

file

2

RECEIVED-DOCKETING DIV

Case No.: _____ 99 FEB -3 PM 1:56

Date: _____

PUCO TO

99-109-El-Peb

THE PUBLIC UTILITIES COMMISSION OF OHIO
CONSUMER SERVICES DEPARTMENT
COMPLIANCE DIVISION

PETITION FOR REALLOCATION OF TERRITORY

Submit four (4) copies of petition and an associated boundary maps and/or overlap sheets indicating proposed reallocation

Electric Supplier: Ohio Edison Company

Address: 76 South Main Street - Akron, Ohio 44308

PUCO Map No.: E24- Mallet Creek Effective Date: _____

Reason for Reallocation:

Relocate the boundary between Ohio Edison Company and Lorain-Medina Rural Electric Cooperative, Inc. to most economically provide three-phase service to a customer in this area.


Description of Reallocation:


On Quadrangle Map E-24 - Mallet Creek, relocate the boundary line in Eaton Township, Lorain County, beginning at a point 215 feet south of the center-line of Neff Road on the existing boundary; thence east 520 feet; Thence south 600 feet; thence west 520 feet to a point where the relocated Boundary line meets the existing line.

** See attached map **

Are any affected customers aware of and in agreement with the proposed Reallocation? Yes

If no, explain:

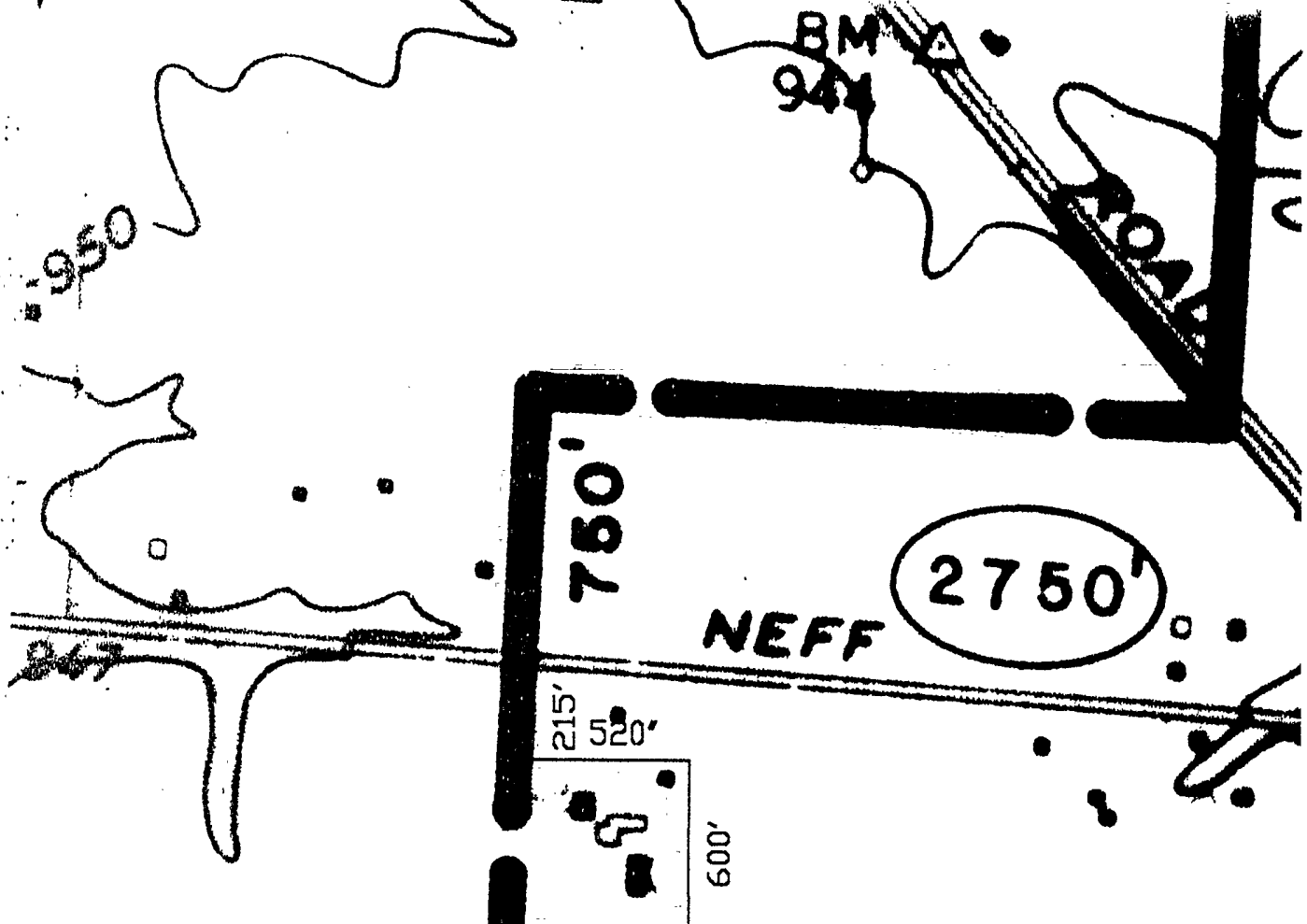

Signature
Akron Division Manager


Signature
Markus I. Bryant
Manager

Title
Ohio Edison Company
Supplier

Title
Lorain-Medina Rural Electric
Supplier Cooperative, Inc.

This is to certify that the images appearing are an accurate and complete reproduction of a case file document delivered in the regular course of business.
Technician Anna M. Hines Date Processed Feb 4, 1999



LORAIN-MEDINA R.E.C.

OHIO EDISON CO.

LORAIN CO
MEDINA CO

425

EXISTING ---
 PROPOSED ———

E 24

MALLET CREEK QUADRANGLE
 OHIO
 7.5 MINUTE SERIES (TOPOGRAPHIC)