

FILE

4

Renee Jenkins
Manager - Dockets & Issues

AT&T Ohio
150 E. Gay St.
Room 401
Columbus, Ohio 43215

Phone 614.223.7950
Fax 614.223.5953
rs.7817@att.com



RECEIVED - DOCKETING DIV
2006 JUL -6 PM 12: 11
PUCO

July 6, 2006

Ms. Renee Jenkins
Docketing Division
Public Utilities Commission of Ohio
180 East Broad Street, 13th Floor
Columbus, Ohio 43215-3793

Re: Change in Boundaries between the Thornville exchange of AT&T Ohio and the Millersport exchange of Verizon North, Inc.

Case Nos. 06-876-TP-ACB
90-5032-TP-TRF
90-5023-TP-TRF

Dear Ms. Jenkins:

AT&T Ohio and Verizon North, Inc. (the "Joint Applicants") hereby file revised maps for both the Thornville exchange of AT&T Ohio and the Millersport exchange of Verizon North, Inc., without application, pursuant to Ohio Administrative Code §4901:1-3-03(F). Reduced copies of the revised maps, size 8 1/2"x 11", reflecting the proposed boundary changes are also attached. Both this letter and the reduced maps are being filed in duplicate pursuant to Ohio Administrative Code §4901:1-3-03(G).

The revised maps reflect the incorporation of a small portion of Verizon North, Inc.'s Millersport exchange into the Thornville exchange of AT&T Ohio.

This boundary change affects an area in the southeastern part of the Verizon North's Millersport exchange and in the southwestern part of the AT&T Ohio's Thornville exchange. The specific area of interest is the area bordered by New Salem Road on the west and Twp. Road 390 on the north. The new Thornville exchange boundary will extend south on New Salem for approximately 2,115 feet from the existing boundary line of Twp. 390, and will run east from New Salem Road until it terminates at the railroad tracks.


AT&T Ohio has facilities necessary to serve this addition to its Thornville exchange.

This is to certify that the images appearing are an accurate and complete reproduction of a case file document delivered in the regular course of business.
Technician JD Date Processed 7-6-06

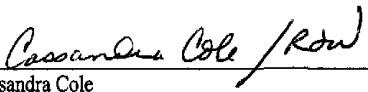
The Joint Applicants are in concurrence with this change, and confirm that this change will not adversely affect the service being furnished to any existing subscriber.

The revised tariff sheets for the Joint Applicants are filed pursuant to O.A.C. §4901:1-3-03(L). These tariff sheets, filed in duplicate, cancel and supersede previous tariff sheets.

If you have any questions about this filing, please call.



Robert J. Wentz
Manager - Dockets & Issues
AT&T Ohio
(614) 223-7950



Cassandra Cole
Manager - Regulatory Affairs
Verizon North, Inc.
(740) 383-0490

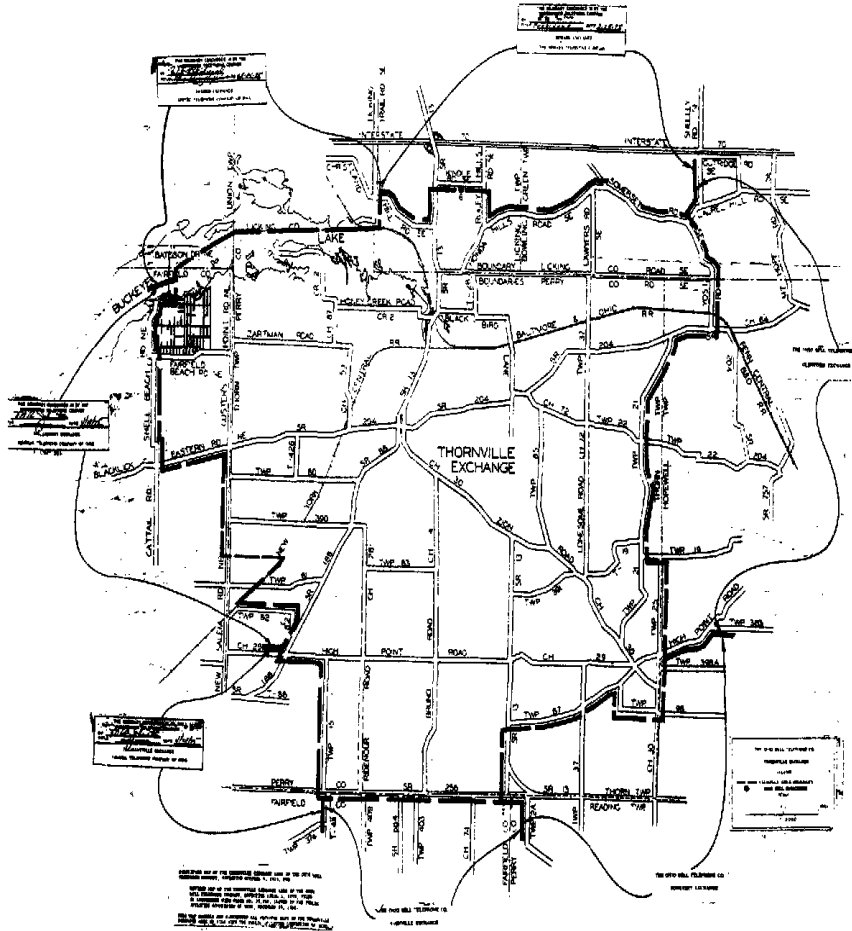
CC: Ken Rogiers

Attachments

PART 4 - Exchange Access Services
SECTION 6 - Exchange Maps and Boundary
Descriptions

1st Revised Sheet No. 164
Cancels
Original Sheet No. 164

THORNVILLE EXCHANGE AREA MAP



Issued: July 6, 2006

Effective: July 6, 2006

In accordance with Case No. 06-876-TP-ACB, issued July 6, 2006.

By Connie Browning, President, Cleveland, Ohio

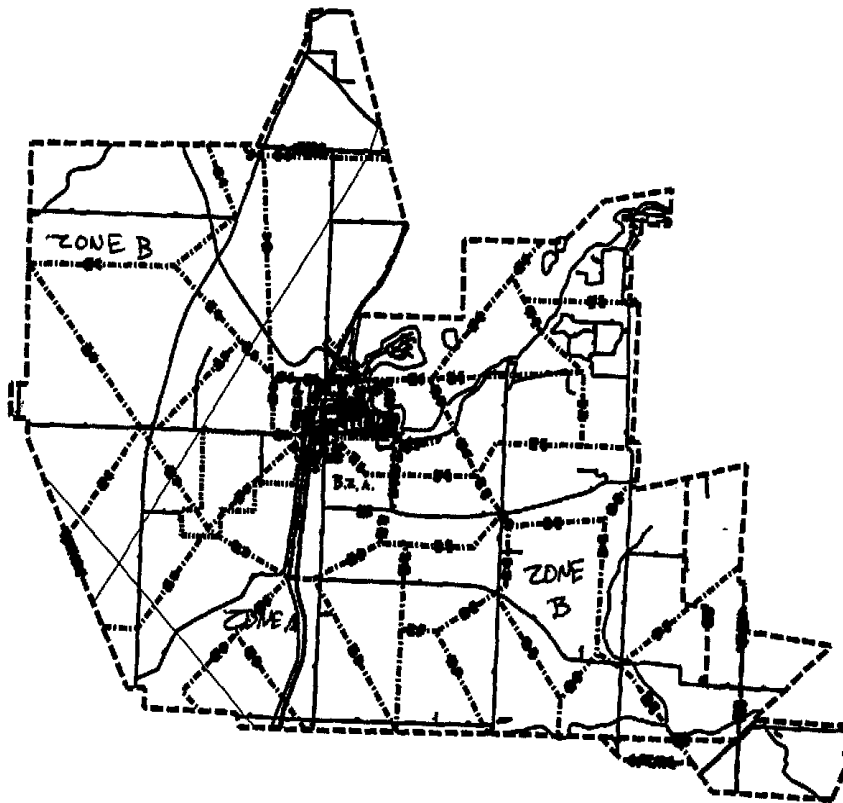
EXCHANGE RATE TARIFF
P.U.C.O. No. 6

SECTION 3 - MILLERSPORT
3rd Revised Sheet No. 3
Cancels 2nd Revised Sheet No. 3

Verizon North Inc.

MILLERSPORT EXCHANGE AREA
Exchange and Zone Area Map

Map No.



Issued: July 6, 2006

Effective: July 6, 2006

In compliance with The Public Utilities Commission of Ohio
Case No. 06-876-TP-ACB, dated July 6, 2006
By Todd Colquitt, President, Verizon North Inc., Marion, Ohio