

BEFORE

THE PUBLIC UTILITIES COMMISSION OF OHIO

In the Matter of the Joint Petition of)
Columbus Southern Power Company and)
Adams Rural Electric Cooperative,) Case No. 03-1150-EL-PEB
Inc., Requesting Revision to a)
Territorial Boundary Map.)

ENTRY

The Commission finds:

- (1) Columbus Southern Power Company (Columbus Southern) and Adams Rural Electric Cooperative, Inc. (Adams) are electric suppliers as defined in Section 4933.81, Revised Code.
- (2) Certification by the Commission of the territories of Columbus Southern and Adams was approved by Entries dated April 29, 1981 and June 3, 1981 in Case No. 78-1311-EL-ORD.
- (3) Columbus Southern and Adams have jointly petitioned the Commission to reallocate their service territories in Bratton and Franklin Township, Adams County, Ohio. Specifically, they request the following relocation:

On quadrangle map V12-Sinking Springs and W12-Peebles, starting at a point in the center of Crooked Creek Road which is the northern property line of lot 8, going in an easterly direction S 48 degrees 02'00" E@ 502.5 feet, thence continuing around the outside of lots 8, 9, 10, 11, 12, 13, 14, 15, and 16 encompassing these lots back to the starting point as shown on the attached drawing to the petition. This description of nine lots contains 44.397 acres. Note: all measurements given are approximate.

- (4) In support of their request, the petitioners state that a new housing subdivision is being developed in Columbus Southern service territory. For Columbus Southern to serve these customers, extensive construction would be required, whereas Adams has a distribution line running close to these lots. Adams is willing and able to serve these customers.
- (5) Section 4933.83 (E), Revised Code, provides in pertinent part:

Notwithstanding the effectuation of certified territories established by or pursuant to Sections 4933.81 to 4933.90 of the Revised Code, and the exclusive right of electric suppliers to serve within such territory, and notwithstanding any other provisions of such sections establishing rights of electric suppliers to furnish electric service, any two or more electric suppliers may

This is to certify that the images appearing are an accurate and complete reproduction of a case file document delivered in the regular course of business
Technician 3 Date Processed 7.24.03

jointly petition the Commission for the reallocation of their own territories and electric load centers among them and designating which portions of such territories and electric load centers are to be served by each of the electric suppliers.

- (6) No exception to the change described in Finding (3) has been brought to the Commission's attention.
- (7) The Commission finds that granting the requested relief will promote the purposes of Sections 4933.81 to 4933.90, Revised Code, and will further promote the provision of adequate service to all territories and electric load centers affected by the relocation. Accordingly, the Commission shall order the appropriate modification of the territorial boundary of Columbus Southern and Adams.


It is, therefore,

ORDERED, That the request of Columbus Southern and Adams Rural Electric Cooperative, Inc. to relocate their territory boundary is granted. It is, further,

ORDERED, That the change on quadrangle map V12-Sinking Springs and W12-Peebles, described in Finding (3), be approved to show the boundary line change. It is, further,


ORDERED, That a copy of this Entry be served upon each party of record.


THE PUBLIC UTILITIES COMMISSION OF OHIO


 Alan R. Schriber, Chairman


 Ronda Hartman Fergus


 Judith A. Jones



 Donald L. Mason


 Clarence D. Rogers, Jr.

RLA:sm

Entered in the Journal

JUL 24 2003


 Renee J. Jenkins
 Secretary