

FILE

3

CASE NO.: 06-1295 -EL-PEB

TO
THE PUBLIC UTILITIES COMMISSION OF OHIO
CONSUMER SERVICES DEPARTMENT
ELECTRIC SECTION
COMPLIANCE DIVISION

RECEIVED-BOOKETING DIV
2006 OCT 26 PM 2:53

PUCO

PETITION FOR A REALLOCATION OF TERRITORY

Submit four (4) copies of petition and associated boundary maps and/or overlap sheets indicating proposed

Electric Supplier: COLUMBUS SOUTHERN POWER COMPANY

Address: 850 TECH CENTER DRIVE, COLUMBUS, OHIO 43230

Location of Reallocation:

PUCO Map No.: T22

Effective Dates: CSP 6/3/81

County: ATHENS

BREC 5/6/81


Township: WATERLOO

Reason for Reallocation: A new customer has requested service from Buckeye Rural Electric Cooperative, Inc. Due to the customer's distance from Buckeye Rural Electric facilities and the difficulty with obtaining the necessary right of way to provide service, it is not practicable for Buckeye Rural Electric to provide service to the customer. Columbus Southern Power Company is able and willing to serve the new customer.

Description of Reallocation: Include an overlap "F" by Columbus Southern Power Company in Buckeye Rural Electric Cooperative, Inc. territory, as shown on the attached map. The location is in Athens County, Ohio, Waterloo Twp. Represented on Quadrangle Map T22 and physically addressed as 5120 Rhoric Road, Athens, Ohio, 45701.

Are affected customers aware of and in agreement with the proposed reallocation? Yes

If no, explain: _____



Signature

DIRECTOR - OHIO REGULATORY SERVICES
Title

COLUMBUS SOUTHERN POWER COMPANY
Supplier



Signature

EVP/GM
Title

Buckeye REC
Supplier

This is to certify that the images appearing are an accurate and complete reproduction of a case file document delivered in the regular course of business.
Technician Ann Date Processed 10/26/06

THE PUBLIC UTILITIES COMMISSION OF OHIO
ELECTRIC UTILITY BOUNDARY MAP-OVERLAP LIST

FORM NO. 1-2

DATE 8/21/06


COMPANY COLUMBUS SOUTHERN POWER COMPANY

ADDRESS 850 TECH CENTER DRIVE, GAHANNA, OHIO, 43230


MAP NO. I22, SHEET 1 OF 1 REPLACES LIST DATED _____

- (1) SERVED BY COLUMBUS SOUTHERN POWER COMPANY BUT LOCATED OUTSIDE SUPPLIER'S BOUNDARY
- (2) IN TERRITORY OF BUCKEYE RURAL ELECTRIC COOPERATIVE, INC

<u>AREA</u>	<u>CUSTOMERS</u>	<u>ADDRESS</u>	<u>*TELEPHONE NUMBER</u>	<u>*INSTALLATION DATE</u>	<u>CUSTOMER LOCATION</u>
F	RALPH GROVES	5120 RHORIC ROAD ATHENS, OHIO 45701			

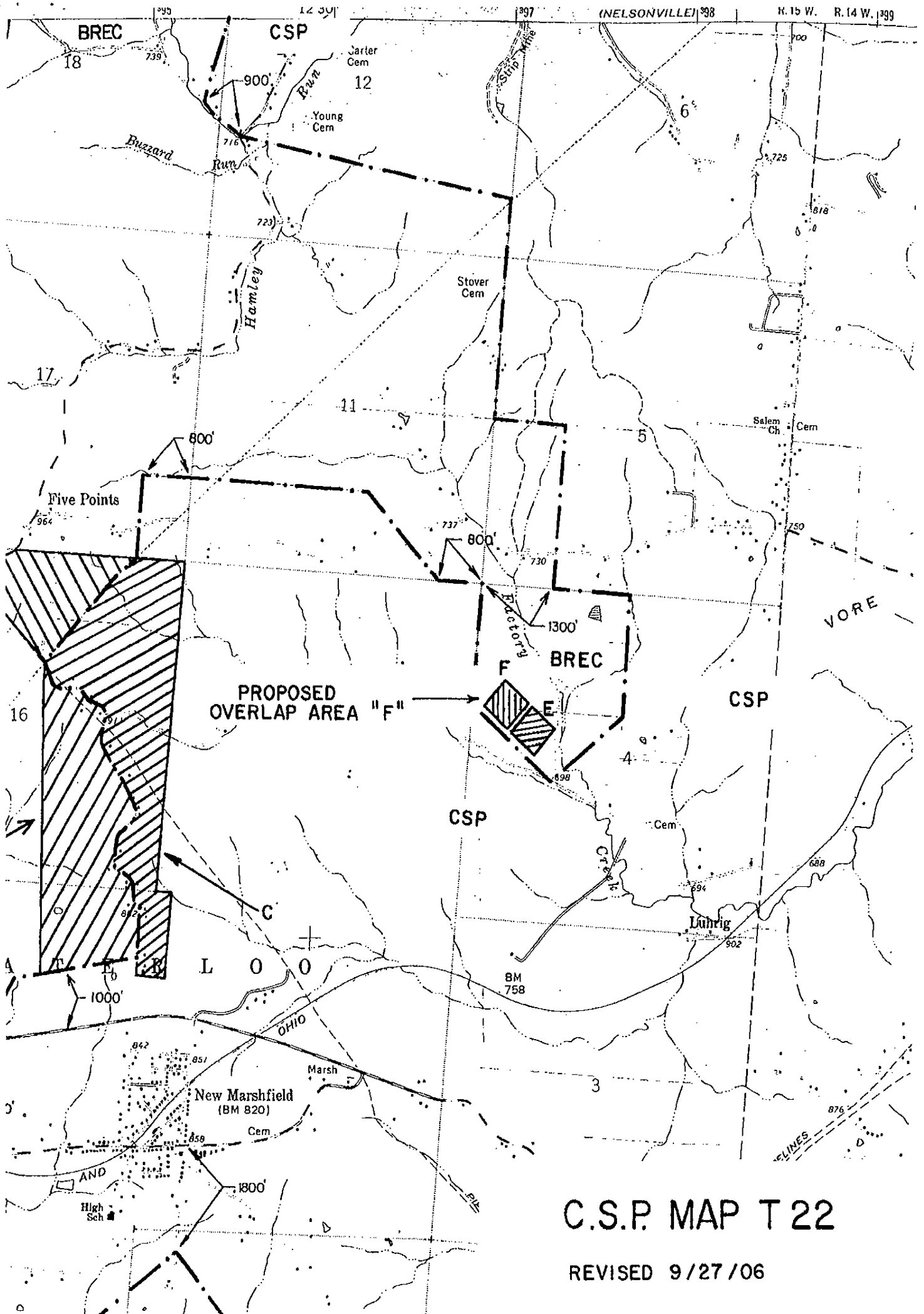
APPROVED  DATE 10/9/07

ELECTRIC SUPPLIER

APPROVED  DATE 10/19/06

ELECTRIC SUPPLIER

- If available, not absolutely required



C.S.P. MAP T 22

REVISED 9/27/06