

BEFORE

THE PUBLIC UTILITIES COMMISSION OF OHIO

In the Matter of the Joint Petition of Ohio )  
Edison Company and Consolidated Electric ) Case No. 97-1592-EL-PEB  
Cooperative, Inc., Requesting Revision )  
to a Territorial Boundary Map. )

ENTRY

The Commission finds:

- (1) Ohio Edison Company (Ohio Edison) and Consolidated Electric Cooperative, Inc. (Consolidated) are electric suppliers as defined in Section 4933.81, Revised Code.
- (2) Certification by the Commission of the territories of Ohio Edison and Consolidated was approved by Entries dated September 28, 1983 and April 22, 1981 in Case No. 78-1311-EL-ORD.
- (3) Ohio Edison and Consolidated have jointly petitioned the Commission to reallocate their service territories in Radnor Township, Delaware County, Ohio. Specifically, they request the following relocation:

On quadrangle map L14-Ostrander relocate the territorial boundary line situated in Farm Lot 24, Section 4, Township 5, Range 20 beginning at a point on the existing boundary line located 1,508 feet west of the intersection of the centerlines of State Route 37 and State Route 203; thence approximately 400 feet south along side the eastern property line of Mr. Miller. This point to be the beginning reallocation.

From this point of beginning the reallocation boundary is to extend south, along side the eastern property line for a distance of approximately 29 feet, thence it extends east, a distance of approximately 200 feet to a point on the above described properties for eastern line; thence southerly to a point on the above described property's farm eastern property line; thence it extends in a southerly direction a distance of approximately 1,185 feet to a point of Mr. Miller's southern property line; thence it extends in a westerly direction along side Mr. Miller's western property line; thence north along side Mr. Miller's western property line a distance of

This is to certify that the foregoing is a true and accurate and complete reproduction of a case file document delivered in the regular course of business.  
Technician SCW Date Processed 12-31-97

approximately 852 feet; thence east a distance of approximately 80 feet; thence north a distance of approximately 400 feet to a point where it meets the existing boundary line.

(4) In support of their request, the petitioners state that due to Ohio Edison having facilities in the immediate area and to avoid duplication of facilities, the territorial boundary lines between Consolidated and Ohio Edison be relocated to encompass the property as described in Volume 582, Page 518 of the Delaware County Recorder's Office.

(5) Section 4933.83 (E), Revised Code, provides in pertinent part:

Notwithstanding the effectuation of certified territories established by or pursuant to Sections 4933.81 to 4933.90 of the Revised Code, and the exclusive right of electric suppliers to serve within such territory, and notwithstanding any other provisions of such sections establishing rights of electric suppliers to furnish electric service, any two or more electric suppliers may jointly petition the Commission for the reallocation of their own territories and electric load centers among them and designating which portions of such territories and electric load centers are to be served by each of the electric suppliers.

(6) The Staff has reviewed this petition and recommends approval of the boundary line relocation described in Finding (3).

(7) No exception to the change described in Finding (3) has been brought to the Commission's attention.

(8) The Commission finds that granting the requested relief will promote the purposes of Sections 4933.81 to 4933.90, Revised Code, and will further promote the provision of adequate service to all territories and electric load centers affected by the relocation. Accordingly, the Commission shall order the appropriate modification of the territorial boundary of Ohio Edison and Consolidated.

It is, therefore,

ORDERED, That the request of Ohio Edison and Consolidated to relocate their territory boundary is granted. It is, further,

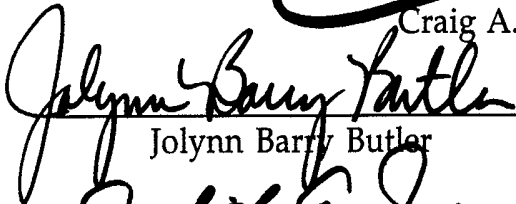
ORDERED, That the change on quadrangle map L14-Ostrander, described in Finding (3), be approved to show the boundary line change. It is, further,

ORDERED, That a copy of this Entry be served upon each party of record.

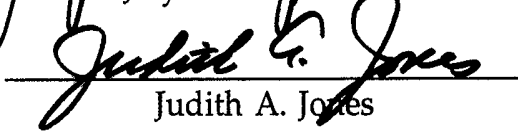
THE PUBLIC UTILITIES COMMISSION OF OHIO



Craig A. Glazer, Chairman



Jolynn Barry Butler



Judith A. Jones


Ronda Hartman Fergus

RLA:ct

Entered in the Journal

DEC 30 1997

A True Copy



Gary E. Vigorito  
Secretary

SERVICE NOTICE  
-----

PAGE 1

CASE NUMBER 97-1592-EL-PEB  
CASE DESCRIPTION OHIO EDISON COMPANY  
DOCUMENT SIGNED ON December 30, 1997  
DATE OF SERVICE DEC 31 1997

PERSONS SERVED  
-----

PARTIES OF RECORD

ATTORNEYS

APPLICANT

OHIO EDISON COMPANY  
OFFICE OF THE PRESIDENT  
76 SOUTH MAIN STREET  
AKRON, OH 44308

BRADLEY D. EBERTS  
OHIO EDISON COMPANY  
76 SOUTH MAIN STREET  
AKRON, OH 44308