

BEFORE

THE PUBLIC UTILITIES COMMISSION OF OHIO

In the Matter of the Joint Petition of Columbus )  
Southern Power Company and Buckeye Rural ) Case No. 06-1061-EL-PEB  
Electric Cooperative, Inc. Requesting Revision )  
to a Territorial Boundary Map. )

ENTRY

The Commission finds:

- (1) Columbus Southern Power Company (CSP) and Buckeye Rural Electric Cooperative, Inc. (BRECI) are electric suppliers as defined in Section 4933.81, Revised Code.
- (2) Certification by the Commission of the territories of CSP and BRECI was approved by Entries in Case No. 78-1311-EL-ORD.
- (3) CSP and BRECI have jointly petitioned the Commission to reallocate their service territories in Meigs County, Columbia Township, Ohio. Specifically, they request the following relocation:

Include an overlap "E" by CSP in BRECI territory. The location is in Meigs County, Ohio, Columbia Township. Represented on Quadrangle Map U-22 and physically addressed as 42997 and 42999 State Farm Road, Albany, Ohio, 45710.

- (4) In support of their request, CSP and BRECI state that two new customers requested service from BRECI. BRECI could not acquire the necessary right-of-way to provide service to the customers. CSP has facilities in the area and is willing to provide electric service to the customers.
- (5) Section 4933.83 (E), Revised Code, provides in pertinent part:

Notwithstanding the effectuation of certified territories established by or pursuant to Sections 4933.81 to 4933.90 of the Revised Code, and the exclusive right of electric suppliers to serve within such territory, and notwithstanding any other provisions of such sections establishing rights of electric suppliers to furnish electric service, any two or more electric suppliers may jointly

This is to certify that the images appearing are an accurate and complete reproduction of a case file document delivered in the regular course of business. Technician *[Signature]* Date Processed 10-11-06

petition the commission for the reallocation of their own territories and electric load centers among them and designating which portions of such territories and electric load centers are to be served by each of the electric suppliers.

- (6) No exception to the change described in Finding (3) has been brought to the Commission's attention.
- (7) The Commission finds that granting the requested relief will promote the purposes of Sections 4933.81 to 4933.90, Revised Code, and will further promote the provision of adequate service to all territories and electric load centers affected by the relocation. Accordingly, the Commission shall order the appropriate modification of the territorial boundary of CSP and BRECI.

It is, therefore,

ORDERED, That the request of CSP and BRECI to relocate their territory boundary is granted. It is, further,

ORDERED, That the change on quadrangle map U-22, described in Finding (3), be approved to show the boundary line change. It is, further,


ORDERED, That the petitioners provide, within 14 days, two copies of the approved revised quadrangle map U-22 to our Docketing Division to be date stamped and placed in the Commission's map files. It is, further,

ORDERED, That a copy of this Entry be served upon each party of record.

THE PUBLIC UTILITIES COMMISSION OF OHIO




Alan R. Schriber, Chairman



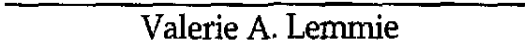
Ronda Hartman Fergus



Judith A. Jones



Donald L. Mason




Valerie A. Lemmie

LM:sm

Entered in the Journal

OCT 04 2006



Renee J. Jenkins  
Secretary