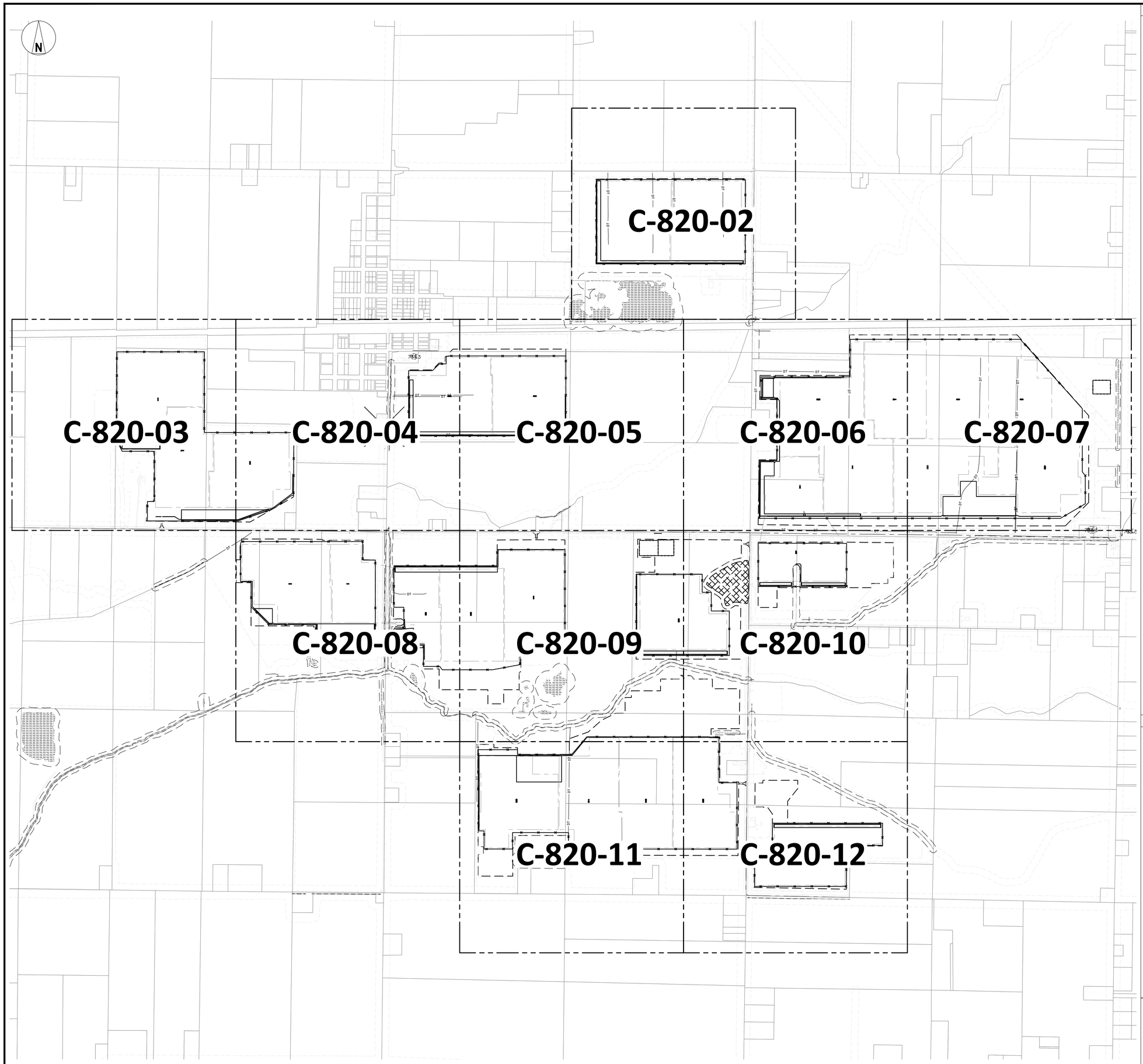

GENERAL NOTES

1. GENERAL NOTES APPLICABLE TO ALL PCS–C–820 SERIES DRAWINGS.
2. SEE PCS–C–820 SERIES DRAWINGS FOR GRADING, DRAINAGE, ROADS, AND FENCING PLANS.
3. SEE PCS–C–830 SERIES DRAWINGS FOR EROSION AND SEDIMENT CONTROL PLANS.
4. SEE DRAWING PCS–C–864–01 FOR CONSTRUCTION FACILITIES PLAN.
5. SEE PCS–S–810 SERIES DRAWINGS FOR PILE ARRANGEMENT PLANS.
6. SEE DRAWING PCS–S–800–01 FOR PILE REMEDIATION PLAN AND PCS–S–811 FOR RACKING PILE COORDINATE LIST.
7. SEE DRAWING PCS–S–820–01 FOR INVERTER SKID AND MET STATION LAYOUT.
8. COORDINATES SHOWN ARE BASED ON THE OHIO STATE PLAN, NORTH ZONE, NORTH AMERICAN HORIZONTAL DATUM OF 1983 (NAD83). ELEVATIONS SHOWN ARE BASED ON THE NORTH AMERICAN VERTICAL DATUM OF 1988 (NAVD88). SEE DRAWING PCS–G–200–01 FOR PROJECT SURVEY CONTROL TABLE.
9. GRADE SHALL SLOPE UNIFORMLY BETWEEN FINISH SPOT ELEVATIONS AND CONTOURS SHOWN ON THE PLANS AND AS INDICATED BY DIRECTION OF FLOW ARROWS.
10. A SMOOTH VERTICAL TRANSITION SHALL BE PROVIDED AT ROAD INTERSECTIONS.
11. SLOPES SHALL BE 3(H):1(V) OR FLATTER, UNLESS NOTED OTHERWISE.
12. THE CONTRACTOR IS RESPONSIBLE FOR TYING FINISHED CONTOURS INTO EXISTING CONTOURS IN AREAS WHERE THERE IS INSUFFICIENT SURVEY DATA OF THE EXISTING GRADE. IF DIFFICULT SITUATIONS ARISE, THE CONTRACTOR SHOULD NOTIFY THE DESIGN ENGINEER FOR GUIDANCE.
13. EXCEPT FOR RAIL ALIGNMENT, SPOT ELEVATIONS AND CONTOURS ON PCS–C–820 SERIES DRAWINGS ARE TOP OF FINISHED GRADE. CONTRACTOR SHALL SUBTRACT FINISH SURFACING MATERIAL THICKNESS TO OBTAIN TOP OF SUBGRADE.
14. ALL AREAS DISTURBED DURING CONSTRUCTION SHOULD BE RESTORED TO THEIR PRE–CONSTRUCTION CONDITIONS, AND STABILIZED UNLESS NOTED OTHERWISE. CONTRACTOR SHALL PRESERVE SOIL AS NECESSARY TO APPROXIMATE PRE–CONSTRUCTION CAPABILITY AND THE STABILIZATION OF THE WORK SURFACE IN A MANNER CONSISTENT WITH THE INITIAL LAND USE. DISTURBED AREAS NOT RECEIVING AGGREGATE, ASPHALT, OR CONCRETE SURFACING SHALL BE SEEDED/SODDED.
15. ALL AREAS TOPSOILED AND SEEDED SHALL BE COVERED WITH VEGETATED MULCH WITHIN 24 HOURS OF SEEDING. CONTRACTOR SHALL ENSURE THAT TOPSOIL AND SUBSOIL ARE APPROPRIATELY SEGREGATED THROUGHOUT THE SITE.
16. TOPSOIL AND SUBSOIL SHALL BE SEGREGATED THROUGHOUT THE SITE. ALL THE TOPSOIL UP TO 6 TO 12" DEPTH REMOVED FROM THE SOLAR AREAS SHALL BE SPREAD AND REDISTRIBUTED EVENLY OVER THE EXISTING TOPSOIL WITHIN THE SAME ARRAY OR LAND PARCELS PRIOR TO FINAL STABILISATION. ANY SUB–SOIL EXCAVATED FROM SEDIMENT TRAP AREAS SHALL BE EITHER BE UTILIZED FOR PLANT FACILITIES CONSTRUCTION AND/OR STOCKPILED AT DESIGNATED LOCATIONS WITHIN RESPECTIVE ARRAY BLOCKS. EXCAVATED SUSOIL SHALL NOT BE PLACED ON TOP OF THE EXISTING TOPSOIL IN ANY OF THE PLANT AREAS.

ITEM	AREA OF STRIPPING		EARTHWORK QUANTITY (CY)	
	ACRES	% AREA**	CUT	FILL
UNDERRACK GRADING	0.1	0.01	100	#
TEMPORARY ACCESS ROADS	0.58	0.07	467	467*
CULVERT GRADING	0.05	0.006	–	530
INVERTER PAD	0.77	0.10	625	980
CONVEYANCE SWALE	2.47	0.31	2361	–
CONSTRUCTION LAYDOWN AREA	13.50	1.67	7260	4300*
INVERTER ACCESS ROAD	11.39	1.41	12256	12256*
SEDIMENT TRAP INCLUDING BERM ON DOWNSTREAM	43.24	5.35	91020	2158
TOTAL FENCED AREA	809	–	–	–
TOTAL DISTURBED AREA WITHIN FENCE BOUNDARY	72.10	8.91	–	–

* DENOTES AGGREGATE QUANTITY
** % AREAS ARE BASED ON THE AREAS WITHIN THE FENCE BOUNDARY
# MINUSCULE QUANTITY REQUIRED BASED ON SITE CONDITIONS

SETBACKS			
STREAM	50'	WETLAND CATEGORY–1	25'
FLOOD AVOIDANCE AREA	(AVOIDANCE)	WETLAND CATEGORY–2	75'
PROPERTY BOUNDARY	32'	WETLAND CATEGORY–3	120'
EQUIPMENT / FENCE (MIN.)	10'		
EQUIPMENT / EQUIPMENT (MIN.)	4'		
EXISTING OVERHEAD ELECTRICAL	65'		
RAILROAD ROW	50'		
NHD FLOWLINE	50'		
CULTURAL SITE	50'		
STRUCTURES SAFETY (RESIDENTIAL YARD)	100'		

LEGEND

- PROPERTY LINE
- ADJOINING PROPERTY LINE
- BUILDABLE AREA
- SETBACK LINE
- ARRAY BOUNDARY
- NEW ROAD
- NEW SECURITY FENCE
- NEW SUBSTATION FENCE (BY OTHERS)
- OE — NEW OVERHEAD ELECTRICAL
- OE — EXISTING OVERHEAD ELECTRICAL
- EXISTING ROAD
- EXISTING FENCE
- STREAM
- DT — EXISTING DRAIN TILE
- LOD — LIMITS OF DISTURBANCE
- 735 — NEW CONTOUR
- 735 — EXISTING CONTOUR
- NEW CULVERT
- SEDIMENT TRAP
- 1FT / 2FT — FLOOD AVOIDANCE AREAS 100 YEAR FLOOD ELEVATION BOUNDARY
- 0.00% — GRADE SURFACE FLOW INDICATOR
- BENCHMARK
- RIPRAP
- INVERTER STATION
- WETLANDS
- FEMA ZONE A
- LOW WATER CROSSING
- ST–## — STORMWATER CONVEYANCE SWALE
- COUNTY PARCEL

STATE OF OHIO
ANDY NGUYEN
E-89364
REGISTERED
PROFESSIONAL ENGINEER

Nguyen, Andy

NOT TO BE USED FOR CONSTRUCTION

THE DISTRIBUTION AND USE OF THE NATIVE FORMAT CAD FILE OF THIS DRAWING IS UNCONTROLLED. THE USER SHALL VERIFY TRACEABILITY OF THIS DRAWING TO THE LATEST CONTROLLED VERSION.

NO.	REVISIONS	DATE	BY	CHK	APR
0	ISSUED FOR PERMITTING	08/25/23	MBN	AVN	AJG
1	ISSUED FOR PERMITTING	09/18/23	MBN	AVN	AJG
2	ISSUED FOR PERMITTING	09/20/23	MBN	AVN	AJG

BLACK & VEATCH
11401 LAMAR AVENUE
OVERLAND PARK, KANSAS 66211
OHIO REGISTERED ENGINEERING FIRM
COA.01645

500' 250' 0 500' 1000'
1"=500'

I HEREBY CERTIFY THAT THIS DOCUMENT WAS PREPARED BY ME OR UNDER MY DIRECT SUPERVISION AND THAT I AM A DULY REGISTERED PROFESSIONAL ENGINEER UNDER THE LAWS OF THE STATE OF OHIO
SIGNED ANDY NGUYEN
DATE 09/20/23 REG NO. PE–89364

AVANGRID RENEWABLES

ENGINEERING RECORD	DATE
DRAWN: MBN	09/20/23
DESIGNED: CA	09/20/23
CHECKED: AVN	09/20/23
APPROVED: AJG	09/20/23

POWELL CREEK SOLAR, LLC
POWELL CREEK PV SOLAR PROJECT
GRADING, DRAINAGE, ROADS & FENCING
KEY PLAN, NOTES, & LEGEND

CADFILE: | SCALE: 1"=500'–0" | DWG.NO. PCS–C–820 | SHEET:01 | REV 2

NDF904J6

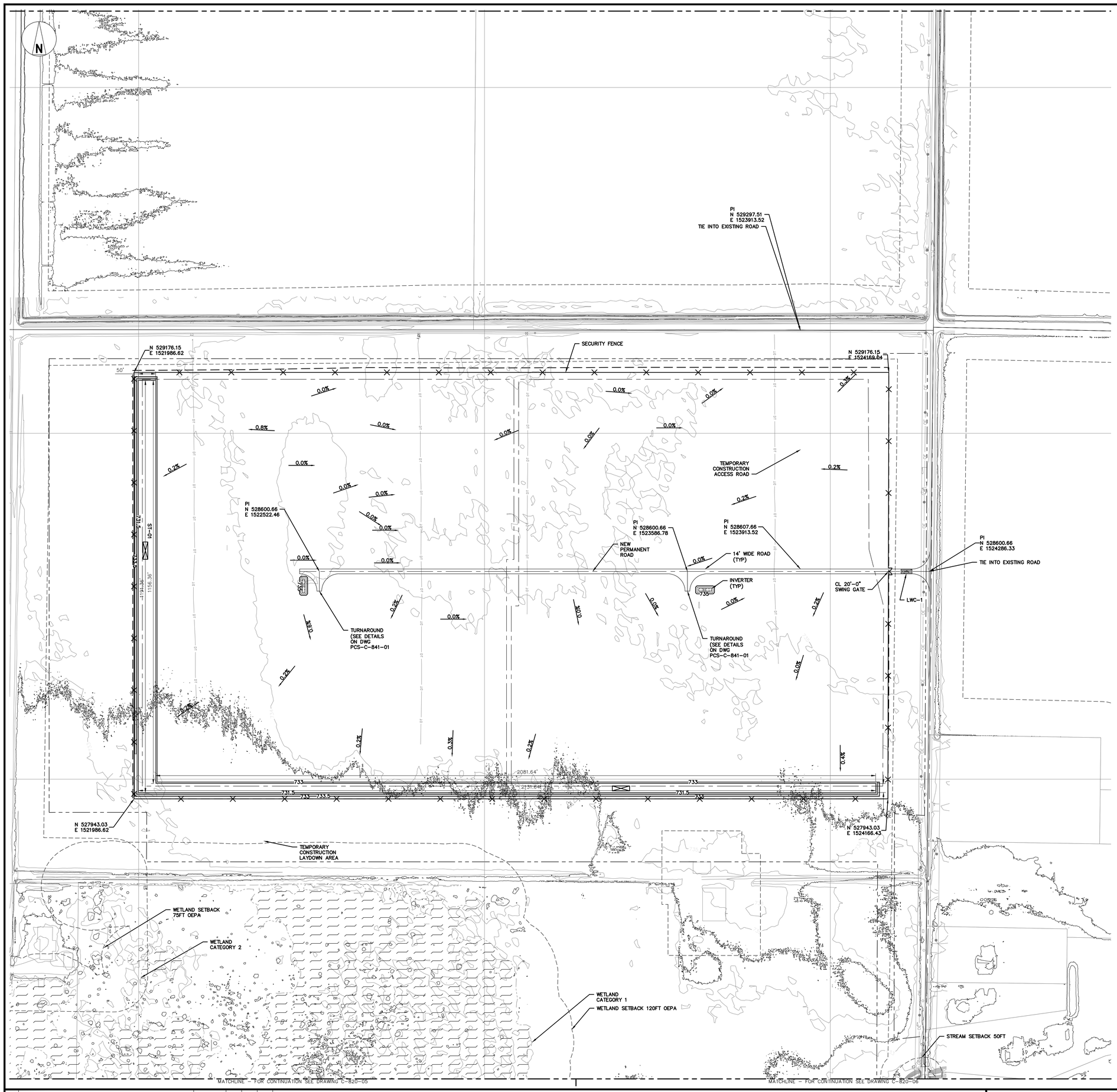

GENERAL NOTES

1. SEE DRAWING PCS-C-180-01 FOR CIVIL COVER SHEET, DRAWING INDEX AND STANDARD ABBREVIATIONS.
2. SEE DRAWING PCS-C-820-01 FOR GENERAL NOTES AND LEGEND APPLICABLE TO ALL PCS-C-820 SERIES DRAWINGS.
3. SEE DRAWING PCS-C-810-01 FOR GRADING AND DRAINAGE SECTIONS AND DETAILS.
4. SEE DRAWING PCS-C-841-01 FOR ROADS AND FENCING SECTIONS AND DETAILS.
5. SEE DRAWING PCS-C-820 SERIES FOR GRADING AND DRAINAGE PLANS.
6. SEE DRAWING PCS-C-810-09 FOR CULVERT TABLE.
7. LOW WATER CROSSING (LWC) LOCATIONS ARE APPROXIMATE AND SHALL BE FIELD MODIFIED AS REQUIRED TO ACCOMMODATE DITCHES. SEE SHEET 841-01 FOR LWC TABLE.
8. THE CONTRACTOR SHALL GRADE THESE AREAS TO TIE IN CONTOURS INTO EXISTING CONTOURS MAINTAINING THE DRAINAGE PATTERN SHOWN ON THE GRADING PLAN.

STATE OF OHIO
ANDY NGUYEN
E-89364
REGISTERED
PROFESSIONAL ENGINEER

Nguyen, Andy

LEGEND

- PROPERTY LINE
- ADJOINING PROPERTY LINE
- BUILDABLE AREA
- SETBACK LINE
- ARRAY BOUNDARY
- NEW ROAD
- NEW SECURITY FENCE
- NEW SUBSTATION FENCE (BY OTHERS)
- OE — NEW OVERHEAD ELECTRICAL
- OE — EXISTING OVERHEAD ELECTRICAL
- EXISTING ROAD
- EXISTING FENCE
- STREAM
- DT — EXISTING DRAIN TILE
- LOD — LIMITS OF DISTURBANCE
- 735 — NEW CONTOUR
- 735 — EXISTING CONTOUR
- NEW CULVERT
- SEDIMENT TRAP
- 1FT / 2FT — FLOOD AVOIDANCE AREAS / 100 YEAR FLOOD ELEVATION BOUNDARY
- 0.00% — GRADE SURFACE FLOW INDICATOR
- BENCHMARK
- RIPRAP
- INVERTER STATION
- WETLANDS
- FEMA ZONE A
- LOW WATER CROSSING
- ST-## — STORMWATER CONVEYANCE SWALE
- COUNTY PARCEL

KEYPLAN

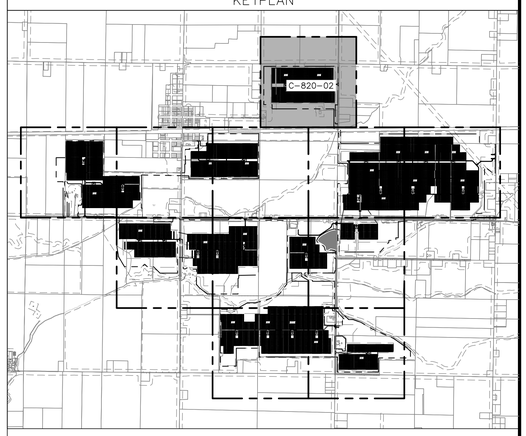

NO.	REVISIONS	DATE	BY	CHK	APR
0	ISSUED FOR PERMITTING	08/25/23	MBN	AVN	AJG
1	ISSUED FOR PERMITTING	09/18/23	MBN	AVN	AJG

BLACK & VEATCH
11401 LAMAR AVENUE
OVERLAND PARK, KANSAS 66211
OHIO REGISTERED ENGINEERING FIRM
COA.01645

100' 50' 0 100' 200'
1"=100'

I HEREBY CERTIFY THAT THIS DOCUMENT WAS PREPARED BY ME OR UNDER MY DIRECT SUPERVISION AND THAT I AM A DULY REGISTERED PROFESSIONAL ENGINEER UNDER THE LAWS OF THE STATE OF OHIO.

SIGNED ANDY NGUYEN
DATE 09/18/23 REG NO. PE-89364

AVANGRID RENEWABLES

ENGINEERING RECORD	DATE
DRAWN: MBN	09/18/23
DESIGNED: CA	09/18/23
CHECKED: AVN	09/18/23
APPROVED: AJG	09/18/23

POWELL CREEK SOLAR, LLC
POWELL CREEK PV SOLAR PROJECT
GRADING, DRAINAGE, ROADS & FENCING PLAN – AREA 1

CADFILE: PCS-C-820-02 | SCALE: 1"=100' | DWG.NO. PCS-C-820 | SHEET:02 | REV 1

NEL112398

GENERAL NOTES

1. SEE DRAWING PCS-C-180-01 FOR CIVIL COVER SHEET, DRAWING INDEX AND STANDARD ABBREVIATIONS.
2. SEE DRAWING PCS-C-820-01 FOR GENERAL NOTES AND LEGEND APPLICABLE TO ALL PCS-C-820 SERIES DRAWINGS.
3. SEE DRAWING PCS-C-810-01 FOR GRADING AND DRAINAGE SECTIONS AND DETAILS.
4. SEE DRAWING PCS-C-841-01 FOR ROADS AND FENCING SECTIONS AND DETAILS.
5. SEE DRAWING PCS-C-820 SERIES FOR GRADING AND DRAINAGE PLANS.
6. SEE DRAWING PCS-C-810-09 FOR CULVERT TABLE.
7. LOW WATER CROSSING (LWC) LOCATIONS ARE APPROXIMATE AND SHALL BE FIELD MODIFIED AS REQUIRED TO ACCOMMODATE DITCHES. SEE SHEET 841-01 FOR LWC TABLE.
8. THE CONTRACTOR SHALL GRADE THESE AREAS TO TIE IN CONTOURS INTO EXISTING CONTOURS MAINTAINING THE DRAINAGE PATTERN SHOWN ON THE GRADING PLAN.

STATE OF OHIO
ANDY NGUYEN
E-89364
REGISTERED
PROFESSIONAL ENGINEER

Nguyen, Andy
Digitally signed by Nguyen, Andy
Date: 2023.09.18 12:18:23 -07'00'

LEGEND

- PROPERTY LINE
- ADJOINING PROPERTY LINE
- BUILDABLE AREA
- SETBACK LINE
- ARRAY BOUNDARY
- NEW ROAD
- NEW SECURITY FENCE
- NEW SUBSTATION FENCE (BY OTHERS)
- OE — NEW OVERHEAD ELECTRICAL
- OE — EXISTING OVERHEAD ELECTRICAL
- EXISTING ROAD
- EXISTING FENCE
- STREAM
- DT — EXISTING DRAIN TILE
- LOD — LIMITS OF DISTURBANCE
- 735 — NEW CONTOUR
- 735 — EXISTING CONTOUR
- NEW CULVERT
- SEDIMENT TRAP
- 1FT / 2FT — FLOOD AVOIDANCE AREAS / 100 YEAR FLOOD ELEVATION BOUNDARY
- 0.00% — GRADE SURFACE FLOW INDICATOR
- BENCHMARK
- RIPRAP
- INVERTER STATION
- WETLANDS
- FEMA ZONE A
- LOW WATER CROSSING
- ST-## — STORMWATER CONVEYANCE SWALE
- COUNTY PARCEL

KEYPLAN

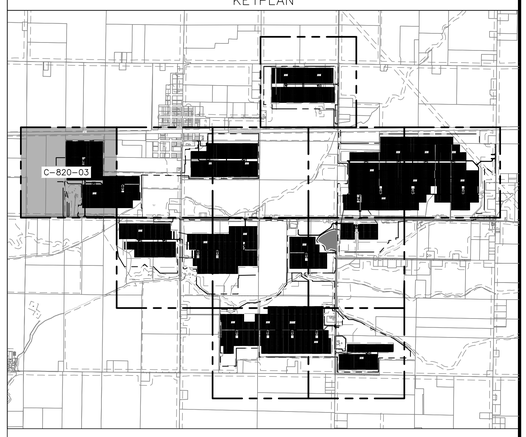

NO.	REVISIONS	DATE	BY	CHK	APR
0	ISSUED FOR PERMITTING	08/25/23	MBN	AVN	AJG
1	ISSUED FOR PERMITTING	09/18/23	MBN	AVN	AJG

BLACK & VEATCH
11401 LAMAR AVENUE
OVERLAND PARK, KANSAS 66211
OHIO REGISTERED ENGINEERING FIRM
COA.01645

100' 50' 0 100' 200'
1"=100'

I HEREBY CERTIFY THAT THIS DOCUMENT WAS PREPARED BY ME OR UNDER MY DIRECT SUPERVISION AND THAT I AM A DULY REGISTERED PROFESSIONAL ENGINEER UNDER THE LAWS OF THE STATE OF OHIO.

SIGNED ANDY NGUYEN
DATE 09/18/23 REG NO. PE-89364

AVANGRID RENEWABLES

ENGINEERING RECORD	DATE
DRAWN: MBN	09/18/23
DESIGNED: CA	09/18/23
CHECKED: AVN	09/18/23
APPROVED: AJG	09/18/23

POWELL CREEK SOLAR, LLC
POWELL CREEK PV SOLAR PROJECT
GRADING, DRAINAGE, ROADS & FENCING
PLAN – AREA 2

CADFILE: PCS-C-820-03 | SCALE: 1"=100'-0" | DWG.NO. PCS-C-820 | SHEET:03 | REV 1

NEL112398

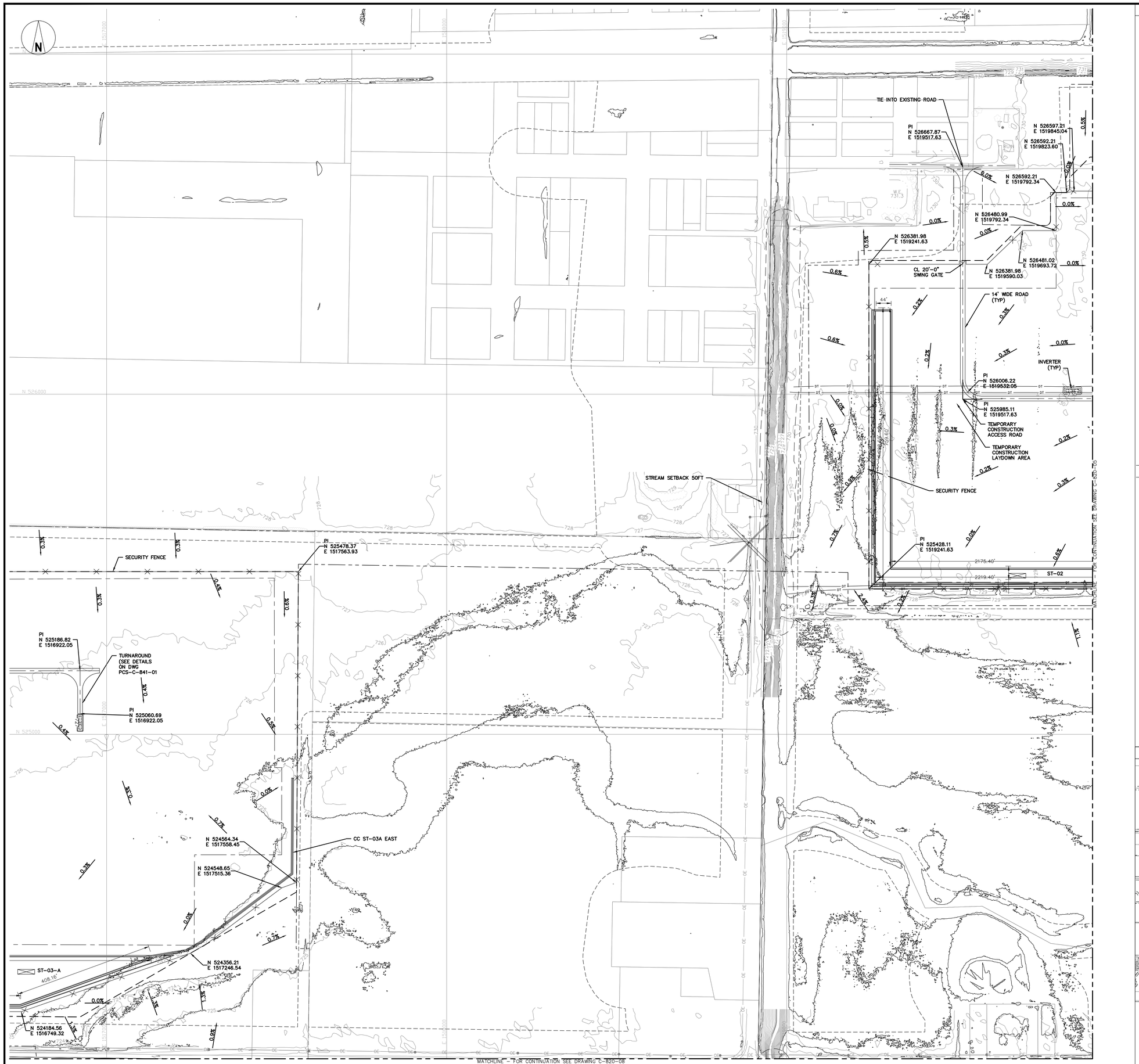

GENERAL NOTES

1. SEE DRAWING PCS-C-180-01 FOR CIVIL COVER SHEET, DRAWING INDEX AND STANDARD ABBREVIATIONS.
2. SEE DRAWING PCS-C-820-01 FOR GENERAL NOTES AND LEGEND APPLICABLE TO ALL PCS-C-820 SERIES DRAWINGS.
3. SEE DRAWING PCS-C-810-01 FOR GRADING AND DRAINAGE SECTIONS AND DETAILS.
4. SEE DRAWING PCS-C-841-01 FOR ROADS AND FENCING SECTIONS AND DETAILS.
5. SEE DRAWING PCS-C-820 SERIES FOR GRADING AND DRAINAGE PLANS.
6. SEE DRAWING PCS-C-810-09 FOR CULVERT TABLE.
7. LOW WATER CROSSING (LWC) LOCATIONS ARE APPROXIMATE AND SHALL BE FIELD MODIFIED AS REQUIRED TO ACCOMMODATE DITCHES. SEE SHEET 841-01 FOR LWC TABLE.
8. THE CONTRACTOR SHALL GRADE THESE AREAS TO TIE IN CONTOURS INTO EXISTING CONTOURS MAINTAINING THE DRAINAGE PATTERN SHOWN ON THE GRADING PLAN.

STATE OF OHIO
ANDY NGUYEN
E-89364
REGISTERED
PROFESSIONAL ENGINEER

Nguyen, Andy Digitally signed by Nguyen, Andy
Date: 2023.09.15 13:30:11-07'00'

LEGEND

- PROPERTY LINE
- ADJOINING PROPERTY LINE
- BUILDABLE AREA
- SETBACK LINE
- ARRAY BOUNDARY
- NEW ROAD
- NEW SECURITY FENCE
- NEW SUBSTATION FENCE (BY OTHERS)
- NEW OVERHEAD ELECTRICAL
- EXISTING OVERHEAD ELECTRICAL
- EXISTING ROAD
- EXISTING FENCE
- STREAM
- EXISTING DRAIN TILE
- LIMITS OF DISTURBANCE
- NEW CONTOUR
- EXISTING CONTOUR
- NEW CULVERT
- SEDIMENT TRAP
- FLOOD AVOIDANCE AREAS (1FT / 2FT)
- 100 YEAR FLOOD ELEVATION BOUNDARY
- GRADE SURFACE FLOW INDICATOR
- BENCHMARK
- RIPRAP
- INVERTER STATION
- WETLANDS
- FEMA ZONE A
- LOW WATER CROSSING
- STORMWATER CONVEYANCE SWALE
- COUNTY PARCEL

KEYPLAN

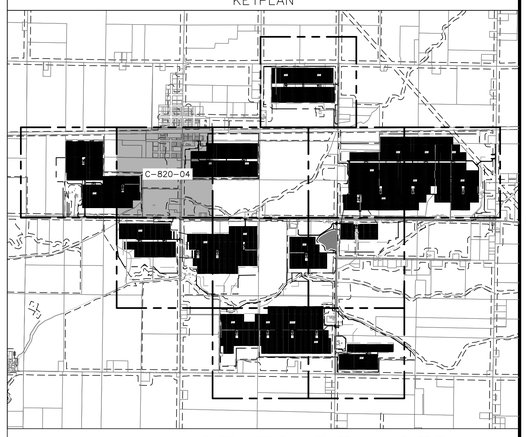

NOT TO BE USED FOR CONSTRUCTION

THE DISTRIBUTION AND USE OF THE NATIVE FORMAT CAD FILE OF THIS DRAWING IS UNCONTROLLED. THE USER SHALL VERIFY TRACEABILITY OF THIS DRAWING TO THE LATEST CONTROLLED VERSION.

NO.	REVISIONS	DATE	BY	CHK	APR
0	ISSUED FOR PERMITTING	08/25/23	MBN	AVN	AJG
1	ISSUED FOR PERMITTING	09/18/23	MBN	AVN	AJG

BLACK & VEATCH
11401 LAMAR AVENUE
OVERLAND PARK, KANSAS 66211
OHIO REGISTERED ENGINEERING FIRM COA.01645

100' 50' 0 100' 200'
1"=100'

I HEREBY CERTIFY THAT THIS DOCUMENT WAS PREPARED BY ME OR UNDER MY DIRECT SUPERVISION AND THAT I AM A DULY REGISTERED PROFESSIONAL ENGINEER UNDER THE LAWS OF THE STATE OF OHIO.

SIGNED ANDY NGUYEN
DATE 09/18/23 REG NO. PE-89364

AVANGRID RENEWABLES

ENGINEERING RECORD	DATE
DRAWN: MBN	09/18/23
DESIGNED: CA	09/18/23
CHECKED: AVN	09/18/23
APPROVED: AJG	09/18/23

POWELL CREEK SOLAR, LLC
POWELL CREEK PV SOLAR PROJECT
GRADING, DRAINAGE, ROADS & FENCING PLAN – AREA 3

CADFILE: PCS-C-820-04 | SCALE: 1"=100'-0" | DWG.NO. PCS-C-820 | SHEET:04 | REV 1

NEL112398

GENERAL NOTES

1. SEE DRAWING PCS-C-180-01 FOR CIVIL COVER SHEET, DRAWING INDEX AND STANDARD ABBREVIATIONS.
2. SEE DRAWING PCS-C-820-01 FOR GENERAL NOTES AND LEGEND APPLICABLE TO ALL PCS-C-820 SERIES DRAWINGS.
3. SEE DRAWING PCS-C-810-01 FOR GRADING AND DRAINAGE SECTIONS AND DETAILS.
4. SEE DRAWING PCS-C-841-01 FOR ROADS AND FENCING SECTIONS AND DETAILS.
5. SEE DRAWING PCS-C-820 SERIES FOR GRADING AND DRAINAGE PLANS.
6. SEE DRAWING PCS-C-810-09 FOR CULVERT TABLE.
7. LOW WATER CROSSING (LWC) LOCATIONS ARE APPROXIMATE AND SHALL BE FIELD MODIFIED AS REQUIRED TO ACCOMMODATE DITCHES. SEE SHEET 841-01 FOR LWC TABLE.
8. THE CONTRACTOR SHALL GRADE THESE AREAS TO TIE IN CONTOURS INTO EXISTING CONTOURS MAINTAINING THE DRAINAGE PATTERN SHOWN ON THE GRADING PLAN.

STATE OF OHIO
ANDY NGUYEN
E-89364
REGISTERED
PROFESSIONAL ENGINEER

Nguyen, Andy Digitally signed by Nguyen, Andy Date: 2023.09.15 13:34:24-07'00'

LEGEND

PROPERTY LINE	
ADJOINING PROPERTY LINE	
BUILDABLE AREA	
SETBACK LINE	
ARRAY BOUNDARY	
NEW ROAD	
NEW SECURITY FENCE	
NEW SUBSTATION FENCE (BY OTHERS)	
NEW OVERHEAD ELECTRICAL	
EXISTING OVERHEAD ELECTRICAL	
EXISTING ROAD	
EXISTING FENCE	
STREAM	
EXISTING DRAIN TILE	
LIMITS OF DISTURBANCE	
NEW CONTOUR	
EXISTING CONTOUR	
NEW CULVERT	
SEDIMENT TRAP	
FLOOD AVOIDANCE AREAS	1FT / 2FT
100 YEAR FLOOD ELEVATION BOUNDARY	
GRADE SURFACE FLOW INDICATOR	0.00%
BENCHMARK	
RIPRAP	
INVERTER STATION	
WETLANDS	
FEMA ZONE A	
LOW WATER CROSSING	
STORMWATER CONVEYANCE SWALE	ST-##
COUNTY PARCEL	

KEYPLAN

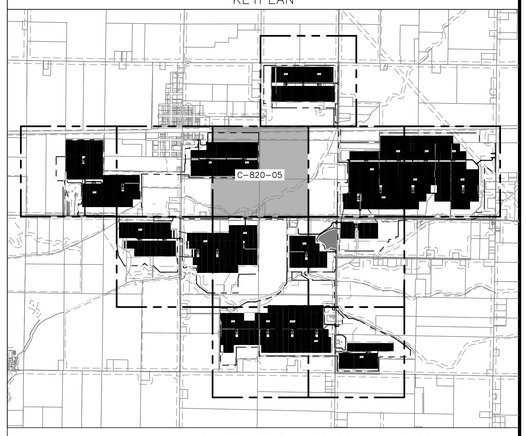

NOT TO BE USED FOR CONSTRUCTION

THE DISTRIBUTION AND USE OF THE NATIVE FORMAT CAD FILE OF THIS DRAWING IS UNCONTROLLED. THE USER SHALL VERIFY TRACEABILITY OF THIS DRAWING TO THE LATEST CONTROLLED VERSION.

NO.	REVISIONS	DATE	BY	CHK	APR
0	ISSUED FOR PERMITTING	08/25/23	MBN	AVN	AJG
1	ISSUED FOR PERMITTING	09/18/23	MBN	AVN	AJG

BLACK & VEATCH
11401 LAMAR AVENUE
OVERLAND PARK, KANSAS 66211
OHIO REGISTERED ENGINEERING FIRM COA.01645

100' 50' 0 100' 200'
1"=100'

I HEREBY CERTIFY THAT THIS DOCUMENT WAS PREPARED BY ME OR UNDER MY DIRECT SUPERVISION AND THAT I AM A DULY REGISTERED PROFESSIONAL ENGINEER UNDER THE LAWS OF THE STATE OF OHIO.
SIGNED ANDY NGUYEN
DATE 09/18/23 REG NO. PE-89364

AVANGRID RENEWABLES

ENGINEERING RECORD	DATE
DRAWN: MBN	09/18/23
DESIGNED: CA	09/18/23
CHECKED: AVN	09/18/23
APPROVED: AJG	09/18/23

POWELL CREEK SOLAR, LLC
POWELL CREEK PV SOLAR PROJECT
GRADING, DRAINAGE, ROADS & FENCING PLAN – AREA 4

CADFILE: PCS-C-820-05 | SCALE: 1"=100'-0" | DWG.NO. PCS-C-820 | SHEET:05 | REV 1

NEL112398