

**Figure 8-1**  
**Sensitive Receptors Map**

**Stantec**

**August 15, 2022**







# **Figure 08-2 Water Resources Map**

**Stantec**

**August 15, 2022**



V:\2028\Active\2028113244\03\_data\gis\_cad\gis\mxd\scpsb\_figures\2028113244\_OakRunSolar\_OPSB.aprx Revised: 2022-08-15 By: JHeideman

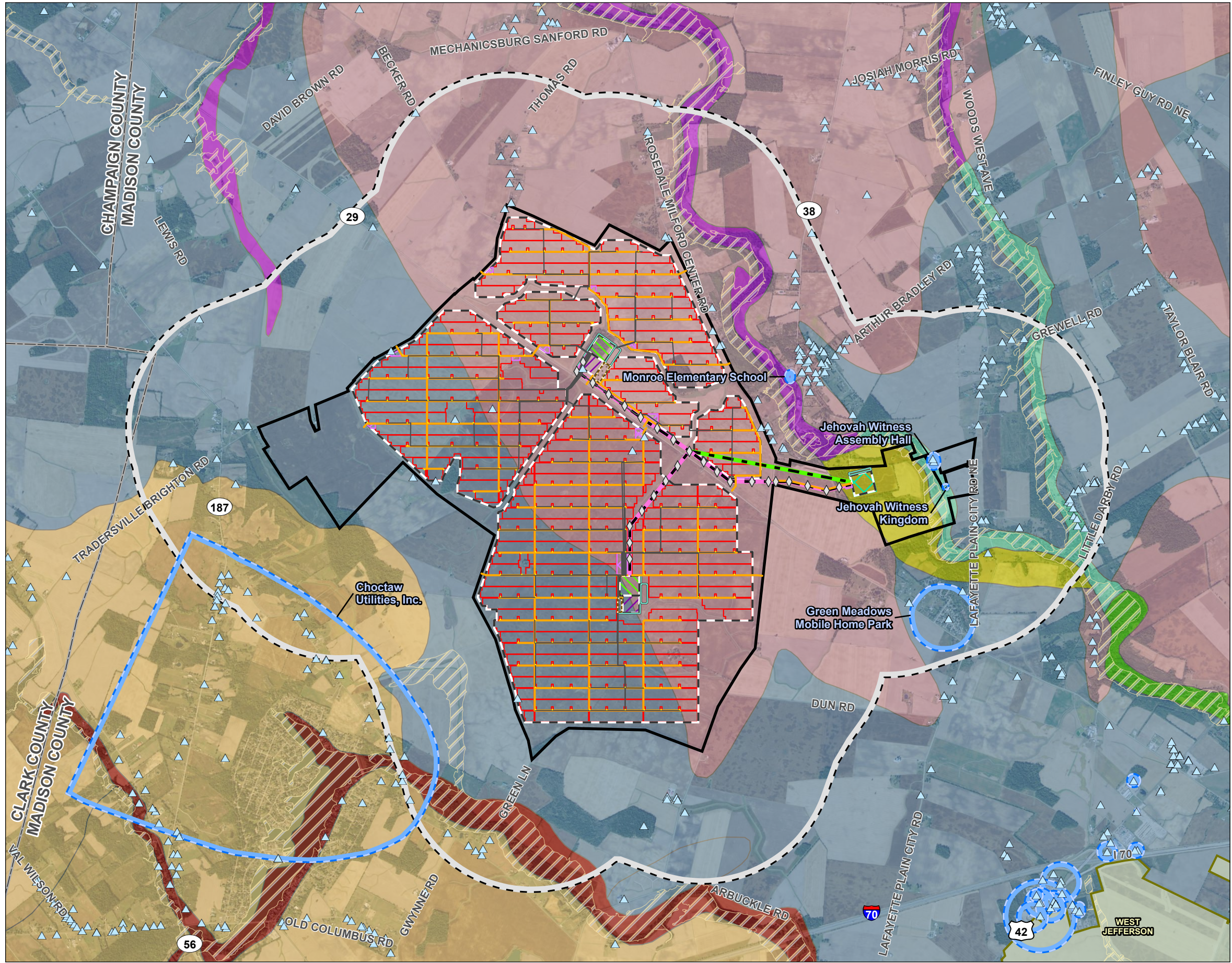


Figure No.

8-2

Title

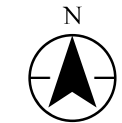
Water Resources Map

Client/Project  
Oak Run Solar Project, LLC  
Oak Run Solar Project

2028113244

Project Location  
Madison County, Ohio

Prepared by JLH on 2022-06-16  
TR by CMD on 2022-08-12  
IR by MK on 2022-08-12

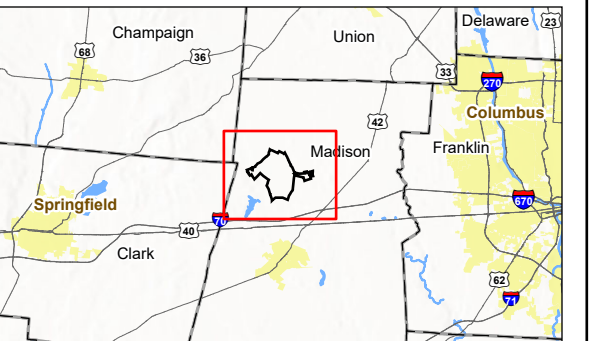


0 2,000 4,000 Feet  
(At original document size of 11x17)  
1:48,000

Legend

- |                        |                                    |
|------------------------|------------------------------------|
| Project Area           | Water Well                         |
| 1 Mile Buffer          | Source Water Protection Area       |
| Solar Array            | Corridor Management Zone*          |
| Inverter               | Source Water Area Watershed*       |
| O&M Facility           | <b>Unconsolidated Aquifer</b>      |
| BESS Building          | Deer Ck Alluvial Aquifer           |
| Substation             | Little Darby Alluvial Aquifer      |
| Step Up Substation     | Little Darby Buried Valley Aquifer |
| Laydown Yard           | Little Darby Complex Aquifer       |
| Gen-Tie Structure      | London Complex Aquifer             |
| Gen-Tie Line           | Prairie Buried Valley Aquifer      |
| Alternate Gen-Tie Line | Prairie Complex Aquifer            |
| Collector Cable        | Prairie Ground Moraine Aquifer     |
| Fence                  | <b>FEMA Flood Hazard Area</b>      |
| Access Road            | 100-year Floodplain                |
| Storm Water BMP        |                                    |

\*No features within data frame



Notes

1. Coordinate System: NAD 1983 StatePlane Ohio South FIPS 3402 Feet
2. Data Sources: Stantec, Savion, USGS, FEMA, ODNr, NADS, OGRIP
3. Orthophotography: 2019 NAIP

Preliminary Design - Not for Construction





**Figure 8-3**  
**Geological and Topographic Features Map**

**Stantec**

**August 15, 2022**



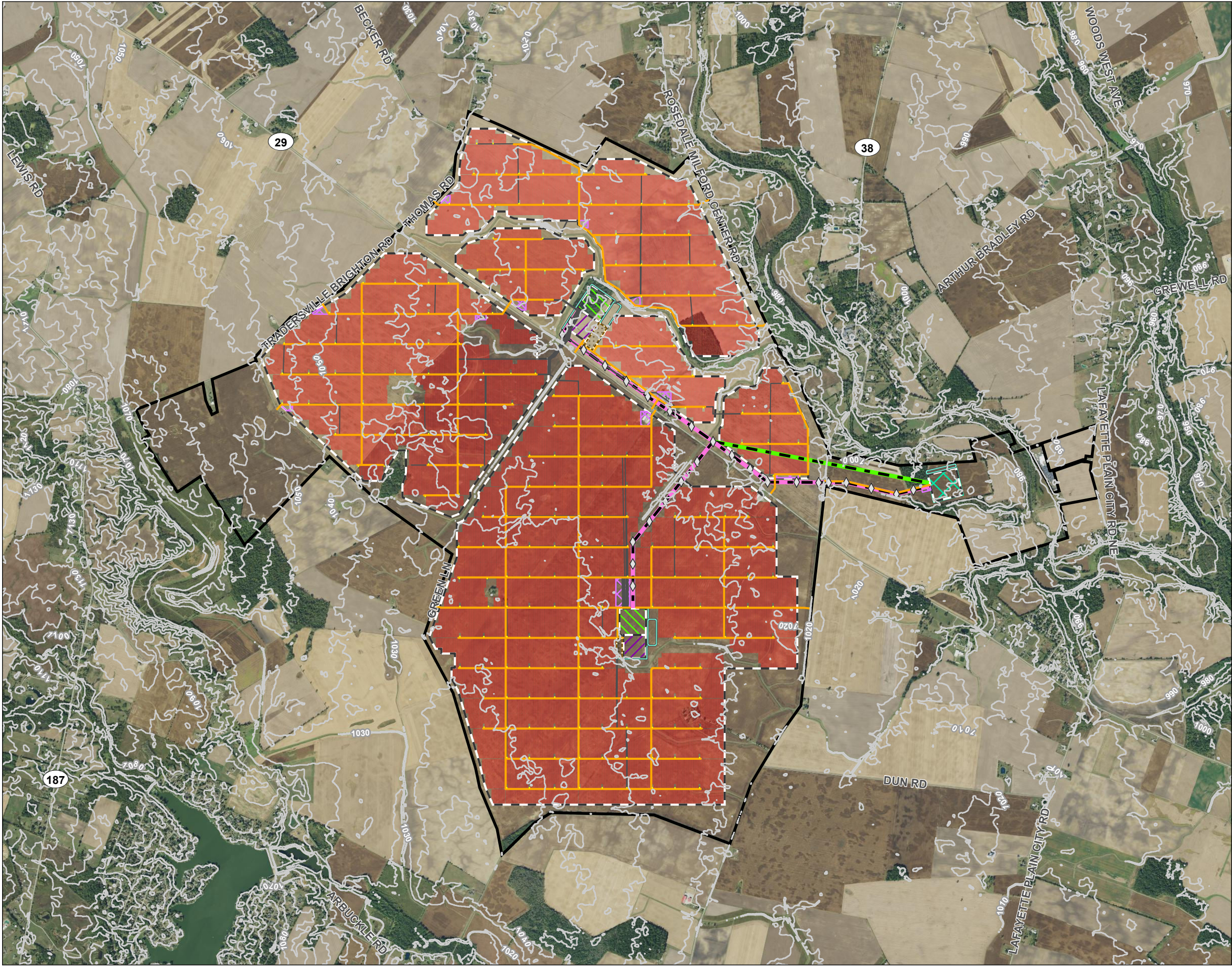


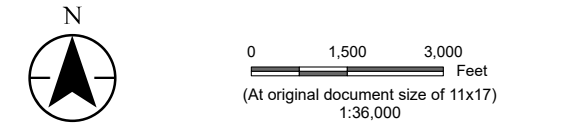
Figure No.  
**8-3**  
Title  
**Geological and Topographic Features Map**

Client/Project  
Oak Run Solar Project, LLC  
Oak Run Solar Project

2028113244

Project Location  
Madison County, Ohio

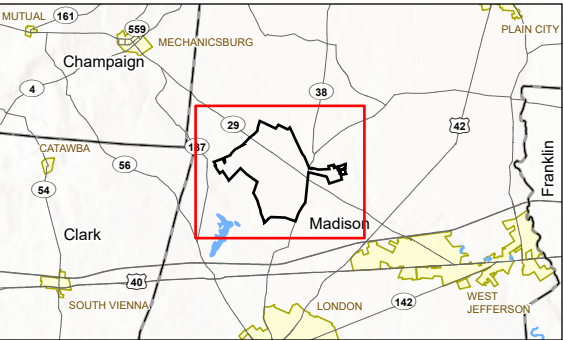
Prepared by JLH on 2022-06-16  
TR by CMD on 2022-08-12  
IR by MK on 2022-08-12



Legend

- Project Area
- Solar Array
- Inverter
- O&M Facility
- BESS Building
- Substation
- Step Up Substation
- Laydown Yard
- Gen-Tie Structure
- Gen-Tie Line
- Alternate Gen-Tie Line
- Collector Cable
- Fence
- Access Road
- Storm Water BMP
- Oil and Gas Well\*
- Gas Pipeline\*
- 10ft Elevation Contour

\*No features within data frame



- Notes
1. Coordinate System: NAD 1983 StatePlane Ohio North FIPS 3401 Feet
  2. Data Sources: Stantec, Savion, USGS, ODNR, EIA, NADS, OGRIP
  3. Orthophotography: 2019 NAIP

**Preliminary Design - Not for Construction**





**Figure 8-4**  
**Ecological Communities Map**

**Stantec**

**August 15, 2022**



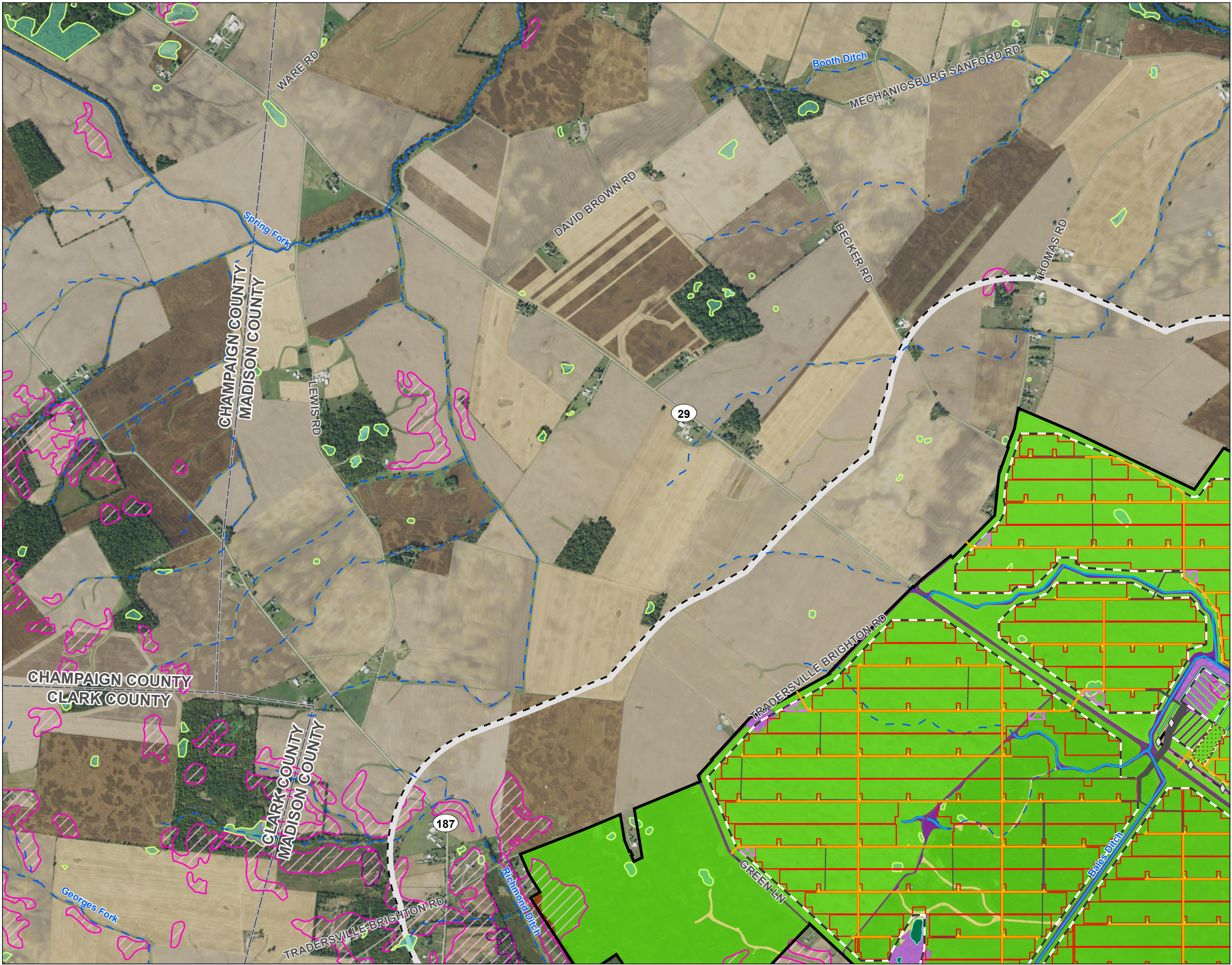


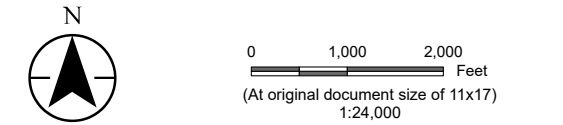
Figure No.  
**8-4**  
Title  
**Ecological Communities Map**

Client/Project  
Oak Run Solar Project, LLC  
Oak Run Solar Project

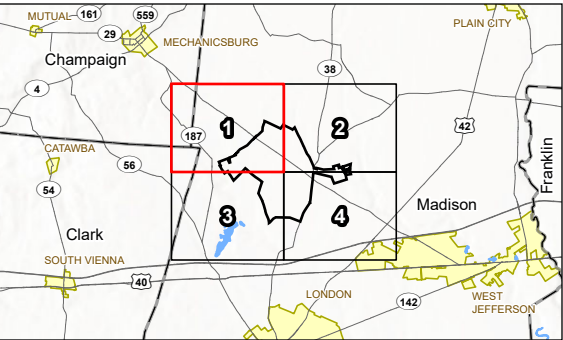
2028113244

Project Location  
Madison County, Ohio

Prepared by JLH on 2022-06-16  
TR by CMD on 2022-08-12  
IR by MK on 2022-08-12



- Legend
- |                                     |   |
|-------------------------------------|---|
| Project Area                        | National Wetlands Inventory Feature     |
| 0.5 Mile Buffer                     | Highly Erodible Soil                    |
| Solar Array                         | Soil with Slope Greater than 12 Percent |
| Inverter                            | Field Delineated Waterway               |
| O&M Facility                        | Field Delineated Wetland                |
| BESS Building                       | <b>Field Habitat Area</b>               |
| Substation                          | Agricultural Field                      |
| Step Up Substation                  | Grassed Swale                           |
| Laydown Yard                        | Maintained Lawn                         |
| Gen-Tie Structure                   | Scrub Shrub                             |
| Gen-Tie Line                        | Fence Row                               |
| Alternate Gen-Tie Line              | Early Successional Forest               |
| Collector Cable                     | Second Growth Deciduous Forest          |
| Fence                               | Industrial Land                         |
| Access Road                         | Existing Roadway                        |
| Storm Water BMP                     | Open Water                              |
| <b>National Hydrography Dataset</b> |   |
| Perennial Stream                    |   |
| Intermittent Stream                 |   |
| Waterbody                           |   |



Notes  
1. Coordinate System: NAD 1983 StatePlane Ohio South FIPS 3402 Feet  
2. Data Sources: Stantec, Savion, USGS, USFWS, NRCS, NADS  
3. Orthophotography: 2019 NAIIP

**Preliminary Design - Not for Construction**







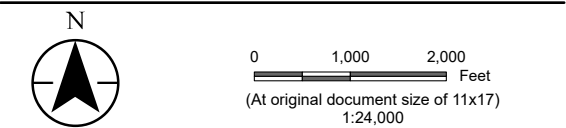
Figure No.  
**8-4**  
Title  
**Ecological Communities Map**

Client/Project  
Oak Run Solar Project, LLC  
Oak Run Solar Project

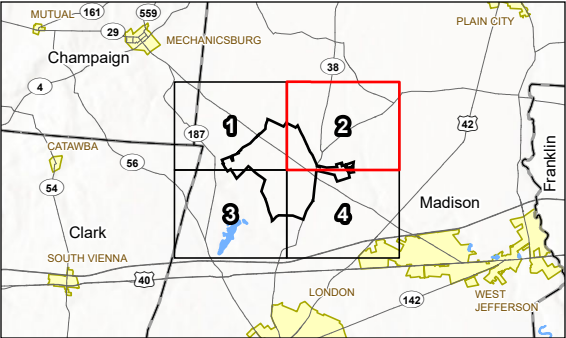
2028113244

Project Location  
Madison County, Ohio

Prepared by JLH on 2022-06-16  
TR by CMD on 2022-08-12  
IR by MK on 2022-08-12



- Legend
- |                              |   |
|------------------------------|---|
| Project Area                 | National Wetlands Inventory Feature     |
| 0.5 Mile Buffer              | Highly Erodible Soil                    |
| Solar Array                  | Soil with Slope Greater than 12 Percent |
| Inverter                     | Field Delineated Waterway               |
| O&M Facility                 | Field Delineated Wetland                |
| BESS Building                | Field Habitat Area                      |
| Substation                   | Agricultural Field                      |
| Step Up Substation           | Grassed Swale                           |
| Laydown Yard                 | Maintained Lawn                         |
| Gen-Tie Structure            | Scrub Shrub                             |
| Gen-Tie Line                 | Fence Row                               |
| Alternate Gen-Tie Line       | Early Successional Forest               |
| Collector Cable              | Second Growth Deciduous Forest          |
| Fence                        | Industrial Land                         |
| Access Road                  | Existing Roadway                        |
| Storm Water BMP              | Open Water                              |
| National Hydrography Dataset |   |
| Perennial Stream             |   |
| Intermittent Stream          |   |
| Waterbody                    |   |



Notes  
1. Coordinate System: NAD 1983 StatePlane Ohio South FIPS 3402 Feet  
2. Data Sources: Stantec, Savion, USGS, USFWS, NRCS, NADS  
3. Orthophotography: 2019 NAIP

**Preliminary Design - Not for Construction**





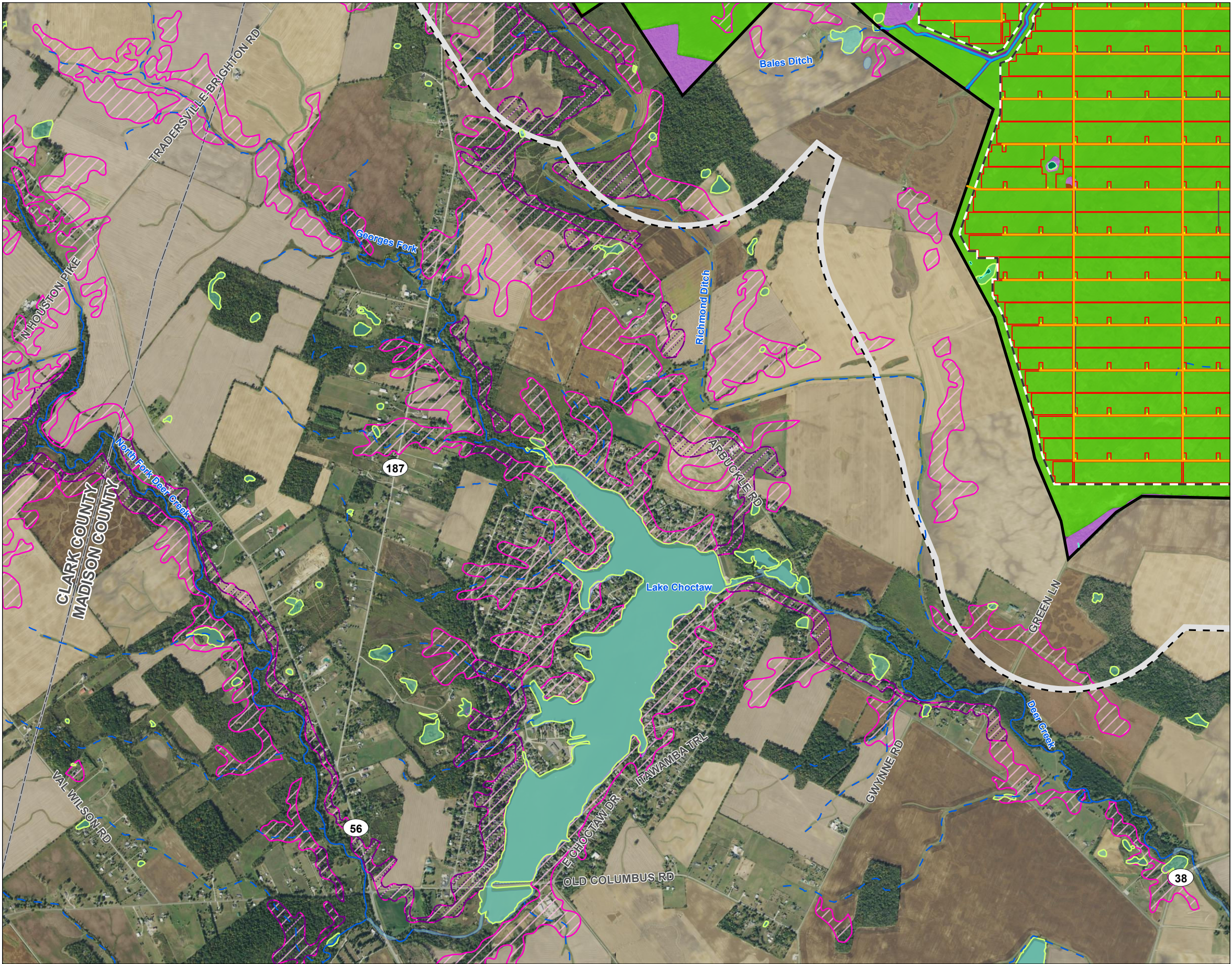


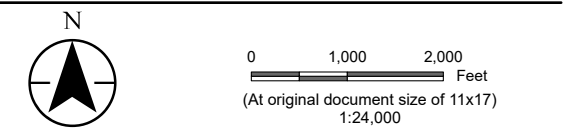
Figure No.  
**8-4**  
Title  
**Ecological Communities Map**

Client/Project  
Oak Run Solar Project, LLC  
Oak Run Solar Project

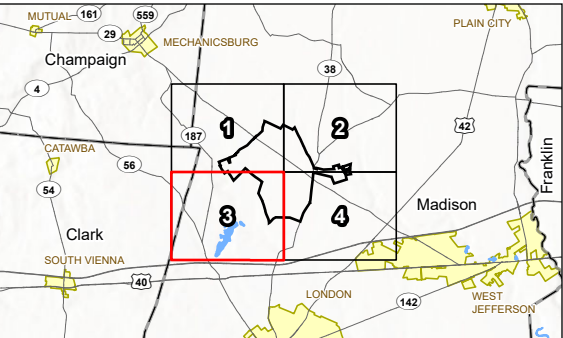
2028113244

Project Location  
Madison County, Ohio

Prepared by JLH on 2022-06-16  
TR by CMD on 2022-08-12  
IR by MK on 2022-08-12



- Legend
- |                              |   |
|------------------------------|---|
| Project Area                 | National Wetlands Inventory Feature     |
| 0.5 Mile Buffer              | Highly Erodible Soil                    |
| Solar Array                  | Soil with Slope Greater than 12 Percent |
| Inverter                     | Field Delineated Waterway               |
| O&M Facility                 | Field Delineated Wetland                |
| BESS Building                | Field Habitat Area                      |
| Substation                   | Agricultural Field                      |
| Step Up Substation           | Grassed Swale                           |
| Laydown Yard                 | Maintained Lawn                         |
| Gen-Tie Structure            | Scrub Shrub                             |
| Gen-Tie Line                 | Fence Row                               |
| Alternate Gen-Tie Line       | Early Successional Forest               |
| Collector Cable              | Second Growth Deciduous Forest          |
| Fence                        | Industrial Land                         |
| Access Road                  | Existing Roadway                        |
| Storm Water BMP              | Open Water                              |
| National Hydrography Dataset |   |
| Perennial Stream             |   |
| Intermittent Stream          |   |
| Waterbody                    |   |



Notes  
1. Coordinate System: NAD 1983 StatePlane Ohio South FIPS 3402 Feet  
2. Data Sources: Stantec, Savion, USGS, USFWS, NRCS, NADS  
3. Orthophotography: 2019 NAIP

**Preliminary Design - Not for Construction**





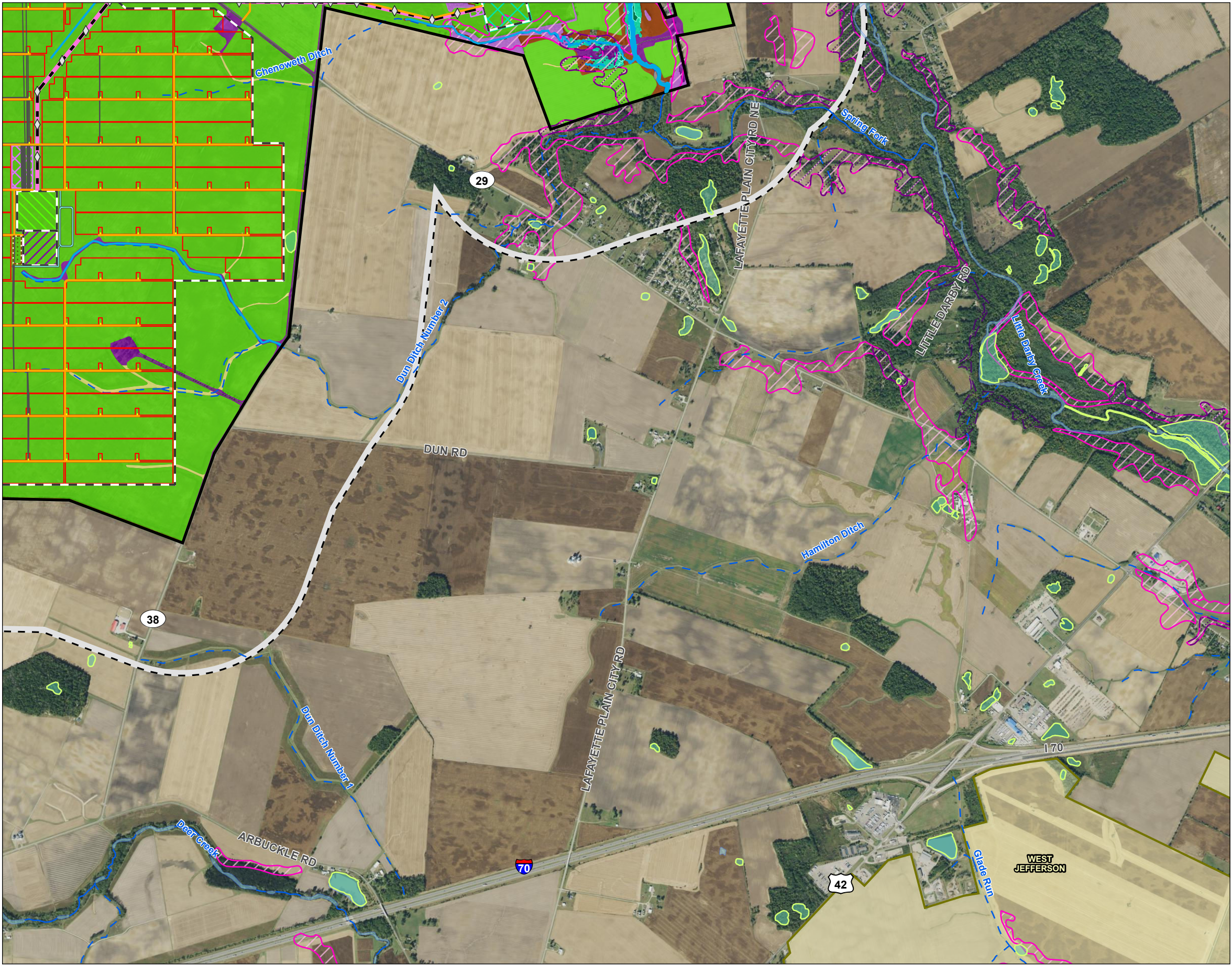


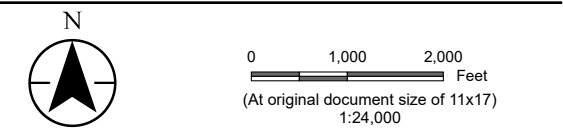
Figure No.  
**8-4**  
Title  
**Ecological Communities Map**

Client/Project  
Oak Run Solar Project, LLC  
Oak Run Solar Project

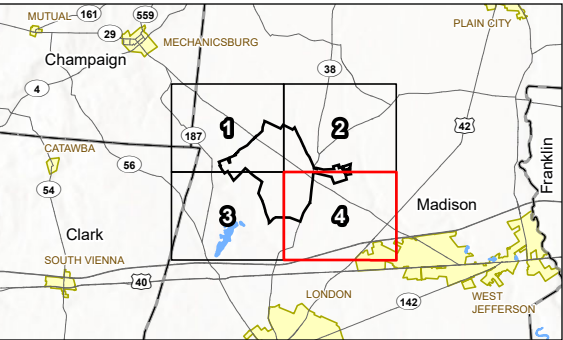
2028113244

Project Location  
Madison County, Ohio

Prepared by JLH on 2022-06-16  
TR by CMD on 2022-08-12  
IR by MK on 2022-08-12



- Legend
- |                              |   |
|------------------------------|---|
| Project Area                 | National Wetlands Inventory Feature     |
| 0.5 Mile Buffer              | Highly Erodible Soil                    |
| Solar Array                  | Soil with Slope Greater than 12 Percent |
| Inverter                     | Field Delineated Waterway               |
| O&M Facility                 | Field Delineated Wetland                |
| BESS Building                | Field Habitat Area                      |
| Substation                   | Agricultural Field                      |
| Step Up Substation           | Grassed Swale                           |
| Laydown Yard                 | Maintained Lawn                         |
| Gen-Tie Structure            | Scrub Shrub                             |
| Gen-Tie Line                 | Fence Row                               |
| Alternate Gen-Tie Line       | Early Successional Forest               |
| Collector Cable              | Second Growth Deciduous Forest          |
| Fence                        | Industrial Land                         |
| Access Road                  | Existing Roadway                        |
| Storm Water BMP              | Open Water                              |
| National Hydrography Dataset |   |
| Perennial Stream             |   |
| Intermittent Stream          |   |
| Waterbody                    |   |



Notes  
1. Coordinate System: NAD 1983 StatePlane Ohio South FIPS 3402 Feet  
2. Data Sources: Stantec, Savion, USGS, USFWS, NRCS, NADS  
3. Orthophotography: 2019 NAIP

**Preliminary Design - Not for Construction**





# **Figure 8-5 Field Survey Map**

**Stantec**

**August 15, 2022**



V:\2028\Active\2028113244\03\_data\gis\_cad\gis\mxd\scpsb\_figures\2028113244\_OakRunSolar\_OPSB.aprx Revised: 2022-08-15 By: JHeideman

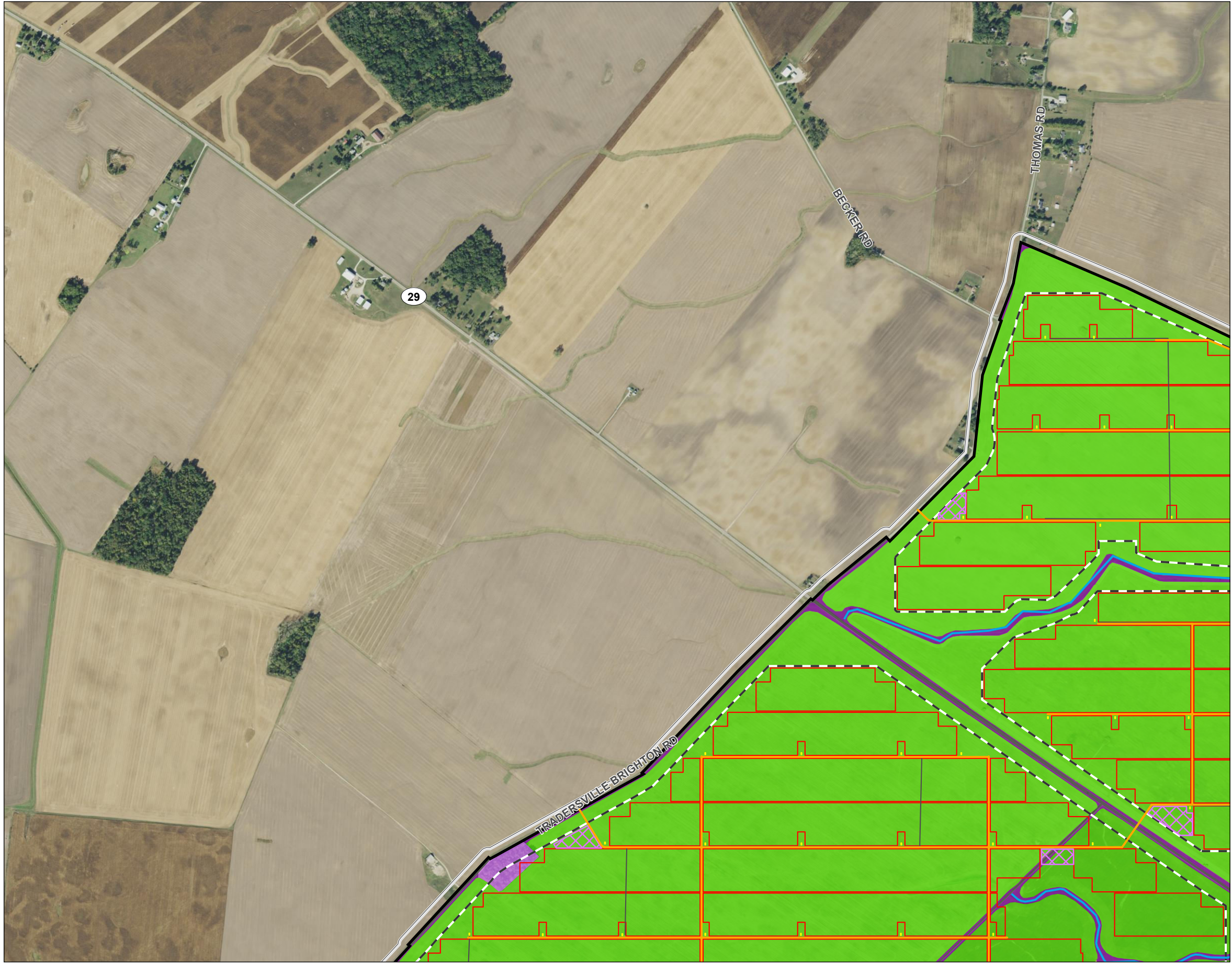


Figure No.  
**8-5**

Title  
**Field Survey Map**

---

Client/Project  
Oak Run Solar Project, LLC  
Oak Run Solar Project

2028113244

---

Project Location  
Madison County, Ohio

Prepared by JLH on 2022-06-16  
TR by CMD on 2022-08-12  
IR by MK on 2022-08-12

---

N

0 500 1,000 Feet  
(At original document size of 11x17)  
1:12,000

Legend

Project Area	Field Delineated Waterway
100 Foot Buffer	<b>Field Habitat Area</b>
Solar Array	Agricultural Field
Inverter	Grassed Swale
O&M Facility	Maintained Lawn
BESS Building	Scrub Shrub
Substation	Fence Row
Step Up Substation	Early Successional Forest
Laydown Yard	Second Growth Deciduous Forest
Gen-Tie Structure	Industrial Land
Gen-Tie Line	Existing Roadway
Alternate Gen-Tie Line	Wetland
Collector Cable	Open Water
Fence	
Access Road	
Storm Water BMP	

**Notes**

1. Coordinate System: NAD 1983 StatePlane Ohio South FIPS 3402 Feet
2. Data Sources: Stantec, Savion, USGS, NADS, OGRIP
3. Orthophotography: 2019 NAIP

**Preliminary Design - Not for Construction**

**Stantec**



V:\2028\Active\2028113244\03\_data\gis\_cad\gis\mxd\scpsb\_figures\2028113244\_OakRunSolar\_OPSB.aprx Revised: 2022-08-15 By: JHeideman

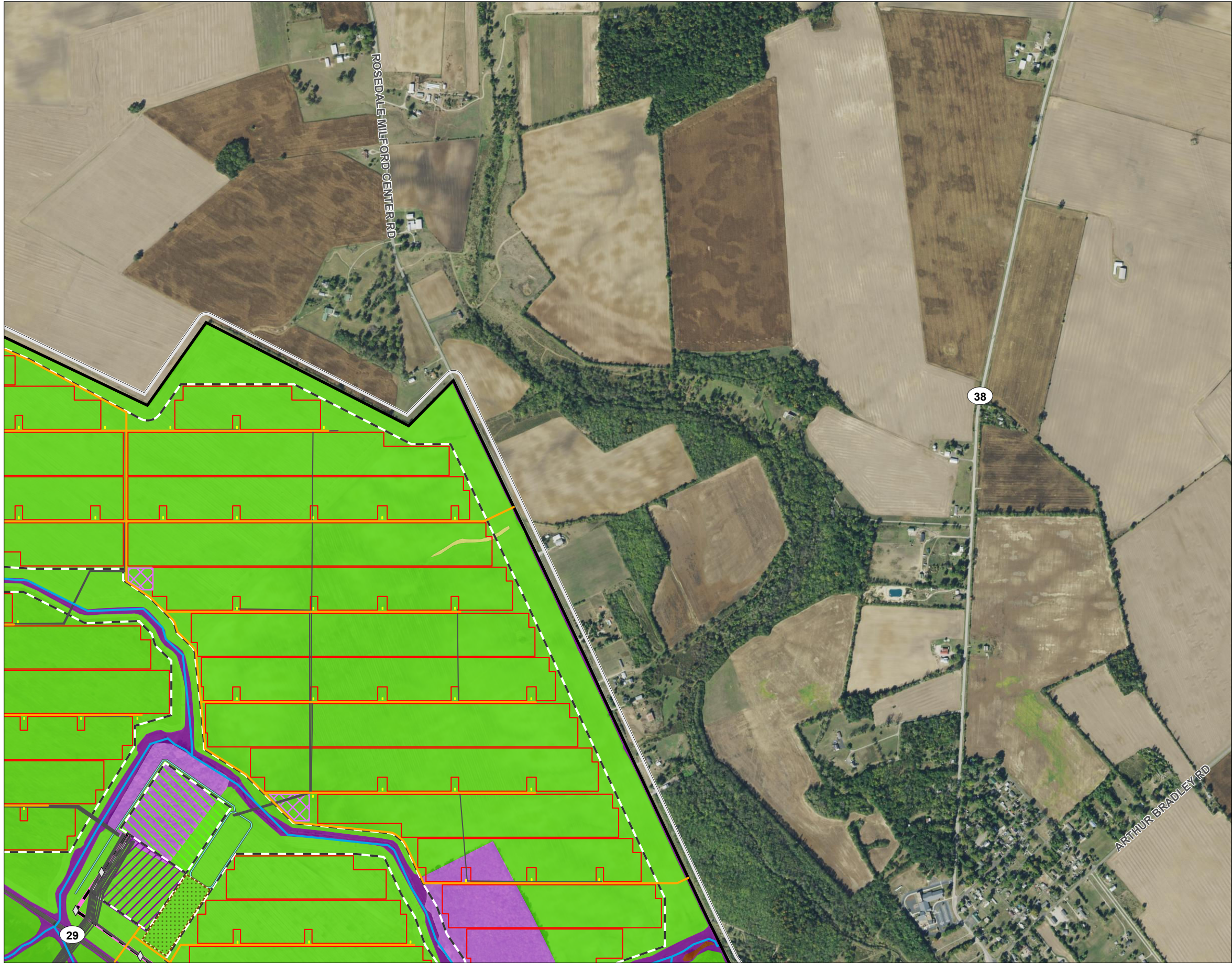


Figure No.

8-5

Title

Field Survey Map

Client/Project  
Oak Run Solar Project, LLC  
Oak Run Solar Project

2028113244

Project Location  
Madison County, Ohio

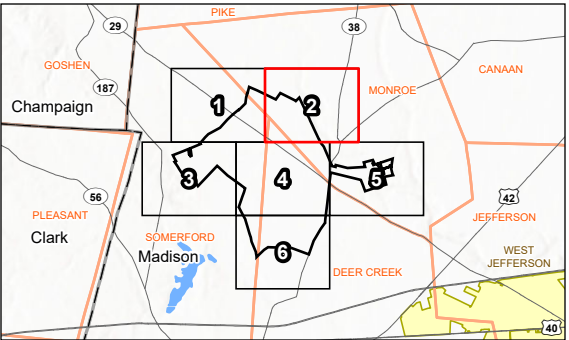
Prepared by JLH on 2022-06-16  
TR by CMD on 2022-08-12  
IR by MK on 2022-08-12



0 500 1,000  
Feet  
(At original document size of 11x17)  
1:12,000

Legend

- |                        |                                |
|------------------------|--------------------------------|
| Project Area           | Field Delineated Waterway      |
| 100 Foot Buffer        | <b>Field Habitat Area</b>      |
| Solar Array            | Agricultural Field             |
| Inverter               | Grassed Swale                  |
| O&M Facility           | Maintained Lawn                |
| BESS Building          | Scrub Shrub                    |
| Substation             | Fence Row                      |
| Step Up Substation     | Early Successional Forest      |
| Laydown Yard           | Second Growth Deciduous Forest |
| Gen-Tie Structure      | Industrial Land                |
| Gen-Tie Line           | Existing Roadway               |
| Alternate Gen-Tie Line | Wetland                        |
| Collector Cable        | Open Water                     |
| Fence                  |                                |
| Access Road            |                                |
| Storm Water BMP        |                                |



Notes

1. Coordinate System: NAD 1983 StatePlane Ohio South FIPS 3402 Feet
2. Data Sources: Stantec, Savion, USGS, NADS, OGRIP
3. Orthophotography: 2019 NAIIP

Preliminary Design - Not for Construction





V:\2028\Active\2028113244\03\_data\gis\_cad\gis\mxd\scpsb\_figures\2028113244\_OakRunSolar\_OPSB.aprx  
Revised: 2022-08-15 By: JHeideman

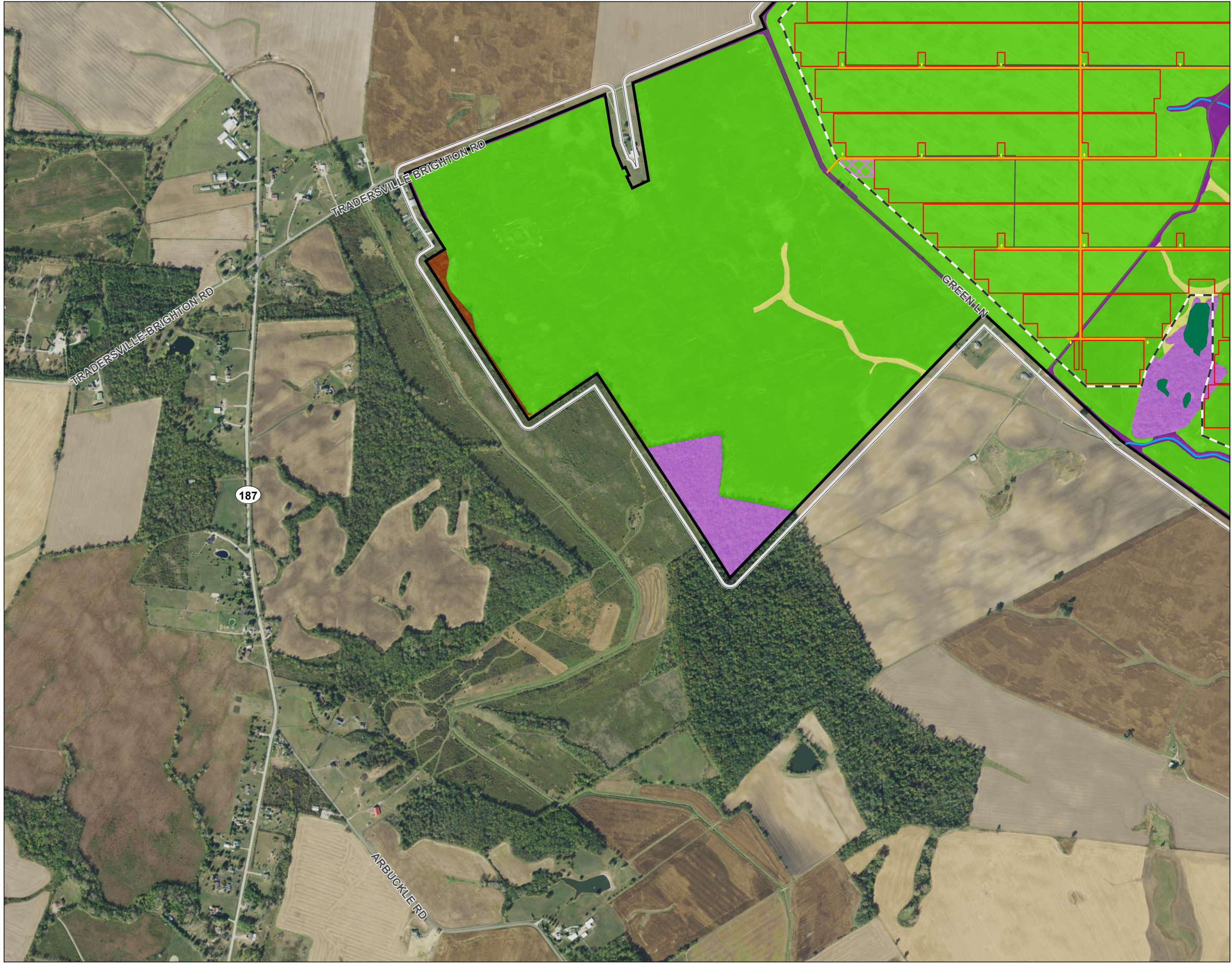


Figure No.  
**8-5**

Title  
**Field Survey Map**

---

Client/Project  
Oak Run Solar Project, LLC  
Oak Run Solar Project

2028113244

---

Project Location  
Madison County, Ohio

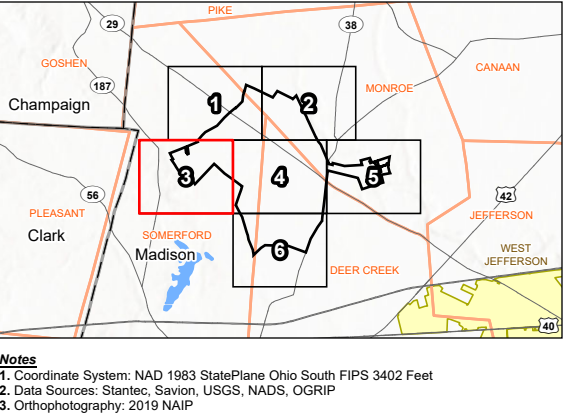
Prepared by JLH on 2022-06-16  
TR by CMD on 2022-08-12  
IR by MK on 2022-08-12

---

N

0 500 1,000 Feet  
(At original document size of 11x17)  
1:12,000

- Legend
- |                        |                                |
|------------------------|--------------------------------|
| Project Area           | Field Delineated Waterway      |
| 100 Foot Buffer        | <b>Field Habitat Area</b>      |
| Solar Array            | Agricultural Field             |
| Inverter               | Grassed Swale                  |
| O&M Facility           | Maintained Lawn                |
| BESS Building          | Scrub Shrub                    |
| Substation             | Fence Row                      |
| Step Up Substation     | Early Successional Forest      |
| Laydown Yard           | Second Growth Deciduous Forest |
| Gen-Tie Structure      | Industrial Land                |
| Gen-Tie Line           | Existing Roadway               |
| Alternate Gen-Tie Line | Wetland                        |
| Collector Cable        | Open Water                     |
| Fence                  |                                |
| Access Road            |                                |
| Storm Water BMP        |                                |



**Preliminary Design - Not for Construction**

**Stantec**



V:\2028\Active\2028113244\03\_data\gis\_cad\gis\mxd\scpsb\_figures\2028113244\_OakRunSolar\_OPSB.aprx Revised: 2022-08-15 By: JHeideman

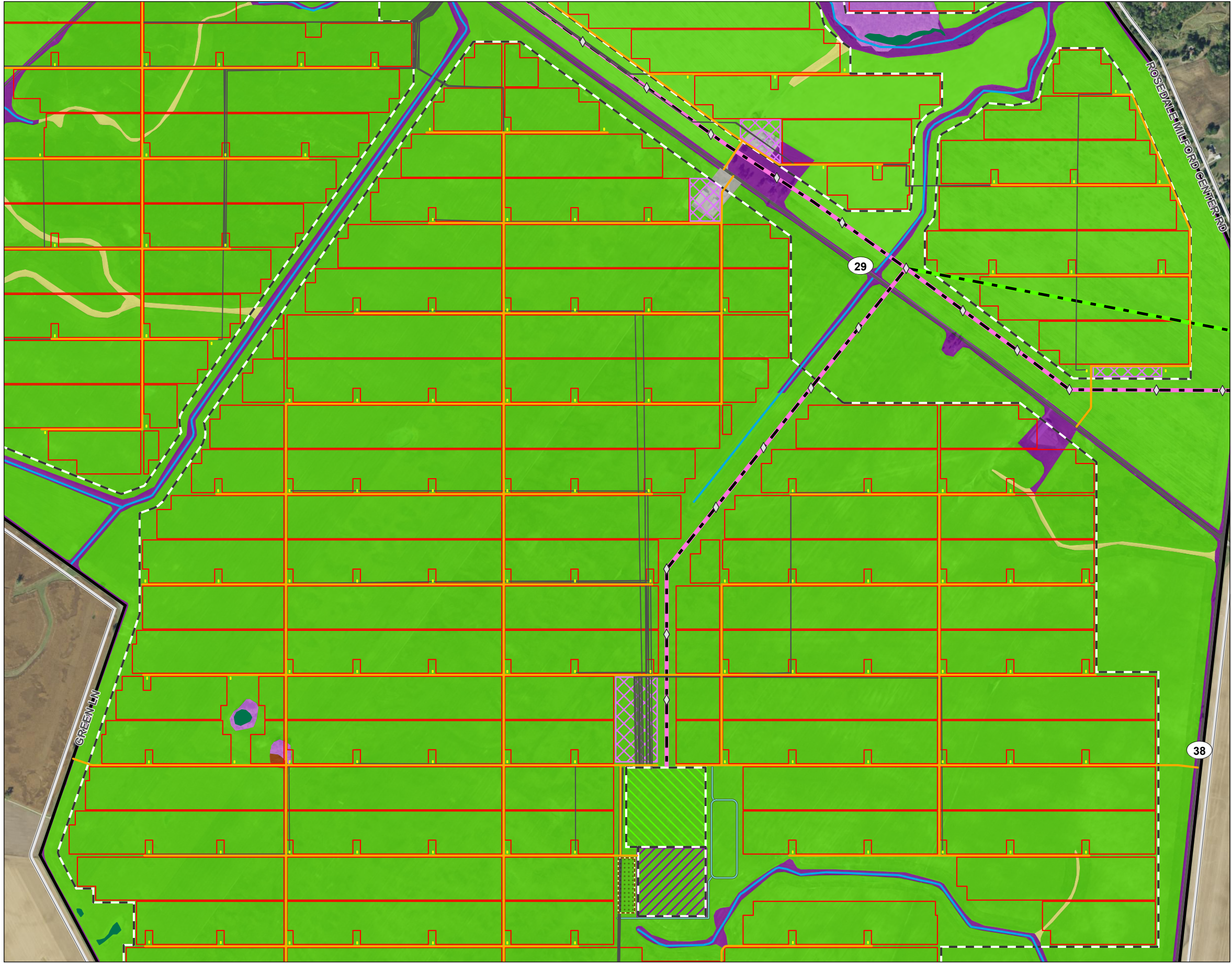


Figure No. **8-5**

Title **Field Survey Map**

---

Client/Project **Oak Run Solar Project, LLC** 2028113244  
**Oak Run Solar Project**

---

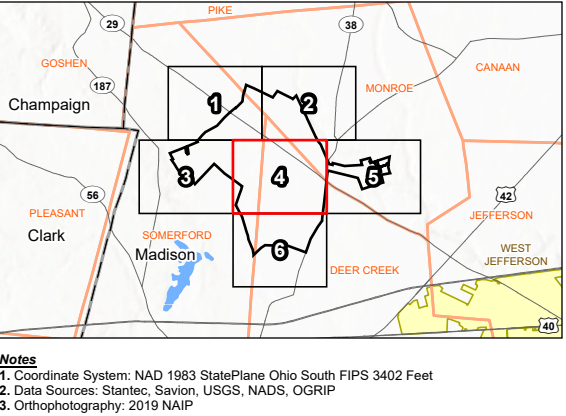
Project Location **Madison County, Ohio** Prepared by JLH on 2022-06-16  
TR by CMD on 2022-08-12  
IR by MK on 2022-08-12

---

N

0 500 1,000 Feet  
(At original document size of 11x17)  
1:12,000

- Legend
- |                        |                                |
|------------------------|--------------------------------|
| Project Area           | Field Delineated Waterway      |
| 100 Foot Buffer        | <b>Field Habitat Area</b>      |
| Solar Array            | Agricultural Field             |
| Inverter               | Grassed Swale                  |
| O&M Facility           | Maintained Lawn                |
| BESS Building          | Scrub Shrub                    |
| Substation             | Fence Row                      |
| Step Up Substation     | Early Successional Forest      |
| Laydown Yard           | Second Growth Deciduous Forest |
| Gen-Tie Structure      | Industrial Land                |
| Gen-Tie Line           | Existing Roadway               |
| Alternate Gen-Tie Line | Wetland                        |
| Collector Cable        | Open Water                     |
| Fence                  |                                |
| Access Road            |                                |
| Storm Water BMP        |                                |



**Notes**  
1. Coordinate System: NAD 1983 StatePlane Ohio South FIPS 3402 Feet  
2. Data Sources: Stantec, Savion, USGS, NADS, OGRIP  
3. Orthophotography: 2019 NAIIP

**Preliminary Design - Not for Construction**

**Stantec**



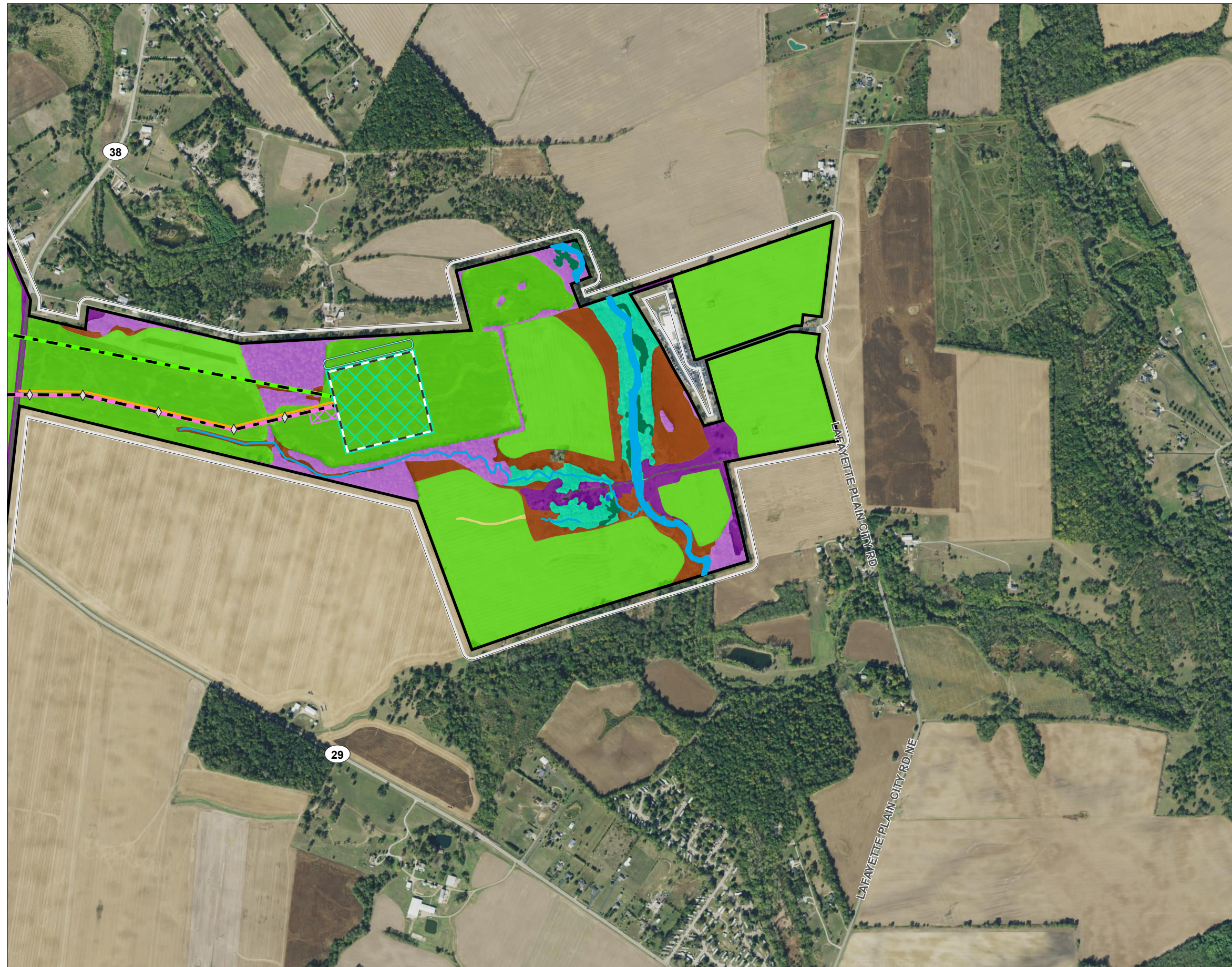


Figure No.

**8-5**

Title  
**Field Survey Map**

*Client/Project*  
Oak Run Solar Project, LLC  
Oak Run Solar Project

2028113244





























**Project Location**  
Madison County, Ohio

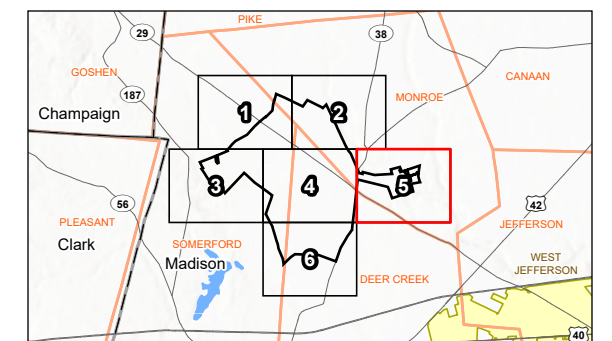
Prepared by JLH on 2022-06-16  
TR by CMD on 2022-08-12  
IR by MK on 2022-08-12



0 500 1,000 Feet  
(At original document size of 11x17)  
1:12,000

### Legend

- |   |                        |   |                                |
|---|------------------------|---|--------------------------------|
|    | Project Area           |    | Field Delineated Waterway      |
|    | 100 Foot Buffer        |   |                                |
|    | Solar Array            |   | Field Habitat Area             |
|    | Inverter               |    | Agricultural Field             |
|    | O&M Facility           |    | Grassed Swale                  |
|    | BESS Building          |    | Maintained Lawn                |
|    | Substation             |    | Scrub Shrub                    |
|    | Step Up Substation     |    | Fence Row                      |
|    | Laydown Yard           |    | Early Successional Forest      |
|    | Gen-Tie Structure      |   |                                |
|    | Gen-Tie Line           |    | Second Growth Deciduous Forest |
|    | Alternate Gen-Tie Line |    | Industrial Land                |
|    | Collector Cable        |    | Existing Roadway               |
|    | Fence                  |    | Wetland                        |
|  | Access Road            |  | Open Water                     |
|  | Storm Water BMP        |   |                                |



## Notes

- Notes**
1. Coordinate System: NAD 1983 StatePlane Ohio South FIPS 3402 Feet
  2. Data Sources: Stantec, Savion, USGS, NADS, OGRIP
  3. Orthophotography: 2019 NAIP

**Preliminary Design - Not for Construction**





V:\2028\Active\2028113244\03\_data\gis\_cad\gis\mxd\scpsb\_figures\2028113244\_OakRunSolar\_OPSB.aprx Revised: 2022-08-15 By: JHeideman

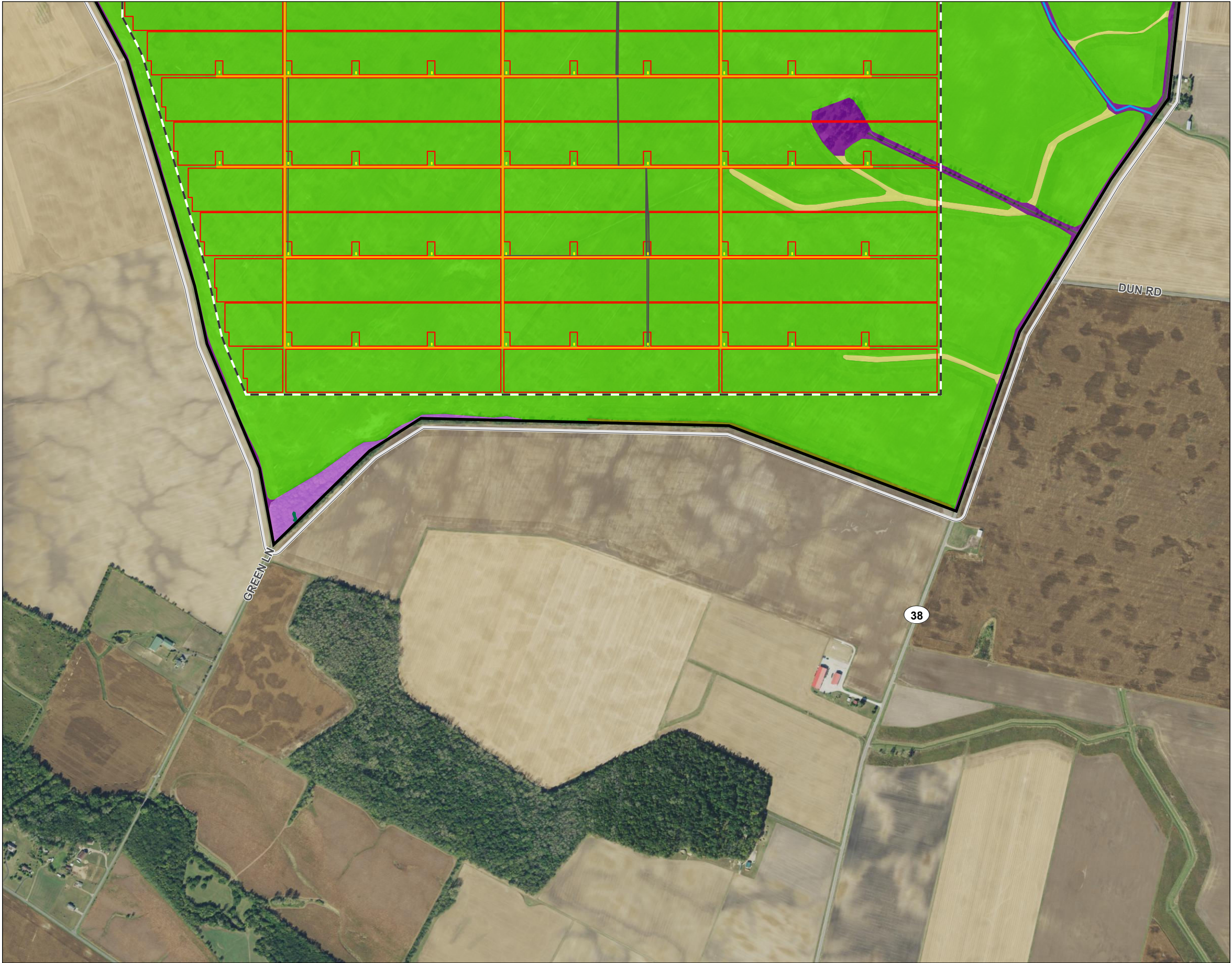


Figure No.  
**8-5**

Title  
**Field Survey Map**

Client/Project  
Oak Run Solar Project, LLC  
Oak Run Solar Project

2028113244

Project Location  
Madison County, Ohio

Prepared by JLH on 2022-06-16  
TR by CMD on 2022-08-12  
IR by MK on 2022-08-12

N

05001,000

Feet

(At original document size of 11x17)

1:12,000

Legend

Project Area

100 Foot Buffer

Solar Array

Inverter

O&M Facility

BESS Building

Substation

Step Up Substation

Laydown Yard

Gen-Tie Structure

Gen-Tie Line

Alternate Gen-Tie Line

Collector Cable

Fence

Access Road

Storm Water BMP

Field Delineated Waterway

Field Habitat Area

Agricultural Field

Grassed Swale

Maintained Lawn

Scrub Shrub

Fence Row

Early Successional Forest

Second Growth

Deciduous Forest

Existing Roadway

Wetland

Open Water

Notes

1. Coordinate System: NAD 1983 StatePlane Ohio South FIPS 3402 Feet

2. Data Sources: Stantec, Savion, USGS, NADS, OGRIP

3. Orthophotography: 2019 NAIP

Preliminary Design - Not for Construction

Stantec



# **Figure 8-6 Land Use Map**

**Stantec**

**August 15, 2022**



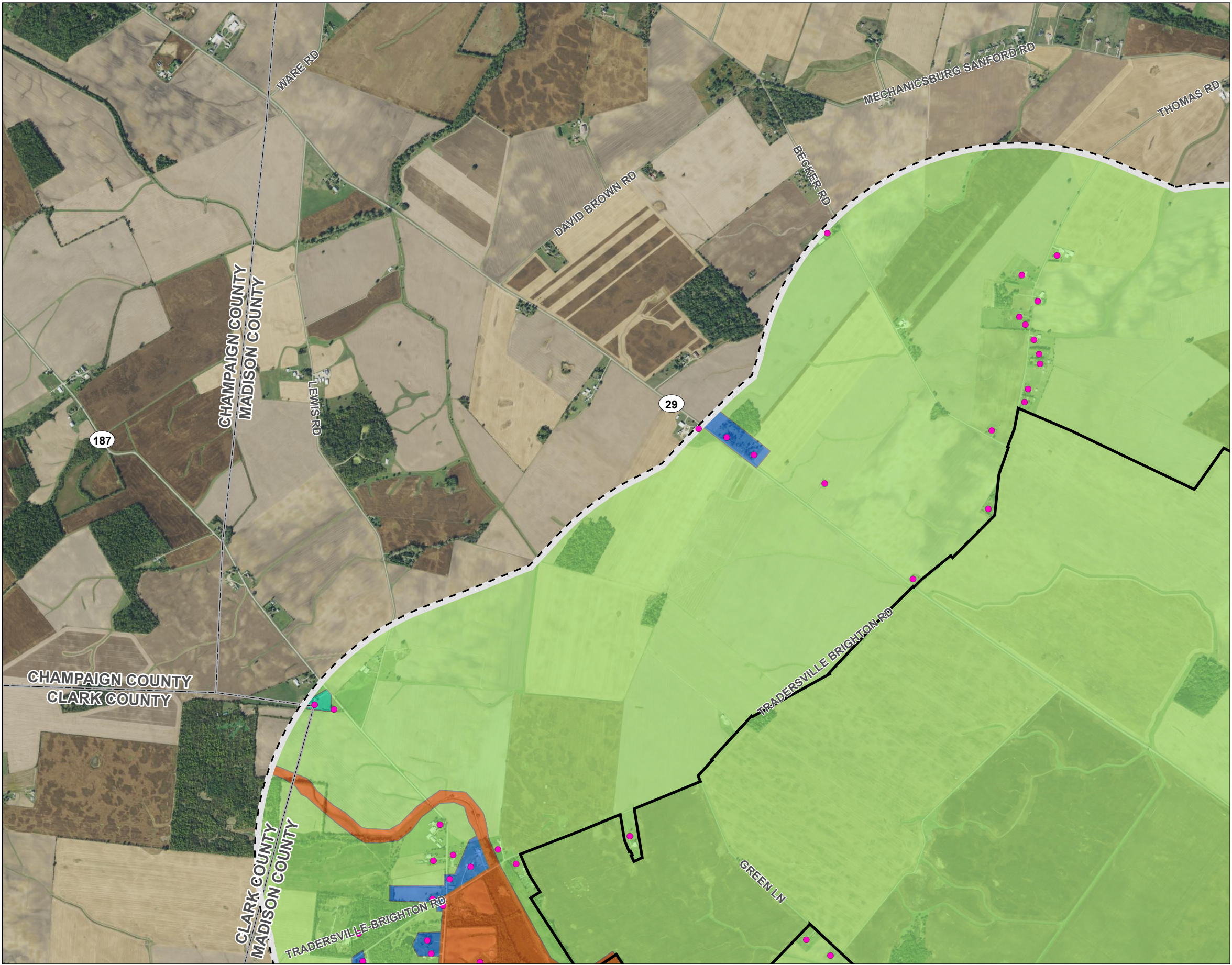


Figure No.  
**8-6**

Title  
**Land Use Map**

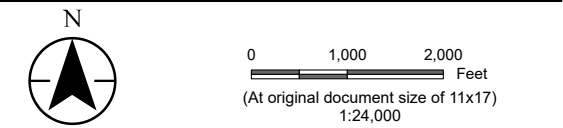
---

Client/Project  
Oak Run Solar Project, LLC  
Oak Run Solar Project

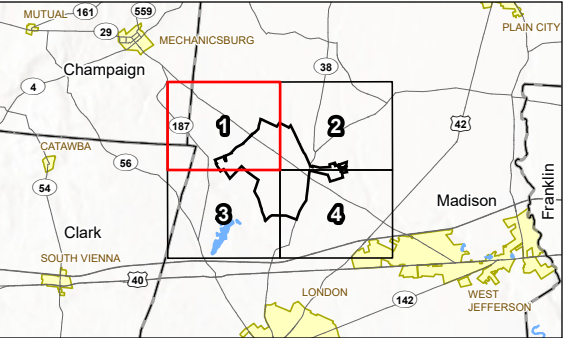
Project Location  
Madison County, Ohio

2028113244

Prepared by J.LH on 2022-06-16  
TR by CMD on 2022-08-12  
IR by MK on 2022-08-12



- Legend
- Project Area
  - 1 Mile Buffer
  - Cemetery
  - Place of Worship
  - School
  - Residence
- Land Use
- Agricultural
  - Conservation
  - General Commercial
  - Light Industrial
  - Public
  - Single Family (Well/Septic)



Notes

1. Coordinate System: NAD 1983 StatePlane Ohio South FIPS 3402 Feet
2. Data Sources: Stantec, Savion, USGS, Esri, NADS, OGRIP
3. Orthophotography: 2019 NAIIP





V:\2028\Active\2028113244\03\_data\gis\_cad\gis\mxd\scpsb\_figures\2028113244\_OakRunSolar\_OPSB.aprx Revised: 2022-08-15 By: JHeideman

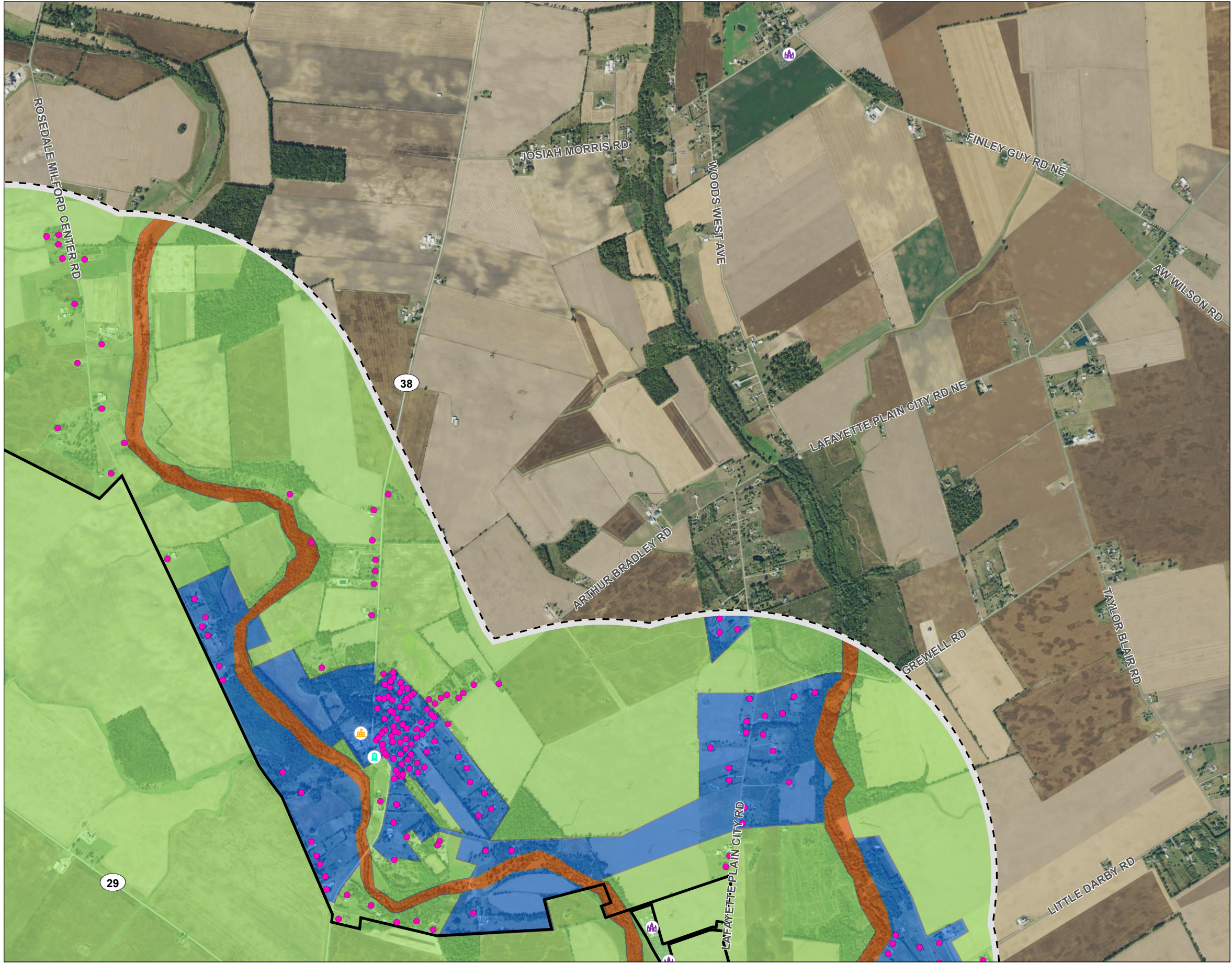


Figure No.  
**8-6**

Title  
**Land Use Map**

---

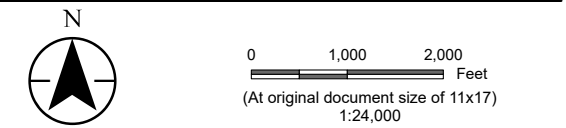
Client/Project  
Oak Run Solar Project, LLC  
Oak Run Solar Project

2028113244

---

Project Location  
Madison County, Ohio

Prepared by JLH on 2022-06-16  
TR by CMD on 2022-08-12  
IR by MK on 2022-08-12

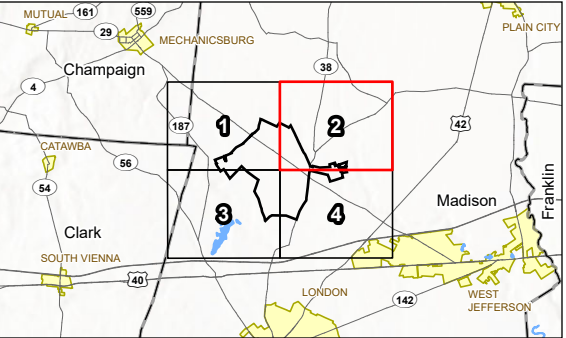


Legend

- Project Area
- 1 Mile Buffer
- Cemetery
- Place of Worship
- School
- Residence

Land Use

- Agricultural
- Conservation
- General Commercial
- Light Industrial
- Public
- Single Family (Well/Septic)



Notes

1. Coordinate System: NAD 1983 StatePlane Ohio South FIPS 3402 Feet
2. Data Sources: Stantec, Savion, USGS, Esri, NADS, OGRIP
3. Orthophotography: 2019 NAIP





V:\2028\Active\2028113244\03\_data\gis\_cad\gis\mxd\scpsb\_figures\2028113244\_OakRunSolar\_OPSB.aprx Revised: 2022-08-15 By: JHeideman

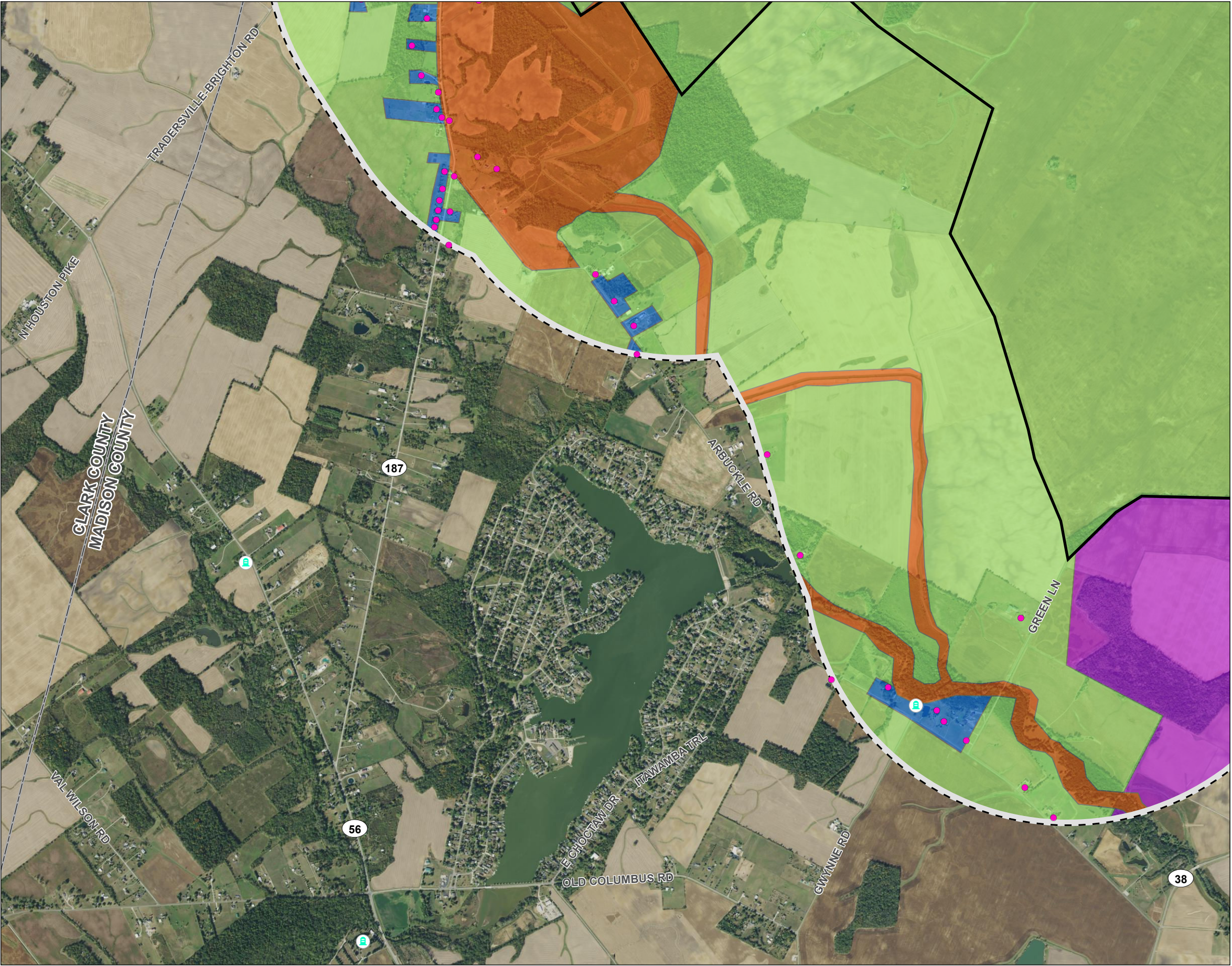


Figure No.

8-6

Title


Land Use Map

Client/Project  
Oak Run Solar Project, LLC  
Oak Run Solar Project

2028113244

Project Location  
Madison County, Ohio

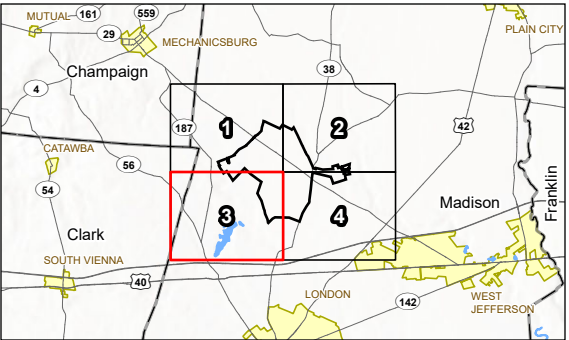
Prepared by JLH on 2022-06-16  
TR by CMD on 2022-08-12  
IR by MK on 2022-08-12



0 1,000 2,000 Feet  
(At original document size of 11x17)  
1:24,000

Legend

- Project Area
- 1 Mile Buffer
- Cemetery
- Place of Worship
- School
- Residence
- Land Use**
- Agricultural
- Conservation
- General Commercial
- Light Industrial
- Public
- Single Family (Well/Septic)



Notes  
1. Coordinate System: NAD 1983 StatePlane Ohio South FIPS 3402 Feet  
2. Data Sources: Stantec, Savion, USGS, Esri, NADS, OGRIP  
3. Orthophotography: 2019 NAIIP





V:\2028\Active\2028113244\03\_data\gis\_cad\gis\mxd\discpsb\_figures\2028113244\_OakRunSolar\_OPSB.aprx Revised: 2022-08-15 By: JHeideman

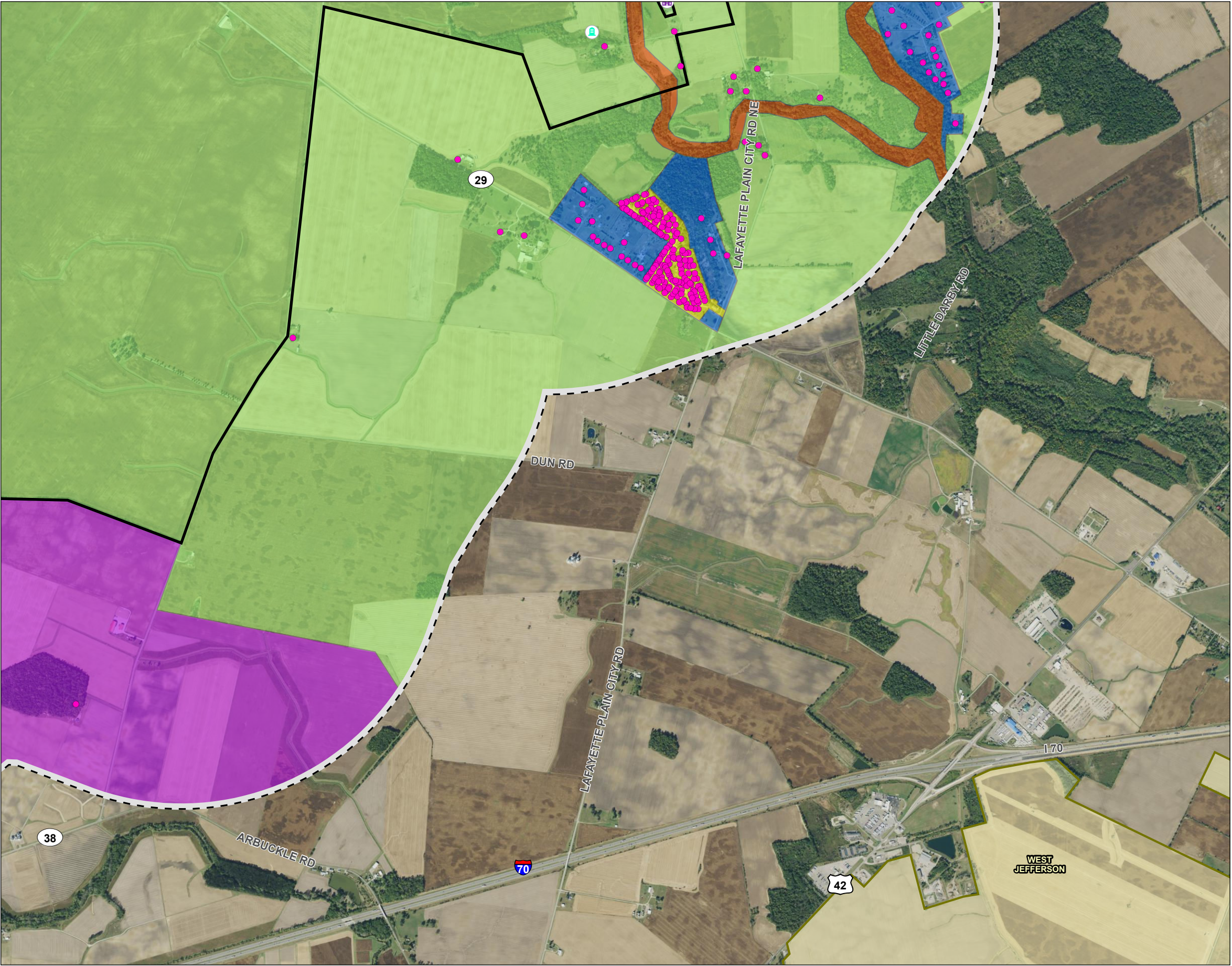


Figure No.  
**8-6**

Title  
**Land Use Map**

---

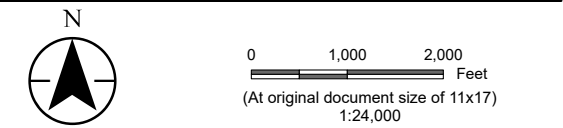
Client/Project  
Oak Run Solar Project, LLC  
Oak Run Solar Project

2028113244

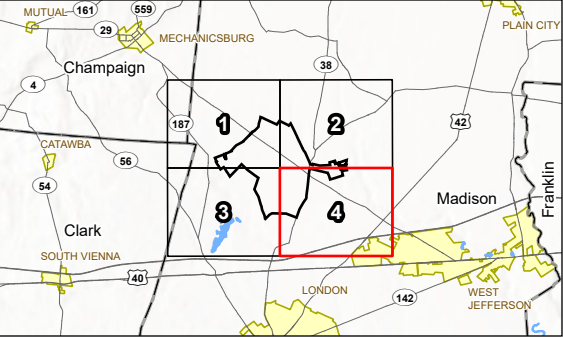
---

Project Location  
Madison County, Ohio

Prepared by JLH on 2022-06-16  
TR by CMD on 2022-08-12  
IR by MK on 2022-08-12



- Legend
- Project Area
  - 1 Mile Buffer
  - Cemetery
  - Place of Worship
  - School
  - Residence
- Land Use
- Agricultural
  - Conservation
  - General Commercial
  - Light Industrial
  - Public
  - Single Family (Well/Septic)



Notes

1. Coordinate System: NAD 1983 StatePlane Ohio South FIPS 3402 Feet
2. Data Sources: Stantec, Savion, USGS, Esri, NADS, OGRIP
3. Orthophotography: 2019 NAIIP





**Figure 8-7**  
**Cultural and Recreational Map**

**Stantec**

**August 15, 2022**



V:\2028\Active\2028113244\03\_data\gis\_cad\gis\mxd\scpsb\_figures\2028113244\_OakRunSolar\_OPSB.aprx Revised: 2022-08-15 By: JHeideman

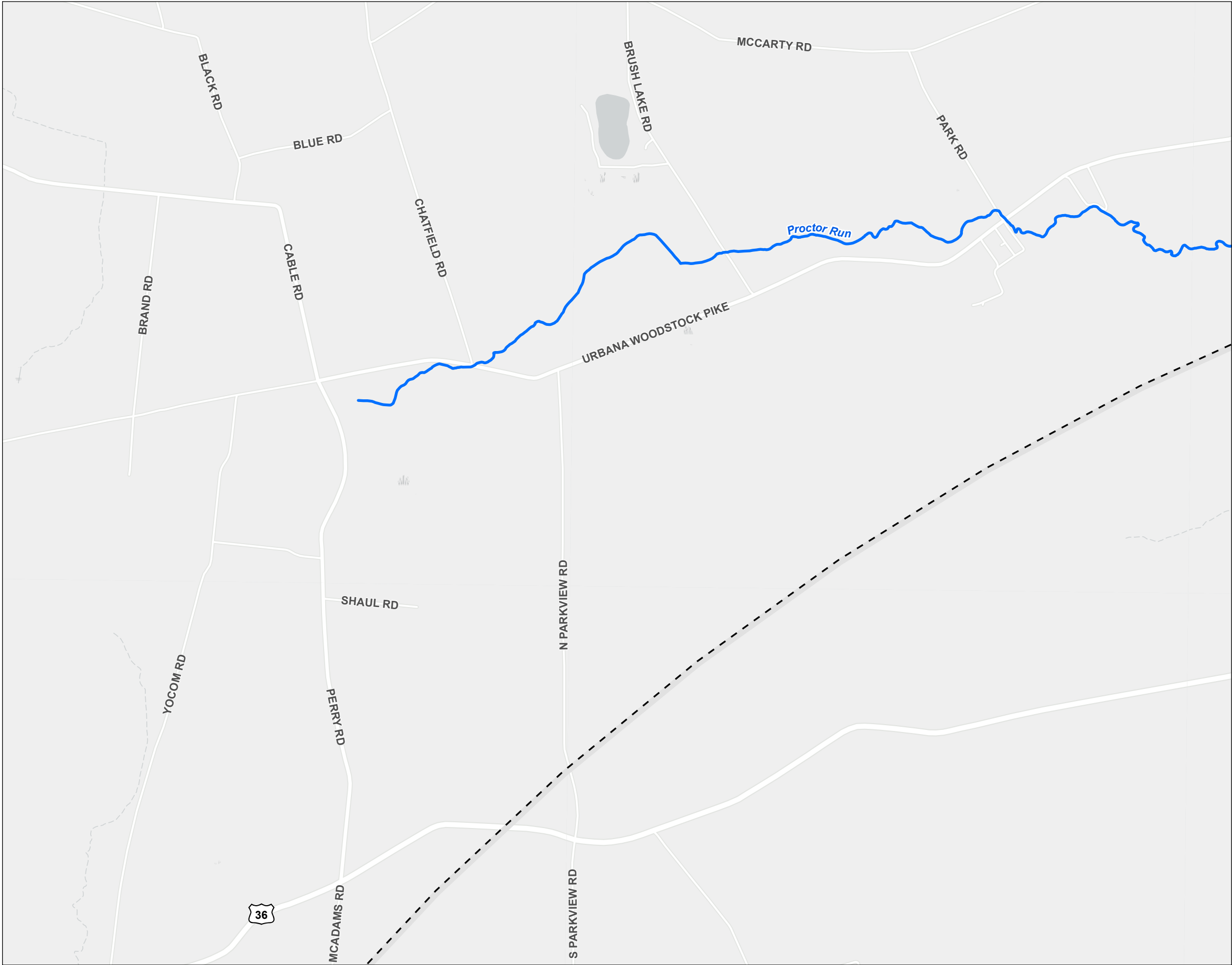


Figure No.  
**8-7**

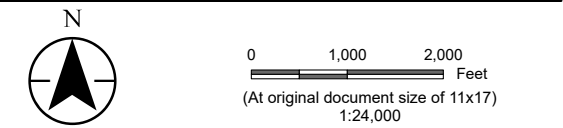
Title  
**Cultural and Recreational Map**

Client/Project  
Oak Run Solar Project, LLC  
Oak Run Solar Project

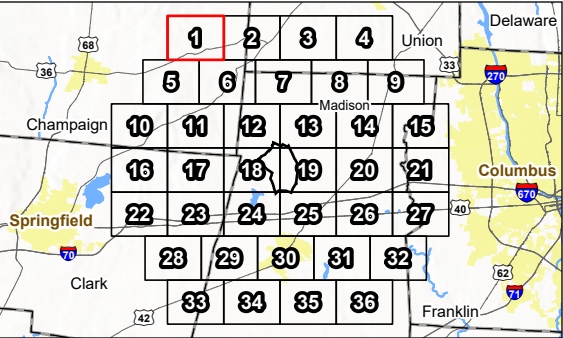
2028113244

Project Location  
Madison County, Ohio

Prepared by JLH on 2022-06-16  
TR by CMD on 2022-08-12  
IR by MK on 2022-08-12



- Legend
- Project Area
  - 10 Mile Buffer
  - NRHP Listed Property
  - NRHP Listed Property Boundary
  - NRHP Historic District
  - Wild and Scenic River
  - Scenic Byway
  - Trail
  - Railroad
  - Recreation Area
  - ODNR Land



- Notes
1. Coordinate System: NAD 1983 StatePlane Ohio South FIPS 3402 Feet
  2. Data Sources: Stantec, Savion, USGS, ODNR, ODOT, NPS, NADS, OGRIP
  3. Background: Esri





V:\2028\Active\2028113244\03\_data\gis\_cad\gis\mxd\scpsb\_figures\2028113244\_OakRunSolar\_OPSB.aprx Revised: 2022-08-15 By: JHeideman

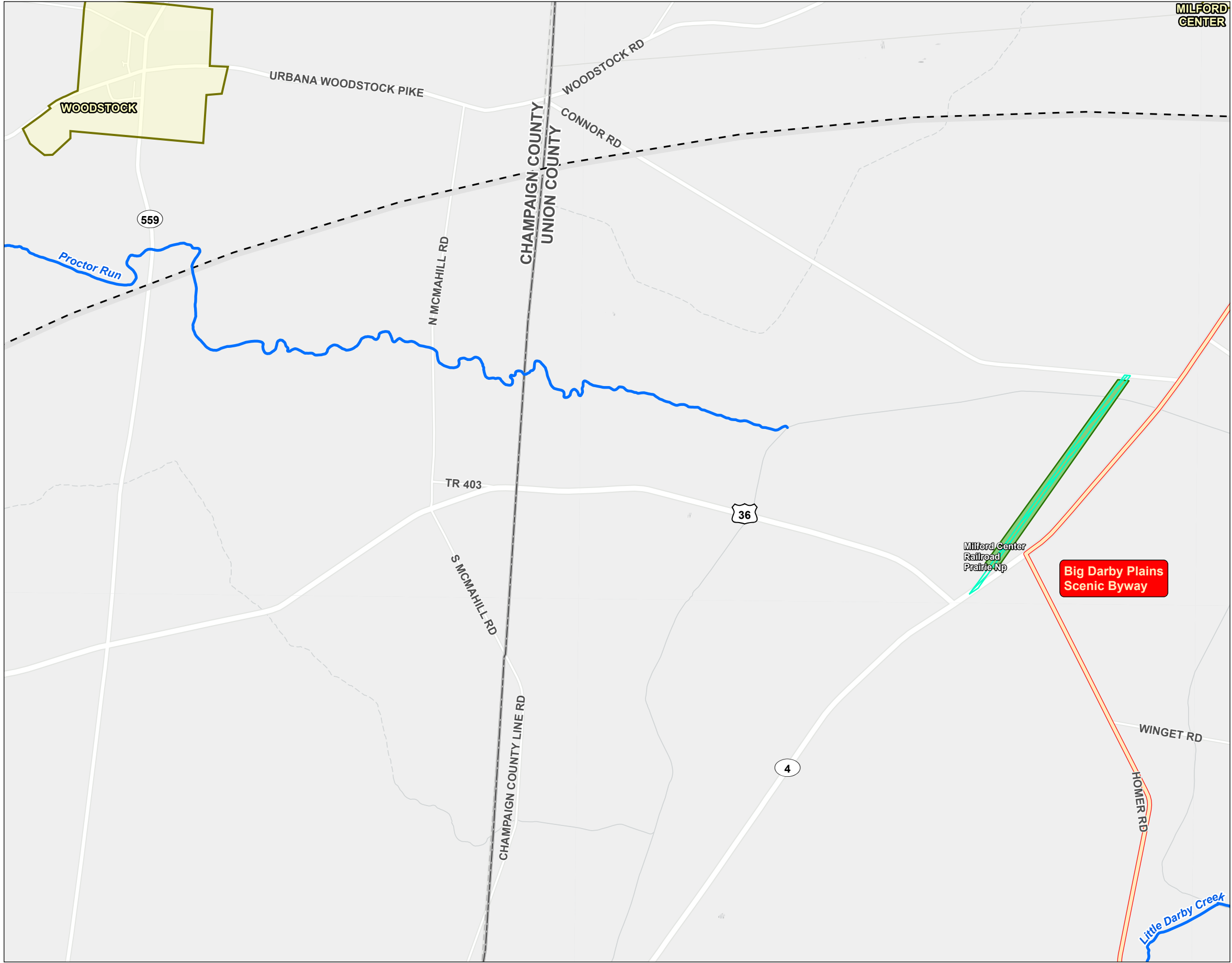


Figure No.  
**8-7**

Title  
**Cultural and Recreational Map**

---

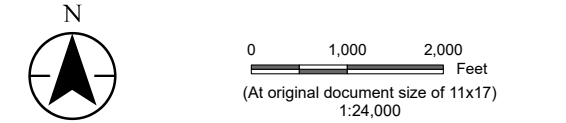
Client/Project  
Oak Run Solar Project, LLC  
Oak Run Solar Project

2028113244

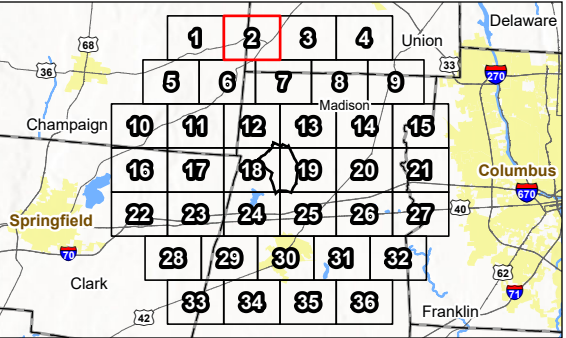
---

Project Location  
Madison County, Ohio

Prepared by JLH on 2022-06-16  
TR by CMD on 2022-08-12  
IR by MK on 2022-08-12



- Legend
- Project Area
  - 10 Mile Buffer
  - NRHP Listed Property
  - NRHP Listed Property Boundary
  - NRHP Historic District
  - Wild and Scenic River
  - Scenic Byway
  - Trail
  - Railroad
  - Recreation Area
  - ODNR Land



Notes

1. Coordinate System: NAD 1983 StatePlane Ohio South FIPS 3402 Feet
2. Data Sources: Stantec, Savion, USGS, ODNR, ODOT, NPS, NADS, OGRIP
3. Background: Esri





V:\2028\Active\2028113244\03\_data\gis\_cad\gis\mxd\scpsb\_figures\2028113244\_OakRunSolar\_OPSB.aprx Revised: 2022-08-15 By: JHeideman

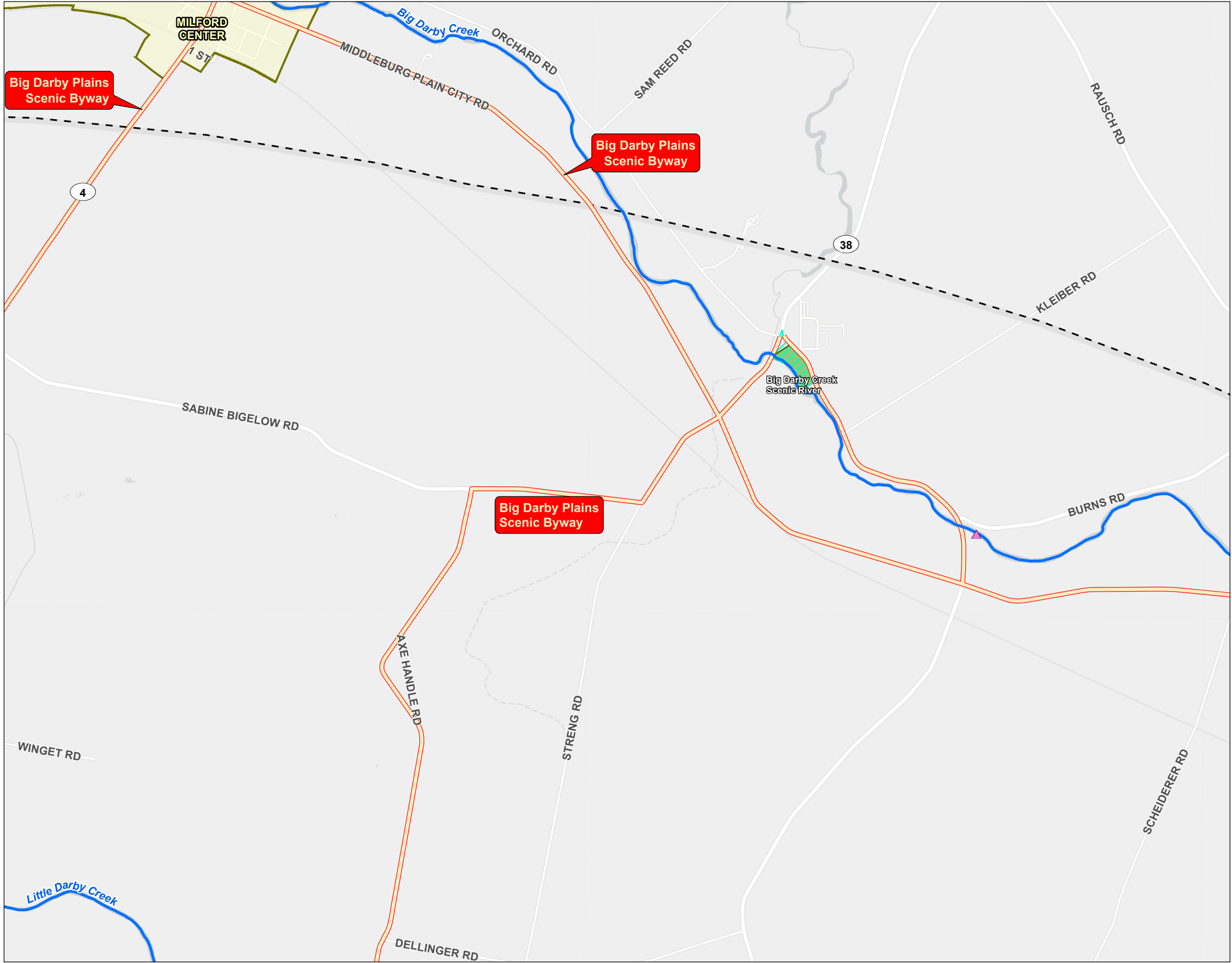


Figure No.  
**8-7**

Title  
**Cultural and Recreational Map**

---

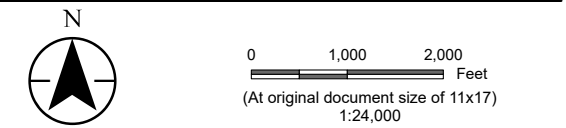
Client/Project  
Oak Run Solar Project, LLC  
Oak Run Solar Project

2028113244

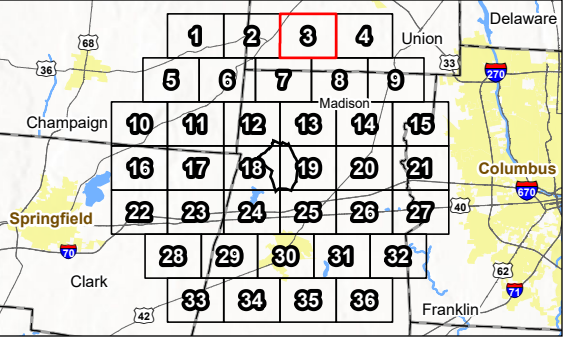
---

Project Location  
Madison County, Ohio

Prepared by JLH on 2022-06-16  
TR by CMD on 2022-08-12  
IR by MK on 2022-08-12



- Legend
- Project Area
  - 10 Mile Buffer
  - NRHP Listed Property
  - NRHP Listed Property Boundary
  - NRHP Historic District
  - Wild and Scenic River
  - Scenic Byway
  - Trail
  - Railroad
  - Recreation Area
  - ODNR Land



Notes

1. Coordinate System: NAD 1983 StatePlane Ohio South FIPS 3402 Feet
2. Data Sources: Stantec, Savion, USGS, ODNR, ODOT, NPS, NADS, OGRIP
3. Background: Esri





V:\2028\Active\2028113244\03\_data\gis\_cadd\gis\mxd\scpsb\_figures\2028113244\_OakRunSolar\_OPSB.aprx Revised: 2022-08-15 By: JHeideman

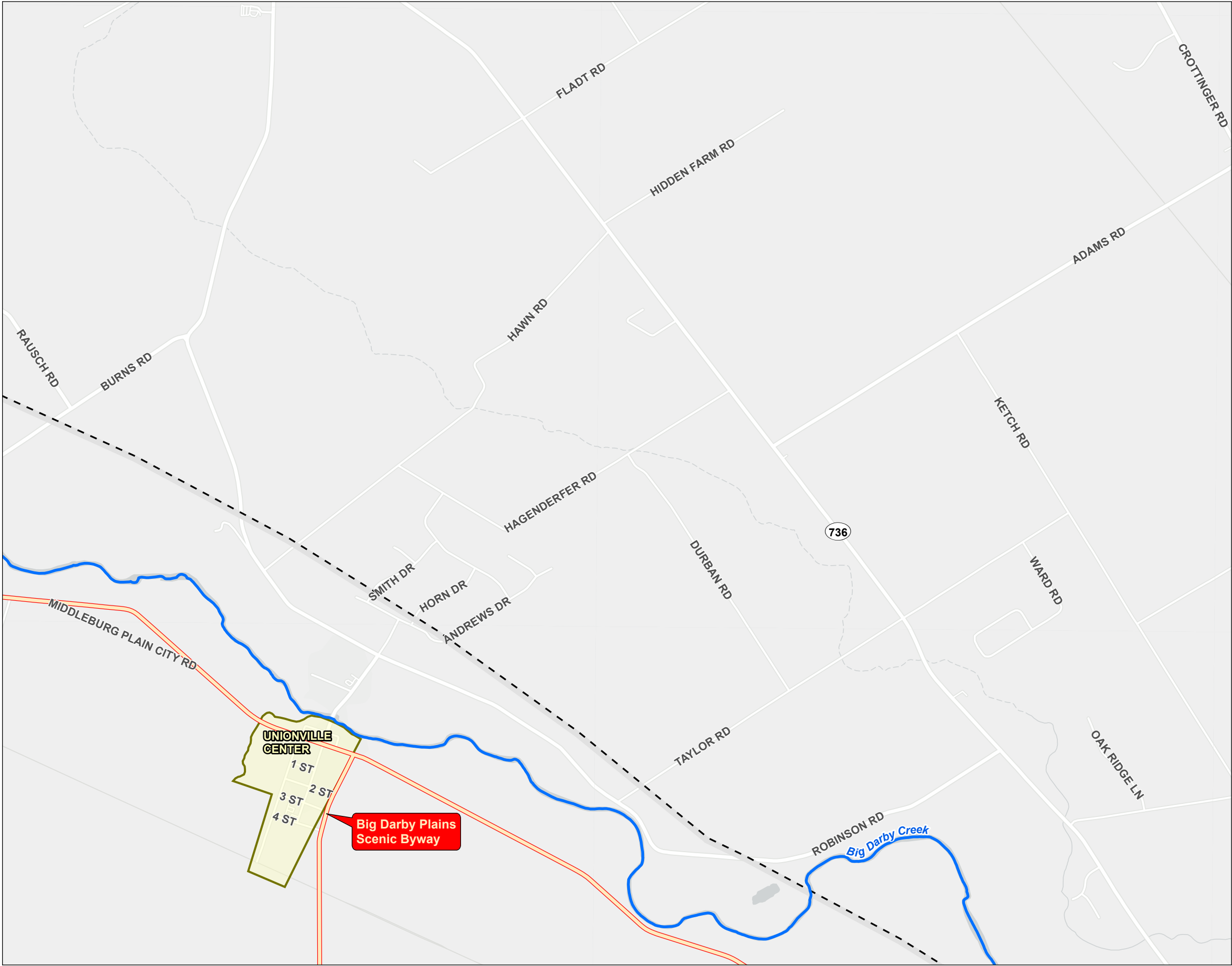


Figure No.  
**8-7**

Title  
**Cultural and Recreational Map**

---

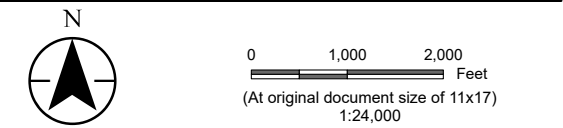
Client/Project  
Oak Run Solar Project, LLC  
Oak Run Solar Project

2028113244

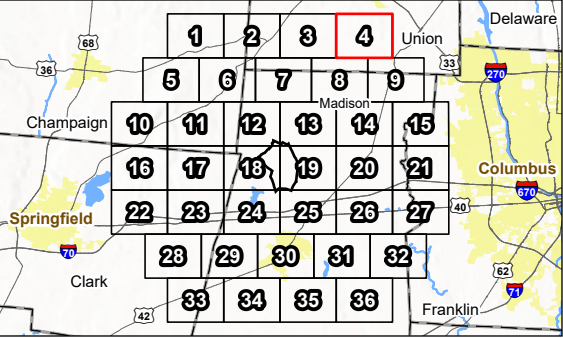
---

Project Location  
Madison County, Ohio

Prepared by JLH on 2022-06-16  
TR by CMD on 2022-08-12  
IR by MK on 2022-08-12



- Legend
- Project Area
  - 10 Mile Buffer
  - NRHP Listed Property
  - NRHP Listed Property Boundary
  - NRHP Historic District
  - Wild and Scenic River
  - Scenic Byway
  - Trail
  - Railroad
  - Recreation Area
  - ODNR Land



Notes

1. Coordinate System: NAD 1983 StatePlane Ohio South FIPS 3402 Feet
2. Data Sources: Stantec, Savion, USGS, ODNR, ODOT, NPS, NADS, OGRIP
3. Background: Esri





V:\2028\Active\2028113244\03\_data\gis\_cadd\gis\mxd\scpsb\_figures\2028113244\_OakRunSolar\_OPSB.aprx Revised: 2022-08-15 By: JHeideman

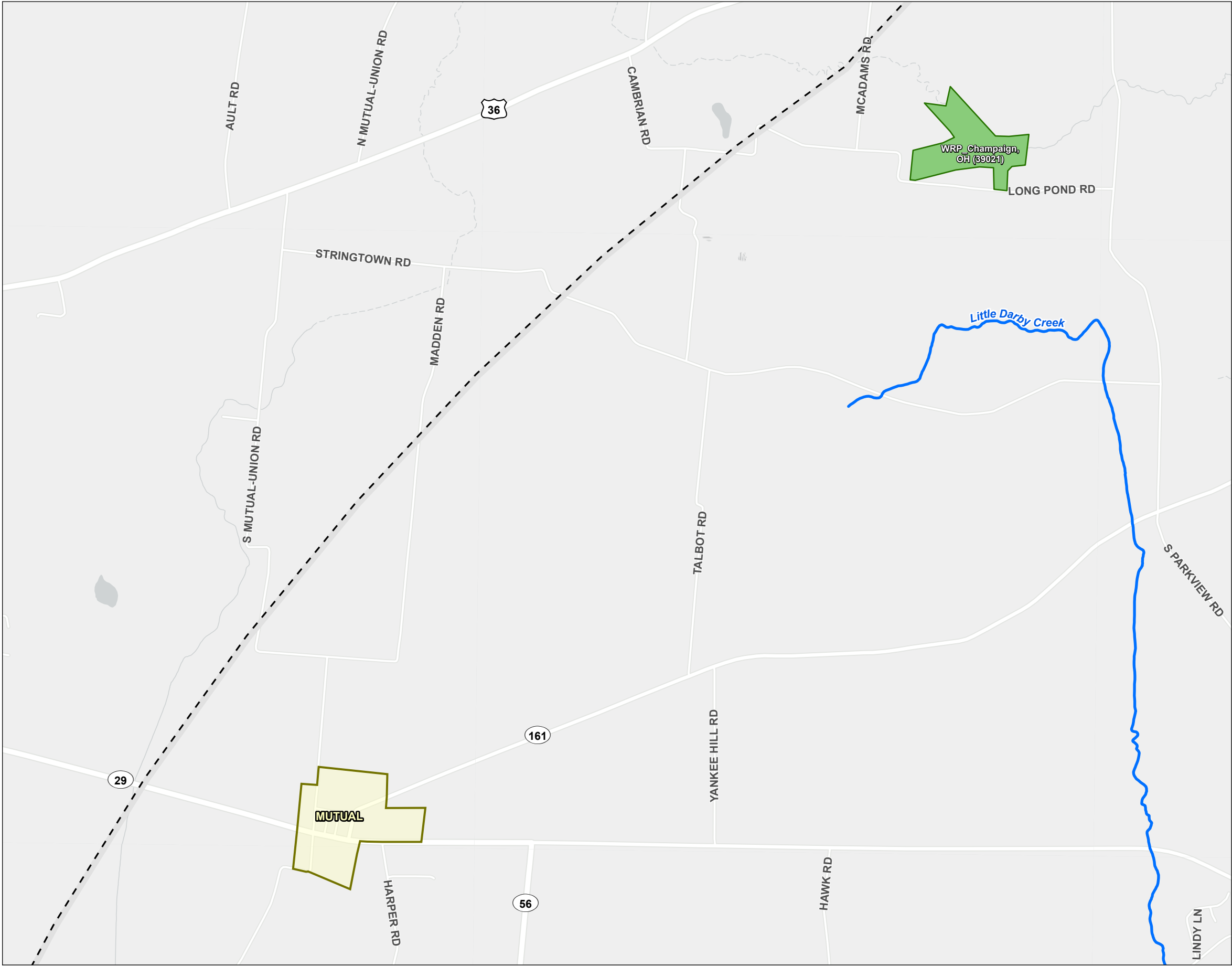


Figure No.  
**8-7**

Title  
**Cultural and Recreational Map**

---

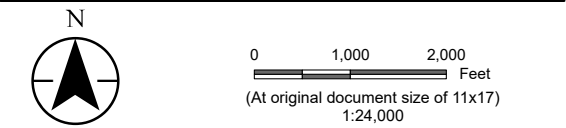
Client/Project  
Oak Run Solar Project, LLC  
Oak Run Solar Project

2028113244

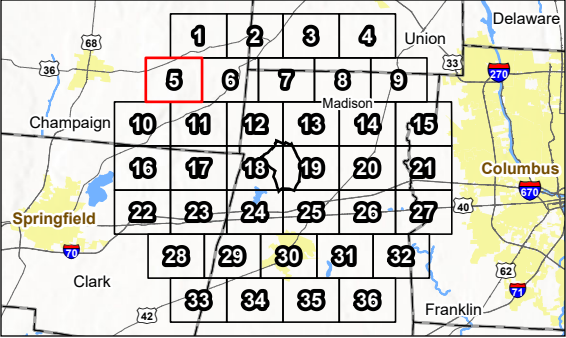
---

Project Location  
Madison County, Ohio

Prepared by JLH on 2022-06-16  
TR by CMD on 2022-08-12  
IR by MK on 2022-08-12



- Legend
- Project Area
  - 10 Mile Buffer
  - NRHP Listed Property
  - NRHP Listed Property Boundary
  - NRHP Historic District
  - Wild and Scenic River
  - Scenic Byway
  - Trail
  - Railroad
  - Recreation Area
  - ODNR Land



Notes

1. Coordinate System: NAD 1983 StatePlane Ohio South FIPS 3402 Feet

2. Data Sources: Stantec, Savion, USGS, ODNR, ODOT, NPS, NADS, OGRIP

3. Background: Esri





V:\2028\Active\2028113244\03\_data\gis\_cad\gis\mxd\scpsb\_figures\2028113244\_OakRunSolar\_OPSB.aprx Revised: 2022-08-15 By: JHeideman

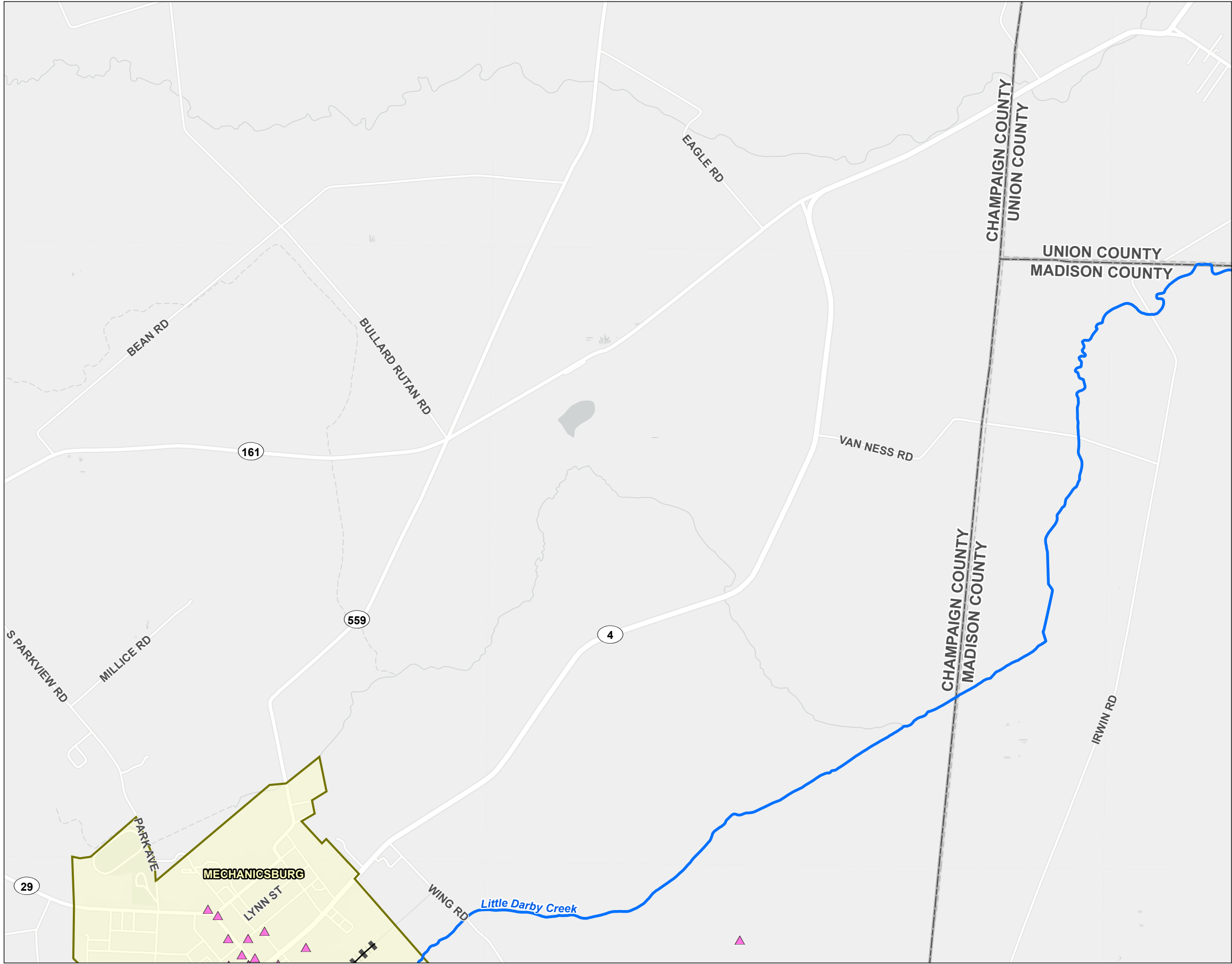


Figure No.  
**8-7**

Title  
**Cultural and Recreational Map**

---

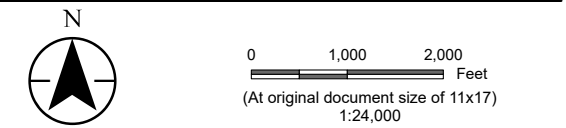
Client/Project  
Oak Run Solar Project, LLC  
Oak Run Solar Project

2028113244

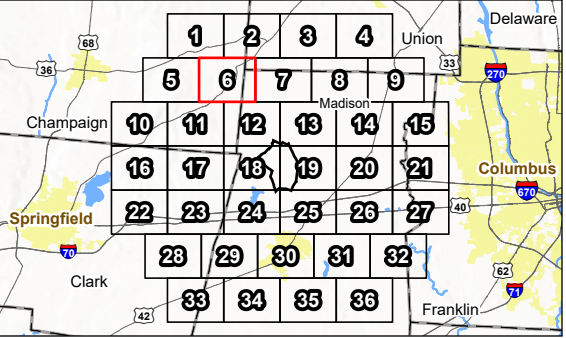
---

Project Location  
Madison County, Ohio

Prepared by JLH on 2022-06-16  
TR by CMD on 2022-08-12  
IR by MK on 2022-08-12



- Legend
- Project Area
  - 10 Mile Buffer
  - NRHP Listed Property
  - NRHP Listed Property Boundary
  - NRHP Historic District
  - Wild and Scenic River
  - Scenic Byway
  - Trail
  - Railroad
  - Recreation Area
  - ODNr Land



Notes

1. Coordinate System: NAD 1983 StatePlane Ohio South FIPS 3402 Feet
2. Data Sources: Stantec, Savion, USGS, ODNr, ODOT, NPS, NADS, OGRIP
3. Background: Esri





V:\2028\Active\2028113244\03\_data\gis\_cad\gis\mxd\scpsb\_figures\2028113244\_OakRunSolar\_OPSB.aprx Revised: 2022-08-15 By: JHeideman

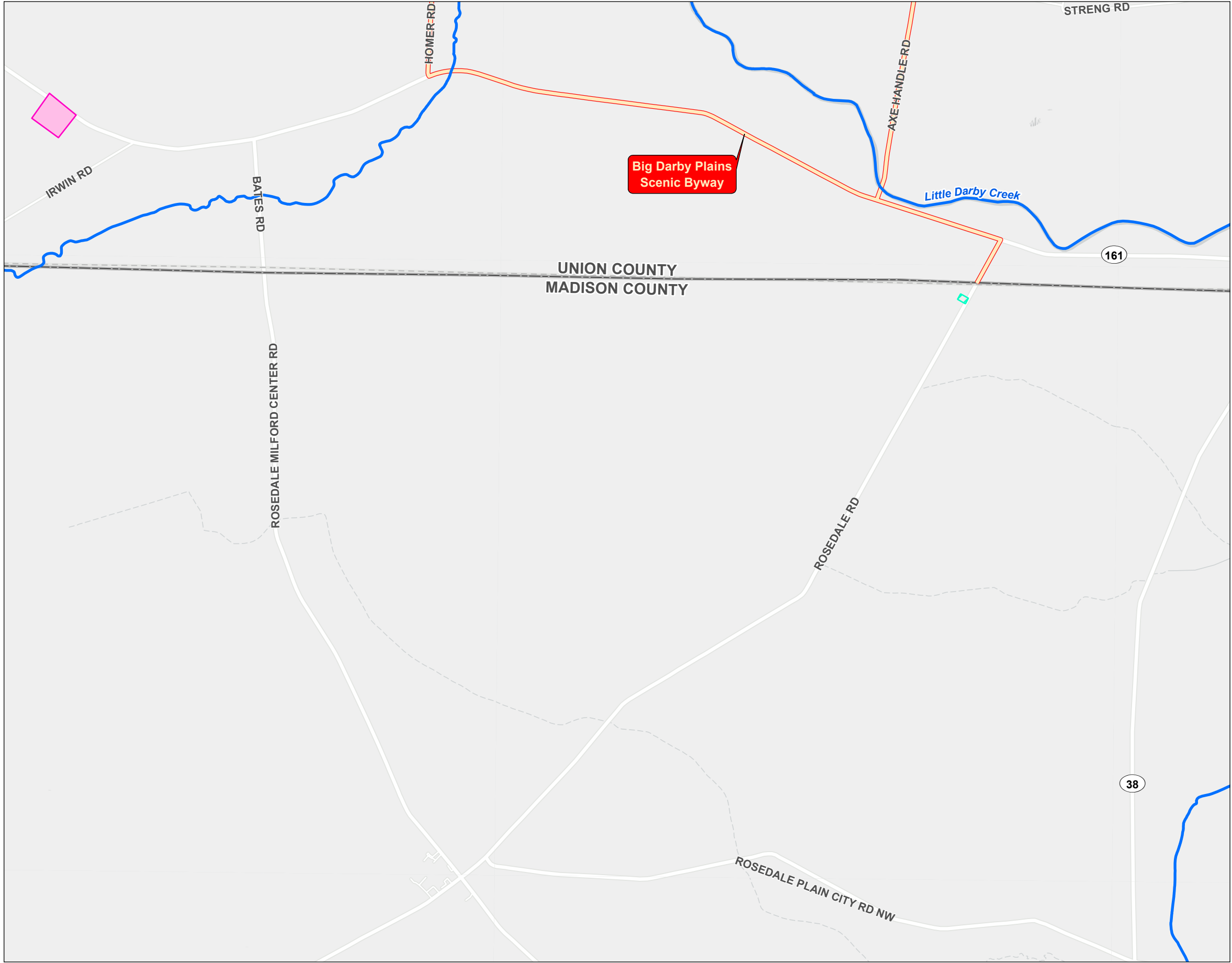


Figure No.  
**8-7**

Title  
**Cultural and Recreational Map**

---

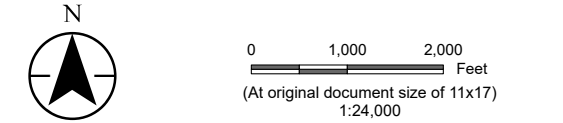
Client/Project  
Oak Run Solar Project, LLC  
Oak Run Solar Project

2028113244

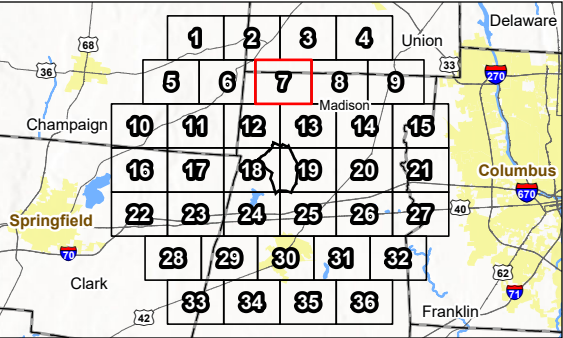
---

Project Location  
Madison County, Ohio

Prepared by JLH on 2022-06-16  
TR by CMD on 2022-08-12  
IR by MK on 2022-08-12



- Legend
- Project Area
  - 10 Mile Buffer
  - NRHP Listed Property
  - NRHP Listed Property Boundary
  - NRHP Historic District
  - Wild and Scenic River
  - Scenic Byway
  - Trail
  - Railroad
  - Recreation Area
  - ODNR Land



Notes

1. Coordinate System: NAD 1983 StatePlane Ohio South FIPS 3402 Feet
2. Data Sources: Stantec, Savion, USGS, ODNR, ODOT, NPS, NADS, OGRIP
3. Background: Esri





V:\2028\Active\2028113244\03\_data\gis\_cad\gis\mxd\scpsb\_figures\2028113244\_OakRunSolar\_OPSB.aprx Revised: 2022-08-15 By: JHeideman

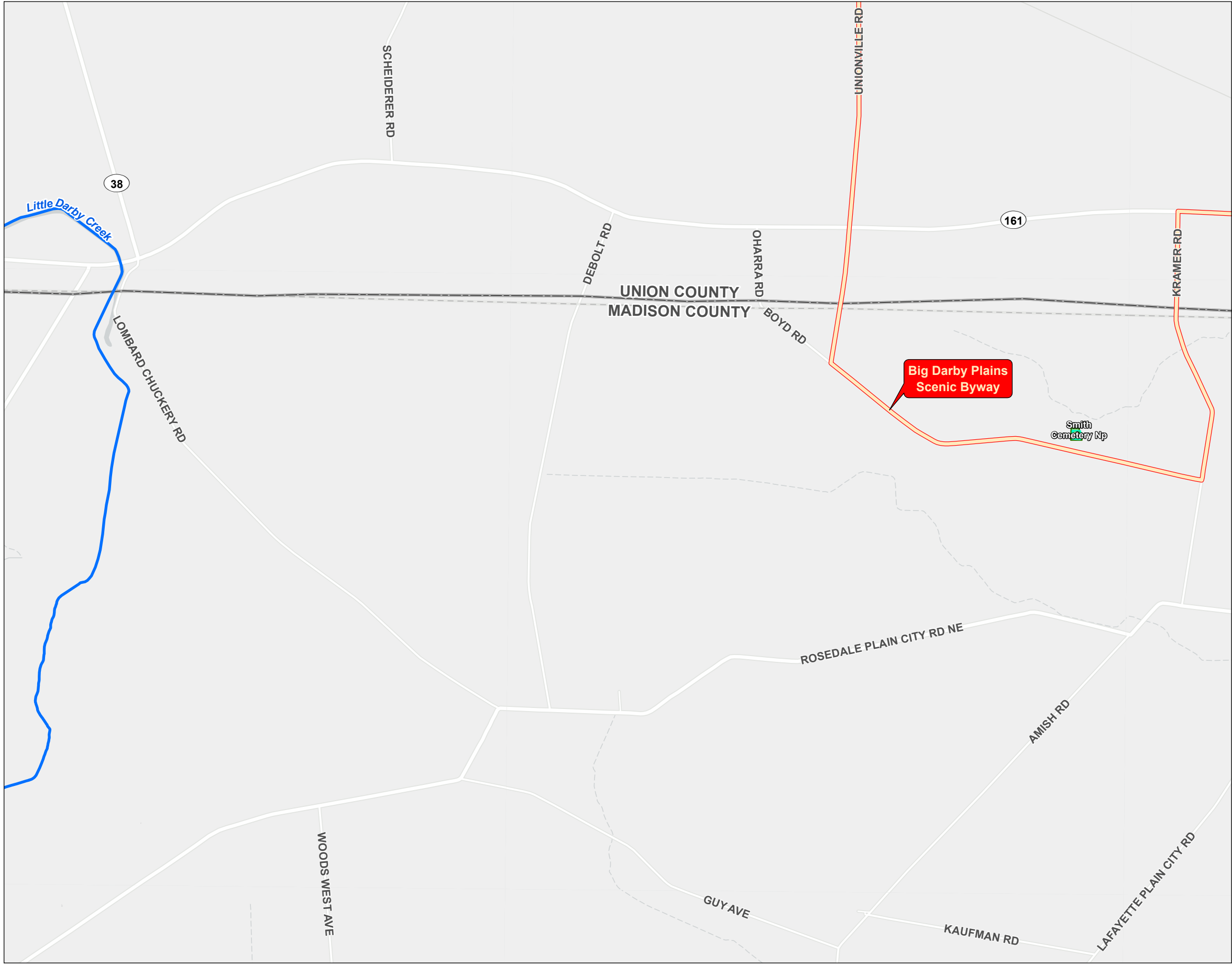


Figure No.  
**8-7**

Title  
**Cultural and Recreational Map**

---

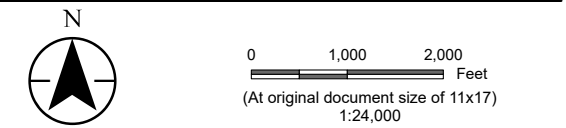
Client/Project  
Oak Run Solar Project, LLC  
Oak Run Solar Project

2028113244

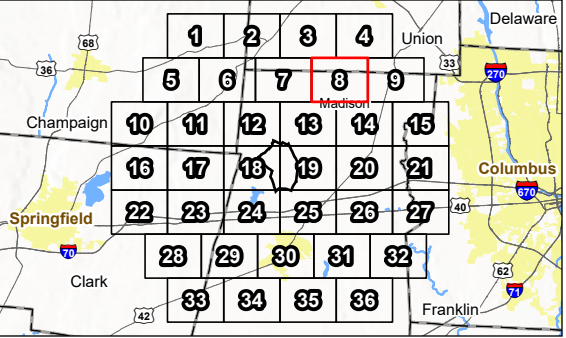
---

Project Location  
Madison County, Ohio

Prepared by JLH on 2022-06-16  
TR by CMD on 2022-08-12  
IR by MK on 2022-08-12



- Legend
- Project Area
  - 10 Mile Buffer
  - NRHP Listed Property
  - NRHP Listed Property Boundary
  - NRHP Historic District
  - Wild and Scenic River
  - Scenic Byway
  - Trail
  - Railroad
  - Recreation Area
  - ODNR Land



- Notes
1. Coordinate System: NAD 1983 StatePlane Ohio South FIPS 3402 Feet
  2. Data Sources: Stantec, Savion, USGS, ODNR, ODOT, NPS, NADS, OGRIP
  3. Background: Esri





V:\2028\Active\2028113244\03\_data\gis\_cad\gis\mxd\scpsb\_figures\2028113244\_OakRunSolar\_OPSB.aprx Revised: 2022-08-15 By: JHeideman

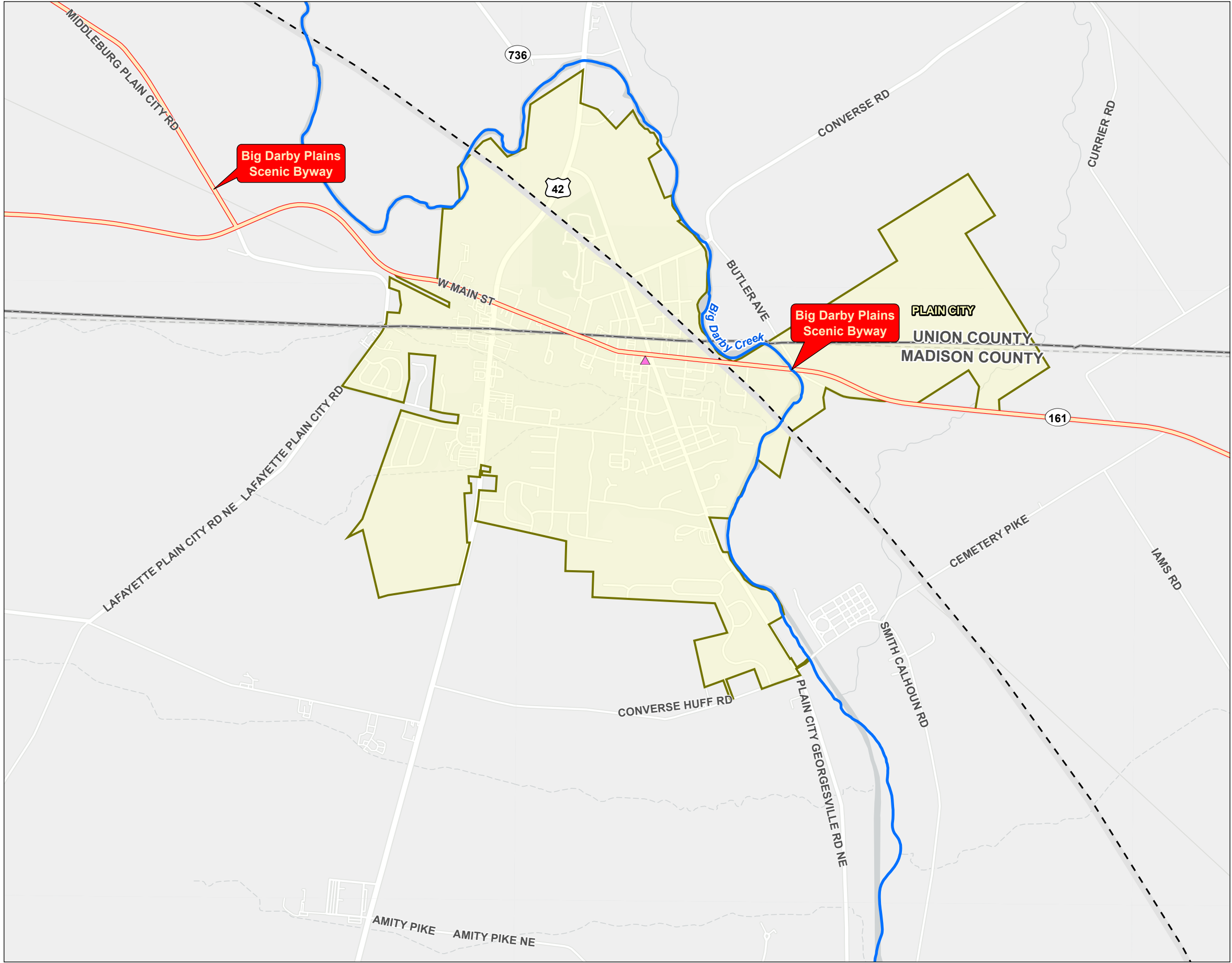


Figure No.  
**8-7**

Title  
**Cultural and Recreational Map**

---

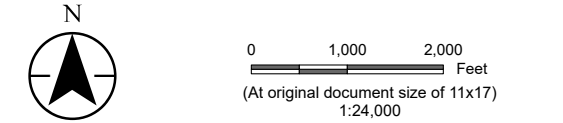
Client/Project  
Oak Run Solar Project, LLC  
Oak Run Solar Project

2028113244

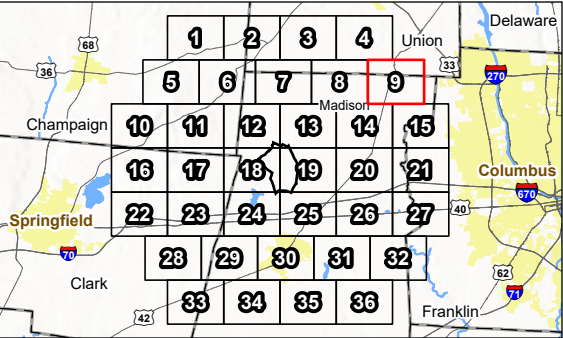
---

Project Location  
Madison County, Ohio

Prepared by JLH on 2022-06-16  
TR by CMD on 2022-08-12  
IR by MK on 2022-08-12



- Legend
- Project Area
  - 10 Mile Buffer
  - NRHP Listed Property
  - NRHP Listed Property Boundary
  - NRHP Historic District
  - Wild and Scenic River
  - Scenic Byway
  - Trail
  - Railroad
  - Recreation Area
  - ODNR Land



Notes

1. Coordinate System: NAD 1983 StatePlane Ohio South FIPS 3402 Feet
2. Data Sources: Stantec, Savion, USGS, ODNR, ODOT, NPS, NADS, OGRIP
3. Background: Esri





V:\2028\Active\2028113244\03\_data\gis\_cad\gis\mxd\discpb\_figures\2028113244\_OakRunSolar\_OPSB.aprx Revised: 2022-08-15 By: JHeideman



Figure No.  
**8-7**

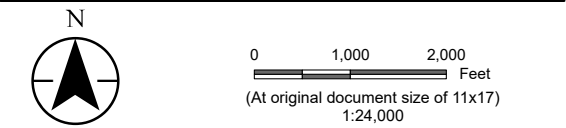
Title  
**Cultural and Recreational Map**

Client/Project  
Oak Run Solar Project, LLC  
Oak Run Solar Project

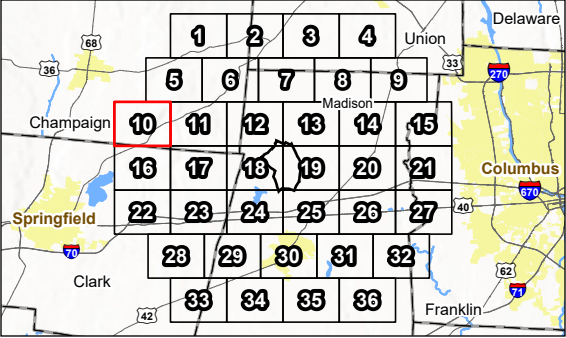
2028113244

Project Location  
Madison County, Ohio

Prepared by JLH on 2022-06-16  
TR by CMD on 2022-08-12  
IR by MK on 2022-08-12



- Legend
- Project Area
  - 10 Mile Buffer
  - NRHP Listed Property
  - NRHP Listed Property Boundary
  - NRHP Historic District
  - Wild and Scenic River
  - Scenic Byway
  - Trail
  - Railroad
  - Recreation Area
  - ODNR Land



Notes

1. Coordinate System: NAD 1983 StatePlane Ohio South FIPS 3402 Feet
2. Data Sources: Stantec, Savion, USGS, ODNR, ODOT, NPS, NADS, OGRIP
3. Background: Esri





V:\2028\Active\2028113244\03\_data\gis\_cad\gis\mxd\scpsb\_figures\2028113244\_OakRunSolar\_OPSB.aprx Revised: 2022-08-15 By: JHeideman

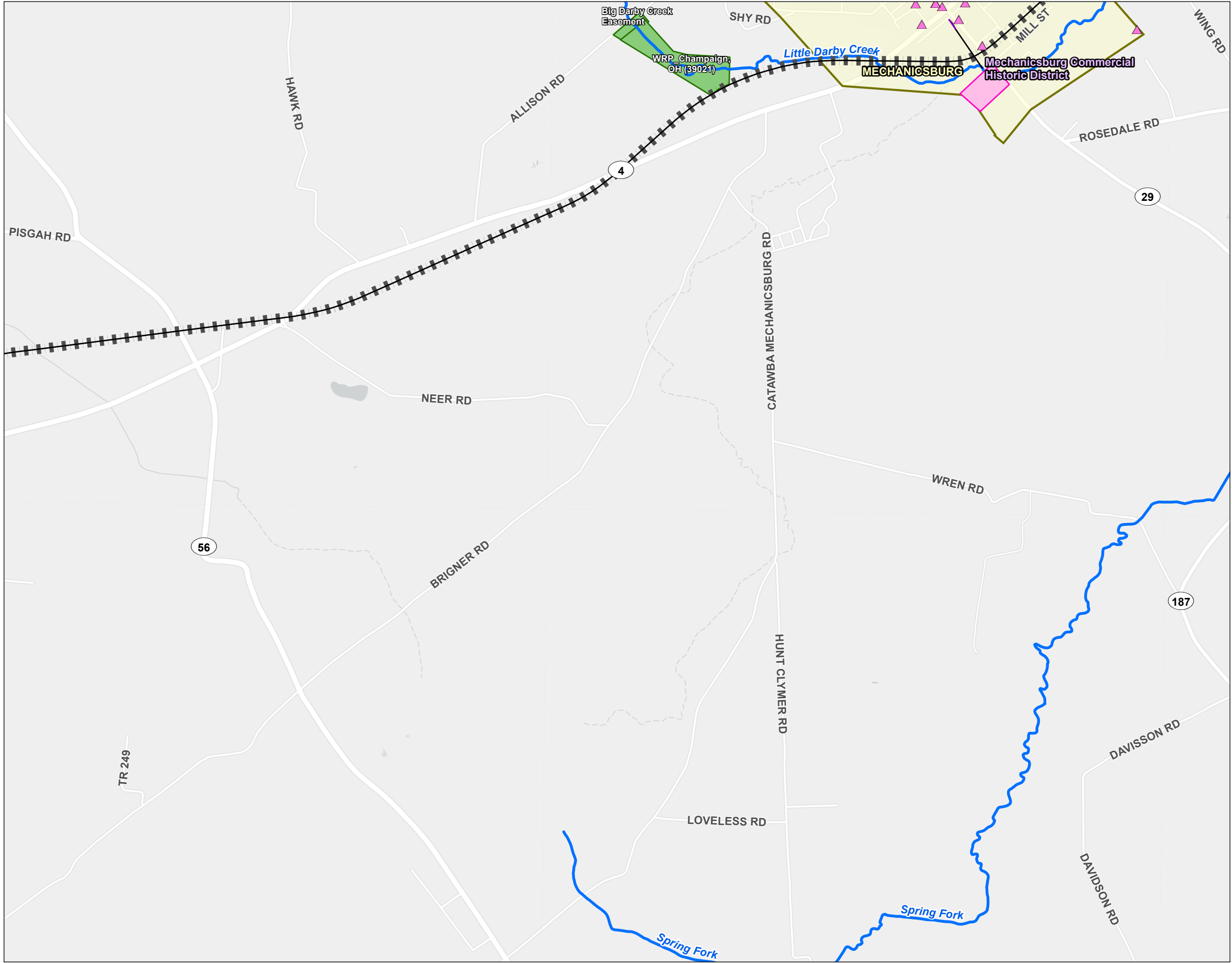


Figure No.  
**8-7**

Title  
**Cultural and Recreational Map**

---

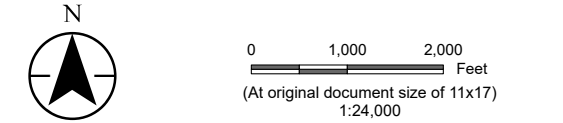
Client/Project  
Oak Run Solar Project, LLC  
Oak Run Solar Project

2028113244

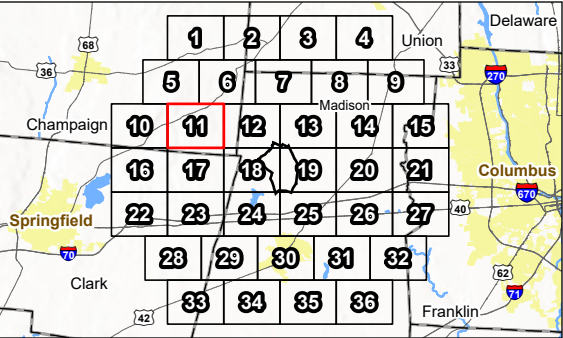
---

Project Location  
Madison County, Ohio

Prepared by JLH on 2022-06-16  
TR by CMD on 2022-08-12  
IR by MK on 2022-08-12



- Legend
- Project Area
  - 10 Mile Buffer
  - NRHP Listed Property
  - NRHP Listed Property Boundary
  - NRHP Historic District
  - Wild and Scenic River
  - Scenic Byway
  - Trail
  - Railroad
  - Recreation Area
  - ODNR Land



Notes

1. Coordinate System: NAD 1983 StatePlane Ohio South FIPS 3402 Feet
2. Data Sources: Stantec, Savion, USGS, ODNr, ODOT, NPS, NADS, OGRIP
3. Background: Esri





V:\2028\Active\2028113244\03\_data\gis\_cad\gis\mxd\scpsb\_figures\2028113244\_OakRunSolar\_OPSB.aprx Revised: 2022-08-15 By: JHeideman

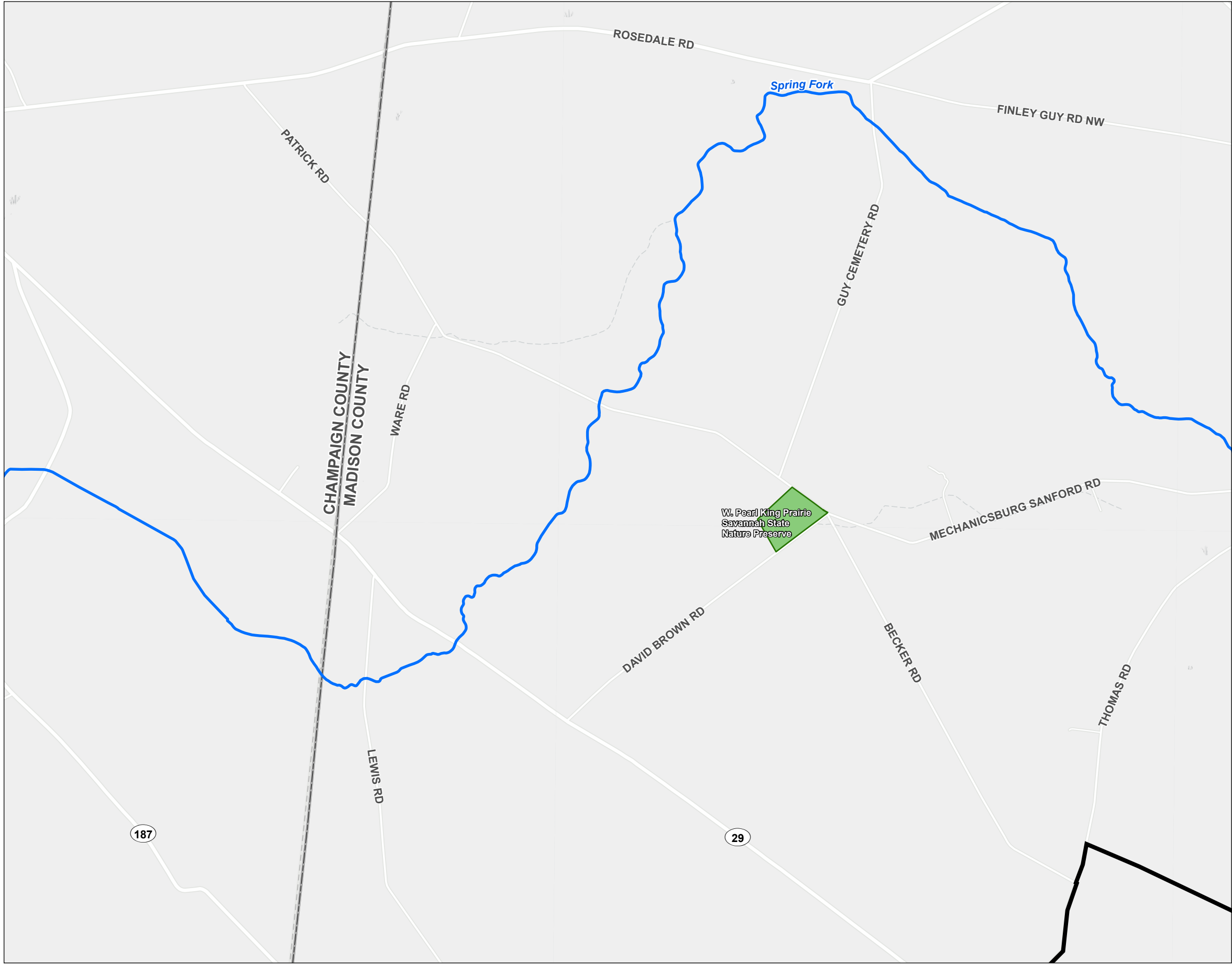


Figure No.  
**8-7**

Title  
**Cultural and Recreational Map**

---

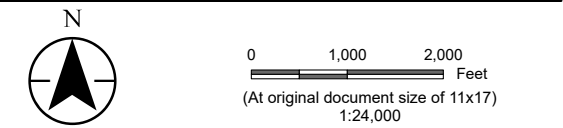
Client/Project  
Oak Run Solar Project, LLC  
Oak Run Solar Project

2028113244

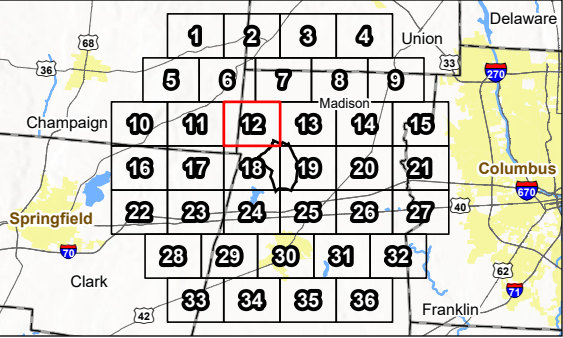
---

Project Location  
Madison County, Ohio

Prepared by JLH on 2022-06-16  
TR by CMD on 2022-08-12  
IR by MK on 2022-08-12



- Legend
- Project Area
  - 10 Mile Buffer
  - NRHP Listed Property
  - NRHP Listed Property Boundary
  - NRHP Historic District
  - Wild and Scenic River
  - Scenic Byway
  - Trail
  - Railroad
  - Recreation Area
  - ODNR Land



Notes

1. Coordinate System: NAD 1983 StatePlane Ohio South FIPS 3402 Feet
2. Data Sources: Stantec, Savion, USGS, ODNR, ODOT, NPS, NADS, OGRIP
3. Background: Esri





V:\2028\Active\2028113244\03\_data\gis\_cad\gis\mxd\scpsb\_figures\2028113244\_OakRunSolar\_OPSB.aprx Revised: 2022-08-15 By: JHeideman

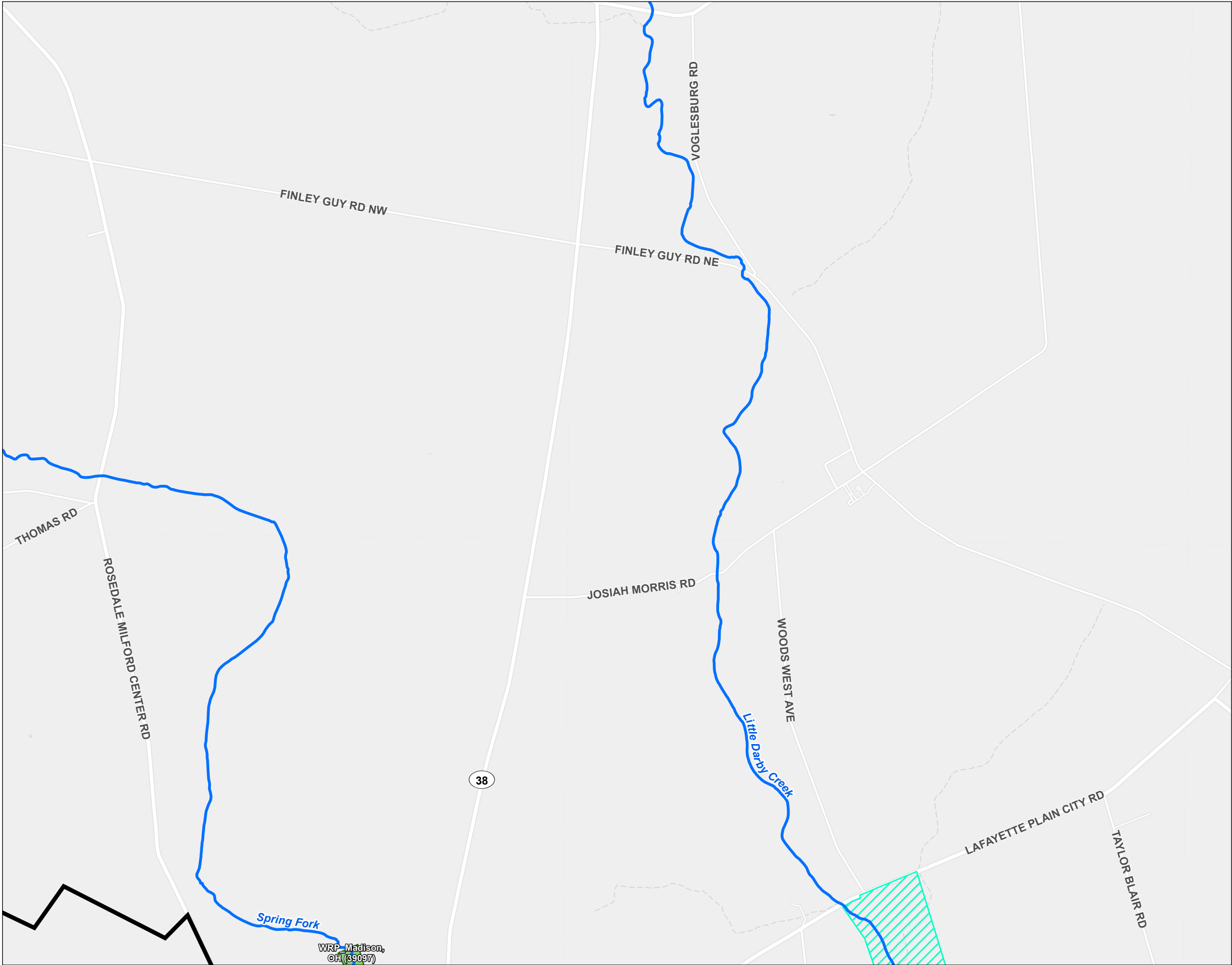


Figure No.  
**8-7**

Title  
**Cultural and Recreational Map**

---

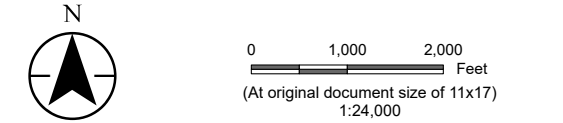
Client/Project  
Oak Run Solar Project, LLC  
Oak Run Solar Project

2028113244

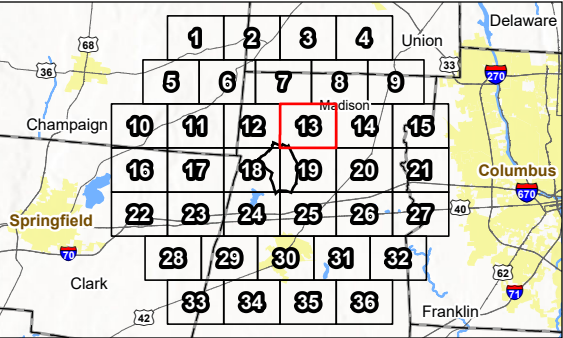
---

Project Location  
Madison County, Ohio

Prepared by JLH on 2022-06-16  
TR by CMD on 2022-08-12  
IR by MK on 2022-08-12



- Legend
- Project Area
  - 10 Mile Buffer
  - NRHP Listed Property
  - NRHP Listed Property Boundary
  - NRHP Historic District
  - Wild and Scenic River
  - Scenic Byway
  - Trail
  - Railroad
  - Recreation Area
  - ODNR Land



Notes

1. Coordinate System: NAD 1983 StatePlane Ohio South FIPS 3402 Feet
2. Data Sources: Stantec, Savion, USGS, ODNr, ODOT, NPS, NADS, OGRIP
3. Background: Esri





V:\2028\Active\2028113244\03\_data\gis\_cad\gis\mxd\scpsb\_figures\2028113244\_OakRunSolar\_OPSB.aprx Revised: 2022-08-15 By: JHeideman



Figure No.  
**8-7**

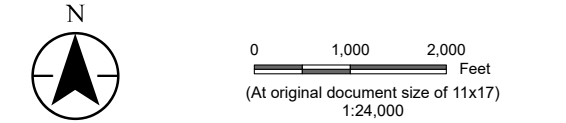
Title  
**Cultural and Recreational Map**

Client/Project  
Oak Run Solar Project, LLC  
Oak Run Solar Project

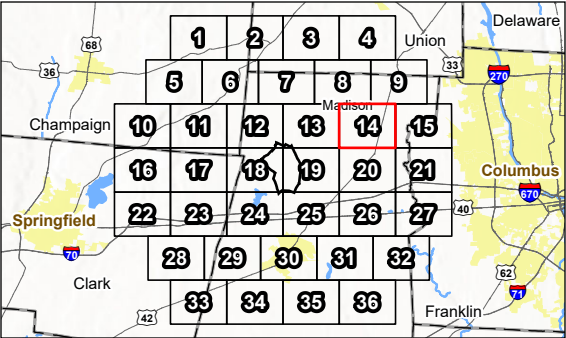
2028113244

Project Location  
Madison County, Ohio

Prepared by JLH on 2022-06-16  
TR by CMD on 2022-08-12  
IR by MK on 2022-08-12



- Legend
- Project Area
  - 10 Mile Buffer
  - NRHP Listed Property
  - NRHP Listed Property Boundary
  - NRHP Historic District
  - Wild and Scenic River
  - Scenic Byway
  - Trail
  - Railroad
  - Recreation Area
  - ODNR Land



Notes

1. Coordinate System: NAD 1983 StatePlane Ohio South FIPS 3402 Feet
2. Data Sources: Stantec, Savion, USGS, ODNR, ODOT, NPS, NADS, OGRIP
3. Background: Esri





V:\2028\Active\2028113244\03\_data\gis\_cad\gis\mds\opsb\_figures\2028113244\_OakRunSolar\_OPSB.aprx Revised: 2022-08-15 By: JHeideman

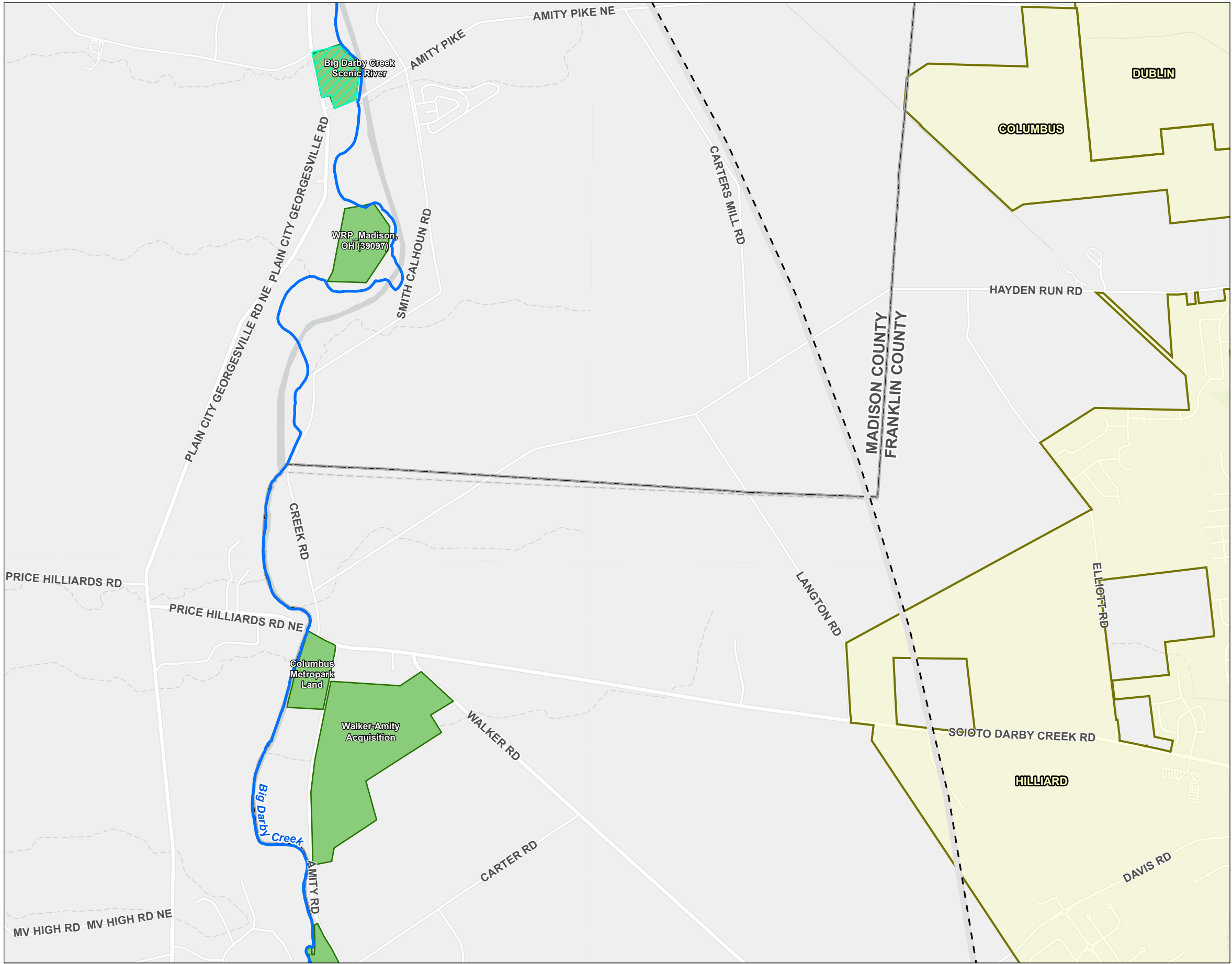


Figure No.  
**8-7**

Title  
**Cultural and Recreational Map**

---

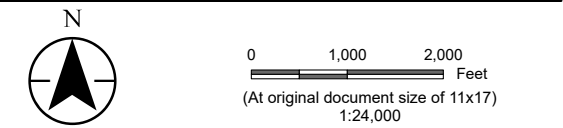
Client/Project  
Oak Run Solar Project, LLC  
Oak Run Solar Project

2028113244

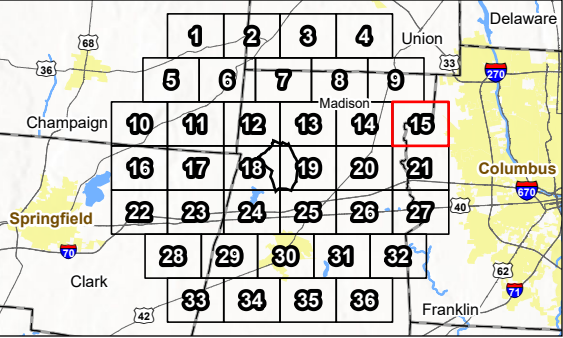
---

Project Location  
Madison County, Ohio

Prepared by JLH on 2022-06-16  
TR by CMD on 2022-08-12  
IR by MK on 2022-08-12



- Legend
- Project Area
  - 10 Mile Buffer
  - NRHP Listed Property
  - NRHP Listed Property Boundary
  - NRHP Historic District
  - Wild and Scenic River
  - Scenic Byway
  - Trail
  - Railroad
  - Recreation Area
  - ODNR Land



Notes

1. Coordinate System: NAD 1983 StatePlane Ohio South FIPS 3402 Feet
2. Data Sources: Stantec, Savion, USGS, ODNR, ODOT, NPS, NADS, OGRIP
3. Background: Esri





V:\2028\Active\2028113244\03\_data\gis\_cad\gis\mxd\scpsb\_figures\2028113244\_OakRunSolar\_OPSB.aprx Revised: 2022-08-15 By: JHeideman



Figure No.  
**8-7**

Title  
**Cultural and Recreational Map**

---

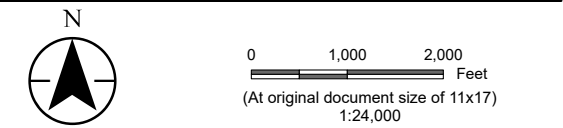
Client/Project  
Oak Run Solar Project, LLC  
Oak Run Solar Project

2028113244

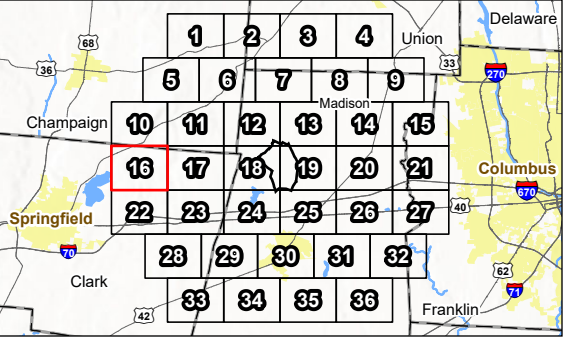
---

Project Location  
Madison County, Ohio

Prepared by JLH on 2022-06-16  
TR by CMD on 2022-08-12  
IR by MK on 2022-08-12



- Legend
- Project Area
  - 10 Mile Buffer
  - NRHP Listed Property
  - NRHP Listed Property Boundary
  - NRHP Historic District
  - Wild and Scenic River
  - Scenic Byway
  - Trail
  - Railroad
  - Recreation Area
  - ODNR Land



Notes

1. Coordinate System: NAD 1983 StatePlane Ohio South FIPS 3402 Feet
2. Data Sources: Stantec, Savion, USGS, ODNR, ODOT, NPS, NADS, OGRIP
3. Background: Esri





V:\2028\Active\2028113244\03\_data\gis\_cad\gis\mxd\scpsb\_figures\2028113244\_OakRunSolar\_OPSB.aprx Revised: 2022-08-15 By: JHeideman



Figure No.  
**8-7**

Title  
**Cultural and Recreational Map**

---

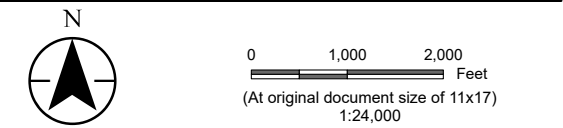
Client/Project  
Oak Run Solar Project, LLC  
Oak Run Solar Project

2028113244

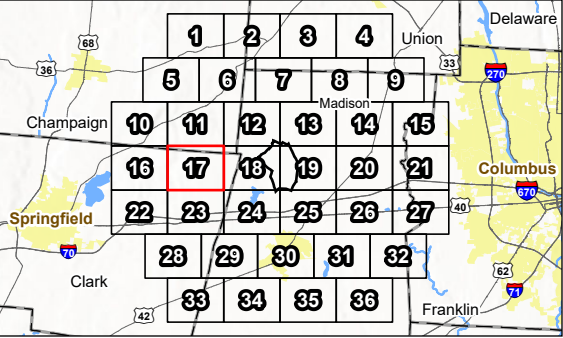
---

Project Location  
Madison County, Ohio

Prepared by JLH on 2022-06-16  
TR by CMD on 2022-08-12  
IR by MK on 2022-08-12



- Legend
- Project Area
  - 10 Mile Buffer
  - NRHP Listed Property
  - NRHP Listed Property Boundary
  - NRHP Historic District
  - Wild and Scenic River
  - Scenic Byway
  - Trail
  - Railroad
  - Recreation Area
  - ODNR Land



Notes

1. Coordinate System: NAD 1983 StatePlane Ohio South FIPS 3402 Feet
2. Data Sources: Stantec, Savion, USGS, ODNR, ODOT, NPS, NADS, OGRIP
3. Background: Esri





V:\2028\Active\2028113244\03\_data\gis\_cad\gis\mxd\scpsb\_figures\2028113244\_OakRunSolar\_OPSB.aprx Revised: 2022-08-15 By: JHeideman

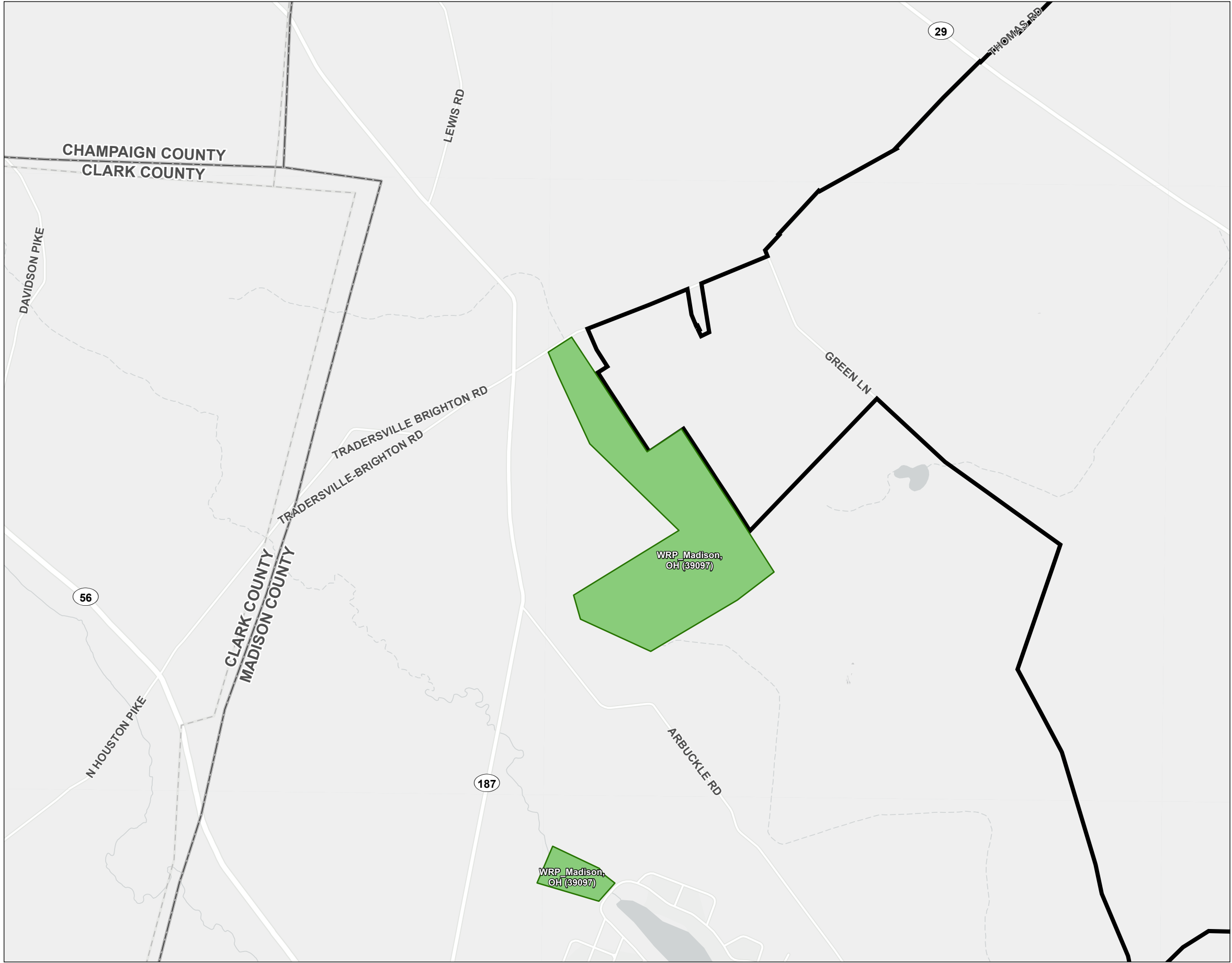


Figure No.  
**8-7**

Title  
**Cultural and Recreational Map**

---

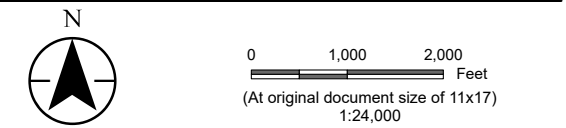
Client/Project  
Oak Run Solar Project, LLC  
Oak Run Solar Project

2028113244

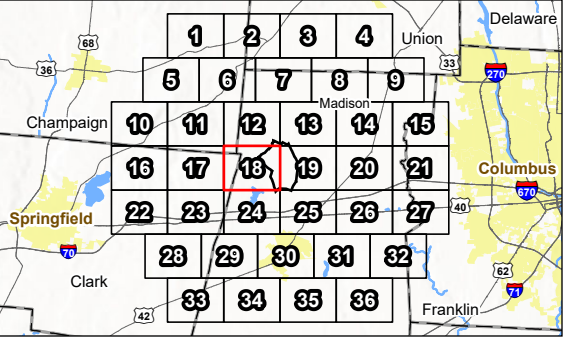
---

Project Location  
Madison County, Ohio

Prepared by JLH on 2022-06-16  
TR by CMD on 2022-08-12  
IR by MK on 2022-08-12



- Legend
- Project Area
  - 10 Mile Buffer
  - NRHP Listed Property
  - NRHP Listed Property Boundary
  - NRHP Historic District
  - Wild and Scenic River
  - Scenic Byway
  - Trail
  - Railroad
  - Recreation Area
  - ODNR Land



Notes

1. Coordinate System: NAD 1983 StatePlane Ohio South FIPS 3402 Feet
2. Data Sources: Stantec, Savion, USGS, ODNR, ODOT, NPS, NADS, OGRIP
3. Background: Esri





V:\2028\Active\2028113244\03\_data\gis\_cad\gis\mxd\scpsb\_figures\2028113244\_OakRunSolar\_OPSB.aprx Revised: 2022-08-15 By: JHeideman

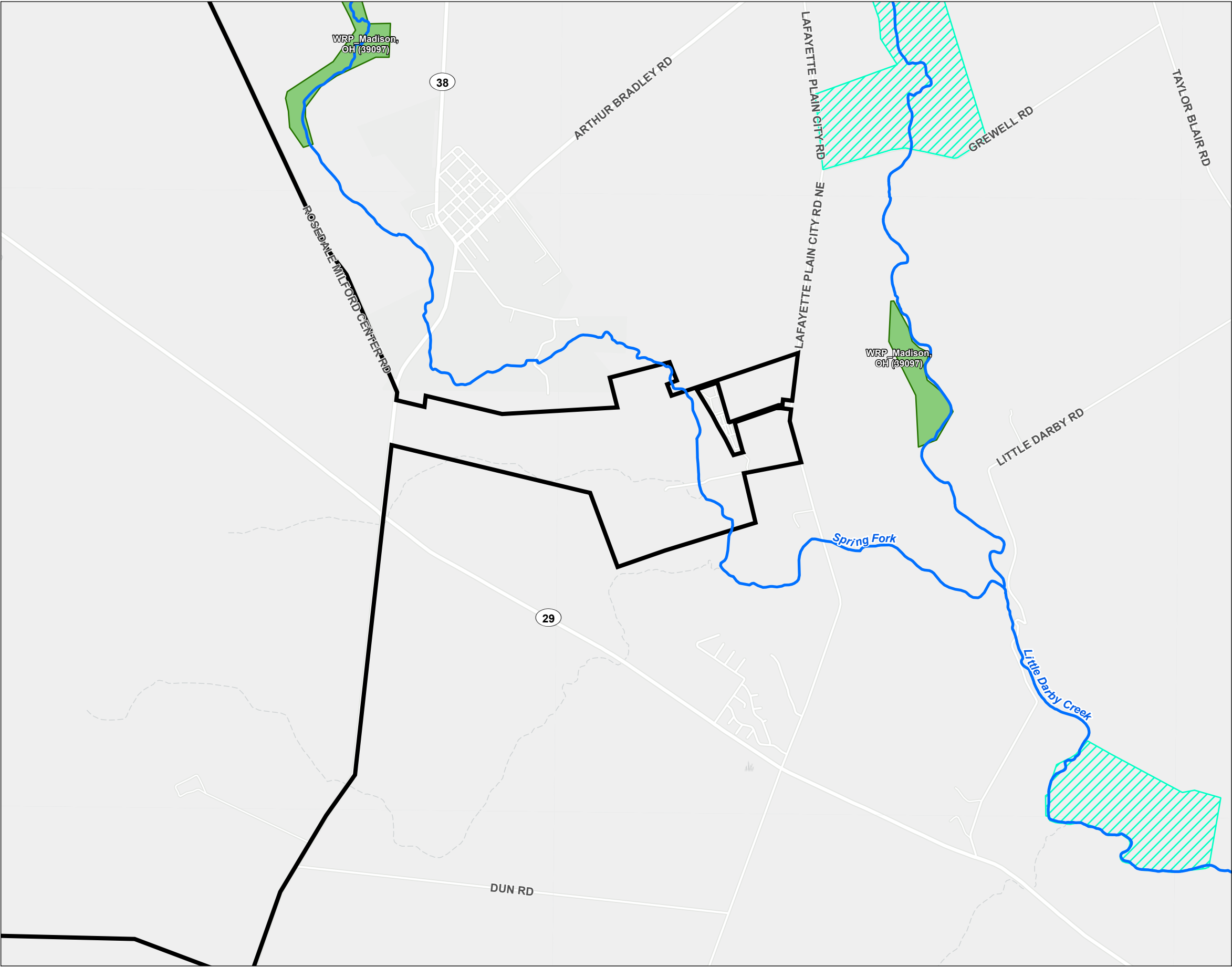


Figure No.  
**8-7**

Title  
**Cultural and Recreational Map**

---

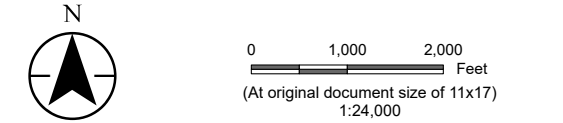
Client/Project  
Oak Run Solar Project, LLC  
Oak Run Solar Project

2028113244

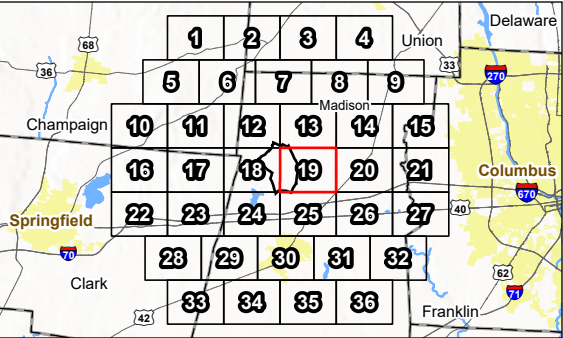
---

Project Location  
Madison County, Ohio

Prepared by JLH on 2022-06-16  
TR by CMD on 2022-08-12  
IR by MK on 2022-08-12



- Legend
- Project Area
  - 10 Mile Buffer
  - NRHP Listed Property
  - NRHP Listed Property Boundary
  - NRHP Historic District
  - Wild and Scenic River
  - Scenic Byway
  - Trail
  - Railroad
  - Recreation Area
  - ODNR Land



Notes

1. Coordinate System: NAD 1983 StatePlane Ohio South FIPS 3402 Feet
2. Data Sources: Stantec, Savion, USGS, ODNR, ODOT, NPS, NADS, OGRIP
3. Background: Esri





V:\2028\Active\2028113244\03\_data\gis\_cad\gis\mxd\scpsb\_figures\2028113244\_OakRunSolar\_OPSB.aprx Revised: 2022-08-15 By: JHeideman

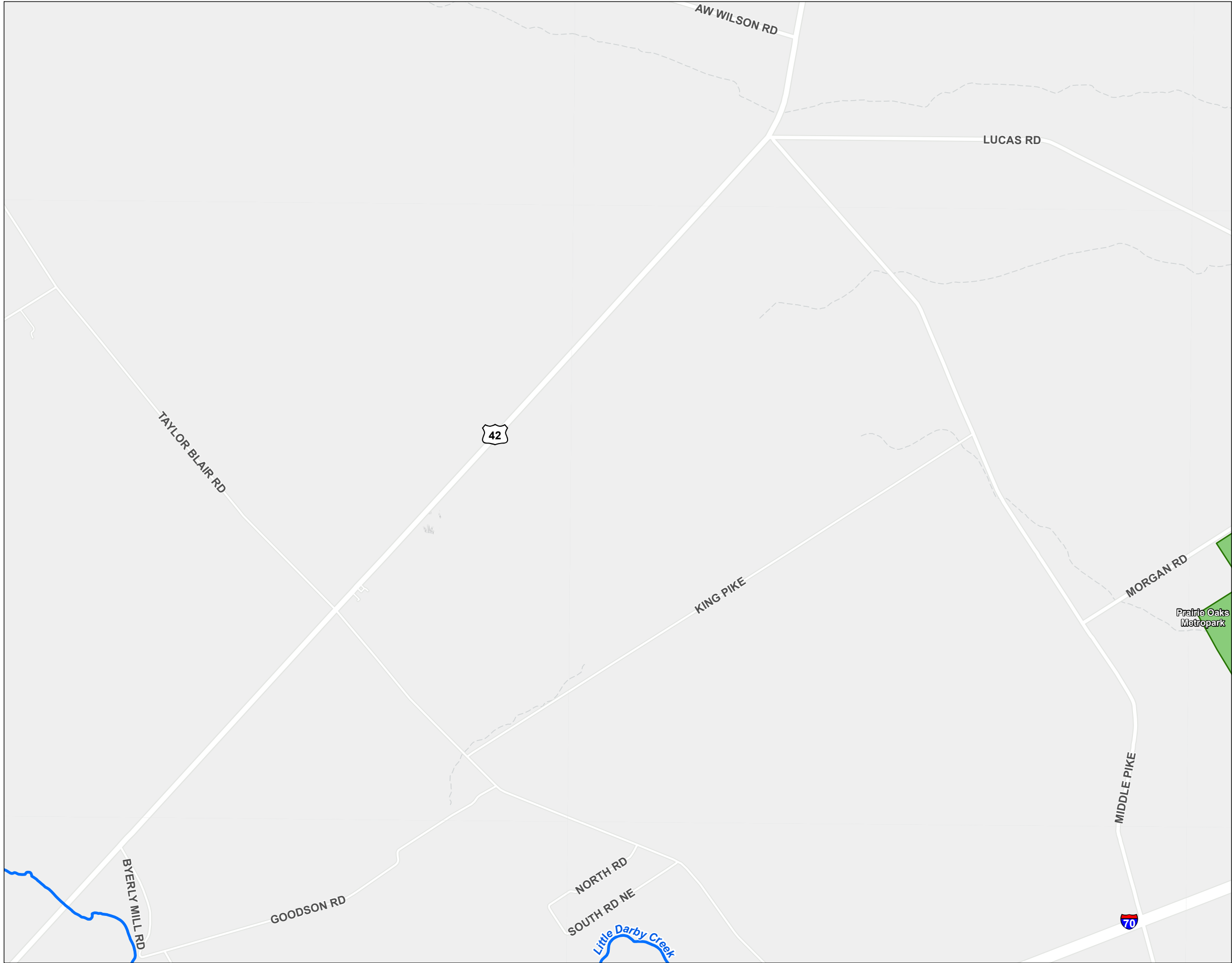


Figure No.  
**8-7**

Title  
**Cultural and Recreational Map**

---

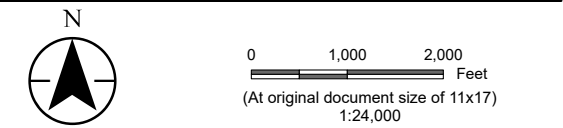
Client/Project  
Oak Run Solar Project, LLC  
Oak Run Solar Project

2028113244

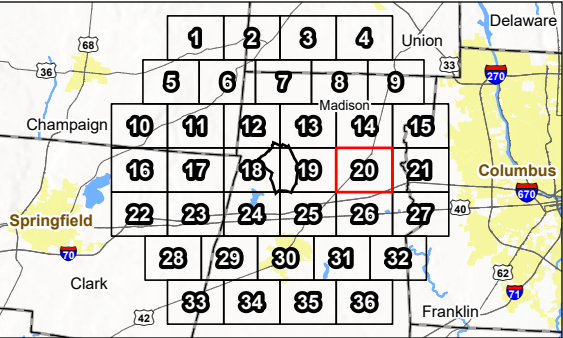
---

Project Location  
Madison County, Ohio

Prepared by JLH on 2022-06-16  
TR by CMD on 2022-08-12  
IR by MK on 2022-08-12



- Legend
- Project Area
  - 10 Mile Buffer
  - NRHP Listed Property
  - NRHP Listed Property Boundary
  - NRHP Historic District
  - Wild and Scenic River
  - Scenic Byway
  - Trail
  - Railroad
  - Recreation Area
  - ODNR Land



Notes

1. Coordinate System: NAD 1983 StatePlane Ohio South FIPS 3402 Feet
2. Data Sources: Stantec, Savion, USGS, ODNR, ODOT, NPS, NADS, OGRIP
3. Background: Esri





V:\2028\Active\2028113244\03\_data\gis\_cadd\gis\mxd\scpsb\_figures\2028113244\_OakRunSolar\_OPSB.aprx Revised: 2022-08-15 By: JHeideman

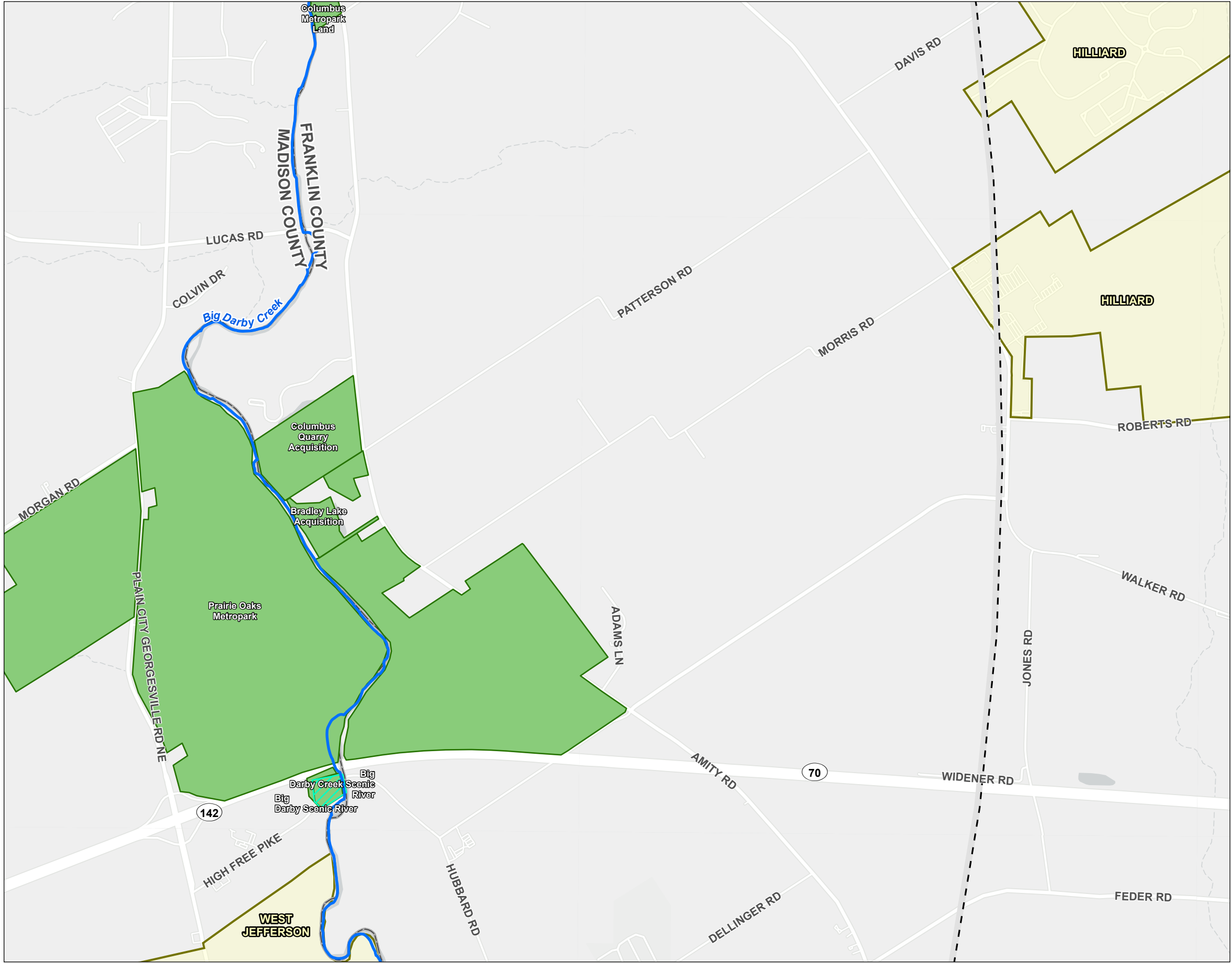


Figure No.  
**8-7**

Title  
**Cultural and Recreational Map**

---

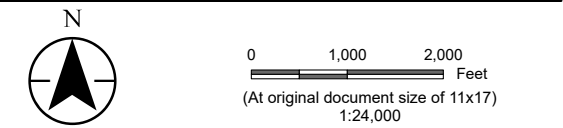
Client/Project  
Oak Run Solar Project, LLC  
Oak Run Solar Project

2028113244

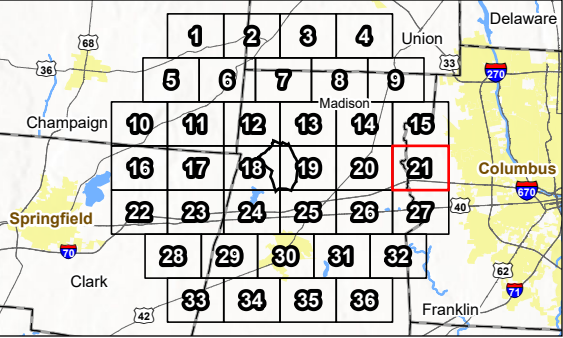
---

Project Location  
Madison County, Ohio

Prepared by JLH on 2022-06-16  
TR by CMD on 2022-08-12  
IR by MK on 2022-08-12



- Legend
- Project Area
  - 10 Mile Buffer
  - NRHP Listed Property
  - NRHP Listed Property Boundary
  - NRHP Historic District
  - Wild and Scenic River
  - Scenic Byway
  - Trail
  - Railroad
  - Recreation Area
  - ODNR Land



Notes

1. Coordinate System: NAD 1983 StatePlane Ohio South FIPS 3402 Feet
2. Data Sources: Stantec, Savion, USGS, ODNR, ODOT, NPS, NADS, OGRIP
3. Background: Esri





V:\2028\Active\2028113244\03\_data\gis\_cad\gis\mxd\scpsb\_figures\2028113244\_OakRunSolar\_OPSB.aprx Revised: 2022-08-15 By: JHeideman

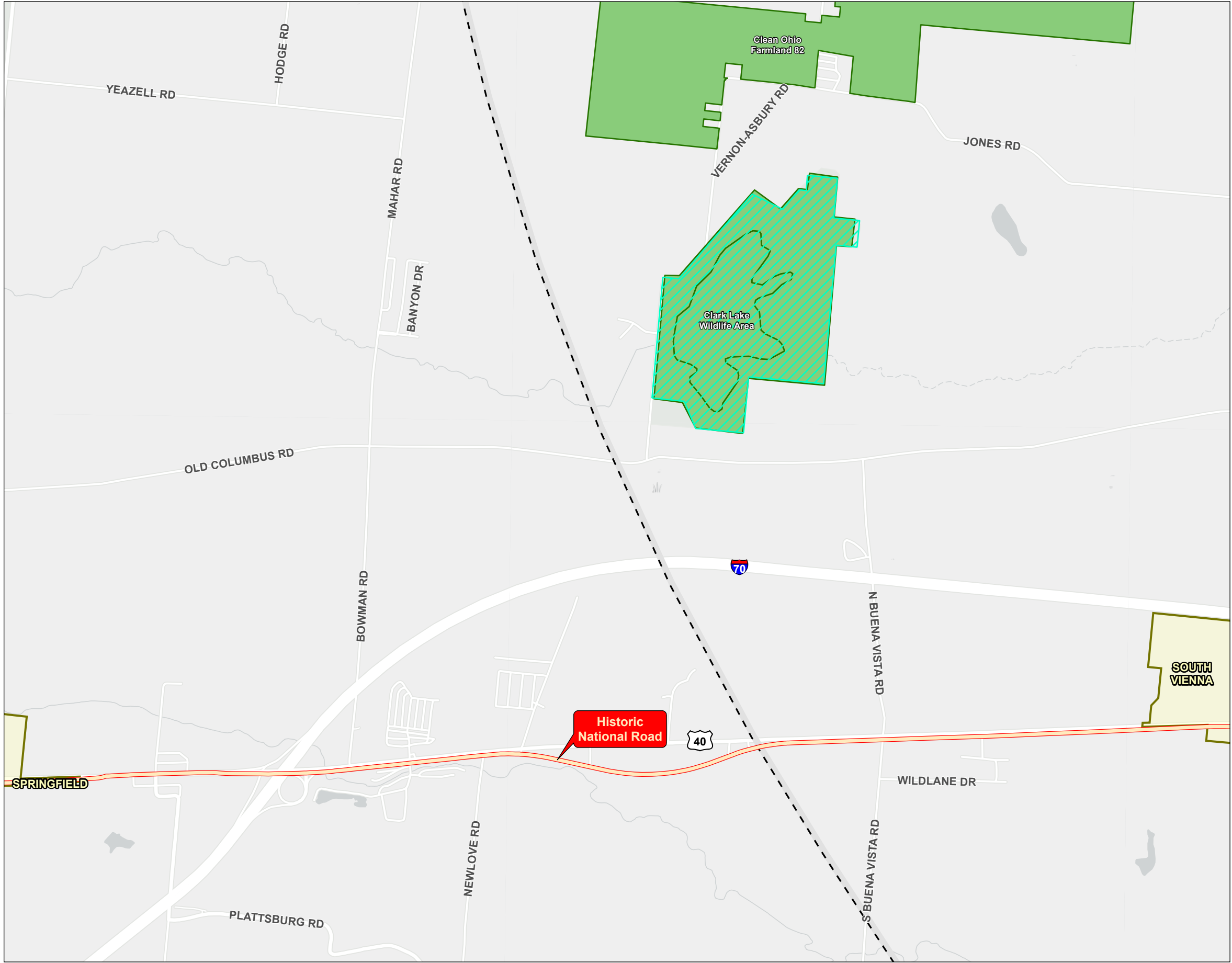


Figure No.  
**8-7**

Title  
**Cultural and Recreational Map**

---

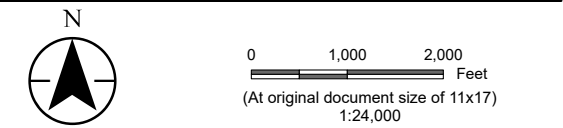
Client/Project  
Oak Run Solar Project, LLC  
Oak Run Solar Project

2028113244

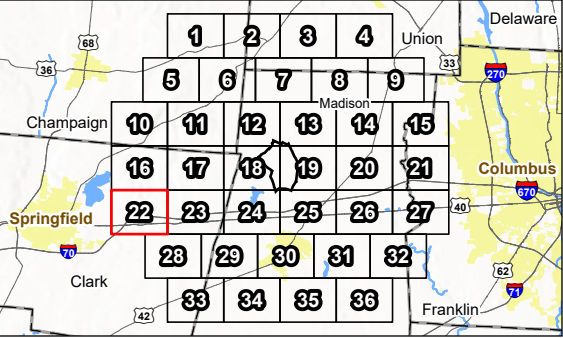
---

Project Location  
Madison County, Ohio

Prepared by JLH on 2022-06-16  
TR by CMD on 2022-08-12  
IR by MK on 2022-08-12



- Legend
- Project Area
  - 10 Mile Buffer
  - NRHP Listed Property
  - NRHP Listed Property Boundary
  - NRHP Historic District
  - Wild and Scenic River
  - Scenic Byway
  - Trail
  - Railroad
  - Recreation Area
  - ODNR Land



Notes

1. Coordinate System: NAD 1983 StatePlane Ohio South FIPS 3402 Feet
2. Data Sources: Stantec, Savion, USGS, ODNR, ODOT, NPS, NADS, OGRIP
3. Background: Esri





V:\2028\Active\2028113244\03\_data\gis\_cad\gis\mxd\scpsb\_figures\2028113244\_OakRunSolar\_OPSB.aprx Revised: 2022-08-15 By: JHeideman

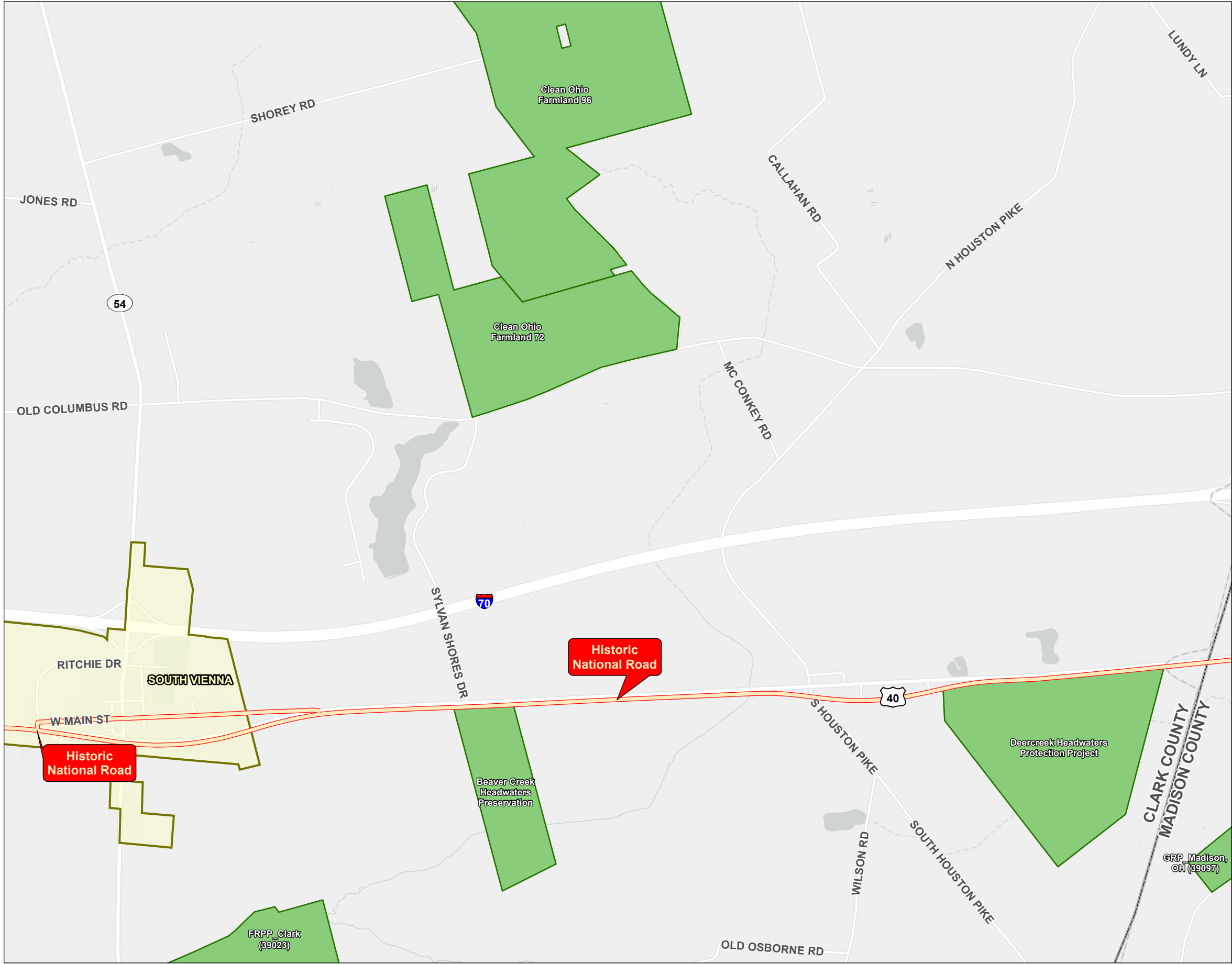


Figure No.  
**8-7**

Title  
**Cultural and Recreational Map**

---

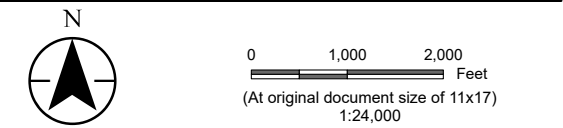
Client/Project  
Oak Run Solar Project, LLC  
Oak Run Solar Project

2028113244

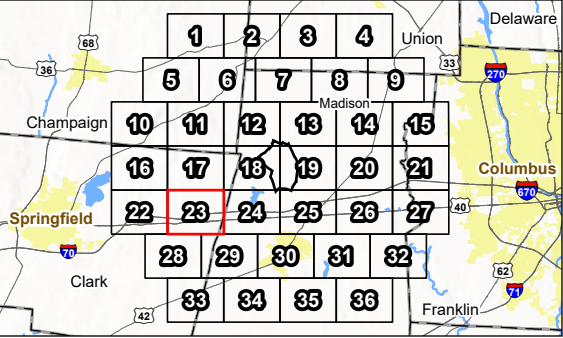
---

Project Location  
Madison County, Ohio

Prepared by JLH on 2022-06-16  
TR by CMD on 2022-08-12  
IR by MK on 2022-08-12



- Legend
- Project Area
  - 10 Mile Buffer
  - NRHP Listed Property
  - NRHP Listed Property Boundary
  - NRHP Historic District
  - Wild and Scenic River
  - Scenic Byway
  - Trail
  - Railroad
  - Recreation Area
  - ODNR Land



Notes

1. Coordinate System: NAD 1983 StatePlane Ohio South FIPS 3402 Feet
2. Data Sources: Stantec, Savion, USGS, ODNR, ODOT, NPS, NADS, OGRIP
3. Background: Esri





V:\2028\Active\2028113244\03\_data\gis\_cad\gis\mxd\scpsb\_figures\2028113244\_OakRunSolar\_OPSB.aprx Revised: 2022-08-15 By: JHeideman



Figure No.  
**8-7**

Title  
**Cultural and Recreational Map**

---

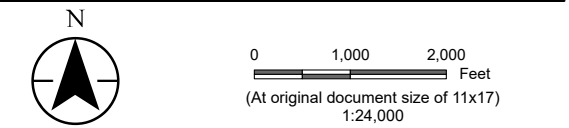
Client/Project  
Oak Run Solar Project, LLC  
Oak Run Solar Project

2028113244

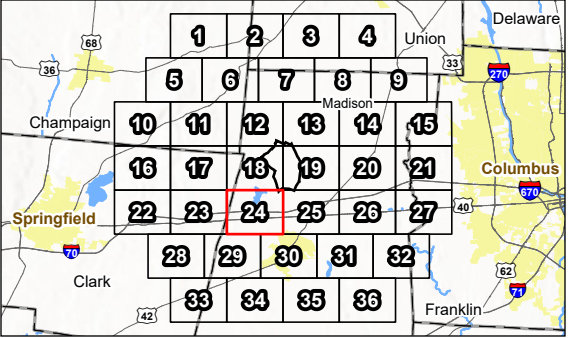
---

Project Location  
Madison County, Ohio

Prepared by J.L.H. on 2022-06-16  
TR by CMD on 2022-08-12  
IR by MK on 2022-08-12



- Legend
- Project Area
  - 10 Mile Buffer
  - NRHP Listed Property
  - NRHP Listed Property Boundary
  - NRHP Historic District
  - Wild and Scenic River
  - Scenic Byway
  - Trail
  - Railroad
  - Recreation Area
  - ODNR Land



Notes

1. Coordinate System: NAD 1983 StatePlane Ohio South FIPS 3402 Feet
2. Data Sources: Stantec, Savion, USGS, ODNr, ODOT, NPS, NADS, OGRIP
3. Background: Esri





V:\2028\Active\2028113244\03\_data\gis\_cad\gis\mxd\scpsb\_figures\2028113244\_OakRunSolar\_OPSB.aprx Revised: 2022-08-15 By: JHeideman

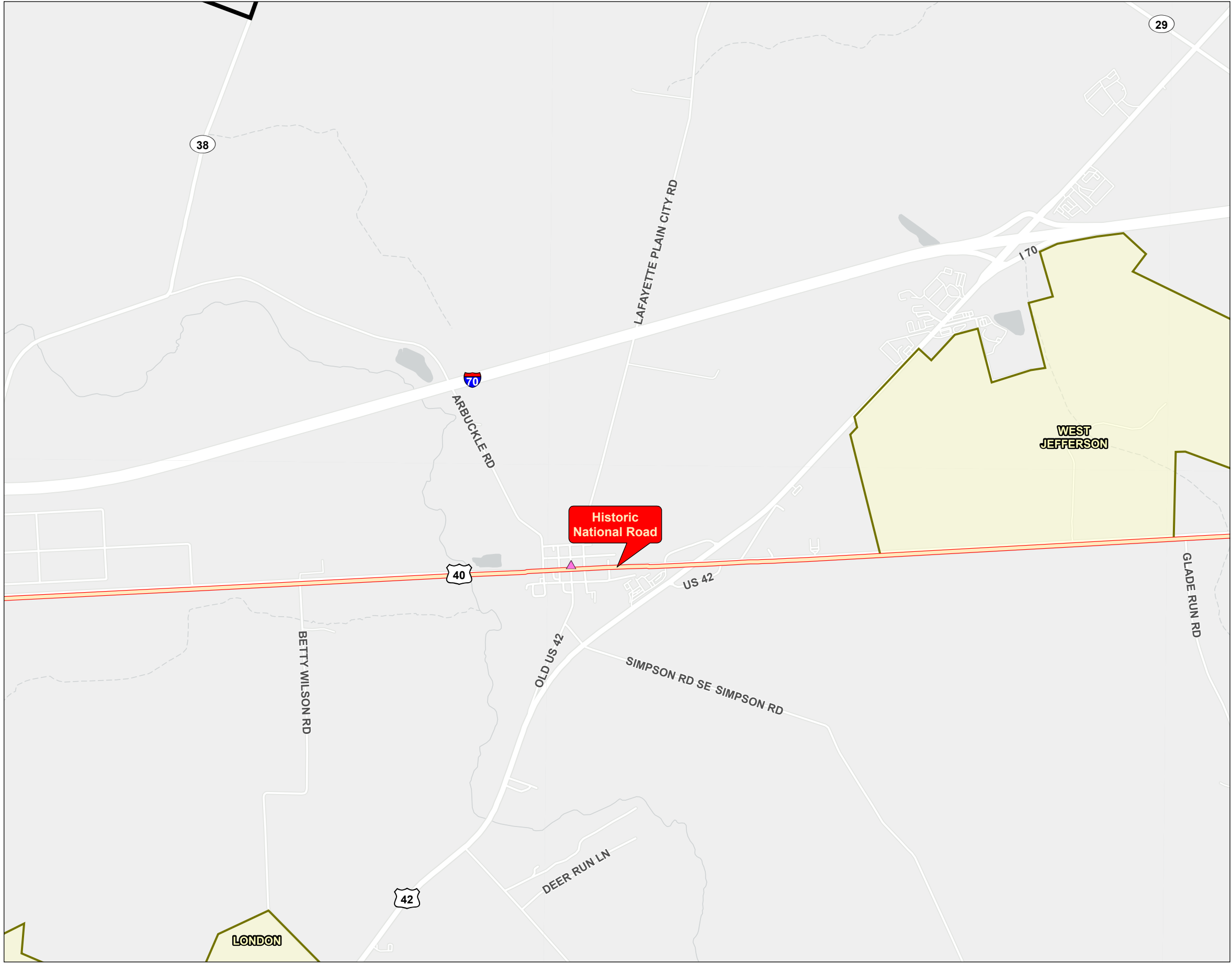


Figure No.  
**8-7**

Title  
**Cultural and Recreational Map**

---

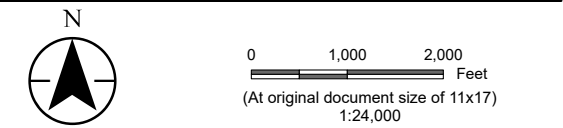
Client/Project  
Oak Run Solar Project, LLC  
Oak Run Solar Project

2028113244

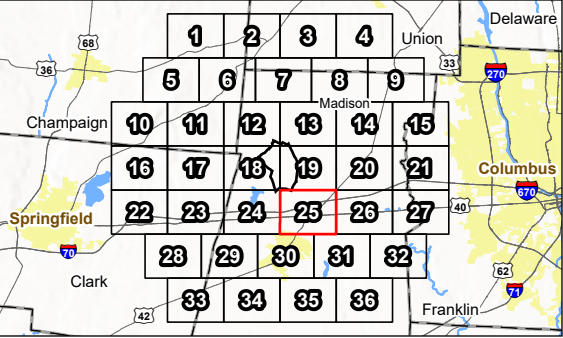
---

Project Location  
Madison County, Ohio

Prepared by JLH on 2022-06-16  
TR by CMD on 2022-08-12  
IR by MK on 2022-08-12



- Legend
- Project Area
  - 10 Mile Buffer
  - NRHP Listed Property
  - NRHP Listed Property Boundary
  - NRHP Historic District
  - Wild and Scenic River
  - Scenic Byway
  - Trail
  - Railroad
  - Recreation Area
  - ODNR Land



Notes

1. Coordinate System: NAD 1983 StatePlane Ohio South FIPS 3402 Feet
2. Data Sources: Stantec, Savion, USGS, ODNR, ODOT, NPS, NADS, OGRIP
3. Background: Esri





V:\2028\Active\2028113244\03\_data\gis\_cad\gis\mxd\scpsb\_figures\2028113244\_OakRunSolar\_OPSB.aprx Revised: 2022-08-15 By: JHeideman

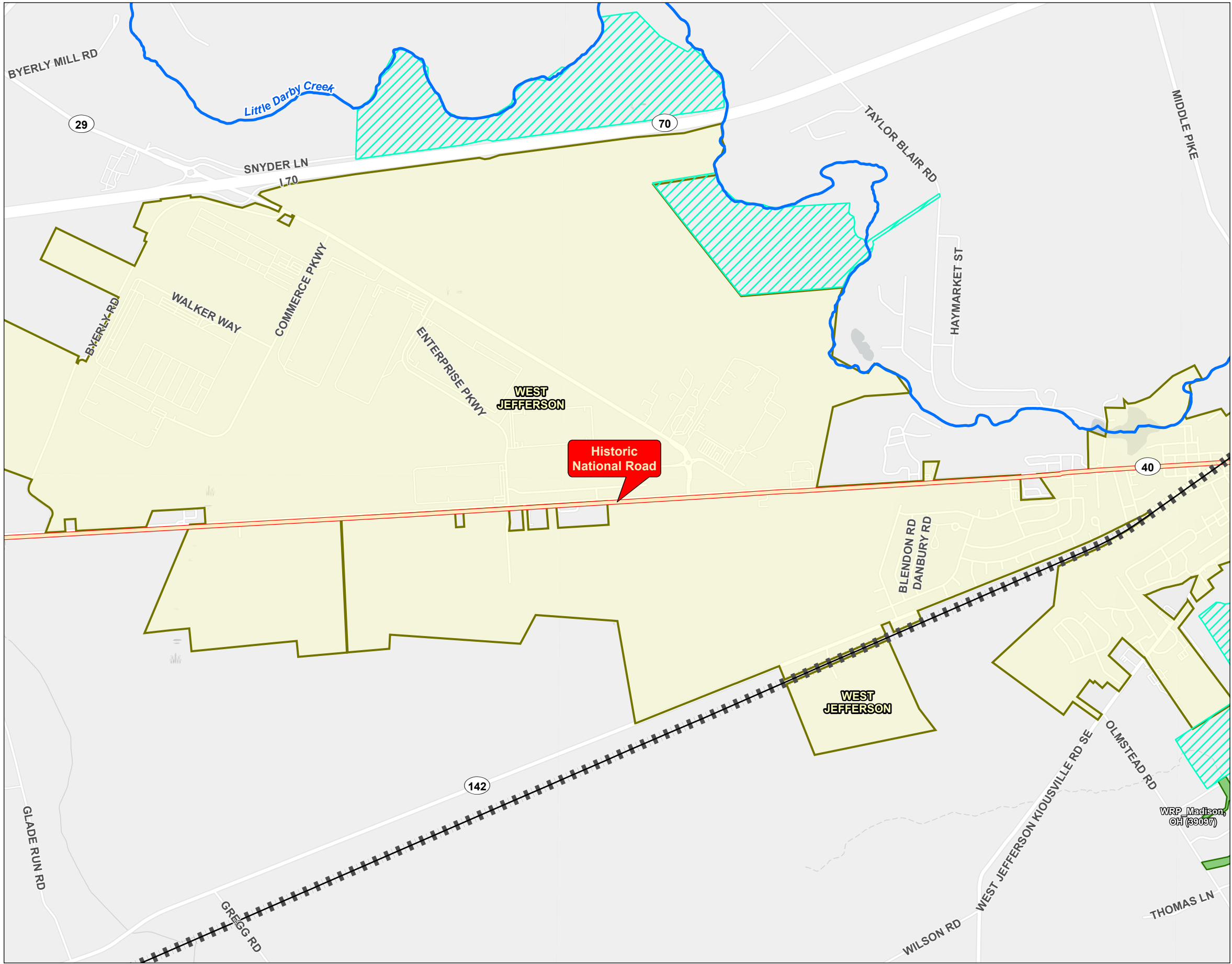


Figure No.  
**8-7**

Title  
**Cultural and Recreational Map**

---

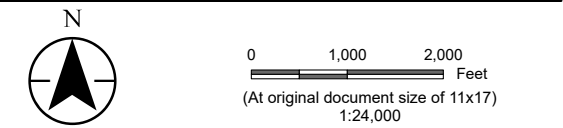
Client/Project  
Oak Run Solar Project, LLC  
Oak Run Solar Project

2028113244

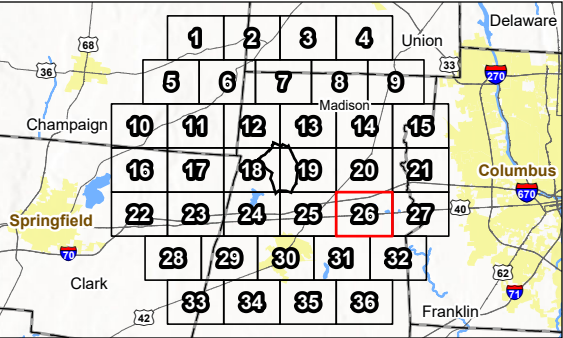
---

Project Location  
Madison County, Ohio

Prepared by JLH on 2022-06-16  
TR by CMD on 2022-08-12  
IR by MK on 2022-08-12



- Legend
- Project Area
  - 10 Mile Buffer
  - NRHP Listed Property
  - NRHP Listed Property Boundary
  - NRHP Historic District
  - Wild and Scenic River
  - Scenic Byway
  - Trail
  - Railroad
  - Recreation Area
  - ODNR Land



Notes

1. Coordinate System: NAD 1983 StatePlane Ohio South FIPS 3402 Feet
2. Data Sources: Stantec, Savion, USGS, ODNr, ODOT, NPS, NADS, OGRIP
3. Background: Esri





V:\2028\Active\2028113244\03\_data\gis\_cad\gis\mxd\scpsb\_figures\2028113244\_OakRunSolar\_OPSB.aprx Revised: 2022-08-15 By: JHeideman

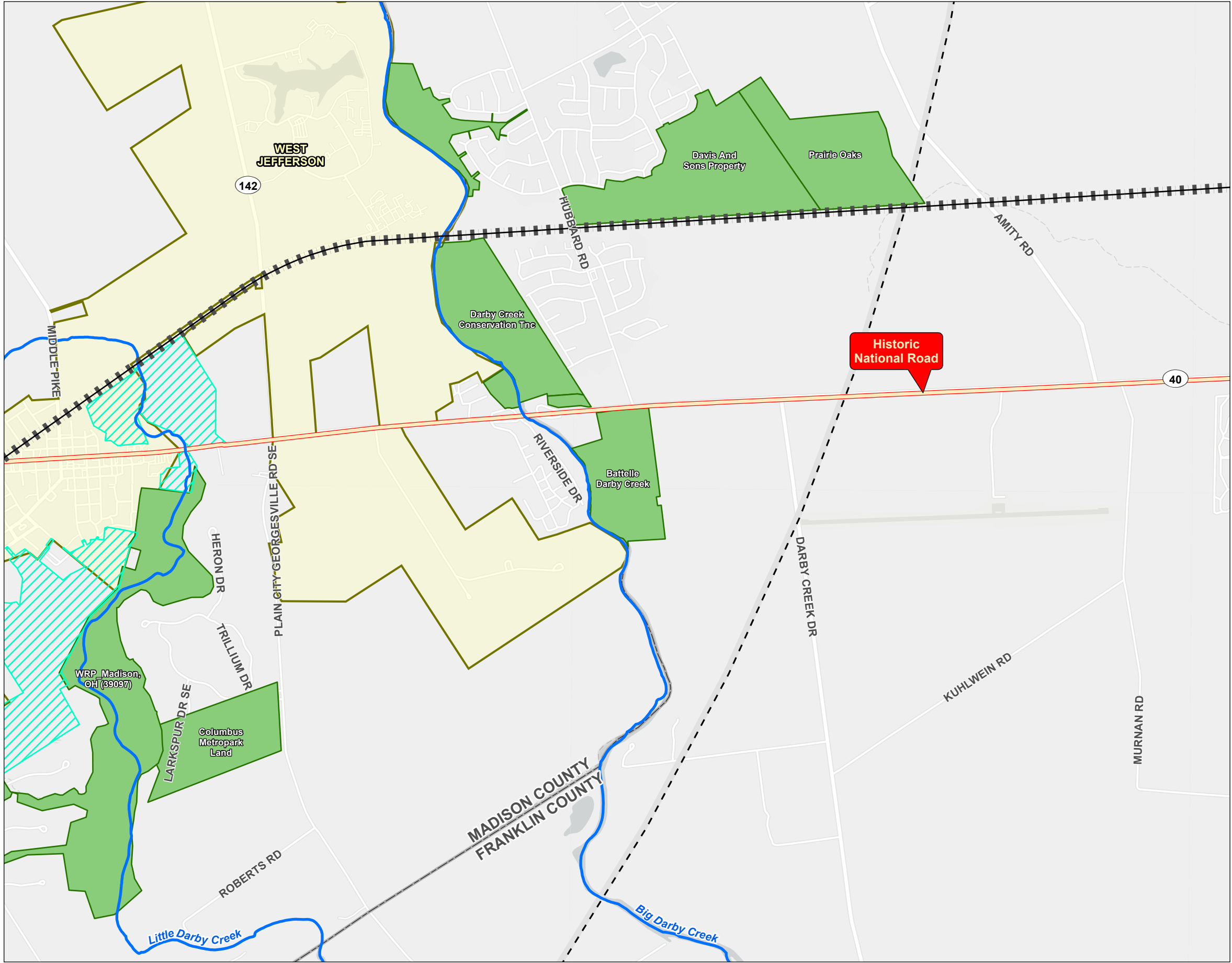


Figure No.  
**8-7**

Title  
**Cultural and Recreational Map**

---

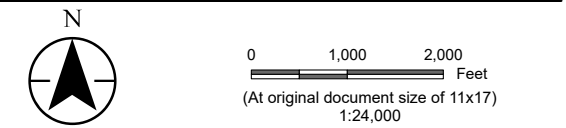
Client/Project  
Oak Run Solar Project, LLC  
Oak Run Solar Project

2028113244

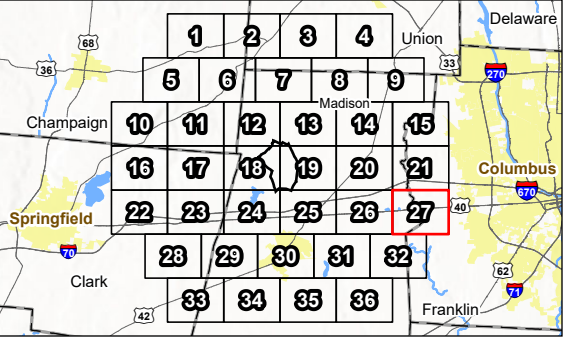
---

Project Location  
Madison County, Ohio

Prepared by JLH on 2022-06-16  
TR by CMD on 2022-08-12  
IR by MK on 2022-08-12



- Legend
- Project Area
  - 10 Mile Buffer
  - NRHP Listed Property
  - NRHP Listed Property Boundary
  - NRHP Historic District
  - Wild and Scenic River
  - Scenic Byway
  - Trail
  - Railroad
  - Recreation Area
  - ODNr Land



Notes

1. Coordinate System: NAD 1983 StatePlane Ohio South FIPS 3402 Feet
2. Data Sources: Stantec, Savion, USGS, ODNr, ODOT, NPS, NADS, OGRIP
3. Background: Esri





V:\2028\Active\2028113244\03\_data\gis\_cad\gis\mxd\scpsb\_figures\2028113244\_OakRunSolar\_OPSB.aprx Revised: 2022-08-15 By: JHeideman

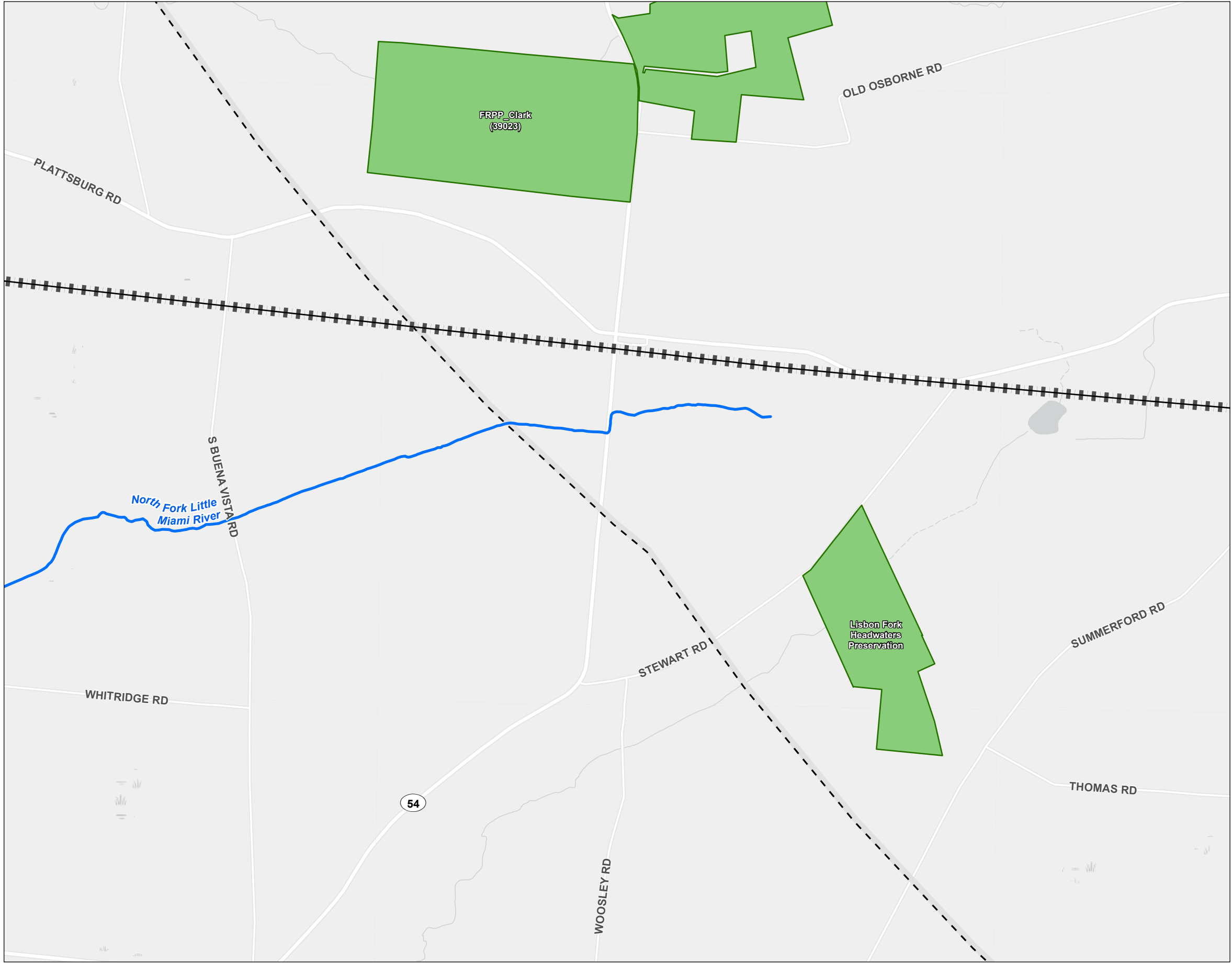


Figure No.  
**8-7**

Title  
**Cultural and Recreational Map**

---

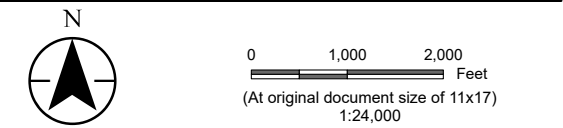
Client/Project  
Oak Run Solar Project, LLC  
Oak Run Solar Project

2028113244

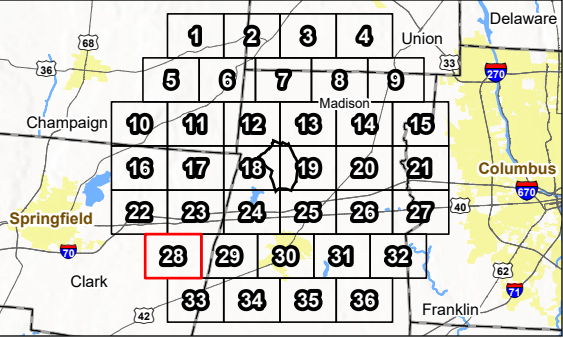
---

Project Location  
Madison County, Ohio

Prepared by JLH on 2022-06-16  
TR by CMD on 2022-08-12  
IR by MK on 2022-08-12



- Legend
- Project Area
  - 10 Mile Buffer
  - NRHP Listed Property
  - NRHP Listed Property Boundary
  - NRHP Historic District
  - Wild and Scenic River
  - Scenic Byway
  - Trail
  - Railroad
  - Recreation Area
  - ODNR Land



Notes

1. Coordinate System: NAD 1983 StatePlane Ohio South FIPS 3402 Feet
2. Data Sources: Stantec, Savion, USGS, ODNR, ODOT, NPS, NADS, OGRIP
3. Background: Esri





V:\2028\Active\2028113244\03\_data\gis\_cad\gis\mxd\scpsb\_figures\2028113244\_OakRunSolar\_OPSB.aprx Revised: 2022-08-15 By: JHeideman



Figure No.  
**8-7**

Title  
**Cultural and Recreational Map**

---

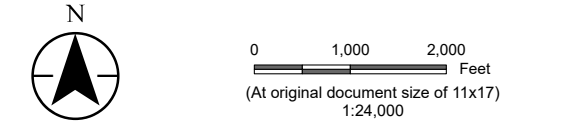
Client/Project  
Oak Run Solar Project, LLC  
Oak Run Solar Project

2028113244

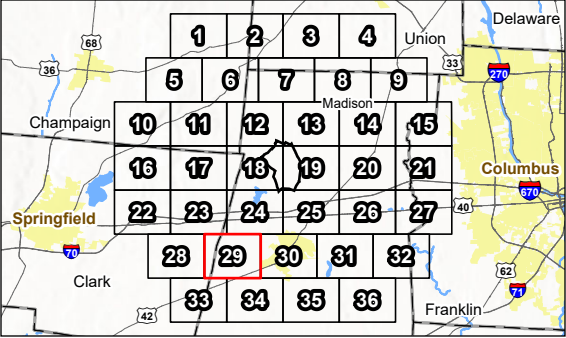
---

Project Location  
Madison County, Ohio

Prepared by JLH on 2022-06-16  
TR by CMD on 2022-08-12  
IR by MK on 2022-08-12



- Legend
- Project Area
  - 10 Mile Buffer
  - NRHP Listed Property
  - NRHP Listed Property Boundary
  - NRHP Historic District
  - Wild and Scenic River
  - Scenic Byway
  - Trail
  - Railroad
  - Recreation Area
  - ODNR Land



Notes

1. Coordinate System: NAD 1983 StatePlane Ohio South FIPS 3402 Feet
2. Data Sources: Stantec, Savion, USGS, ODNR, ODOT, NPS, NADS, OGRIP
3. Background: Esri





V:\2028\Active\2028113244\03\_data\gis\_cadd\gis\mxd\scpsb\_figures\2028113244\_OakRunSolar\_OPSB.aprx Revised: 2022-08-15 By: JHeideman

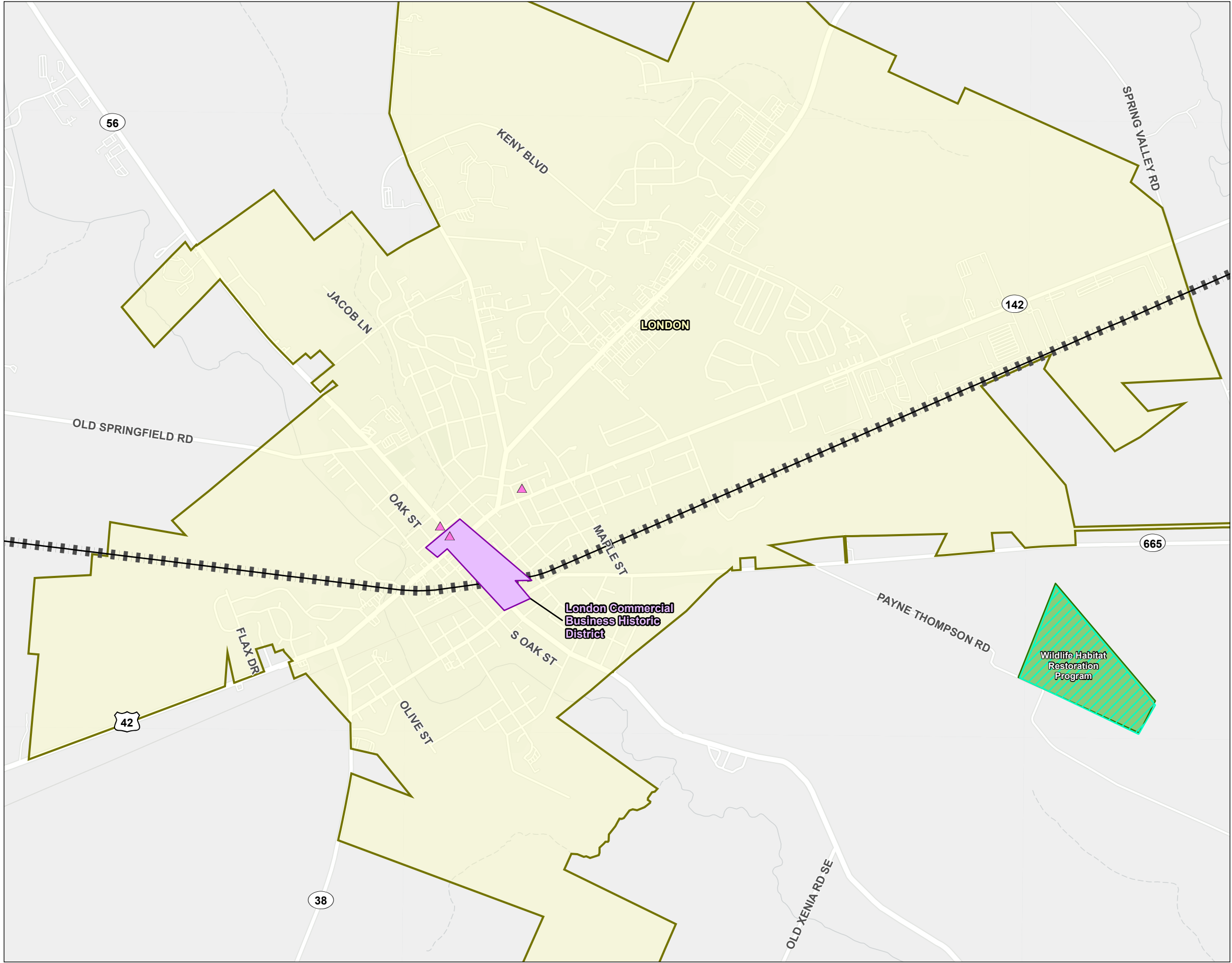


Figure No.  
**8-7**

Title  
**Cultural and Recreational Map**

---

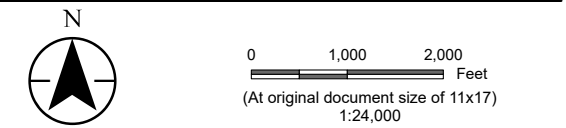
Client/Project  
Oak Run Solar Project, LLC  
Oak Run Solar Project

2028113244

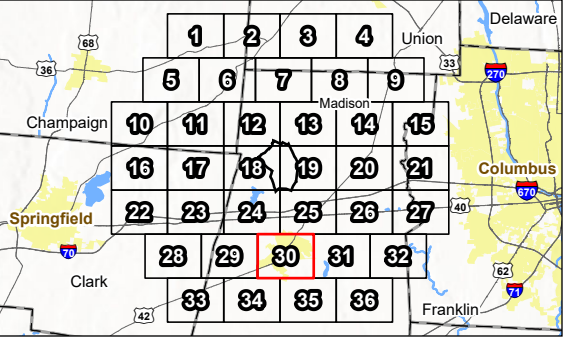
---

Project Location  
Madison County, Ohio

Prepared by JLH on 2022-06-16  
TR by CMD on 2022-08-12  
IR by MK on 2022-08-12



- Legend
- Project Area
  - 10 Mile Buffer
  - NRHP Listed Property
  - NRHP Listed Property Boundary
  - NRHP Historic District
  - Wild and Scenic River
  - Scenic Byway
  - Trail
  - Railroad
  - Recreation Area
  - ODNR Land



Notes

1. Coordinate System: NAD 1983 StatePlane Ohio South FIPS 3402 Feet
2. Data Sources: Stantec, Savion, USGS, ODNR, ODOT, NPS, NADS, OGRIP
3. Background: Esri





V:\2028\Active\2028113244\03\_data\gis\_cad\gis\mxd\scpsb\_figures\2028113244\_OakRunSolar\_OPSB.aprx Revised: 2022-08-15 By: JHeideman

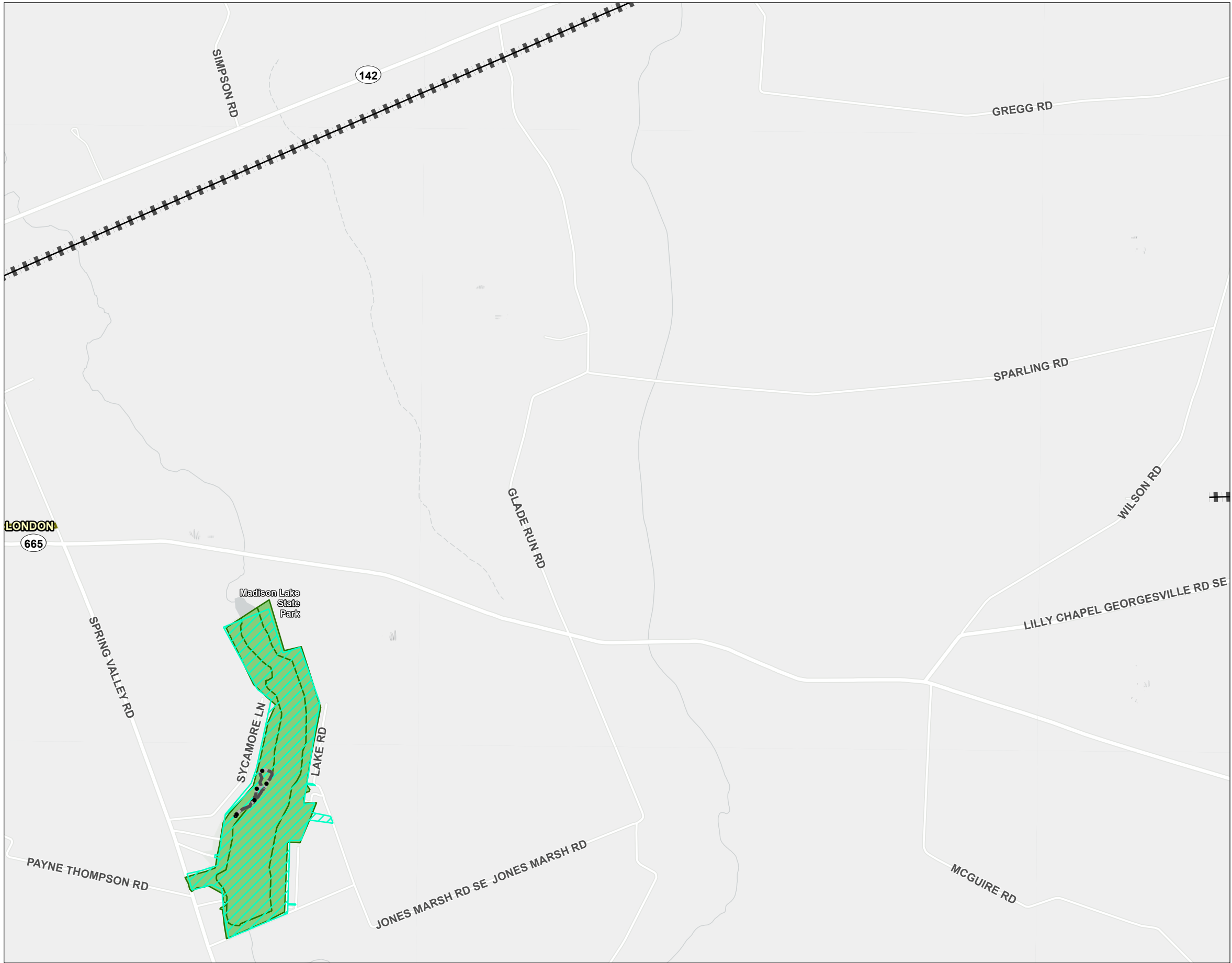


Figure No.  
**8-7**

Title  
**Cultural and Recreational Map**

---

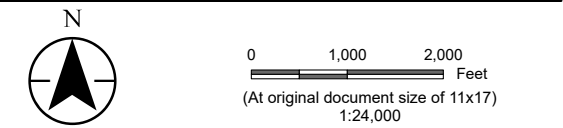
Client/Project  
Oak Run Solar Project, LLC  
Oak Run Solar Project

2028113244

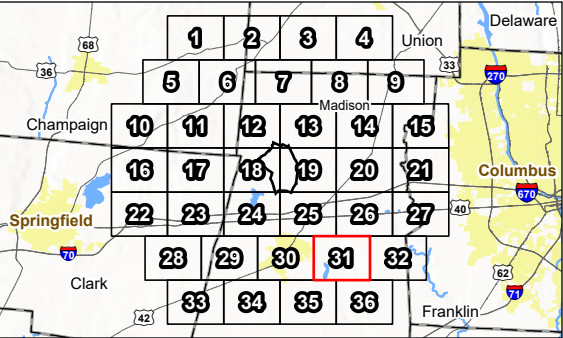
---

Project Location  
Madison County, Ohio

Prepared by JLH on 2022-06-16  
TR by CMD on 2022-08-12  
IR by MK on 2022-08-12



- Legend
- Project Area
  - 10 Mile Buffer
  - NRHP Listed Property
  - NRHP Listed Property Boundary
  - NRHP Historic District
  - Wild and Scenic River
  - Scenic Byway
  - Trail
  - Railroad
  - Recreation Area
  - ODNR Land



Notes

1. Coordinate System: NAD 1983 StatePlane Ohio South FIPS 3402 Feet
2. Data Sources: Stantec, Savion, USGS, ODNR, ODOT, NPS, NADS, OGRIP
3. Background: Esri





V:\2028\Active\2028113244\03\_data\gis\_cad\gis\mxd\scpsb\_figures\2028113244\_OakRunSolar\_OPSB.aprx Revised: 2022-08-15 By: JHeideman

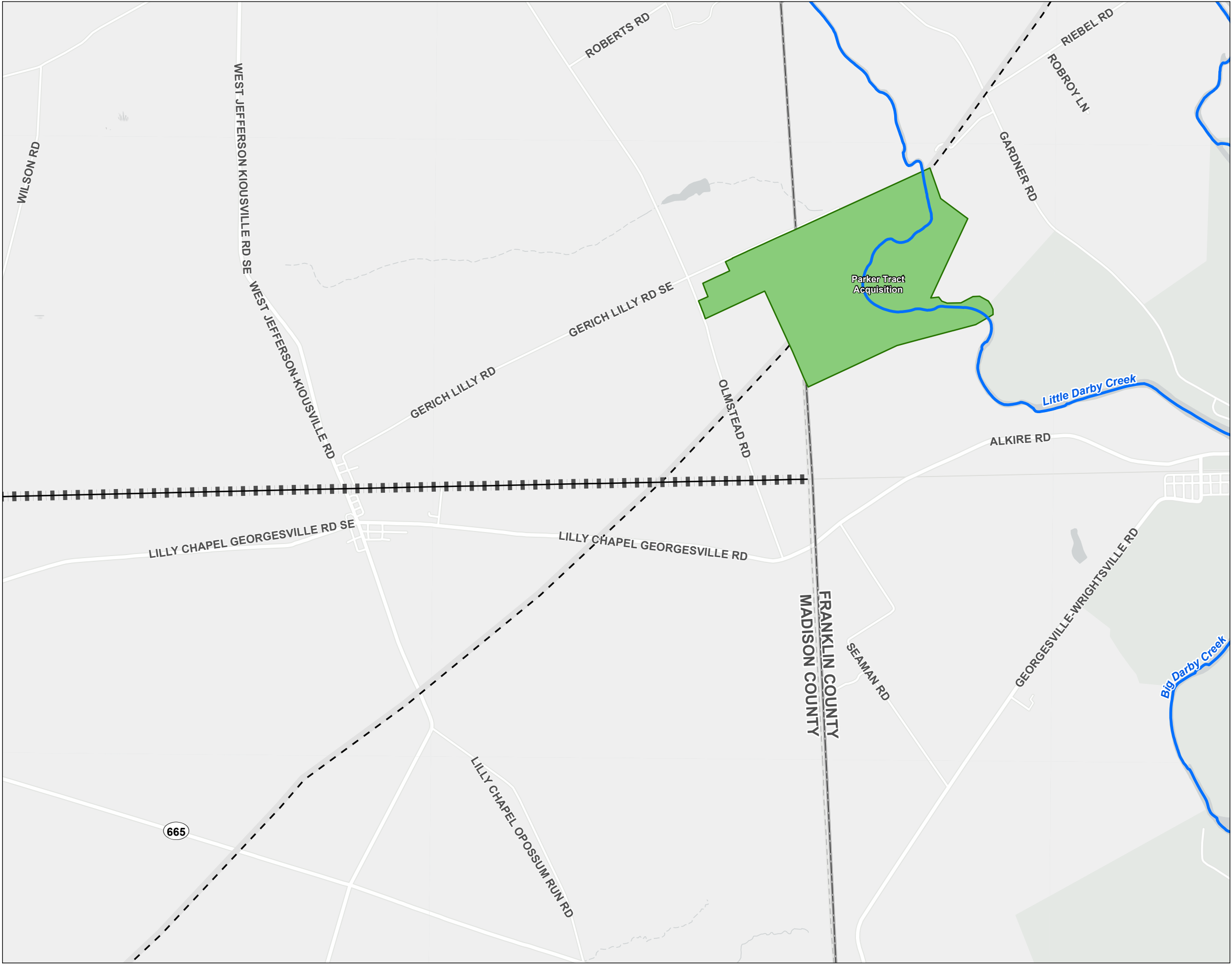


Figure No.  
**8-7**

Title  
**Cultural and Recreational Map**

---

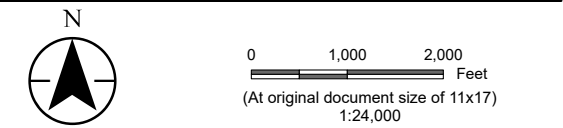
Client/Project  
Oak Run Solar Project, LLC  
Oak Run Solar Project

2028113244

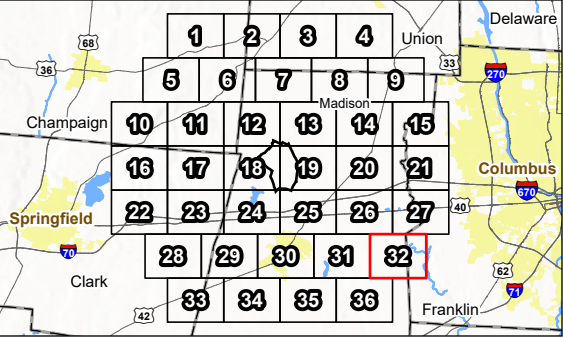
---

Project Location  
Madison County, Ohio

Prepared by JLH on 2022-06-16  
TR by CMD on 2022-08-12  
IR by MK on 2022-08-12



- Legend
- Project Area
  - 10 Mile Buffer
  - NRHP Listed Property
  - NRHP Listed Property Boundary
  - NRHP Historic District
  - Wild and Scenic River
  - Scenic Byway
  - Trail
  - Railroad
  - Recreation Area
  - ODNR Land



Notes

1. Coordinate System: NAD 1983 StatePlane Ohio South FIPS 3402 Feet
2. Data Sources: Stantec, Savion, USGS, ODNR, ODOT, NPS, NADS, OGRIP
3. Background: Esri





V:\2028\Active\2028113244\03\_data\gis\_cad\gis\mxd\scpsb\_figures\2028113244\_OakRunSolar\_OPSB.aprx Revised: 2022-08-15 By: JHeideman



Figure No.  
**8-7**

Title  
**Cultural and Recreational Map**

---

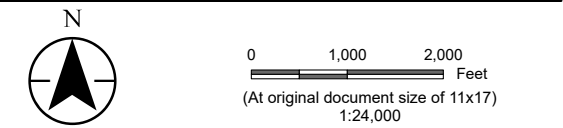
Client/Project  
Oak Run Solar Project, LLC  
Oak Run Solar Project

2028113244

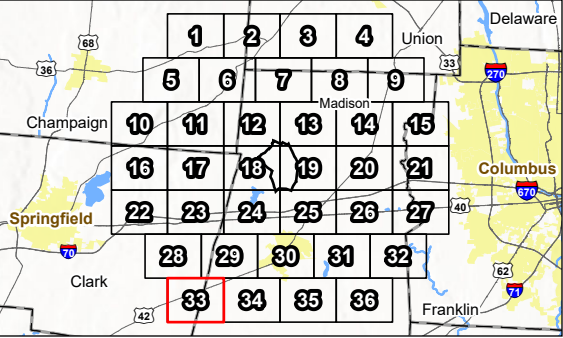
---

Project Location  
Madison County, Ohio

Prepared by JLH on 2022-06-16  
TR by CMD on 2022-08-12  
IR by MK on 2022-08-12



- Legend
- Project Area
  - 10 Mile Buffer
  - NRHP Listed Property
  - NRHP Listed Property Boundary
  - NRHP Historic District
  - Wild and Scenic River
  - Scenic Byway
  - Trail
  - Railroad
  - Recreation Area
  - ODNR Land



**Notes**

1. Coordinate System: NAD 1983 StatePlane Ohio South FIPS 3402 Feet
2. Data Sources: Stantec, Savion, USGS, ODNR, ODOT, NPS, NADS, OGRIP
3. Background: Esri





V:\2028\Active\2028113244\03\_data\gis\_cad\gis\mxd\scpsb\_figures\2028113244\_OakRunSolar\_OPSB.aprx Revised: 2022-08-15 By: JHeideman



Figure No.  
**8-7**

Title  
**Cultural and Recreational Map**

---

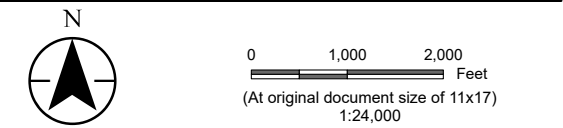
Client/Project  
Oak Run Solar Project, LLC  
Oak Run Solar Project

2028113244

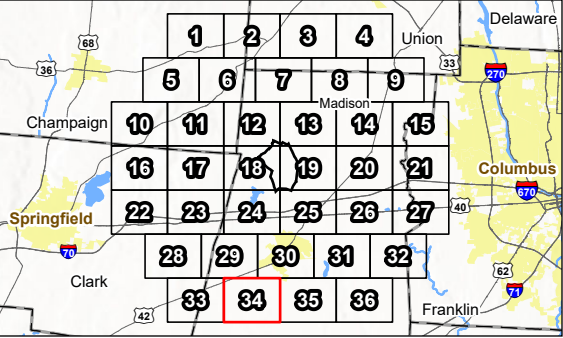
---

Project Location  
Madison County, Ohio

Prepared by JLH on 2022-06-16  
TR by CMD on 2022-08-12  
IR by MK on 2022-08-12



- Legend
- Project Area
  - 10 Mile Buffer
  - NRHP Listed Property
  - NRHP Listed Property Boundary
  - NRHP Historic District
  - Wild and Scenic River
  - Scenic Byway
  - Trail
  - Railroad
  - Recreation Area
  - ODNR Land



**Notes**

1. Coordinate System: NAD 1983 StatePlane Ohio South FIPS 3402 Feet
2. Data Sources: Stantec, Savion, USGS, ODNR, ODOT, NPS, NADS, OGRIP
3. Background: Esri





V:\2028\Active\2028113244\03\_data\gis\_cad\gis\mxd\scpsb\_figures\2028113244\_OakRunSolar\_OPSB.aprx Revised: 2022-08-15 By: JHeideman

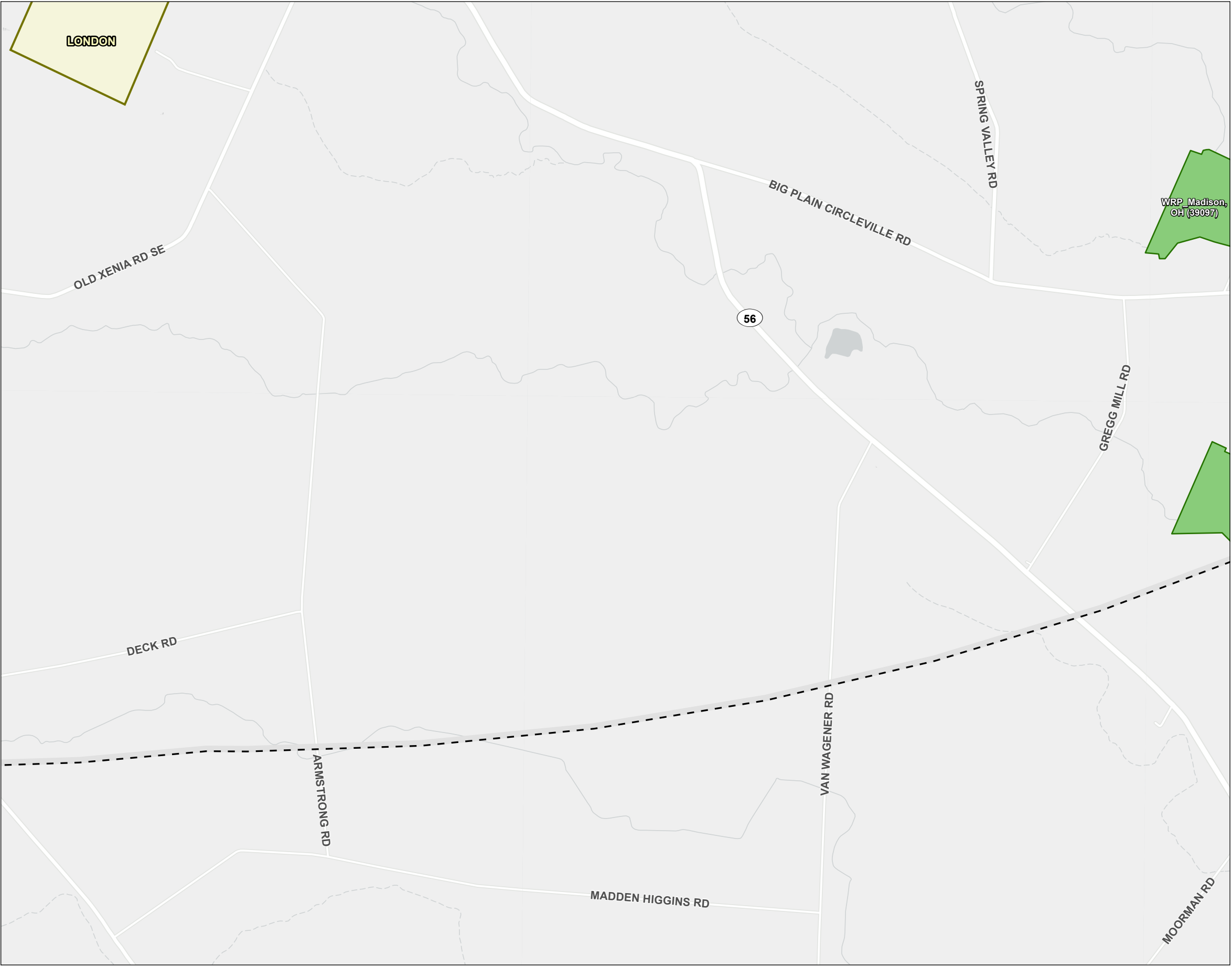


Figure No.  
**8-7**

Title  
**Cultural and Recreational Map**

---

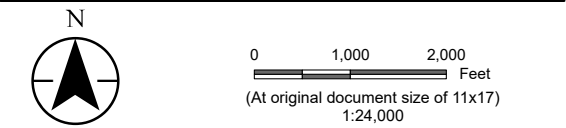
Client/Project  
Oak Run Solar Project, LLC  
Oak Run Solar Project

2028113244

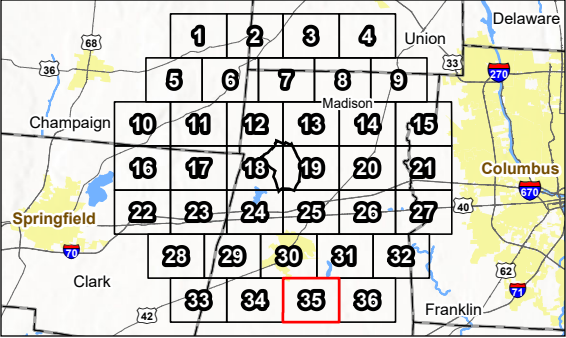
---

Project Location  
Madison County, Ohio

Prepared by JLH on 2022-06-16  
TR by CMD on 2022-08-12  
IR by MK on 2022-08-12



- Legend
- Project Area
  - 10 Mile Buffer
  - NRHP Listed Property
  - NRHP Listed Property Boundary
  - NRHP Historic District
  - Wild and Scenic River
  - Scenic Byway
  - Trail
  - Railroad
  - Recreation Area
  - ODNR Land



Notes

1. Coordinate System: NAD 1983 StatePlane Ohio South FIPS 3402 Feet
2. Data Sources: Stantec, Savion, USGS, ODNR, ODOT, NPS, NADS, OGRIP
3. Background: Esri





V:\2028\Active\2028113244\03\_data\gis\_cad\gis\mxd\scpsb\_figures\2028113244\_OakRunSolar\_OPSB.aprx Revised: 2022-08-15 By: JHeideman

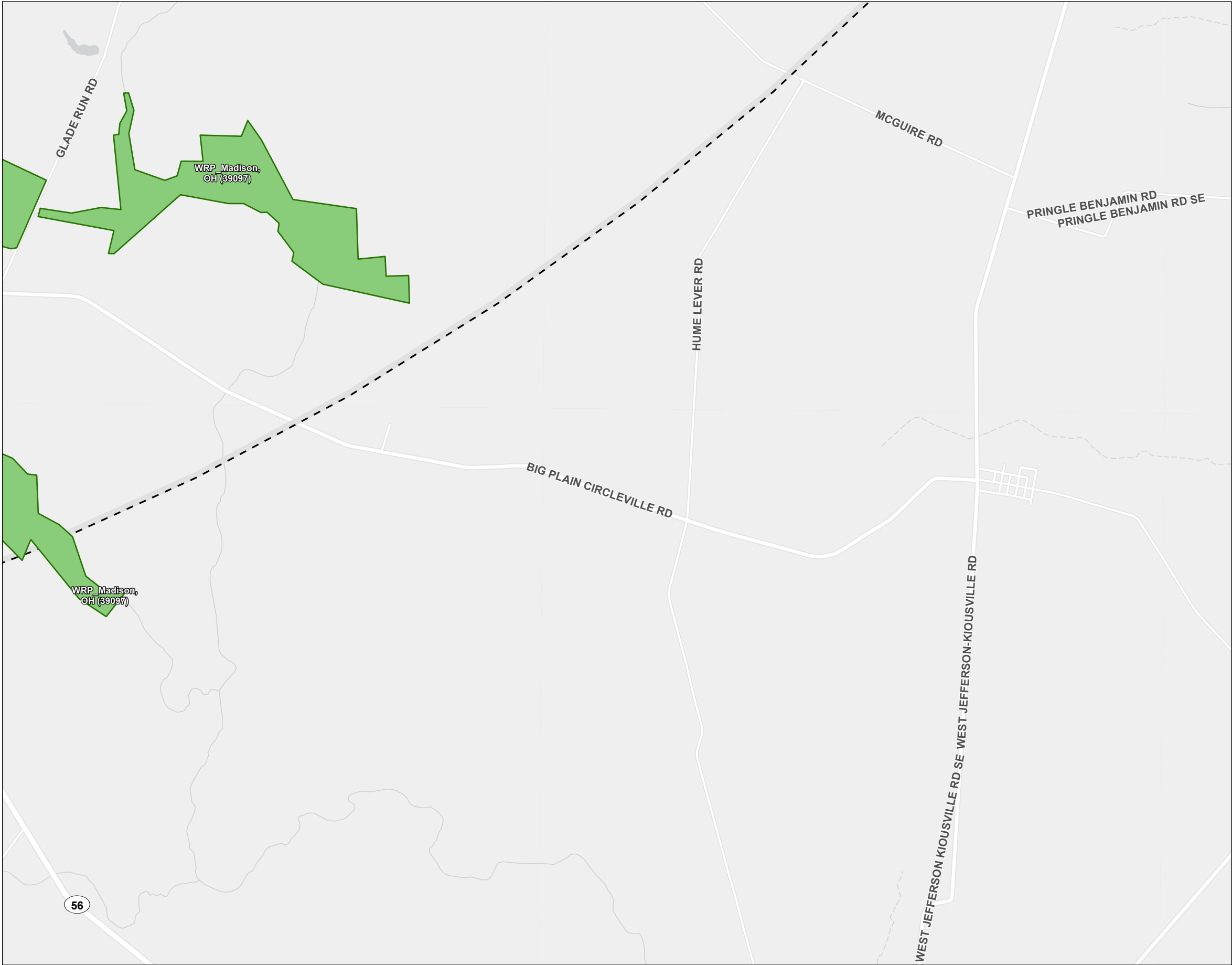


Figure No.  
**8-7**

Title  
**Cultural and Recreational Map**

---

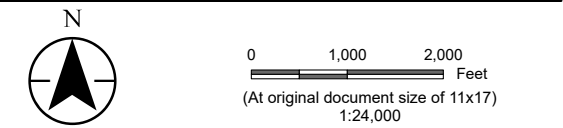
Client/Project  
Oak Run Solar Project, LLC  
Oak Run Solar Project

2028113244

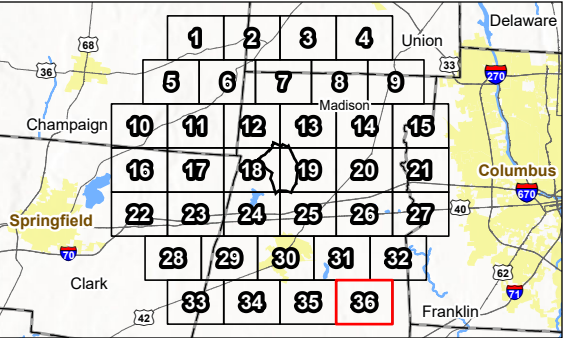
---

Project Location  
Madison County, Ohio

Prepared by JLH on 2022-06-16  
TR by CMD on 2022-08-12  
IR by MK on 2022-08-12



- Legend
- Project Area
  - 10 Mile Buffer
  - NRHP Listed Property
  - NRHP Listed Property Boundary
  - NRHP Historic District
  - Wild and Scenic River
  - Scenic Byway
  - Trail
  - Railroad
  - Recreation Area
  - ODNR Land



Notes

1. Coordinate System: NAD 1983 StatePlane Ohio South FIPS 3402 Feet
2. Data Sources: Stantec, Savion, USGS, ODNR, ODOT, NPS, NADS, OGRIP
3. Background: Esri





**Figure 8-8**  
**Agricultural Land Maps**

**Stantec**

**September 2, 2022**





Figure No.  
**8-8**

Title  
**Agricultural Lands Map**

---

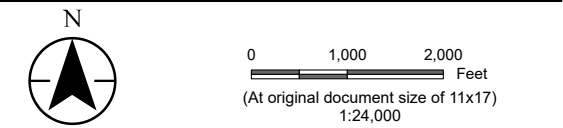
Client/Project  
Oak Run Solar Project, LLC  
Oak Run Solar Project

2028113244

---

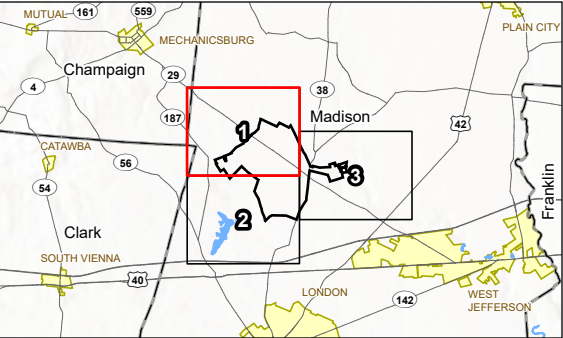
Project Location  
Madison County, Ohio

Prepared by JLH on 2022-06-16  
TR by CMD on 2022-08-12  
IR by MK on 2022-08-12



- Legend
- Project Boundary
  - Agricultural Land
  - Agricultural District Parcel\*
  - Possible Drain Tile
  - Solar Array
  - Inverter
  - O&M Facility
  - BESS Building
  - Substation
  - Step Up Substation
  - Laydown Yard
  - Gen-Tie Structure
  - Gen-Tie Line
  - Alternate Gen-Tie Line
  - Collector Cable
  - Fence
  - Access Road
  - Storm Water BMP

\*No features within data frame



Notes

1. Coordinate System: NAD 1983 StatePlane Ohio South FIPS 3402 Feet
2. Data Sources: Stantec, Savion, USGS, Madison Co., NADS, OGRIP
3. Orthophotography: 2019 NAIIP

**Preliminary Design - Not for Construction**

V:\2028\Active\2028113244\03\_data\gis\_cad\gis\mds\opsb\_figures\2028113244\_OakRunSolar\_OPSB.aprx Revised: 2022-09-02 By: JHeideman



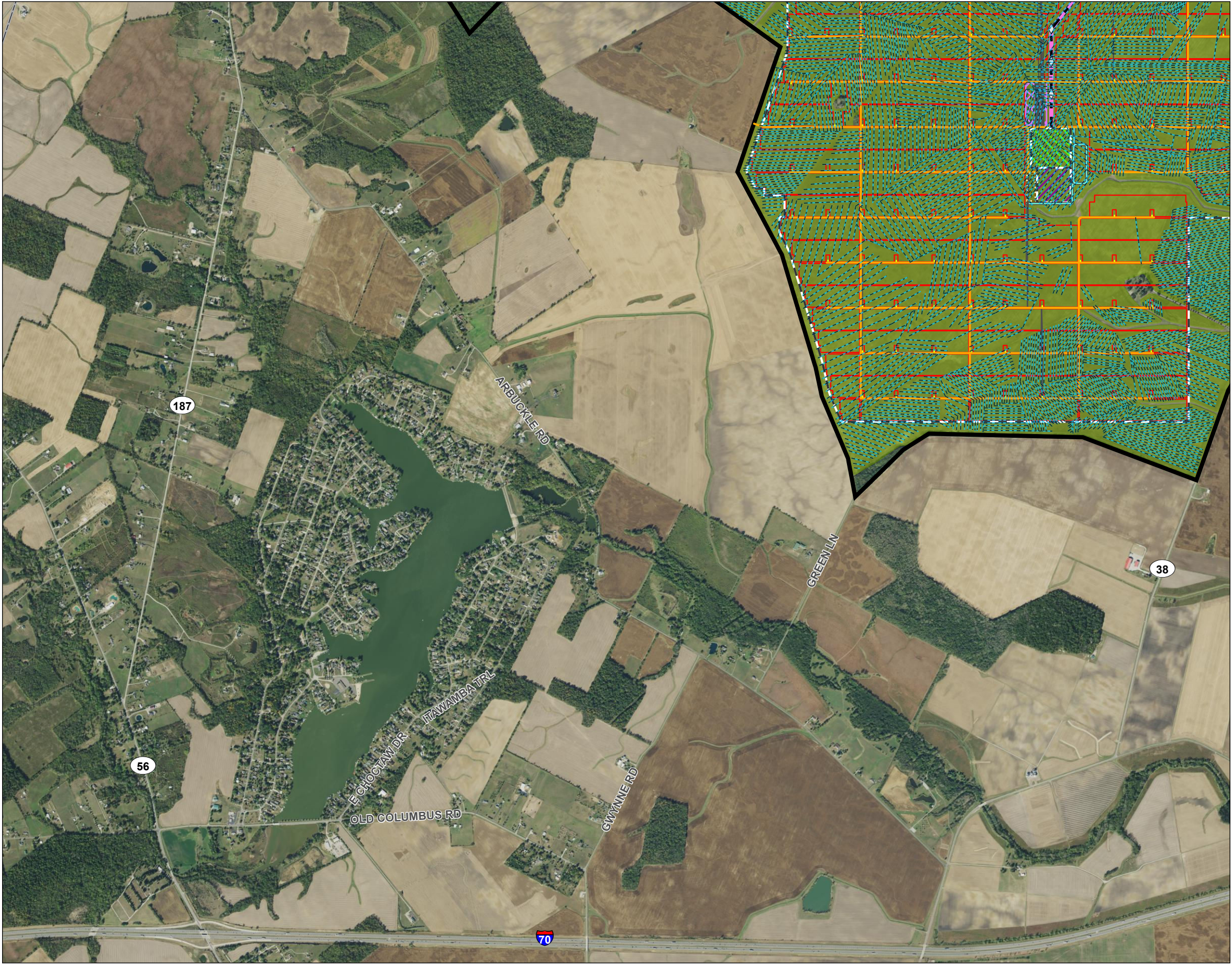


Figure No.  
**8-8**

Title  
**Agricultural Lands Map**

---

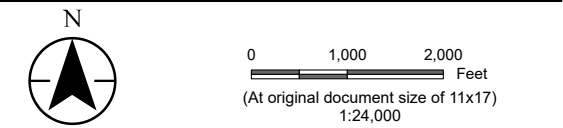
Client/Project  
Oak Run Solar Project, LLC  
Oak Run Solar Project

2028113244

---

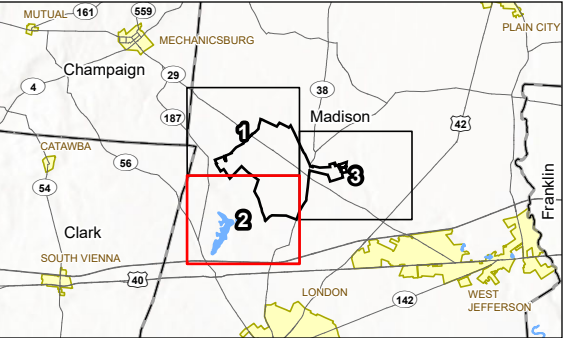
Project Location  
Madison County, Ohio

Prepared by JLH on 2022-06-16  
TR by CMD on 2022-08-12  
IR by MK on 2022-08-12



- Legend
- Project Boundary
  - Agricultural Land
  - Agricultural District Parcel\*
  - Possible Drain Tile
  - Solar Array
  - Inverter
  - O&M Facility
  - BESS Building
  - Substation
  - Step Up Substation
  - Laydown Yard
  - Gen-Tie Structure
  - Gen-Tie Line
  - Alternate Gen-Tie Line
  - Collector Cable
  - Fence
  - Access Road
  - Storm Water BMP

\*No features within data frame



- Notes
1. Coordinate System: NAD 1983 StatePlane Ohio South FIPS 3402 Feet
  2. Data Sources: Stantec, Savion, USGS, Madison Co., NADS, OGRIP
  3. Orthophotography: 2019 NAIP

**Preliminary Design - Not for Construction**

Page 2 of 3



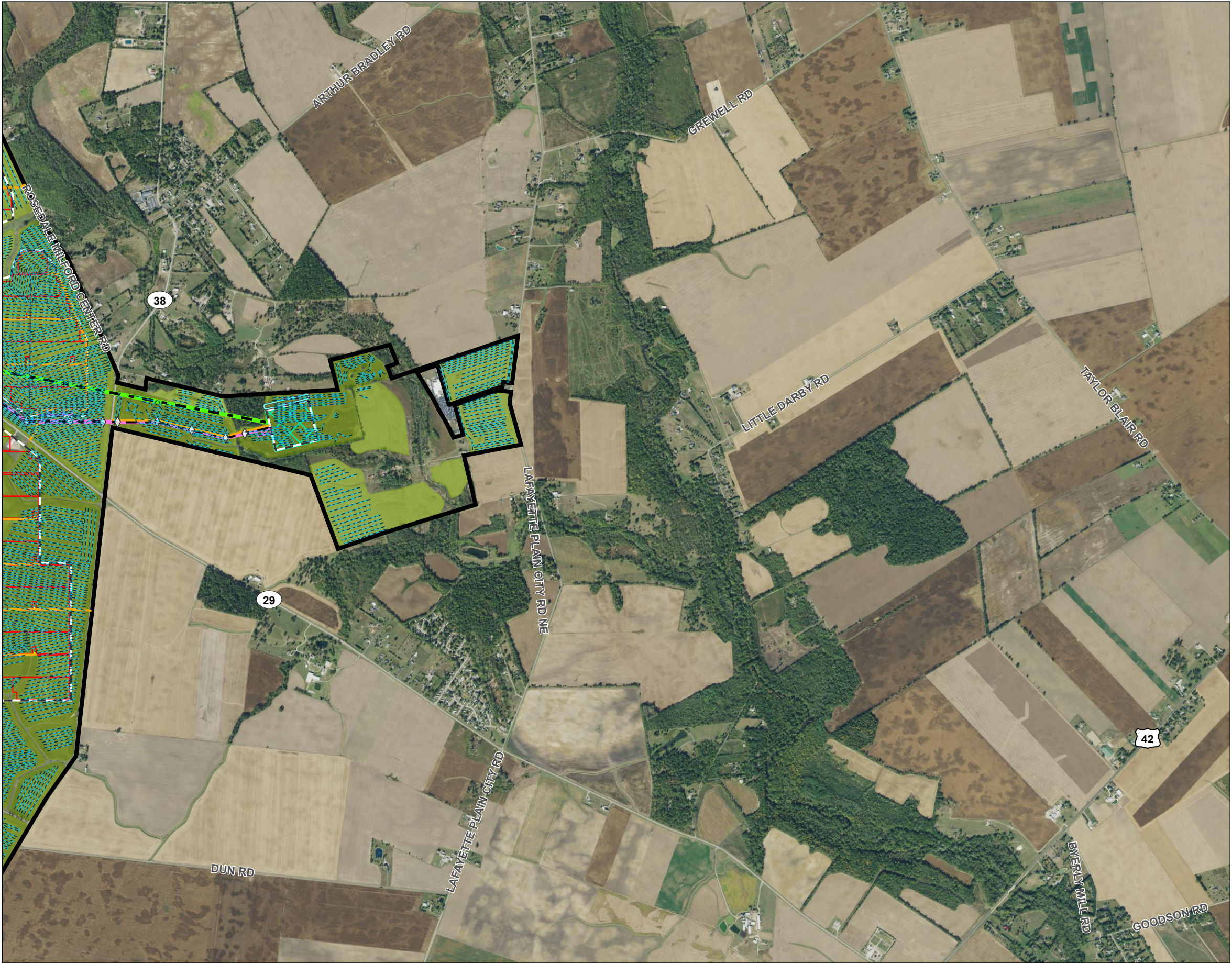


Figure No.  
**8-8**

Title  
**Agricultural Lands Map**

---

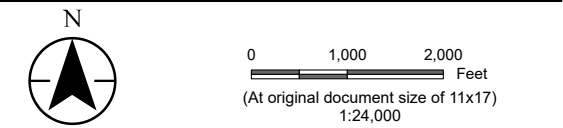
Client/Project  
Oak Run Solar Project, LLC  
Oak Run Solar Project

2028113244

---

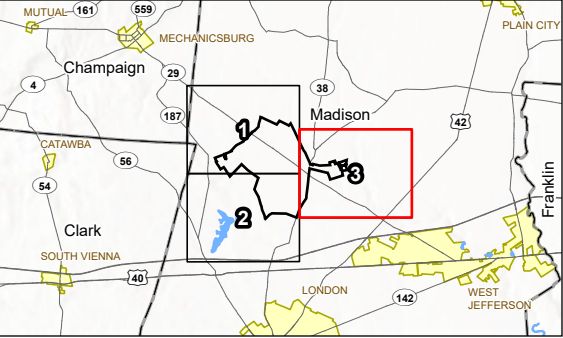
Project Location  
Madison County, Ohio

Prepared by JLH on 2022-06-16  
TR by CMD on 2022-08-12  
IR by MK on 2022-08-12



- Legend
- Project Boundary
  - Agricultural Land
  - Agricultural District Parcel\*
  - Possible Drain Tile
  - Solar Array
  - Inverter
  - O&M Facility
  - BESS Building
  - Substation
  - Step Up Substation
  - Laydown Yard
  - Gen-Tie Structure
  - Gen-Tie Line
  - Alternate Gen-Tie Line
  - Collector Cable
  - Fence
  - Access Road
  - Storm Water BMP

\*No features within data frame



Notes

1. Coordinate System: NAD 1983 StatePlane Ohio South FIPS 3402 Feet
2. Data Sources: Stantec, Savion, USGS, Madison Co., NADS, OGRIP
3. Orthophotography: 2019 NAIIP

**Preliminary Design - Not for Construction**

Page 3 of 3



**This foregoing document was electronically filed with the Public Utilities  
Commission of Ohio Docketing Information System on**

**9/2/2022 11:06:48 AM**

**in**

**Case No(s). 22-0549-EL-BGN, 22-0550-EL-BTX**

Summary: Application - Application 3 of 32 (Figures 8-1 – 8-8) electronically filed by  
Christine M.T. Pirik on behalf of Oak Run Solar Project, LLC