



Vorys, Sater, Seymour and Pease LLP
Legal Counsel

52 East Gay Street
P.O. Box 1008
Columbus, Ohio 43216-1008

614.464.6400 | www.vorys.com

Founded 1909

Michael J. Settineri
Direct Dial (614) 464-5462
Direct Fax (614) 719-5146
Email mjsettineri@vorys.com

August 23, 2022

Ms. Tanowa M. Troupe, Secretary
Public Utilities Commission of Ohio
180 E. Broad Street, 11th Floor
Columbus, OH 43215-3793

Re: Case No. 18-1546-EL-BGN, Nestlewood Solar I LLC
Certificate Compliance – Conditions #12, #29, #3, #10, #15, #2, #7 and
#8.

Dear Ms. Troupe:

As required by paragraph 102 of the April 16, 2020 Opinion, Order and Certificate entered in this proceeding, please be advised that, through this letter, Nestlewood Solar I LLC (“Nestlewood”) confirms the following:

- 1) On July 7, 2022, Nestlewood submitted to Staff a landscape and lighting plan. Staff provided comments to same and, on August 22, 2022, Nestlewood submitted to Staff an updated landscape and lighting plan (copy attached) in compliance with Condition #12;
- 2) On March 28, 2022, Nestlewood submitted to Staff a final traffic plan, which was included in the transportation management plan (copy filed on OPSB case docket on March 29, 2022) in compliance with Condition #29;
- 3) On August 9, 2022, Nestlewood submitted to Staff one set of updated detailed engineering drawings (no change to project layout) in compliance with Condition #3. Additionally, per request from Staff, on August 18, 2022, Nestlewood submitted to Staff a KMZ file for the project layout;
- 4) On August 5, 2022, Nestlewood submitted to Staff a copy of the decommissioning report (not a condition, but submitted for information purposes only);

Ms. Tanowa M. Troupe, Secretary
August 23, 2022
Page 2

- 5) The attached updated (second mailing) pre-construction notice was mailed on August 9, 2022 to all persons or entities required by Conditions #10 and #15;
- 6) In accordance with Condition #2, an updated pre-construction conference for tree-clearing and civil construction work was held with Staff on August 4, 2022;
- 7) In accordance with Condition #7, Nestlewood plans to: (i) start construction of the project on or around September 5, 2022, (ii) begin civil construction work in September 2022 through March 2023 and (iii) then proceed with tree clearing activities in the month of October 2022. Equipment installation is planned to begin between January 2023 and July 2023, with testing, commissioning and site restoration occurring in August, September, and October 2023; and
- 8) On August 15, 2022, Nestlewood submitted to Staff copies of the attached permits and authorizations in compliance with Condition #8.

Please call me if you have any questions.

Very truly yours,

/s/ Michael J. Settineri

Michael J. Settineri
Attorney for Nestlewood Solar I LLC

Attachments

cc: Andrew Conway, OPSB Staff Project Manager

[illegible][illegible]

Seed Mite	Scientific name	Common Name	Mite competition
DRM 1-1	<i>Phytoseiulus</i>	4. mutual Exclusion	100%
DRM 2-3	<i>Acarus</i>	4. mutual Exclusion	100%

[illegible]

REFERENCE

1. EXISTING PLANNING STUDIES PROVIDED TO EAIL & ENVIRONMENTAL CONSULTANTS, INC. (ECC) ON JANUARY 16, 2012 BY KEEPER ENERGY DEVELOPMENT, LLC (KEEPER ENERGY) FILE NUMBER "NO. TURNER" AND "NO. CONSUMERS".
2. PROPOSED LAYOUT PROVIDED TO ECC ON JANUARY 16, 2012 BY

[illegible]

CEC
Civil & Environmental Consultants, Inc.
1250 East 41st Road, Suite 200 - Naperville, IL 60563
630.683.0020 • 630.683.0026

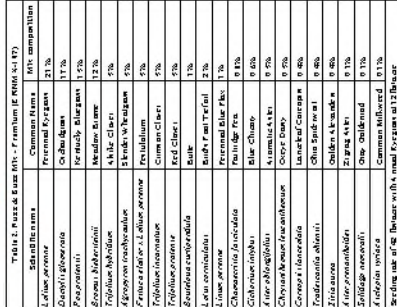
[illegible]

Table 1. Coar Craps		
Seed Mix	Seed Mix Name	Mix composition
BEN MIX-100	<i>Festuca perennans</i>	100%
BEN MIX-100S	<i>Avena sativa</i>	100%



REFERENCE


WESTER ENERGY DEVELOPMENT, LLC
NESTLEWOOD SOLAR PROJECT
TATE AND CLARK TOWNSHIPS
ERMONT AND BROWN COUNTIES, OHIO

CEC
Civil & Environmental Consultants, Inc.
1250 East Dineen Road, Suite 200, Naperville, IL 60563
630.693.0020 • 630.693.0020
www.cecinc.com

[illegible]

- ## NOTES
1. REFER TO SHEET 30-123 FOR PLANTING DETAILS AND NOTES.











1. REFER TO SHEET SP-43.9 FOR PLANTING DETAILS AND NOTES.

REFERENCE


1. EXISTING MANUSTRICS PROVIDED TO CH2M & ENVIRONMENTAL CONSULTANTS, INC. (EC2) ON JANUARY 18, 1992 BY VERPER ENERGY DEVELOPMENT, LLC (VERPER ENERGY'S FILE NAME3 "NO-SURVEY" AND "NO-CONSTRUCTION").
2. PROPOSED LAYOUT PROVIDED TO DEC ON JANUARY 18, 1992 BY VERPER ENERGY; FILE NAMES "PART-4-ELIS" AND "PART-4-WW".

PLANT SCHEDULE					
LINE NUMBER	QTY	DESCRIPTION / EQUIPMENT NAME	UNIT	SIZE	REMARKS
41	108	UNITARY CONDENSER / HODS JAWIER	RAM	4" - 7" HT.	
TH 47		VALVE X HODS / HODS AUTO-JAWIER / HOD	NO. 8 CONT		
IT 60		TRAILER DOOR / VALVE / HODS / HODS	NO. 6 CONT		
MEDIUM SCHEDULING					
QTY 102		TRAILER DOOR / VALVE / HODS / HODS	NO. 6 CONT		
QTY 102		TRAILER DOOR / VALVE / HODS / HODS	NO. 6 CONT		
QTY 102		TRAILER DOOR / VALVE / HODS / HODS	NO. 6 CONT		
QTY 102		TRAILER DOOR / VALVE / HODS / HODS	NO. 6 CONT		
QTY 102		TRAILER DOOR / VALVE / HODS / HODS	NO. 6 CONT		
QTY 102		TRAILER DOOR / VALVE / HODS / HODS	NO. 6 CONT		
QTY 102		TRAILER DOOR / VALVE / HODS / HODS	NO. 6 CONT		
QTY 102		TRAILER DOOR / VALVE / HODS / HODS	NO. 6 CONT		
QTY 102		TRAILER DOOR / VALVE / HODS / HODS	NO. 6 CONT		
QTY 102		TRAILER DOOR / VALVE / HODS / HODS	NO. 6 CONT		
QTY 102		TRAILER DOOR / VALVE / HODS / HODS	NO. 6 CONT		
QTY 102		TRAILER DOOR / VALVE / HODS / HODS	NO. 6 CONT		
QTY 102		TRAILER DOOR / VALVE / HODS / HODS	NO. 6 CONT		
QTY 102		TRAILER DOOR / VALVE / HODS / HODS	NO. 6 CONT		
QTY 102		TRAILER DOOR / VALVE / HODS / HODS	NO. 6 CONT		
QTY 102		TRAILER DOOR / VALVE / HODS / HODS	NO. 6 CONT		
QTY 102		TRAILER DOOR / VALVE / HODS / HODS	NO. 6 CONT		
QTY 102		TRAILER DOOR / VALVE / HODS / HODS	NO. 6 CONT		
QTY 102		TRAILER DOOR / VALVE / HODS / HODS	NO. 6 CONT		
QTY 102		TRAILER DOOR / VALVE / HODS / HODS	NO. 6 CONT		
QTY 102		TRAILER DOOR / VALVE / HODS / HODS	NO. 6 CONT		
QTY 102		TRAILER DOOR / VALVE / HODS / HODS	NO. 6 CONT		
QTY 102		TRAILER DOOR / VALVE / HODS / HODS	NO. 6 CONT		
QTY 102		TRAILER DOOR / VALVE / HODS / HODS	NO. 6 CONT		
QTY 102		TRAILER DOOR / VALVE / HODS / HODS	NO. 6 CONT		
QTY 102		TRAILER DOOR / VALVE / HODS / HODS	NO. 6 CONT		
QTY 102		TRAILER DOOR / VALVE / HODS / HODS	NO. 6 CONT		
QTY 102		TRAILER DOOR / VALVE / HODS / HODS	NO. 6 CONT		
QTY 102		TRAILER DOOR / VALVE / HODS / HODS	NO. 6 CONT		
QTY 102		TRAILER DOOR / VALVE / HODS / HODS	NO. 6 CONT		
QTY 102		TRAILER DOOR / VALVE / HODS / HODS	NO. 6 CONT		
QTY 102		TRAILER DOOR / VALVE / HODS / HODS	NO. 6 CONT		
QTY 102		TRAILER DOOR / VALVE / HODS / HODS	NO. 6 CONT		
QTY 102		TRAILER DOOR / VALVE / HODS / HODS	NO. 6 CONT		
QTY 102		TRAILER DOOR / VALVE / HODS / HODS	NO. 6 CONT		
QTY 102		TRAILER DOOR / VALVE / HODS / HODS	NO. 6 CONT		
QTY 102		TRAILER DOOR / VALVE / HODS / HODS	NO. 6 CONT		
QTY 102		TRAILER DOOR / VALVE / HODS / HODS	NO. 6 CONT		
QTY 102		TRAILER DOOR / VALVE / HODS / HODS	NO. 6 CONT		
QTY 102		TRAILER DOOR / VALVE / HODS / HODS	NO. 6 CONT		
QTY 102		TRAILER DOOR / VALVE / HODS / HODS	NO. 6 CONT		
QTY 102		TRAILER DOOR / VALVE / HODS / HODS	NO. 6 CONT		
QTY 102		TRAILER DOOR / VALVE / HODS / HODS	NO. 6 CONT		
QTY 102		TRAILER DOOR / VALVE / HODS / HODS	NO. 6 CONT		
QTY 102		TRAILER DOOR / VALVE / HODS / HODS	NO. 6 CONT		
QTY 102		TRAILER DOOR / VALVE / HODS / HODS	NO. 6 CONT		
QTY 102		TRAILER DOOR / VALVE / HODS / HODS	NO. 6 CONT		
QTY 102		TRAILER DOOR / VALVE / HODS / HODS	NO. 6 CONT		
QTY 102		TRAILER DOOR / VALVE / HODS / HODS	NO. 6 CONT		
QTY 102		TRAILER DOOR / VALVE / HODS / HODS	NO. 6 CONT		
QTY 102		TRAILER DOOR / VALVE / HODS / HODS	NO. 6 CONT		
QTY 102		TRAILER DOOR / VALVE / HODS / HODS	NO. 6 CONT		
QTY 102		TRAILER DOOR / VALVE / HODS / HODS	NO. 6 CONT		
QTY 102		TRAILER DOOR / VALVE / HODS / HODS	NO. 6 CONT		
QTY 102		TRAILER DOOR / VALVE / HODS / HODS	NO. 6 CONT		
QTY 102		TRAILER DOOR / VALVE / HODS / HODS	NO. 6 CONT		
QTY 102		TRAILER DOOR / VALVE / HODS / HODS	NO. 6 CONT		
QTY 102		TRAILER DOOR / VALVE / HODS / HODS	NO. 6 CONT		
QTY 102		TRAILER DOOR / VALVE / HODS / HODS	NO. 6 CONT		
QTY 102		TRAILER DOOR / VALVE / HODS / HODS	NO. 6 CONT		
QTY 102		TRAILER DOOR / VALVE / HODS / HODS	NO. 6 CONT		
QTY 102		TRAILER DOOR / VALVE / HODS / HODS	NO. 6 CONT		
QTY 102		TRAILER DOOR / VALVE / HODS / HODS	NO. 6 CONT		
QTY 102		TRAILER DOOR / VALVE / HODS / HODS	NO. 6 CONT		
QTY 102		TRAILER DOOR / VALVE / HODS / HODS	NO. 6 CONT		
QTY 102		TRAILER DOOR / VALVE / HODS / HODS	NO. 6 CONT		
QTY 102		TRAILER DOOR / VALVE / HODS / HODS	NO. 6 CONT		
QTY 102		TRAILER DOOR / VALVE / HODS / HODS	NO. 6 CONT		
QTY 102		TRAILER DOOR / VALVE / HODS / HODS	NO. 6 CONT		
QTY 102		TRAILER DOOR / VALVE / HODS / HODS	NO. 6 CONT		
QTY 102		TRAILER DOOR / VALVE / HODS / HODS	NO. 6 CONT		
QTY 102		TRAILER DOOR / VALVE / HODS / HODS	NO. 6 CONT		
QTY 102		TRAILER DOOR / VALVE / HODS / HODS	NO. 6 CONT		
QTY 102		TRAILER DOOR / VALVE / HODS / HODS	NO. 6 CONT		
QTY 102		TRAILER DOOR / VALVE / HODS / HODS	NO. 6 CONT		
QTY 102		TRAILER DOOR / VALVE / HODS / HODS	NO. 6 CONT		
QTY 102		TRAILER DOOR / VALVE / HODS / HODS	NO. 6 CONT		
QTY 102		TRAILER DOOR / VALVE / HODS / HODS	NO. 6 CONT		
QTY 102		TRAILER DOOR / VALVE / HODS / HODS	NO. 6 CONT		
QTY 102		TRAILER DOOR / VALVE / HODS / HODS	NO. 6 CONT		
QTY 102		TRAILER DOOR / VALVE / HODS / HODS	NO. 6 CONT		
QTY 102		TRAILER DOOR / VALVE / HODS / HODS	NO. 6 CONT		
QTY 102		TRAILER DOOR / VALVE / HODS / HODS	NO. 6 CONT		
QTY 102		TRAILER DOOR / VALVE / HODS / HODS	NO. 6 CONT		
QTY 102		TRAILER DOOR / VALVE / HODS / HODS	NO. 6 CONT		
QTY 102		TRAILER DOOR / VALVE / HODS / HODS	NO. 6 CONT		
QTY 102		TRAILER DOOR / VALVE / HODS / HODS	NO. 6 CONT		
QTY 102		TRAILER DOOR / VALVE / HODS / HODS	NO. 6 CONT		
QTY 102		TRAILER DOOR / VALVE / HODS / HODS	NO. 6 CONT		
QTY 102		TRAILER DOOR / VALVE / HODS / HODS	NO. 6 CONT		
QTY 102		TRAILER DOOR / VALVE / HODS / HODS	NO. 6 CONT		
QTY 102		TRAILER DOOR / VALVE / HODS / HODS	NO. 6 CONT		
QTY 102		TRAILER DOOR / VALVE / HODS / HODS	NO. 6 CONT		
QTY 102		TRAILER DOOR / VALVE / HODS / HODS	NO. 6 CONT		
QTY 102		TRAILER DOOR / VALVE / HODS / HODS	NO. 6 CONT		
QTY 102		TRAILER DOOR / VALVE / HODS / HODS	NO. 6 CONT		
QTY 102		TRAILER DOOR / VALVE / HODS / HODS	NO. 6 CONT		
QTY 102		TRAILER DOOR / VALVE / HODS / HODS	NO. 6 CONT		
QTY 102		TRAILER DOOR / VALVE / HODS / HODS	NO. 6 CONT		
QTY 102		TRAILER DOOR / VALVE / HODS / HODS	NO. 6 CONT		
QTY 102		TRAILER DOOR / VALVE / HODS / HODS	NO. 6 CONT		
QTY 102		TRAILER DOOR / VALVE / HODS / HODS	NO. 6 CONT		
QTY 102		TRAILER DOOR / VALVE / HODS / HODS	NO. 6 CONT		
QTY 102		TRAILER DOOR / VALVE / HODS / HODS	NO. 6 CONT		
QTY 102		TRAILER DOOR / VALVE / HODS / HODS	NO. 6 CONT		
QTY 102		TRAILER DOOR / VALVE / HODS / HODS	NO. 6 CONT		
QTY 102		TRAILER DOOR / VALVE / HODS / HODS	NO. 6 CONT		
QTY 102		TRAILER DOOR / VALVE / HODS / HODS	NO. 6 CONT		
QTY 102		TRAILER DOOR / VALVE / HODS / HODS	NO. 6 CONT		
QTY 102		TRAILER DOOR / VALVE / HODS / HODS	NO. 6 CONT		
QTY 102		TRAILER DOOR /			

LEGEND

- | | | | |
|---|---|---|---|
|  |  |  |  |
| <p>ESTIMATED COUNTY USE</p> <p>ESTIMATED COUNTY INVENTORY</p> <p>DOMESTIC OVERSEAS ELECTRIC USE</p> <p>ESTIMATED COUNTY TOGETHER</p> <p>ESTIMATED COUNTY TOTAL</p> <p>ESTIMATED COUNTY SETBACK</p> <p>PROPOSED ENERGY/PAVED SETBACK</p> <p>PROPOSED INVENTORY</p> <p>PROPOSED PROJECT INVENTORY</p> <p>PROPOSED ENHANC-47 BEDD ARI</p> <p>PROPOSED ENHANC-100 BEDD ARI</p> <p>PROPOSED REDUCE</p> <p>PROPOSED SOLAR ARRAY</p> <p>PARTICIPATING HOUSE</p> <p>NON-PARTICIPATING HOUSE</p> | <p>ESTIMATED COUNTY USE</p> <p>ESTIMATED COUNTY INVENTORY</p> <p>DOMESTIC OVERSEAS ELECTRIC USE</p> <p>ESTIMATED COUNTY TOGETHER</p> <p>ESTIMATED COUNTY TOTAL</p> <p>ESTIMATED COUNTY SETBACK</p> <p>PROPOSED ENERGY/PAVED SETBACK</p> <p>PROPOSED INVENTORY</p> <p>PROPOSED PROJECT INVENTORY</p> <p>PROPOSED ENHANC-47 BEDD ARI</p> <p>PROPOSED ENHANC-100 BEDD ARI</p> <p>PROPOSED REDUCE</p> <p>PROPOSED SOLAR ARRAY</p> <p>PARTICIPATING HOUSE</p> <p>NON-PARTICIPATING HOUSE</p> | <p>ESTIMATED COUNTY USE</p> <p>ESTIMATED COUNTY INVENTORY</p> <p>DOMESTIC OVERSEAS ELECTRIC USE</p> <p>ESTIMATED COUNTY TOGETHER</p> <p>ESTIMATED COUNTY TOTAL</p> <p>ESTIMATED COUNTY SETBACK</p> <p>PROPOSED ENERGY/PAVED SETBACK</p> <p>PROPOSED INVENTORY</p> <p>PROPOSED PROJECT INVENTORY</p> <p>PROPOSED ENHANC-47 BEDD ARI</p> <p>PROPOSED ENHANC-100 BEDD ARI</p> <p>PROPOSED REDUCE</p> <p>PROPOSED SOLAR ARRAY</p> <p>PARTICIPATING HOUSE</p> <p>NON-PARTICIPATING HOUSE</p> | <p>ESTIMATED COUNTY USE</p> <p>ESTIMATED COUNTY INVENTORY</p> <p>DOMESTIC OVERSEAS ELECTRIC USE</p> <p>ESTIMATED COUNTY TOGETHER</p> <p>ESTIMATED COUNTY TOTAL</p> <p>ESTIMATED COUNTY SETBACK</p> <p>PROPOSED ENERGY/PAVED SETBACK</p> <p>PROPOSED INVENTORY</p> <p>PROPOSED PROJECT INVENTORY</p> <p>PROPOSED ENHANC-47 BEDD ARI</p> <p>PROPOSED ENHANC-100 BEDD ARI</p> <p>PROPOSED REDUCE</p> <p>PROPOSED SOLAR ARRAY</p> <p>PARTICIPATING HOUSE</p> <p>NON-PARTICIPATING HOUSE</p> |

NORTH



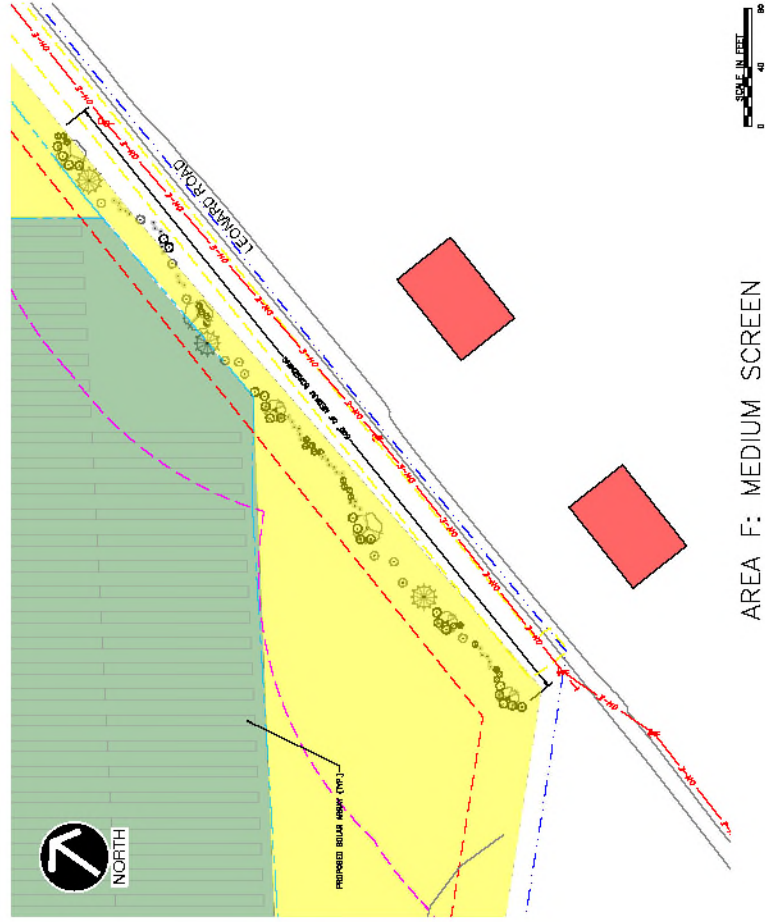
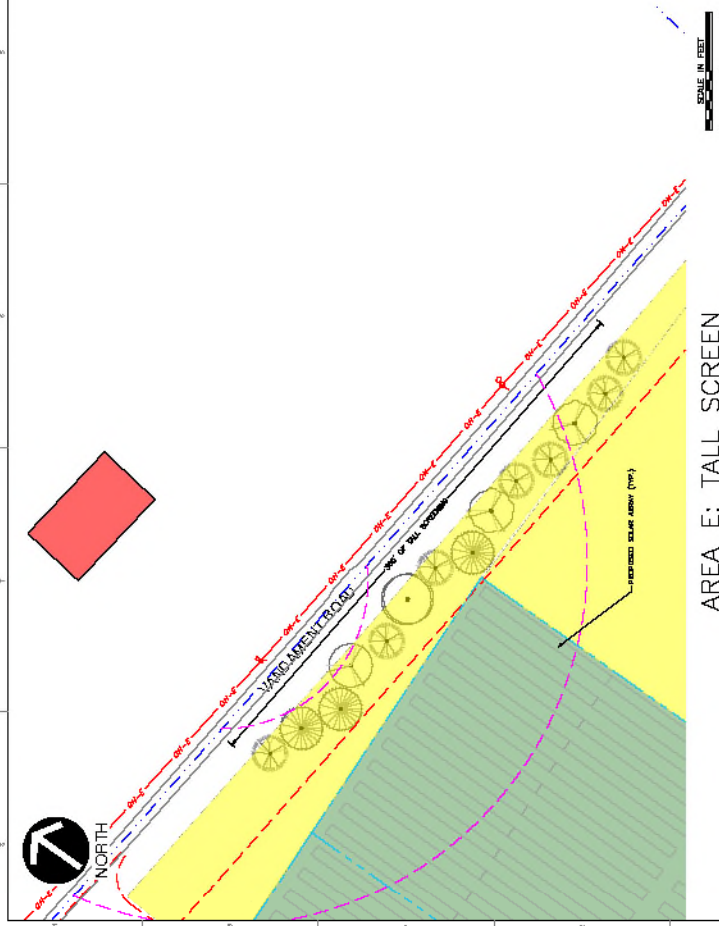
PLANT SCHEDULE AREA 6		
SYMBOL	SCHEDULE	PLANT NAME
	CODE	DESCRIPTION / COMMON NAME
	01	CAVENDISH CRUI-BALL "CROWN" TM / CHAMBER CROWN AMERICAN
	02	JANPOT CHIFFON "TUNE" / TONG JAPOT
	03	MILAN SHIBUETI / SHIBUETI CHAMPALE
	04	PEGA PANDON "TAY ALBERT" / TAY ALBERT COLORED SPURGE
	05	THAM DOCKOCHOU "TERRY" / TERRY AMERICAN
	06	ASIN RUBIAN "BANDONK" / BANDONK RED MAPLE
	07	PEGA ANGAS / NORWAY SPURGE
	08	PEGA MOKA / AUSTRALIAN PINE
	09	GAUKER MUBA / RED OAK
	10	LAMPA AMERICAN "VALLEY FORD" / VALLEY FORD AMERICAN ELM
	11	JANPOT CHIFFON "SEA CREST" / SEA CREST JAPOT
	12	YUBANA BODOLAN / YUBANA

[illegible]

REFERENCE

1. EXISTING MANUSTRICS PROVIDED TO CAL & ENVIRONMENTAL CONSULTANTS, INC. (CEC) ON JANUARY 18, 2012 BY VEERER ENERGY DEVELOPMENT, LLC (VEERER ENERGY) FILE NAME:

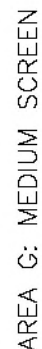
2. PROPOSED LAYOUT PROVIDED TO DEC ON JANUARY 16, 2012 BY VERPAC ENERGY FILE NUMBER "VERPAC-1-15" AND "VERPAC-1-16" "NO TURNER" AND "NO CONDUITS".

[illegible]

PLANT SCHEDULE AREA F			
AREA SCHEDULE	SYMBOL	DESCRIPTION / COMMENTS	DATE
1		1. CENTRAL PLANT - 1000 HP	NOV. 1967
2		2. CENTRAL PLANT - 1000 HP	NOV. 1967
3		3. CENTRAL PLANT - 1000 HP	NOV. 1967
4		4. CENTRAL PLANT - 1000 HP	NOV. 1967
5		5. CENTRAL PLANT - 1000 HP	NOV. 1967
6		6. CENTRAL PLANT - 1000 HP	NOV. 1967
7		7. CENTRAL PLANT - 1000 HP	NOV. 1967
8		8. CENTRAL PLANT - 1000 HP	NOV. 1967
9		9. CENTRAL PLANT - 1000 HP	NOV. 1967
10		10. CENTRAL PLANT - 1000 HP	NOV. 1967
11		11. CENTRAL PLANT - 1000 HP	NOV. 1967
12		12. CENTRAL PLANT - 1000 HP	NOV. 1967
13		13. CENTRAL PLANT - 1000 HP	NOV. 1967
14		14. CENTRAL PLANT - 1000 HP	NOV. 1967
15		15. CENTRAL PLANT - 1000 HP	NOV. 1967
16		16. CENTRAL PLANT - 1000 HP	NOV. 1967
17		17. CENTRAL PLANT - 1000 HP	NOV. 1967
18		18. CENTRAL PLANT - 1000 HP	NOV. 1967
19		19. CENTRAL PLANT - 1000 HP	NOV. 1967
20		20. CENTRAL PLANT - 1000 HP	NOV. 1967
21		21. CENTRAL PLANT - 1000 HP	NOV. 1967
22		22. CENTRAL PLANT - 1000 HP	NOV. 1967
23		23. CENTRAL PLANT - 1000 HP	NOV. 1967
24		24. CENTRAL PLANT - 1000 HP	NOV. 1967
25		25. CENTRAL PLANT - 1000 HP	NOV. 1967
26		26. CENTRAL PLANT - 1000 HP	NOV. 1967
27		27. CENTRAL PLANT - 1000 HP	NOV. 1967
28		28. CENTRAL PLANT - 1000 HP	NOV. 1967
29		29. CENTRAL PLANT - 1000 HP	NOV. 1967
30		30. CENTRAL PLANT - 1000 HP	NOV. 1967
31		31. CENTRAL PLANT - 1000 HP	NOV. 1967
32		32. CENTRAL PLANT - 1000 HP	NOV. 1967
33		33. CENTRAL PLANT - 1000 HP	NOV. 1967
34		34. CENTRAL PLANT - 1000 HP	NOV. 1967
35		35. CENTRAL PLANT - 1000 HP	NOV. 1967
36		36. CENTRAL PLANT - 1000 HP	NOV. 1967
37		37. CENTRAL PLANT - 1000 HP	NOV. 1967
38		38. CENTRAL PLANT - 1000 HP	NOV. 1967
39		39. CENTRAL PLANT - 1000 HP	NOV. 1967
40		40. CENTRAL PLANT - 1000 HP	NOV. 1967
41		41. CENTRAL PLANT - 1000 HP	NOV. 1967
42		42. CENTRAL PLANT - 1000 HP	NOV. 1967
43		43. CENTRAL PLANT - 1000 HP	NOV. 1967
44		44. CENTRAL PLANT - 1000 HP	NOV. 1967
45		45. CENTRAL PLANT - 1000 HP	NOV. 1967
46		46. CENTRAL PLANT - 1000 HP	NOV. 1967
47		47. CENTRAL PLANT - 1000 HP	NOV. 1967
48		48. CENTRAL PLANT - 1000 HP	NOV. 1967
49		49. CENTRAL PLANT - 1000 HP	NOV. 1967
50		50. CENTRAL PLANT - 1000 HP	NOV. 1967
51		51. CENTRAL PLANT - 1000 HP	NOV. 1967
52		52. CENTRAL PLANT - 1000 HP	NOV. 1967
53		53. CENTRAL PLANT - 1000 HP	NOV. 1967
54		54. CENTRAL PLANT - 1000 HP	NOV. 1967
55		55. CENTRAL PLANT - 1000 HP	NOV. 1967
56		56. CENTRAL PLANT - 1000 HP	NOV. 1967
57		57. CENTRAL PLANT - 1000 HP	NOV. 1967
58		58. CENTRAL PLANT - 1000 HP	NO

1. REFER TO BHEET 88-0459 FOR PLANTING DETAILS AND NOTES.

Civil & Environmental Consultants, Inc.
1230 East Dixie Road, Suite 200 - Naperville, IL 60563
630.683.0020 • 277-833.0026

[illegible]

PLANT SCHEDULE AREA G				
LOCAL SCHEDULE	SIZE	REGIONAL / COMMON NAME	STATE	STATE
	D1	CHOCOLATE CUP- BULLY TIGRINE TW / DELICIOUS CHOCOLATE HANDBREW	MO. 3 SOFT	STATE
	D2	JAMPERS CHIVERS' HONEY / HONEY AMPOY	MO. 3 SOFT	STATE
	H5	WILDA SAMPANI / SAMPANI CROCKPOT	MO. 3 SOFT	STATE
	H6	WILDA SAMPANI / SAMPANI CROCKPOT	MO. 3 SOFT	STATE
	T2	THANA COCKROACH TIGRINE / TIGRINE COCKROACH	MO. 3 SOFT	STATE
	T3	THANA COCKROACH TIGRINE / TIGRINE COCKROACH	MO. 3 SOFT	STATE
	T4	THANA COCKROACH TIGRINE / TIGRINE COCKROACH	MO. 3 SOFT	STATE
	T5	THANA COCKROACH TIGRINE / TIGRINE COCKROACH	MO. 3 SOFT	STATE
	T6	THANA COCKROACH TIGRINE / TIGRINE COCKROACH	MO. 3 SOFT	STATE
	T7	THANA COCKROACH TIGRINE / TIGRINE COCKROACH	MO. 3 SOFT	STATE
	T8	THANA COCKROACH TIGRINE / TIGRINE COCKROACH	MO. 3 SOFT	STATE
	T9	THANA COCKROACH TIGRINE / TIGRINE COCKROACH	MO. 3 SOFT	STATE
	T10	THANA COCKROACH TIGRINE / TIGRINE COCKROACH	MO. 3 SOFT	STATE
	T11	THANA COCKROACH TIGRINE / TIGRINE COCKROACH	MO. 3 SOFT	STATE
	T12	THANA COCKROACH TIGRINE / TIGRINE COCKROACH	MO. 3 SOFT	STATE
	T13	THANA COCKROACH TIGRINE / TIGRINE COCKROACH	MO. 3 SOFT	STATE
	T14	THANA COCKROACH TIGRINE / TIGRINE COCKROACH	MO. 3 SOFT	STATE
	T15	THANA COCKROACH TIGRINE / TIGRINE COCKROACH	MO. 3 SOFT	STATE
	T16	THANA COCKROACH TIGRINE / TIGRINE COCKROACH	MO. 3 SOFT	STATE
	T17	THANA COCKROACH TIGRINE / TIGRINE COCKROACH	MO. 3 SOFT	STATE
	T18	THANA COCKROACH TIGRINE / TIGRINE COCKROACH	MO. 3 SOFT	STATE
	T19	THANA COCKROACH TIGRINE / TIGRINE COCKROACH	MO. 3 SOFT	STATE
	T20	THANA COCKROACH TIGRINE / TIGRINE COCKROACH	MO. 3 SOFT	STATE
	T21	THANA COCKROACH TIGRINE / TIGRINE COCKROACH	MO. 3 SOFT	STATE
	T22	THANA COCKROACH TIGRINE / TIGRINE COCKROACH	MO. 3 SOFT	STATE
	T23	THANA COCKROACH TIGRINE / TIGRINE COCKROACH	MO. 3 SOFT	STATE
	T24	THANA COCKROACH TIGRINE / TIGRINE COCKROACH	MO. 3 SOFT	STATE
	T25	THANA COCKROACH TIGRINE / TIGRINE COCKROACH	MO. 3 SOFT	STATE
	T26	THANA COCKROACH TIGRINE / TIGRINE COCKROACH	MO. 3 SOFT	STATE
	T27	THANA COCKROACH TIGRINE / TIGRINE COCKROACH	MO. 3 SOFT	STATE
	T28	THANA COCKROACH TIGRINE / TIGRINE COCKROACH	MO. 3 SOFT	STATE
	T29	THANA COCKROACH TIGRINE / TIGRINE COCKROACH	MO. 3 SOFT	STATE
	T30	THANA COCKROACH TIGRINE / TIGRINE COCKROACH	MO. 3 SOFT	STATE
	T31	THANA COCKROACH TIGRINE / TIGRINE COCKROACH	MO. 3 SOFT	STATE
	T32	THANA COCKROACH TIGRINE / TIGRINE COCKROACH	MO. 3 SOFT	STATE
	T33	THANA COCKROACH TIGRINE / TIGRINE COCKROACH	MO. 3 SOFT	STATE
	T34	THANA COCKROACH TIGRINE / TIGRINE COCKROACH	MO. 3 SOFT	STATE
	T35	THANA COCKROACH TIGRINE / TIGRINE COCKROACH	MO. 3 SOFT	STATE
	T36	THANA COCKROACH TIGRINE / TIGRINE COCKROACH	MO. 3 SOFT	STATE
	T37	THANA COCKROACH TIGRINE / TIGRINE COCKROACH	MO. 3 SOFT	STATE
	T38	THANA COCKROACH TIGRINE / TIGRINE COCKROACH	MO. 3 SOFT	STATE
	T39	THANA COCKROACH TIGRINE / TIGRINE COCKROACH	MO. 3 SOFT	STATE
	T40	THANA COCKROACH TIGRINE / TIGRINE COCKROACH	MO. 3 SOFT	STATE
	T41	THANA COCKROACH TIGRINE / TIGRINE COCKROACH	MO. 3 SOFT	STATE
	T42	THANA COCKROACH TIGRINE / TIGRINE COCKROACH	MO. 3 SOFT	STATE
	T43	THANA COCKROACH TIGRINE / TIGRINE COCKROACH	MO. 3 SOFT	STATE
	T44	THANA COCKROACH TIGRINE / TIGRINE COCKROACH	MO. 3 SOFT	STATE
	T45	THANA COCKROACH TIGRINE / TIGRINE COCKROACH	MO. 3 SOFT	STATE
	T46	THANA COCKROACH TIGRINE / TIGRINE COCKROACH	MO. 3 SOFT	STATE
	T47	THANA COCKROACH TIGRINE / TIGRINE COCKROACH	MO. 3 SOFT	STATE
	T48	THANA COCKROACH TIGRINE / TIGRINE COCKROACH	MO. 3 SOFT	STATE
	T49	THANA COCKROACH TIGRINE / TIGRINE COCKROACH	MO. 3 SOFT	STATE
	T50	THANA COCKROACH TIGRINE / TIGRINE COCKROACH	MO. 3 SOFT	STATE
	T51	THANA COCKROACH TIGRINE / TIGRINE COCKROACH	MO. 3 SOFT	STATE
	T52	THANA COCKROACH TIGRINE / TIGRINE COCKROACH	MO. 3 SOFT	STATE
	T53	THANA COCKROACH TIGRINE / TIGRINE COCKROACH	MO. 3 SOFT	STATE
	T54	THANA COCKROACH TIGRINE / TIGRINE COCKROACH	MO. 3 SOFT	STATE
	T55	THANA COCKROACH TIGRINE / TIGRINE COCKROACH	MO. 3 SOFT	STATE
	T56	THANA COCKROACH TIGRINE / TIGRINE COCKROACH	MO. 3 SOFT	STATE
	T57	THANA COCKROACH TIGRINE / TIGRINE COCKROACH	MO. 3 SOFT	STATE
	T58	THANA COCKROACH TIGRINE / TIGRINE COCKROACH	MO. 3 SOFT	STATE
	T59	THANA COCKROACH TIGRINE / TIGRINE COCKROACH	MO. 3 SOFT	STATE
	T60	THANA COCKROACH TIGRINE / TIGRINE COCKROACH	MO. 3 SOFT	STATE
	T61	THANA COCKROACH TIGRINE / TIGRINE COCKROACH	MO. 3 SOFT	STATE
	T62	THANA COCKROACH TIGRINE / TIGRINE COCKROACH	MO. 3 SOFT	STATE
	T63	THANA COCKROACH TIGRINE / TIGRINE COCKROACH	MO. 3 SOFT	STATE
	T64	THANA COCKROACH TIGRINE / TIGRINE COCKROACH	MO. 3 SOFT	STATE
	T65	THANA COCKROACH TIGRINE / TIGRINE COCKROACH	MO. 3 SOFT	STATE
	T66	THANA COCKROACH TIGRINE / TIGRINE COCKROACH	MO. 3 SOFT	STATE
	T67	THANA COCKROACH TIGRINE / TIGRINE COCKROACH	MO. 3 SOFT	STATE
	T68	THANA COCKROACH TIGRINE / TIGRINE COCKROACH	MO. 3 SOFT	STATE
	T69	THANA COCKROACH TIGRINE / TIGRINE COCKROACH	MO. 3 SOFT	STATE
	T70	THANA COCKROACH TIGRINE / TIGRINE COCKROACH	MO. 3 SOFT	STATE
	T71	THANA COCKROACH TIGRINE / TIGRINE COCKROACH	MO. 3 SOFT	STATE
	T72	THANA COCKROACH TIGRINE / TIGRINE COCKROACH	MO. 3 SOFT	STATE
	T73	THANA COCKROACH TIGRINE / TIGRINE COCKROACH	MO. 3 SOFT	STATE
	T74	THANA COCKROACH TIGRINE / TIGRINE COCKROACH	MO. 3 SOFT	STATE
	T75	THANA COCKROACH TIGRINE / TIGRINE COCKROACH	MO. 3 SOFT	STATE
	T76	THANA COCKROACH TIGRINE / TIGRINE COCKROACH	MO. 3 SOFT	STATE
	T77	THANA COCKROACH TIGRINE / TIGRINE COCKROACH	MO. 3 SOFT	STATE
	T78	THANA COCKROACH TIGRINE / TIGRINE COCKROACH	MO. 3 SOFT	STATE
	T79	THANA COCKROACH TIGRINE / TIGRINE COCKROACH	MO. 3 SOFT	STATE
	T80	THANA COCKROACH TIGRINE / TIGRINE COCKROACH	MO. 3 SOFT	STATE
	T81	THANA COCKROACH TIGRINE / TIGRINE COCKROACH	MO. 3 SOFT	STATE
	T82	THANA COCKROACH TIGRINE / TIGRINE COCKROACH	MO. 3 SOFT	STATE
	T83	THANA COCKROACH TIGRINE / TIGRINE COCKROACH	MO. 3 SOFT	STATE
	T84	THANA COCKROACH TIGRINE / TIGRINE COCKROACH	MO. 3 SOFT	STATE
	T85	THANA COCKROACH TIGRINE / TIGRINE COCKROACH	MO. 3 SOFT	STATE
	T86	THANA COCKROACH TIGRINE / TIGRINE COCKROACH	MO. 3 SOFT	STATE
	T87	THANA COCKROACH TIGRINE / TIGRINE COCKROACH	MO. 3 SOFT	STATE
	T88	THANA COCKROACH TIGRINE / TIGRINE COCKROACH	MO. 3 SOFT	STATE
	T89	THANA COCKROACH TIGRINE / TIGRINE COCKROACH	MO. 3 SOFT	STATE
	T90	THANA COCKROACH TIGRINE / TIGRINE COCKROACH	MO. 3 SOFT	STATE
	T91	THANA COCKROACH TIGRINE / TIGRINE COCKROACH	MO. 3 SOFT	STATE
	T92	THANA COCKROACH TIGRINE / TIGRINE COCKROACH	MO. 3 SOFT	STATE
	T93	THANA COCKROACH TIGRINE / TIGRINE COCKROACH	MO. 3 SOFT	STATE
	T94	THANA COCKROACH TIGRINE / TIGRINE COCKROACH	MO. 3 SOFT	STATE
	T95	THANA COCKROACH TIGRINE / TIGRINE COCKROACH	MO. 3 SOFT	STATE
	T96	THANA COCKROACH TIGRINE / TIGRINE COCKROACH	MO. 3 SOFT	STATE
	T97	THANA COCKROACH TIGRINE / TIGRINE COCKROACH	MO. 3 SOFT	STATE
	T98	THANA COCKROACH TIGRINE / TIGRINE COCKROACH	MO. 3 SOFT	STATE
	T99	THANA COCKROACH TIGRINE / TIGRINE COCKROACH	MO. 3 SOFT	STATE
	T100	THANA COCKROACH TIGRINE / TIGRINE COCKROACH	MO. 3 SOFT	STATE

1. ENTER TO SAVE \$0-15.9 FROM PLANTING TREES AND BERRIES.

REFERENCE

1. EXISTING MANUSCRIPTS PROVIDED TO CHIL & ENVIRONMENTAL

[illegible]

2. WILBURNET AND WILSON HOLDINGS,
ESTABLISHED 1967. IT REMAINED IN LTD. ON JANUARY 16, 1982. E

VERPOT ENERGY FILE NAMES "NATP-X-ELES" AND "NATP-X-K-1-00000".



August 9, 2022

Re: Nestlewood Solar I LLC, Ohio Power Siting Board Case No. 18-1546-EL-BGN, Conditions 10 and 15, Public Information Program and Notice of Construction

Dear Recipient,

This is an update to the information contained in the letter dated March 2, 2022 from Nestlewood Solar I. Nestlewood Solar I plans to start construction of an 80-megawatt project on or around September 5, 2022. We will begin Civil construction work in September 2022 through March 2023 and then proceed with tree clearing activities in the month of October 2022. Equipment installation is planned to begin between January 2023 and July 2023, with testing, commissioning and site restoration occurring in August, September, and October 2023.

General construction activities shall be limited to the hours of 7:00 a.m. to 7:00 p.m., or until dusk when sunset occurs after 7:00 p.m. Impact pile driving will occur between 9:00 a.m. and 7:00 p.m. However, construction activities that do not involve noise increases above ambient levels at nonparticipating residences are permitted outside of daylight hours when necessary.

Attached to this letter is Nestlewood Solar I Complaint Resolution Plan.

Please do not hesitate to contact us with questions or concerns at one of the following:

Website: www.nestlewoodsolar.com

Email: info@nestlewoodsolar.com

Phone: 1.833.611.2901

Your Nestlewood Project Team,

Scott MacLean

Senior Project Manager

Phone: 702-335-2827

Email: scott.maclea@vesperenergy.com

NESTLEWOOD SOLAR COMPLAINT RESOLUTION PROGRAM

1. INTRODUCTION

Nestlewood Solar I LLC (Nestlewood Solar) has developed a complaint resolution program for implementation during the construction and operation of the Project to provide an effective process for identification and resolution of concerns voiced by members of the community.

Nestlewood Solar is committed to complying with requirements established through the Ohio Power Siting Board and other regulatory processes, and to establishing an accessible process for community members to voice concerns and for those concerns to be addressed as quickly and effectively as possible. Maintaining detailed records of all complaints and resulting actions is an important aspect of the complaint resolution program.

Nestlewood Solar's policy is to take all reasonable necessary actions to rectify legitimate interference or disturbances that are a direct result of the Project.

2. COMPLAINT RESOLUTION PROCEDURE

2.1 Nestlewood Solar Contacts

Nestlewood Solar will establish a toll-free telephone number and will provide that number to the county commissioners, township trustees, emergency responders, schools, and public libraries within the Project Area; that number will also be posted on the Project website. To register a complaint, individuals may either call the telephone number and leave a message or go to the project's local construction office during regular business hours. Messages will be checked daily, Monday thru Friday and initial follow up will occur within two business days. Any emergency situations should be addressed with the appropriate local authorities or by calling 911.

2.2 Notification

In addition to providing the contact information and procedure to the officials and public locations noted above, Nestlewood Solar will maintain a Project contact list for area residents and will provide notification to residences located within 1 mile of the perimeter of the project site that construction or another major site activity is about to commence.

2.3 Complaint Documentation and Follow-Up

Nestlewood Solar will keep a logbook to register every complaint received. The logbook will include pertinent information about the person making the complaint, the issues surrounding the complaint, and the date the complaint was received; the complaint resolution form is attached.

The logbook will also document Nestlewood Solar's recommended resolution, the date agreement was reached on a proposed resolution, and the date when the proposed resolution was implemented. Nestlewood Solar personnel will generate a quarterly report based on the information recorded in the log book about the nature and resolution of all complaints received in that quarter, and submit the report to the OPSB on January 31, April 30, July 31, and October 31 of each calendar year or portion thereof during construction.

Individuals who register a complaint with Nestlewood Solar will receive correspondence from Nestlewood Solar no later than 2 business days after registering the complaint. The intent of the initial correspondence is to gather more information to better understand the complaint. Within 30 days of the complaint being logged, Nestlewood Solar will initiate reasonable action to resolve any legitimate interference or disturbance that is a direct result of the Project.

If Nestlewood Solar and the complaining individual cannot agree to a resolution, Nestlewood Solar will provide a summary of the complaint and proposed resolution to the complaining individual so the complaint can be brought to the OPSB.

Nestlewood Solar Complaint Resolution Form

Website: www.nestlewoodsolar.com

Email: info@nestlewoodsolar.com

Phone: 1.833.611.2901

Complaint Log Number: _____	
Complainant's name and address: 	
Phone number/email: _____	
Date complaint received: _____	
Time complaint received: _____	
Date complainant first contacted: _____	
Nature of complaint: 	
Definition of problem after investigation: 	
Description of corrective measures taken: 	
Complainant's signature: _____	Date: _____
This information is certified to be correct:	
Nestlewood Solar Project Manager Signature: _____	Date: _____

(Attach additional pages and supporting documentation, as required.)

Clermont County

Owner	Address	City, State Zip
TERRY G AND JUDITH ADAMS	2100 OAK CORNER ROAD	HAMERSVILLE OH 45130
RONNIE L AND PATRICIA A AKERS	3178 CEDARSTONE FARM LN	BETHEL OH 45106
RONNIE L AND PATRICIA A AKERS	3467 SODOM RD	HAMERSVILLE OH 45130-9406
DARREN R ANDERSON	1724 TRISLER ROAD	HAMERSVILLE OH 45130
GARRETT JR AND KIM ANDERSON	1768 STATE ROUTE 774	HAMERSVILLE OH 45130
JOSEPH D AND KAITLIN ANDERSON	2236 BETHEL MAPLE RD	HAMERSVILLE OH 45130
RONALD E AND JOAN ARTHUR	1776 STATE ROUTE 774	HAMERSVILLE OH 45130
DAVID BAHLER	10750 DEERFIELD RD	MONTGOMERY OH 45242
ELEANOR L BAILEY	193 MCMURCHY AVE	BETHEL OH 45106
SHELBY AND CARMEN BAIRD	2051 ANTIOCH RD	HAMERSVILLE OH 45130
SHELBY AND CARMEN BAIRD	2047 ANTIOCH RD	HAMERSVILLE OH 45130-9604
CHRISTOPHER M AND JENNIFER L BAKER	3478 HOOVER RD	BETHEL OH 45106
JOHN AND TERESA BAKER	1811 ANTIOCH ROAD	HAMERSVILLE OH 45130
RICHARD W SR AND ELIZABETH A BAKER	1858 STATE ROUTE 774	HAMERSVILLE OH 45130
STEVE AND CARRIE BALLEIN	2602 ST RT 133	BETHEL OH 45106
SABINO T AND AGUSTINA A BALUYOT CO-TRUSTEES	1550 MAGNOLIA DR	CINCINNATI OH 45215
RICKY W AND DIANA L BARGER	1785 ANTIOCH ROAD	HAMERSVILLE OH 45130
ROY JR AND JUDITH L BARGER	2317 SWINGS CRN PT ISABEL	BETHEL OH 45106
STEVEN A AND GLORIA J BARGER	3418 HOOVER ROAD	BETHEL OH 45106
ROGER BEDINGHAUS ET AL	516 EAST ROSS AVENUE	CINCINNATI OH 45217
RICHARD A BEE AND DEBORAH A DICK	2083 CANTER RD	BETHEL OH 45106
CHARLES A BEHYMER	2348 BETHEL MAPLE ROAD	HAMERSVILLE OH 45130
LINDSEY ANN BEHYMER	2215 DONALD RD	BETHEL OH 45106
CARL GREGORY BENDGEN	1983 ANTIOCH RD	HAMERSVILLE OH 45130
TAMI L BERING	1745 ANTIOCH ROAD	HAMERSVILLE OH 45130
ROBERT CLARENCE AND ANNA M BIGAMON	1791 ANTIOCH RD	HAMERSVILLE OH 45130
TINA M BIRKLE	3457 SODOM ROAD	HAMERSVILLE OH 45130
RICHARD C BISSANTZ	1334 SODOM ROAD	HAMERSVILLE OH 45130
JAMES BLACK	3518 HOOVER RD	BETHEL OH 45106
JAMES BLACK	3509 HOOVER RD	BETHEL OH 45106-8542
MARGIE BLACK	3792 SODOM ROAD	HAMERSVILLE OH 45130
MARK W AND SHARON G BLAKE	2153 BETHEL MAPLE RD	HAMERSVILLE OH 45130
CASEY D BLANKENSHIP AND DEVON R JOHNSON	2103 BETHEL MAPLE RD	HAMERSVILLE OH 45130
LORRAINE C BLOEMERA	3535 SODOM RD	HAMERSVILLE OH 45130
DONALD J BOEDKER	1887 ANTIOCH ROAD	HAMERSVILLE OH 45130
AARON W AND DEBRA J BOGGS	3596 RODGERS LN	HAMERSVILLE OH 45130
RONALD E BOLENDER	695 STATE ROUTE 756	FELICITY OH 45120
ELLEN KAY AND WILLIAM D BRADLEY	1859 ANTIOCH ROAD	HAMERSVILLE OH 45130
JO ELLEN BRADLEY	1783 ANTIOCH RD RT 1	HAMERSVILLE OH 45130
WILLIAM D AND ELLEN KAY BRADLEY	1859 ANTIOCH RD	HAMERSVILLE OH 45130
WILLIAM D AND ELLEN KAY BRADLEY	1845 ANTIOCH RD	HAMERSVILLE OH 45130-9602
JAMES R AND JANICE BRATTON	3695 SODOM ROAD	HAMERSVILLE OH 45130
MARK E AND JUDITH BRET LAND	3848 SODOM RD	HAMERSVILLE OH 45130
LLOYD JR AND DONNA F BREWER	1784 ANTIOCH RD	HAMERSVILLE OH 45130
RALEND M BROERMAN	3436 BROWN ROAD	HAMERSVILLE OH 45130
KRISTINE E BROOKOVER	1930 BETHEL MAPLE RD	HAMERSVILLE OH 45130
ROBERT BROOKOVER	1930 BETHEL MAPLE ROAD	HAMERSVILLE OH 45130
ROBERT BROOKOVER	1926 BETHEL MAPLE RD	HAMERSVILLE OH 45130-9601
ROBERT S AND KRISTINE E BROOKOVER	1930 BETHEL MAPLE RD	HAMERSVILLE OH 45130
ROBERT S AND KRISTINE E BROOKOVER	9683 STATE ROUTE 774	HAMERSVILLE OH 45130
DONALD S AND KATHLEEN F BROWN	3531 SODOM RD	HAMERSVILLE OH 45130
ROBERT M BUCK	3810 VANDAMENT ROAD	HAMERSVILLE OH 45130
JASON S BUDER	2233 OAK CORNER ROAD	HAMERSVILLE OH 45130
DAVID AND JESSICA BURGESS	1936 ANTIOCH ROAD	HAMERSVILLE OH 45130
CODY D BURKE	2097 BETHEL MAPLE ROAD	HAMERSVILLE OH 45130
JOHN J AND KATHRYN C BURKE	2235 OAK CORNER RD	HAMERSVILLE OH 45130
DANIEL V BURNETT SR	1914 ANTIOCH RD	HAMERSVILLE OH 45130
JAMES G AND CORINNE BURNS	3453 SODOM ROAD	HAMERSVILLE OH 45130
GARY AND SHEILA BURTON	2290 DONALD RD	BETHEL OH 45106-8519
GARY L AND SHEILA BURTON	2292 DONALD ROAD	BETHEL OH 45106
CARL WAYNE BUSHMAN AND DOUGLAS SCOTT	2080 OAK CORNER RD	HAMERSVILLE OH 45130
STEVEN R AND LORREN K BUTLER	1965 BETHEL MAPLE RD	HAMERSVILLE OH 45130
THOMAS R AND LOIS A CALLAHAN TRUSTEES	1170 EAGLE RIDGE	MILFORD OH 45150
ROBERT L CAMPBELL	5786 BELFAST OWENSVILLE RD	BATAVIA OH 45103
JEFFREY DAVID AND AMANDA CARLSON	2429 MOORE RD	BETHEL OH 45106
DAVID J AND PAMELA J CARNAHAN	1830 JONES FLOREN RD	BETHEL OH 45106

Clermont County

Owner	Address	City, State Zip
DAVID J AND PAMELA J CARNAHAN	1836 JONES FLOERER RD	BETHEL OH 45106-8525
GEORGE L AND SONIA L CASSITY	2256 DONALD RD	BETHEL OH 45106-8519
DONNA J CASTELLUCCIO	672 BROOKLYN AVENUE	MILFORD OH 45150
DONNA J CASTELLUCCIO	2128 DONALD RD	BETHEL OH 45106-8518
JAMES CAWLEY	2105 BETHEL MAPLE RD	HAMERSVILLE OH 45130
TERESA CHISENHALL	2276 CHESTERFIELD LANE	BATAVIA OH 45103
TERESA CHISENHALL	3585 PATTERSON RD	BETHEL OH 45106-9406
AUSTIN CONARD CHURCH	2289 BETHEL MAPLE ROAD	HAMERSVILLE OH 45130
AUSTIN CONRAD CHURCH	2256 BETHEL MAPLE RD	HAMERSVILLE OH 45130-9420
CARL WILLIAM AND PENNY S CHURCH	2289 BETHEL MAPLE RD	HAMERSVILLE OH 45130
CHRISTOPHER AND SHERYL CLEMENTS	2285 OAK CORNER RD	HAMERSVILLE OH 45130
MICHELLE AND DAVID CLEMENTS	1990 BETHEL MAPLE ROAD	HAMERSVILLE OH 45130
JOSEPH E AND WILMA CLUXTON	2036 BETHEL MAPLE ROAD	HAMERSVILLE OH 45130
RICHARD W AND R COHORN	1934 BETHEL MAPLE ROAD	HAMERSVILLE OH 45130
GARRY AND MARY BETH CONRAD	3555 ROGERS LN	HAMERSVILLE OH 45130
EDWARD J COOK	11367 EASTSIDE RD	HAMERSVILLE OH 45130
DANIEL A AND JENNIFER L COOPER	1881 ANTIOCH ROAD	HAMERSVILLE OH 45130
ELAINE COOPER	3579 ROGERS LN	HAMERSVILLE OH 45130
OLIVIA COOPER	69 HILLCREST DR	GEORGETOWN OH 45121
JAMES G AND PATRICIA L CORNETET	2340 DONALD RD	BETHEL OH 45106
DONALD G COUCH	2118 DONALD RD	BETHEL OH 45106
LOUISE COX	2424 DONALD ROAD	BETHEL OH 45106
DALLAS T AND CHRISTINA K CUMMINS	1875 ANTIOCH ROAD	HAMERSVILLE OH 45130
PEGGY A CUMMINS	1812 ANTIOCH RD	HAMERSVILLE OH 45130
JERRY L AND LISA CUNNINGHAM	3883 LEONARD ROAD	HAMERSVILLE OH 45130
MATTHEW E AND SHAY L CUNNINGHAM	3857 LEONARD RD	HAMERSVILLE OH 45130
NORMAN AND TANYA DARNELL	100 APPLE RD	AMELIA OH 45102
AMY L DAUGHERTY	2012 BETHEL MAPLE RD	HAMERSVILLE OH 45130-9606
HOWARD S AND TERRI A DAUGHERTY	2010 BETHEL MAPLE RD	HAMERSVILLE OH 45130
PAUL R AND JULIE M DAUGHERTY	2008 BETHEL MAPLE RD	HAMERSVILLE OH 45130
JEFFERY AND MELISSA R DAVIDSON	1813 ANTIOCH RD	HAMERSVILLE OH 45130
JEFFERY AND MELISSA R DAVIDSON	1820 ANTIOCH RD	HAMERSVILLE OH 45130-9602
DAN L AND JANICE R DAVIS TRUSTEES	240 SAND KEY ESTATES DR #72	CLEARWATER FL 33767-2932
DAN L AND JANICE R DAVIS TRUSTEES	2176 DONALD RD	BETHEL OH 45106-8518
GEORGE W AND TRESSIE L DAVIS	1901 ANTIOCH ROAD	HAMERSVILLE OH 45130
JOHN AND JOYCE DAWSON	2404 OAK CORNER RD	HAMERSVILLE OH 45130
CHARLES AND JULIA DAY	2083 OAK CORNER RD	HAMERSVILLE OH 45130
RICHARD E AND SHIRLEY L DAY	3492 HOOVER RD	BETHEL OH 45106
BRANDY AND JOSHUA H DEBELL	3706 SODOM RD	HAMERSVILLE OH 45130
MARY L DEMARIA	3631 HORNCastle DR	CINCINNATI OH 45241
MARY L DEMARIA	3580 HOOVER RD	BETHEL OH 45106-8542
MILDRED DEMPSEY	6899 E ALEXANDRIA PIKE	COLD SPRINGS KY 41076-9198
CHARLES W AND MILDRED DEMPSEY	3588 SODOM RD	HAMERSVILLE OH 45130-9431
CHARLES W AND MILDRED DEMPSEY	3586 SODOM RD	HAMERSVILLE OH 45130-9400
KRISTINA D DICKENS	1788 JONES FLOERER RD	BETHEL OH 45106
ANDREW AND NICOLE L DISBENNETT	2094 OAK CORNER RD	HAMERSVILLE OH 45130
RYAN DIXON	2358 BETHEL MAPLE RD	HAMERSVILLE OH 45130
KELLEY JO DOUGLAS	2260 DONALD RD	BETHEL OH 45106
BARBARA M DUCKWORTH	2385 BETHEL MAPLE RD	BETHEL OH 45106
DUKE ENERGY OHIO INC	139 E FOURTH STREET	CINCINNATI OH 45202
LOUIS A JR AND MARIA DUNHAM	3497 SODOM ROAD	HAMERSVILLE OH 45130
EDWARD M DUNN	3568 HOOVER RD	BETHEL OH 45106
RUSSELL E AND MARY L DURBIN	1821 ANTIOCH RD	HAMERSVILLE OH 45130
RUSSELL E AND MARY L DURBIN	1777 STATE ROUTE 774	HAMERSVILLE OH 45130
RUSSELL E AND MARY L DURBIN	2245 OAK CORNER RD	HAMERSVILLE OH 45130-9425
ANGELA EAST	2192 BETHEL MAPLE RD	HAMERSVILLE OH 45130
EAST DONALD AND HYGIENE LLC	757 DORGENE LANE	CINCINNATI OH 45244
EAST DONALD AND HYGIENE LLC	2328 DONALD RD	BETHEL OH 45106-9409
NICHOLAS AND KATIE ELTZROTH	3476 HOOVER RD	BETHEL OH 45106
ERIC AND JO ELY	2366 OAK CORNER RD	HAMERSVILLE OH 45130
BRYLEE AND LACEY EMERSON	317 LUCY RUN ROAD	AMELIA OH 45102
DYLAN J AND TIFFANY C FARRIS	2099 BETHEL MAPLE RD	HAMERSVILLE OH 45130
CLINTON AND JO A FLANNERY	2034 BETHEL MAPLE RD	HAMERSVILLE OH 45130
MICHAEL AND TRACY FLEISCHMANN	2079 OAK CORNER RD	HAMERSVILLE OH 45130-9411
TIMOTHY AND VICTORIA FOLEY	3480 HOOVER RD	BETHEL OH 45106-9411
AMY FORTENER	3527 RODGERS LANE	HAMERSVILLE OH 45130
ROLAND A FRANKE TRUSTEE	2211 OAK CORNER ROAD	HAMERSVILLE OH 45130

Clermont County

Owner	Address	City, State Zip
ZACHARIAH M AND MINDY L FRIZZELL	1886 ANTIOCH RD	HAMERSVILLE OH 45130
CRAIG WM GARDNER	2103 OAK CORNER RD	HAMERSVILLE OH 45130
CRAIG WM GARDNER	2095 OAK CORNER RD	HAMERSVILLE OH 45130-9411
GRAIG W AND DREAMA L GARDNER	2103 OAK CORNER RD	HAMERSVILLE OH 45130
J RAY AND BETTY C GELTER	3747 SODOM ROAD	HAMERSVILLE OH 45130
JUSTIN R GILLAN	1761 ANTIOCH ROAD	HAMERSVILLE OH 45130
DARYEL E AND JENNY GILLMAN	3509 SODOM ROAD	HAMERSVILLE OH 45130
WESTINA GOOD	PO BOX 61	BETHEL OH 45106-0061
WESTINA GOOD	2115 OAK CORNER RD	HAMERSVILLE OH 45130-9411
GOSTRONG CORPORATION	204 RED OAK LANE	NEWALLA OK 74857
GOSTRONG CORPORATION	1971 BETHEL MAPLE RD	HAMERSVILLE OH 45130-9601
SHAWN GROSS	276 HADDIX FORK RD	JACKSON KY 41339
SHANE GUMBERT	3750 SODOM RD	HAMERSVILLE OH 45130
PETER L AND JEANNE E HACKER	3548 ROGERS LANE	HAMERSVILLE OH 45130
MARK EDWARD HALAS	1928 BETHEL MAPLE ROAD	HAMERSVILLE OH 45130
JON P HALDEMAN	3570 HOOVER RD	BETHEL OH 45106
RONALD E AND ROSE M HALE CO-TRUSTEES	1855 SWINGS CORNER POINT ISABEL RD	BETHEL OH 45106
RONALD E AND ROSE M HALE TRUSTEES	1850 SWINGS CORNER POINT ISABEL RD	BETHEL OH 45106
JAMES E HALL JR	PO BOX 133	CHESHIRE OH 45620-0133
JAMES E HALL JR	1803 STATE ROUTE 774	HAMERSVILLE OH 45130
JOSHUA HAMMOCK	3473 SODOM RD	HAMERSVILLE OH 45130
RONDA HARRINGTON SUCCESSOR TRUSTEE	11061 JENKINS PLACE	CINCINNATI OH 45241
RONDA HARRINGTON SUCCESSOR TRUSTEE	1797 ANTIOCH RD	HAMERSVILLE OH 45130
JIMMY L AND FRANCES I HARRIS	1921 BETHEL MAPLE RD	HAMERSVILLE OH 45130
ASHLEY AND JOHN HARRISON JR	3574 HOOVER RD	BETHEL OH 45106
DAVID AND KATHY HARRISON	P.O. BOX 84	RIPLEY OH 45167
DAVID AND KATHY HARRISON	2150 DONALD RD	BETHEL OH 45106-8518
KATHLEEN L HAWKINS	2125 N FRACE ST	TACOMA WA 98406
RICHARD L AND DEBRA HAYES	2068 BETHEL-MAPLE RD	HAMERSVILLE OH 45130
ARTHUR E HEAGY SR	1955 BETHEL MAPLE RD	HAMERSVILLE OH 45130
LAURA J HEBBARD	1794 JONES FLOREN RD	BETHEL OH 45106
CHRISTOPHER E AND P A HEIST	2472 OAK CORNER RD	HAMERSVILLE OH 45130
GARY G AND SANDRA M HENSON	PO BOX 284	BETHEL OH 45106
GARY G AND SANDRA M HENSON	3556 RODGERS LN	HAMERSVILLE OH 45130
GARY G AND SANDRA M HENSON	3560 RODGERS LN	HAMERSVILLE OH 45130
PENNY A HITT	1842 STATE ROUTE 774	HAMERSVILLE OH 45130
MARY R HOLBROOK	2232 DONALD ROAD	BETHEL OH 45106
CHARLES J AND DARLENE HOLMES	1760 STATE ROUTE 774	HAMERSVILLE OH 45130
GARY W AND PATSY J HOPPER	2019 ANTIOCH RD	HAMERSVILLE OH 45130
JOHNATHAN AND HANNA HOPPER	2038 BETHEL MAPLE ROAD	HAMERSVILLE OH 45130
VICTOR C AND CLARK SHARON L HOSTETTER TRUSTEES	3660 STARLING ROAD	BETHEL OH 45106
VICTOR C AND CLARK SHARON L HOSTETTER TRUSTEES		HAMERSVILLE OH 45130-9433
BRENDAN AND LACEY HOUSER	3635 SODOM RD	
LARRY AND DEBBIE HOWARD	3576 HOOVER RD	BETHEL OH 45106
EDWIN L AND JANICE HUNT	1751 ST RT 774	HAMERSVILLE OH 45130
ROBERT ICENOGL JR	2067 BETHEL MAPLE ROAD	HAMERSVILLE OH 45130
VERNON TODD JACKSON TRUSTEE	2332 BETHEL MAPLE RD	HAMERSVILLE OH 45130
CHARLES L AND M A JANSON	2032 BETHEL MAPLE ROAD	HAMERSVILLE OH 45130
CHARLES L AND M A JANSON	2007 ANTIOCH RD	HAMERSVILLE OH 45169
JC TETON PROPERTIES LLC	2007 ANTIOCH RD	HAMERSVILLE OH 45130
JC TETON PROPERTIES LLC	2848 WILSON ROAD	BETHEL OH 45106
MATHEW W JEFFERS	1948 BETHEL MAPLE RD	HAMERSVILLE OH 45130-9601
JOHN SPILLER FAMILY FARM LLC	1945 BETHEL MAPLE RD	HAMERSVILLE OH 45130
JOHN SPILLER FAMILY FARM LLC	2250 STATE ROUTE 133	BETHEL OH 45106
DONNA JONES	3813 SODOM RD	HAMERSVILLE OH 45130-9417
BRADLEY A AND CK KARETH	2089 OAK CORNER RD	HAMERSVILLE OH 45130
IDA V KAVANAUGH	2464 OAK CORNER RD	HAMERSVILLE OH 45130
JOSEPH A AND LAURA E KEITH	3934 ODIN AVENUE	CINCINNATI OH 45213
MARY LOU KELLER	3598 RODGERS LN	HAMERSVILLE OH 45130
WILLIAM C II AND CAROL KELLER	2349 OAK CORNER ROAD	HAMERSVILLE OH 45130
GLORIA JEAN KELLY	2107 DONALD RD	BETHEL OH 45106
EVAN D AND TIFFANY R KEY	3474 SODOM ROAD	HAMERSVILLE OH 45130
MAE LOIS KIDDER	2354 OAK CORNER RD	HAMERSVILLE OH 45130
DAVID AND STEPHANIE KING	3448 SODOM RD	HAMERSVILLE OH 45130
DAVID J AND SUE A KING	3764 SODOM ROAD	HAMERSVILLE OH 45130
	1855 STATE ROUTE 774	HAMERSVILLE OH 45130

Clermont County

Owner	Address	City, State Zip
LULA S KING	1893 STATE ROUTE 774	HAMERSVILLE OH 45130
LULA S KING	1903 STATE ROUTE 774	HAMERSVILLE OH 45130
BRIAN AND CHRISTIE KIRCHMER	1950 ANTIOCH ROAD	HAMERSVILLE OH 45130
CHRISTOPHER KIRK	305 SUNSET DRIVE	BETHEL OH 45106
MIRANDA OLIVIA KNIGHT	1756 ANTIOCH RD	HAMERSVILLE OH 45130
GLENN E LARBES	2338 BETHEL MAPLE RD	HAMERSVILLE OH 45130-9407
JOHN C AND ADRIENNE LASSANDRO	1729 ST RT 774	HAMERSVILLE OH 45130
EMING R AND CINCY H LEE	1936 TULANE RD	NORFOLK VA 23518
DONALD LEGG AND LYNN B GERI	1796 ANTIOCH ROAD	HAMERSVILLE OH 45130
BRAD LENHART	3488 SODOM ROAD	HAMERSVILLE OH 45130
CHAD D AND BETHEL A LEONARD	1884 ST RT 774	HAMERSVILLE OH 45130
MARLENE G LEWIS	2334 OAK CORNER ROAD	HAMERSVILLE OH 45130
RICKY WAYNE LINDSEY	2488 OAK CORNER ROAD	HAMERSVILLE OH 45130
KELLIE L LOMBARDI	1780 ANTIOCH ROAD	HAMERSVILLE OH 45130
JEFFREY C AND EMMA LEE LONG	1867 ANTIOCH ROAD	HAMERSVILLE OH 45130
LARRY J AND LOUISE M LONG	2213 OAK CORNER RD	HAMERSVILLE OH 45130
REGINA AND GREGORY LOWE	3487 SODOM RD	HAMERSVILLE OH 45130
RALPH W AND GWENDOLYN LYLE	1941 BETHEL MAPLE ROAD	HAMERSVILLE OH 45130
CHAD LYND ETAL	2412 OAK CORNER RD	HAMERSVILLE OH 45130
TIMOTHY J MACDONALD SR	3760 SODOM RD	HAMERSVILLE OH 45130
JEFFREY L AND CYNTHIA K MAHAFFEY	3536 PATTERSON RD	BETHEL OH 45106
KIMBERLY L MAIDEN	1913 ANTIOCH RD	HAMERSVILLE OH 45130-9533
JACOB R MARTIN	2042 BETHEL MAPLE RD	HAMERSVILLE OH 45130
DAVID S AND LINDA M MATHES	3565 ROGERS LANE	HAMERSVILLE OH 45130
LAURA B AND JAMES MATTES	1816 ANTIOCH RD	HAMERSVILLE OH 45130
STEVEN AND EMILY MAY	1811 STATE ROUTE 774	HAMERSVILLE OH 45130
AMY V MCCALL	3828 SODOM RD	HAMERSVILLE OH 45130
MADELINE R MCDANIEL	2186 DONALD ROAD	BETHEL OH 45106
DONALD E AND RACHEL MCINTOSH	2067 ANTIOCH RD	HAMERSVILLE OH 45130
CHRISTOPHER P AND G MCKEE	1810 ANTIOCH ROAD	HAMERSVILLE OH 45130
GILBERT W AND JOYCE MCKEE	3573 ROGERS LANE	HAMERSVILLE OH 45130
ELIZABETH MENDOZA RUPP, TRUSTEE	923 EAST LEGENDARY RUN	CINCINNATI OH 45245
MICHAEL T METZGER	2337 KNOX HILL BRACKENRIDGE RD	OTWAY OH 45657
BRUCE B AND BETTIE J MEYER	2324 DONALD ROAD	BETHEL OH 45106
DAVID AND AMANDA MEYER	1856 JONES FLORER ROAD	BETHEL OH 45106
MARK E AND BRIDGET SUE MEYER	1805 ANTIOCH RD	HAMERSVILLE OH 45130
RICHARD LEE AND VIRGINIA MEYER	1835 SWOPE ROAD	BETHEL OH 45106
MARK MILLER	880 FEESBURG POETOWN RD	HAMERSVILLE OH 45130
MARK M MILLER	1872 STATE ROUTE 774	HAMERSVILLE OH 45130
MARK M MILLER	851 FEESBURG POETOWN RD	HAMERSVILLE OH 45130
RYAN MILLER	8050 LOVE RD	HAMERSVILLE OH 45130
RYAN MILLER	1861 STATE ROUTE 774	HAMERSVILLE OH 45130
KURTIS E MILTON AND DANA ABNER	3750 VANDAMENT RD	HAMERSVILLE OH 45130
MICHAEL J AND CAROL A MINARCHEK	2303 BETHEL MAPLE RD	HAMERSVILLE OH 45130
JOSEPH N MIRACLE III	3456 SODOM RD	HAMERSVILLE OH 45130
RICHARD L JR AND RACHAEL M MOECKEL	3542 ROGERS LANE	HAMERSVILLE OH 45130
ANNA M AND RHEA M MOLLOY	2456 OAK CORNER RD	HAMERSVILLE OH 45130
RAYMOND AND JENNIFER MONTGOMERY	1958 ANTIOCH ROAD	HAMERSVILLE OH 45130
NICK MOORE AND KELLY HELTON	332 PURCELL AVE	CINCINNATI OH 45205
NICK MOORE AND KELLY HELTON	2208 BETHEL MAPLE RD	HAMERSVILLE OH 45130-9625
SONYA MOORE	3550 SODOM RD	HAMERSVILLE OH 45130
BETTY AND JAMES MOOREHEAD	2080 BETHEL MAPLE RD	HAMERSVILLE OH 45130
MORFORD ACRES LLC	119 RUTH LANE	BETHEL OH 45106
NATE MORNINGSTAR	2167 DONALD RD	BETHEL OH 45106
RAYMOND H MOTZ	3640 SODOM ROAD	HAMERSVILLE OH 45130
RAYMOND H MOTZ	3624 SODOM RD	HAMERSVILLE OH 45130-9432
JOHN M AND VICKI C MURPHY	1933 BETHEL MAPLE RD	HAMERSVILLE OH 45130
HOMER R MURRAY	1818 JONES FLORER RD	BETHEL OH 45106
PAUL F MYERS JR TRUSTEE ET AL	1518 LENROOT RD	BETHEL OH 45106
PAUL F MYERS JR TRUSTEE ET AL	1811 STATE ROUTE 774	HAMERSVILLE OH 45130
DENNIE R NAPIER SR	3517 SODOM RD	HAMERSVILLE OH 45130
MATTHEW C AND SARAH M NEWMAN	2013 ANTIOCH ROAD	HAMERSVILLE OH 45130
ANTHONY J AND SUSAN D NOLL	445 US 52	GEORGETOWN OH 45121-1530
ANTHONY J AND SUSAN D NOLL	2266 DONALD RD	BETHEL OH 45106-8519
PAUL A AND PATIENCE R NORT	1863 ANTIOCH ROAD	HAMERSVILLE OH 45130
JUSTIN D AND KAYLA NUNNER	1766 ANTIOCH ROAD	HAMERSVILLE OH 45130
JOHN DANIEL NUTT	2056 BETHEL MAPLE RD	HAMERSVILLE OH 45130

Clermont County

Owner	Address	City, State Zip
DENNIS OBERMEYER	2050 BETHEL MAPLE RD	HAMERSVILLE OH 45130
MARTIN P AND DONNA J OCONNER	3490 SODOM RD	HAMERSVILLE OH 45130
CASEY J AND BRANDON P OLIVER	2322 BETHEL MAPLE ROAD	HAMERSVILLE OH 45130
SANDRA L OLSON AND TRAVIS ALEXANDER HAUCK	3501 SODOM RD	HAMERSVILLE OH 45130
ERIC A AND TAYLOR B ORTMAN	3744 SODOM ROAD	HAMERSVILLE OH 45130
TIMOTHY AND DEBERA OSBORNE	2147 BETHEL MAPLE RD	HAMERSVILLE OH 45130
P E LAND COMPANY LLC	PO BOX 9	LOVELAND OH 45140
FORREST S AND VS PALMER	1943 BETHEL MAPLE ROAD	HAMERSVILLE OH 45130
LARRY J AND CATHERINE PARKS	3748 SODOM ROAD	HAMERSVILLE OH 45130
MICHAEL PARKS AND JUDY WILSON PARKS	PO BOX 318	HAMERSVILLE OH 45130
MICHAEL PARKS AND JUDY WILSON PARKS	2308 OAK CORNER RD	HAMERSVILLE OH 45130-9405
MICHAEL PARKS AND JUDY WILSON PARKS TRUSTEES	2296 OAK CORNER RD	HAMERSVILLE OH 45130-9426
DOLTH K JR AND DEBORAH PEAK	2212 DONALD ROAD	BETHEL OH 45106
MARVIN K PENNINGTON	3466 HOOVER RD	BETHEL OH 45106
ROBERT J AND KELLY L PERKINS	2189 DONALD RD	BETHEL OH 45106
COLLEEN M AND CHRISTOPHER R PERRY	1984 JONES FLORER RD	BETHEL OH 45106
STEVEN JOHN AND DEBORAH ANN PHILLIPS	2235 BETHEL MAPLE RD	HAMERSVILLE OH 45130
DAVE AND KATHY PLUNKETT	2152 DONALD ROAD	BETHEL OH 45106
KENNETH LEE POE	3530 ROGERS LANE	HAMERSVILLE OH 45130
SHIRLEY POE	3532 ROGERS LN	HAMERSVILLE OH 45130
POLING PROPERTIES LLC	3346 WAGNER RD	CINCINNATI OH 45245
JAMES I JR AND MARY KATHERINE POWERS	2033 BETHEL MAPLE RD	HAMERSVILLE OH 45130
DOUGLAS L PURTEE	2086 BETHEL MAPLE RD	HAMERSVILLE OH 45130
BARBARA A PUTHOFF	814B SODOM ROAD	HAMERSVILLE OH 45130
ELMER AND PATRICIA L RALEIGH	207 HOLLY LN	BETHEL OH 45106
ELMER AND PATRICIA L RALEIGH	1993 BETHEL MAPLE RD	HAMERSVILLE OH 45130-9601
EDWIN E AND CONNIE M RALSTON	1786 ANTIOCH ROAD	HAMERSVILLE OH 45130
RDR FARMS LLC	236 E PLANE ST	BETHEL OH 45106
RDR FARMS LLC	2043 BETHEL MAPLE RD	HAMERSVILLE OH 45130-9607
JAMES R REES TRUSTEE	2136 BETHEL MAPLE ROAD	HAMERSVILLE OH 45130
ROCKY REESE	2265 OAK CORNER RD	HAMERSVILLE OH 45130
RICHARD AND CHERYL RETTIG	1813 ANTIOCH RD	HAMERSVILLE OH 45130-9602
RICHARD A AND CHERYL A RETTIG	1817 ANTIOCH RD	HAMERSVILLE OH 45130
BILLY D REYNOLDS AND DEAN ETTA	2075 OAK CORNER RD	HAMERSVILLE OH 45130
DOUGLAS L AND RHONDA K RIDINGS	3585 RODGERS LN	HAMERSVILLE OH 45130
JAMES T JR AND BARBARA J RILEY	3534 RODGERS LN	HAMERSVILLE OH 45130
VICTOR L AND DONNA J RILEY	2166 BETHEL MAPLE RD	HAMERSVILLE OH 45130
STEPHEN A AND ESTHER J ROBBINS	2295 HILLCREST DRIVE	AMELIA OH 45102
STEPHEN A AND ESTHER J ROBBINS	3581 PATTERSON RD	BETHEL OH 45106-9406
IAN P AND JENNIFER RODWAY ET AL	1878 JONES FLORER ROAD	BETHEL OH 45106
ELBERT A AND VIRGINIA ANN ROOT	2155 DONALD ROAD	BETHEL OH 45106
HURSEL AND AUDREY ROSE	2302 BETHEL MAPLE ROAD	HAMERSVILLE OH 45130
TIMOTHY AND ANGELA ROSE	1829 BLACK OAK LN	HAMERSVILLE OH 45130
GILBERT E ROSER JR	3601 SODOM RD	HAMERSVILLE OH 45130
ELIZABETH MENDOZA RUPP TRUSTEE	2515 OAK CORNER RD	HAMERSVILLE OH 45130-9423
BETH B RUSK	478 JUDY CONN DR	CINCINNATI OH 45255
BETH B RUSK	2277 DONALD RD	BETHEL OH 45106-8519
STEVEN AND DEB RUTHERFORD	3461 SODOM ROAD	HAMERSVILLE OH 45130
MICHAEL J JR AND TRACY L SCHATZEL	3790 SODOM ROAD	HAMERSVILLE OH 45130
KENNETH SCHAUPP	2231 DONALD RD	BETHEL OH 45106
KENNETH SCHAUPP	2217 DONALD RD	BETHEL OH 45106-8519
TIMOTHY SCHMURR	817 AIRYMEADOWS DR	MAINEVILLE OH 45039
TIMOTHY SCHMURR	2344 BETHEL MAPLE RD	HAMERSVILLE OH 45130-9407
KIMBERLY L AND GARY SCHNEIDER	2341 OAK CORNER RD	HAMERSVILLE OH 45130
KENNETH W SEARS	2193 DONALD RD	BETHEL OH 45106
STEVEN AND CONNIE SEMELSBERGER	50240 LICKSKILLET RD	REEDSVILLE OH 45772
STEVEN AND CONNIE SEMELSBERGER	2375 OAK CORNER RD	HAMERSVILLE OH 45130-9427
DONALD E AND DONALD R SEYMOUR	960 HOGREFFE RD	INDEPENDENCE KY 41051-9617
DIANA SHARP AND DARRIN PATRICK	2830 DEAN RD	BETHEL OH 45106
DIANA SHARP AND DARRIN PATRICK	2455 OAK CORNER RD	HAMERSVILLE OH 45130-9424
RICK AND REGINA SHARP	1924 BETHEL MAPLE ROAD	HAMERSVILLE OH 45130
ELLEN A SHELLY	1758 JONES FLORER ROAD	BETHEL OH 45106
KENNETH SHEPHERD	3603 SODOM RD	HAMERSVILLE OH 45130
ROBERT S SHOFSTALL	PO BOX 216	BETHEL OH 45106
ROBERT S AND GM SHOFSTALL	2018 BETHEL MAPLE RD	HAMERSVILLE OH 45130-9606

Clermont County

Owner	Address	City, State Zip
WAYNE P AND MELINDA SIMPSON	2025 ANTIOCH RD	HAMERSVILLE OH 45130
DAVID ALLEN SLACK	3524 SODOM RD	HAMERSVILLE OH 45130
VANNASSA SPIRES AND CALVIN JAMES WILSON	2086 OAK CORNER ROAD	HAMERSVILLE OH 45130
DONNA M STAMM	1763 ANTIOCH RD	HAMERSVILLE OH 45130
DONNA M STAMM	1762 ANTIOCH RD	HAMERSVILLE OH 45130-9534
SAMUEL B STARKEY	3464 HOOVER RD	BETHEL OH 45106
ROBERT W STEARNS	1837 BLACK OAK DR	HAMERSVILLE OH 45130
DAVID J STILES	1792 ANTIOCH RD	HAMERSVILLE OH 45130
DAVID R AND CAROLYN G STOWELL	2429 OAK CORNER RD	HAMERSVILLE OH 45130
THOMAS J AND MJ STRIEKER	3460 HOOVER RD	BETHEL OH 45106
DAVID AND PATTI STROUB TRUSTEES	2209 LAUREL NICHOLASVILLE RD	NEW RICHMOND OH 45157
DAVID AND PATTI STROUB CO-TRUSTEES	3405 HOOVER RD	BETHEL OH 45106-9411
ROBERT DALE AND BARBARA A STUTZ	8487 MT ZION RD	FELICITY OH 45120
ROBERT DALE AND BARBARA A STUTZ	1872 ANTIOCH RD	HAMERSVILLE OH 45130-9602
BRIAN D AND CYNTHIA M SUMMERS	ESCROW DEPT PO BOX 232	MILLERSBURG OH 44654
BRIAN D AND CYNTHIA M SUMMERS	1953 ANTIOCH RD	HAMERSVILLE OH 45130-9533
DAVID M AND LORIL TAYLOR	9755 STATE ROUTE 774	HAMERSVILLE OH 45130
ROGER W AND DELORES TERRY	1937 BETHEL MAPLE ROAD	HAMERSVILLE OH 45130
PRESTON AND FAYNETTE THOMAS	1784 ST RT 774	HAMERSVILLE OH 45130
CHARLES AND CHARLOTTE THOMPSON	2367 OAK CORNER ROAD	HAMERSVILLE OH 45130
NICHOLAS THOMPSON AND JULIE WESTERMANN	3582 ROGERS LANE	HAMERSVILLE OH 45130
DAVID L II AND VELVIE K TOBY	1898 STATE ROUTE 774	HAMERSVILLE OH 45130
JASON A TOLLIVER	3699 SODOM RD	HAMERSVILLE OH 45130
TOM W TRAPP	8190 LICKING PIKE	ALEXANDRIA KY 41001
JONATHAN N TRAUTH	7310 APPLERIDGE CT	CINCINNATI OH 45247
KATHLEEN C TRESTER	2333 OAK CORNER ROAD	HAMERSVILLE OH 45130
TIMOTHY S AND LINDA TRESTER	2305 OAK CORNER RD	HAMERSVILLE OH 45130
TIMOTHY S AND LINDA TRESTER	2295 OAK CORNER RD	HAMERSVILLE OH 45130-9425
JOHN W AND BARBARA J VALENTOUR	2360 OAK CORNER ROAD	HAMERSVILLE OH 45130
L GERY AND ELLEN VAN TREECK	1141 MARKLEY RD	CINCINNATI OH 45230-4122
WERNER AND WILMA VAN TREECK TRUSTEES	1394 SIGMA CIRCLE	CINCINNATI OH 45255
WERNER A AND WILMA G VAN TREECK TRUSTEES	3555 SODOM RD	HAMERSVILLE OH 45130-9400
RAYMOND VANDERPOOL	3565 SODOM RD	HAMERSVILLE OH 45130-9400
RAYMOND VANDERPOOL	3585 SODOM RD	HAMERSVILLE OH 45130
SANJEEV AND BRITTANY VARMA	1740 DEER RUN ROAD	HAMERSVILLE OH 45130
MATHEW AND AMBER VESPIE	1800 JONES FLOERER ROAD	BETHEL OH 45106
STEVEN W VICE	14260 SONNY LN	WILLIAMSBURG OH 45176
PAUL J VIGAR	967 MARKLEY RD	CINCINNATI OH 45230
PAUL J VIGAR	2200 DONALD RD	BETHEL OH 45106-8519
KENNETH O AND RENA WALLACE	2031 ANTIOCH ROAD	HAMERSVILLE OH 45130
NICHOLAS A AND SAVANNAH WALTERS	3561 SODOM RD	HAMERSVILLE OH 45130
HARLAN W AND EL WATKINS	3735 SODOM ROAD	HAMERSVILLE OH 45130
DUSTIN AND SHANDA WEBBER	2001 ANTIOCH RD	HAMERSVILLE OH 45130
RANDEL G AND THERESA L WEST TRUSTEES	3515 RODGERS LANE	HAMERSVILLE OH 45130
RANDEL G AND THERESA L WEST TRUSTEES	2092 BETHEL MAPLE RD	HAMERSVILLE OH 45130-9607
THERESA L AND RANDY G WEST TRUSTEES	1041 PAINTER FORK DR	BETHEL OH 45106-7812
MICHAEL A AND BARBARA A WETZEL	1842 ANTIOCH RD	HAMERSVILLE OH 45130
MICHAEL A AND JANA M WIDMEYER	7414 SOUTHSIDE AVE	CINCINNATI OH 45243
MICHAEL A AND JANA M WIDMEYER	2471 OAK CORNER RD	HAMERSVILLE OH 45130-9424
MICHAEL R AND SUSAN M WIERMAN	1937 ANTIOCH RD	HAMERSVILLE OH 45130
WILBERT RAY AND KARIN M WILKERSON	3800 SODOM RD	HAMERSVILLE OH 45130
JACQUELINE T WILLIAMS	2101 BETHEL MAPLE RD	HAMERSVILLE OH 45130
STEVEN P AND M WILLIAMS	2344 OAK CORNER RD	HAMERSVILLE OH 45130
HENSLEY JANICE WILSON	686 FEESBURG POETOWN RD	HAMERSVILLE OH 45130
JOYCE A AND WILLIAM E WILSON TRUSTEES	2298 DONALD RD	BETHEL OH 45106-8519
JOYCE A AND WILLIAMS E WILSON TRUSTEES	7693 HEDGEWOOD CIR	MASON OH 45040
ROBERT L AND MARYLAN WISBY	1960 ANTIOCH RD	HAMERSVILLE OH 45130
ROBERT S WISBY	1962 ANTIOCH RD	HAMERSVILLE OH 45130
CHARLES A JR AND JANIS WOOD	2241 DONALD ROAD	BETHEL OH 45106
DONALD AND DAWN YADEN	437 SYCAMORE	EATON OH 45320-1733
GUY AND CHRISTINA ZAHLEN	1430 LOCUST LAKE RD	AMELIA OH 45102
JULIANA ZEIS	4009 DEERCHASE DRIVE	ERLANGER KY 41018

Brown County

Owner	Address	City, State Zip
MICHAEL AND ANDREA ABBINANTE	10280 ST RT 774	HAMERSVILLE OH 45130
ANAS IBN-ALI ABDULLAH AND HALEY COOPER	1224 ST RT 125	HAMERSVILLE OH 45130
JOSEPH EDWARD ACKERMANN	116 PADDLE WHEEL DR	NEW RICHMOND OH 45157
JOSEPH EDWARD ACKERMANN	1519 LEONARD	HAMERSVILLE OH 45130-9521
LOVELL AND PATSY ANN ADAMS	10281 ST RT 774	HAMERSVILLE OH 45130
MICHAEL D ALLEN	10315 ST RT 774	HAMERSVILLE OH 45130
CYRUS E AND SHERRON BAKER TRUSTEES	1056 SODOM RD	HAMERSVILLE OH 45130
DANNY AND DONNA BAKER	10924 LIMING LAKE RD	HAMERSVILLE OH 45130
LEE A AND LONNIE BAKER	1024 PRIDE HILL RD	HAMERSVILLE OH 45130
JAMES A AND DIANA L BARBER	3669 UPPER FIVE MILE EAST RD	MT ORAB OH 45154
ROSE M BARBER	1934 OAKLAND LOCUST RIDGE RD	MT ORAB OH 45154
ROSE M BARBER	1304 YANKEETOWN	HAMERSVILLE OH 45130-9613
HAROLD L BARGER	4802 CAMP RUN RD	GEORGETOWN OH 45121
LEE A AND LONNIE BARKER	1024 PRIDE HILL RD	HAMERSVILLE OH 45130
TAMMIE BARNES AND PATRICI MAGGARD	10914 LIMING LAKE RD	HAMERSVILLE OH 45130
MELISSA BARTLEY	PO BOX 114	HAMERSVILLE OH 45130
MELISSA BARTLEY	1316 YANKEETOWN	HAMERSVILLE OH 45130-9613
FRANK L AND DORIS E BAUGUS	9950 ST RT 774	HAMERSVILLE OH 45130
JENNIFER BAUMBACH	1202 YANKEETOWN RD	HAMERSVILLE OH 45130
JO ANN BEACH	PO BOX 162	BETHEL OH 45106-0162
JO ANN BEACH	9681 ST RT 774	HAMERSVILLE OH 45130
CHARLES AND DIXIE A BENJAMIN	1673 ST RT 125	HAMERSVILLE OH 45130
DODIE BENJAMIN	10274 DRAKE RD	HAMERSVILLE OH 45130
JAMES A BISHOP	PO BOX 373	HAMERSVILLE OH 45130
JAMES A BISHOP	10496 DRAKE	HAMERSVILLE OH 45130-9618
SANDY BISHOP	10192 LOVE-DAY RD	HAMERSVILLE OH 45130
RICHARD BISSANTZ	1334 SODOM RD	HAMERSVILLE OH 45130
RANDALL W BLANTON	1261 YANKEETOWN RD	HAMERSVILLE OH 45130
RONALD E BOLENDER	695 ST RT 756	FELICITY OH 45120
JAMES AND SHARON BOWEN	PO BOX 116	HAMERSVILLE OH 45130
JAMES AND SHARON BOWEN	1318 YANKEETOWN	HAMERSVILLE OH 45130-9613
JAMES BOWENS	10654 DRAKE RD	HAMERSVILLE OH 45130
KENON BOWLING	9695 STATE ROUTE 774	HAMERSVILLE OH 45130-8717
KENON BOWLING	9669 ST RT 774	HAMERSVILLE OH 45130-8717
MARIEANNE D BRANNOCK	10932 LIMING LAKE RD	HAMERSVILLE OH 45130
MARK E AND JUDITH BRET LAND	3848 SODOM RD	HAMERSVILLE OH 45130
CHARLIE A BREWER	1033 WISE RD	LYNCHBURG OH 45142-9133
CHARLIE A BREWER	1191 YANKEETOWN	HAMERSVILLE OH 45130-9614
GEORGE C AND MONICA BREWER	7216 DELAWARE AVE	CINCINNATI OH 45236-3410
GEORGE C AND MONICA BREWER	1169 YANKEE TOWN	HAMERSVILLE OH 45130-9614
ROBERT S AND KRISTINE E BROOKOVER	1930 BETHEL MAPLE RD	HAMERSVILLE OH 45130
ROBERT S AND KRISTINE E BROOKOVER	9683 ST RT 774	HAMERSVILLE OH 45130
KRISTEN MICHELLE BROOKS	10829 LIMING LAKE RD	HAMERSVILLE OH 45130-9513
MARGARET A BROUGHTON AND JAMES M DARNELL	10169 DRAKE RD	HAMERSVILLE OH 45130
ALEXANDER D AND NICOLE BROWN	10394 LOVE-DAY RD	HAMERSVILLE OH 45130
ALEXANDER RAYMOND BROWN	1443 ST RT 125	HAMERSVILLE OH 45130
DAVID R AND CLARA M BROWN	1166 LEONARD RD	HAMERSVILLE OH 45130
OSCAR AND LORRAINE BROWN	10522 LIMING LAKE RD	HAMERSVILLE OH 45130
WILLIAM H BROWNE IV	1458 LEONARD RD	HAMERSVILLE OH 45130
TERRY L AND SHIRLEY J BRUMFIELD	2981 ST RT 133	BETHEL OH 45106
TERRY L AND SHIRLEY J BRUMFIELD	10480 DRAKE	HAMERSVILLE OH 45130-9618
KEITH R BRUMLEY	605 COLUMBIA ST	GEORGETOWN OH 45121
KEITH R BRUMLEY	10256 LOVE DAY	HAMERSVILLE OH 45130
KIRSTEN D BURKE AND SHAWN R DAVIS	102 ALLEN CT	TORNADO WV 25202
KIRSTEN D BURKE AND SHAWN R DAVIS	10449 DRAKE	HAMERSVILLE OH 45130-9618
RICHARD AND ELIZABETH BUSCH	PO BOX 311	HAMERSVILLE OH 45130
RICHARD AND ELIZABETH BUSCH	10115 ST RT 774	HAMERSVILLE OH 45130
MICHAEL C CAMPBELL	1523 STATE ROUTE 125	HAMERSVILLE OH 45130-9621
CHARLES E CANTER JR	3227 COCHRAN RD	GEORGETOWN OH 45121
CHARLES E CANTER JR	10214 LOVE DAY	HAMERSVILLE OH 45130
BEVERLY-JOSEPH AND BOTKIN CARROLL	1151 YANKEETOWN RD	HAMERSVILLE OH 45130
JOHN AND MARILEE CARROLL	1099 PRIDE HILL RD	HAMERSVILLE OH 45130
PAMELA JILL TAYLOR	2 CHARITY HILL DR	COLD SPRING KY 41076-9099
DOUGLAS F CARTER AND PAMELA JILL TAYLOR	1047 ST RT 125	HAMERSVILLE OH 45130

Brown County

Owner	Address	City, State Zip
SALLY CAUDILL	PO BOX 156	HAMERSVILLE OH 45130
SALLY CAUDILL	10858 LIMING LAKE	HAMERSVILLE OH 45130
PATRICK H CLAYPOOL	1300 YANKEE TOWN RD	HAMERSVILLE OH 45130
RICKEY CLAYPOOL	1572 ST RT 125	HAMERSVILLE OH 45130
SHERRY COFFEY	11056 COLTHAR RD	HAMERSVILLE OH 45130
JOHN DAVID COFFMAN	108 TOMS TURNAROUND	MOUNT ORAB OH 45154-7530
JOHN DAVID COFFMAN	774 VANDERMENT	HAMERSVILLE OH 45130
DONALD R COLE	10457 DRAKE RD	HAMERSVILLE OH 45130
JOHN WAYNE COLE AND ASHLEY S TAGGE	1236 SODUM RD	HAMERSVILLE OH 45130
BART J AND ROBIN A COLLIGAN	1297 LEONARD RD	HAMERSVILLE OH 45130
JAMES A AND KAREN L COLLINS	10801 LIMING VAN THOMPSON RD	HAMERSVILLE OH 45130
ROY COMBS SR	10329 LOVE DAY RD	HAMERSVILLE OH 45130
RACHEL CONLEY AND RICK COOPER	14449 SHORT RD	MT ORAB OH 45154
RACHEL CONLEY AND RICK COOPER	10035 ST RT 774	HAMERSVILLE OH 45130
RICHARD D AND JOY L COOPER	1789 TRI CO HWY	WILLIAMSBURG OH 45176
RICHARD D AND JOY L COOPER	1691 ST RT 125	HAMERSVILLE OH 45130
JARED CORNETT	1142 PRIDE HILL RD	HAMERSVILLE OH 45130
PATRICIA SUE CORNETT	1070 PRIDE HILL RD	HAMERSVILLE OH 45130
LANCE CORSI	1560 ST RT 125	HAMERSVILLE OH 45130
ULA G AND LOUIS V CORSI	8135 BEECHMONT AVE APT E129	CINCINNATI OH 45255
RUTHIE AND BENJAMIN COTES	1203 YANKEE TOWN RD	HAMERSVILLE OH 45130-9505
EVA COTTON	1121 SODOM RD	HAMERSVILLE OH 45130
CORY P AND KRISTAN M COVER	202 SISTERVILLE RD	HAMERSVILLE OH 45130-1217
SONJA LEE COWDREY	10515 DRAKE RD	HAMERSVILLE OH 45130
IRVIN CROSWAIT SR	PO BOX 289	HAMERSVILLE OH 45130-0289
IRVIN CROSWAIT SR	9720 ST RT 774	HAMERSVILLE OH 45130
IRVIN CROSWAIT SR	9726 ST RT 774	HAMERSVILLE OH 45130
IRVIN CROSWAIT	10606 ST RT 774	HAMERSVILLE OH 45130-9541
JERRY L AND LISA ANN F CUNNINGHAM	3883 LEONARD RD	HAMERSVILLE OH 45130
TROY R AND RHONDA L DALTON	1214 YANKEE TOWN RD	HAMERSVILLE OH 45130
MICHAEL P AND PAMELA DALY	1426 ST RT 125	HAMERSVILLE OH 45130
MICHAEL P AND PAMELA L DALY	1412 ST RT 125	HAMERSVILLE OH 45130
BRETT DAVIDSON	1510 LEONARD	HAMERSVILLE OH 45130-9521
BRETT A DAVIDSON	10395 DRAKE RD	HAMERSVILLE OH 45130
DUSTIN DAVIDSON	10727 DRAKE RD	HAMERSVILLE OH 45130
GREGORY AND TAMMY L DAVIS	10127 ST RT 774	HAMERSVILLE OH 45130
MICHAEL DAVIS	969 ST RT 28 #124	MILFORD OH 45150
MICHAEL DAVIS	10176 LOVE DAY	HAMERSVILLE OH 45130
JOSEPH S AND MARCIA J DAVISSON	1659 ST RT 125	HAMERSVILLE OH 45130
TRAVIS DAY	10854 LIMING VAN THOMPSON RD	HAMERSVILLE OH 45130
DARRELL M AND ALVERA L DEATON	1278 YANKEE TOWN RD	HAMERSVILLE OH 45130
EDDIE D DEMOSS	10270 LOVE-DAY RD	HAMERSVILLE OH 45130
WILLIAM E DEWAR	9941 ST RT 774	HAMERSVILLE OH 45130
RONALD M AND CYNTHIA L DICK	9888 ST RT 774	HAMERSVILLE OH 45130
RAMIR AND SUSAN DORADO	9130 DAUGHERTY MARKS RD	HAMERSVILLE OH 45130
DUKE ENERGY OHIO	550 S TRYON ST # DEC44P	CHARLOTTE NC 28202-4200
DUKE ENERGY OHIO INC	FEESBURG POETOWN	HAMERSVILLE OH 45130
MELVIN AND GEORGIA R DUNAWAY	1271 PRIDE HILL RD	HAMERSVILLE OH 45130
NELDA DUNAWAY	2453 ST RT 125	BETHEL OH 45106
NELDA DUNAWAY	10246 LOVE DAY	HAMERSVILLE OH 45130
RICHARD L AND BRENDA C DUNN	10269 LOVE DAY RD	HAMERSVILLE OH 45130
JERALD F ETIENNE	10238 DRAKE RD	HAMERSVILLE OH 45130
WILLIAM AND KATHY FALCH	10795 LIMING VAN THOMPSON RD	HAMERSVILLE OH 45130
JOE AND AMY FANTETTI	9984 ST RT 774	HAMERSVILLE OH 45130
JOSEPH R AND AMY E FANTETTI	1179 PRIDE HILL RD	HAMERSVILLE OH 45130
TOD FENT	3218 WAHL RD	HAMERSVILLE OH 45130
TOD FENT	FEESBURG POETOWN	HAMERSVILLE OH 45130
TOD E FENT	9680 ST RT 774	HAMERSVILLE OH 45130
FORREST AND FRIEDA FIGGINS	PO BOX 206	HAMERSVILLE OH 45130
FORREST AND FRIEDA FIGGINS	10015 ST RT 774	HAMERSVILLE OH 45130
FORREST E AND FRIEDA A FIGGINS	1919 ST RT 125	HAMERSVILLE OH 45130
ALFREDA FITE	1547 ST RT 125	HAMERSVILLE OH 45130
GARY D AND WRAI J FITE	1533 ST RT 125	HAMERSVILLE OH 45130
TIMOTHY FITE	1250 PRIDE HILL RD	HAMERSVILLE OH 45130
FLASH BASEBALL LLC	1426 ST RT 125	HAMERSVILLE OH 45130
FLASH BASEBALL LLC	10645 DRAKE	HAMERSVILLE OH 45130
ANTHONY AND TERESA FLOWERS	1718 ST RT 125	HAMERSVILLE OH 45130

Brown County

Owner	Address	City, State Zip
NANCY D FORE	1233 ST RT 125	HAMERSVILLE OH 45130
BARRY C AND GLENNA M FRANCIS	1504 ST RT 125	HAMERSVILLE OH 45130
TRACY L FRENCH JR	2449 CAMELOT CT SE	GRAND RAPIDS MI 49546-6001
TRACY L FRENCH JR	10831 LIMING VAN THOMPSON	HAMERSVILLE OH 45130
TRACY L FRENCH JR	10795 LIMING VAN THOMPSON RD	HAMERSVILLE OH 45130
FRIENDLY MEADOWS DEVELOPMENT CO	11813 CLOVERLICK DR	BETHEL OH 45106
FRIENDLY MEADOWS DEVELOPMENT CO	11023 COLTHAR	HAMERSVILLE OH 45130-9506
FRIENDLY MEADOWS INC	11813 CLOVERLICK DR	BETHEL OH 45106
GREGORY GARDINER	9806 ST RT 774	HAMERSVILLE OH 45130
KATHLEEN HAWKINS	2125 N FRACE ST	TACOMA WA 98406
KATHLEEN L GEE	125 BLACKSHIRE REAR	HAMERSVILLE OH 45130
KATHLEEN L SMITH GEE	952 ST RT 125	HAMERSVILLE OH 45130
DIANN CARROLL JOHNSON AND JANIE BISHOP GILLAND	1315 FOURTH ST	READING OH 45215
DIANN CARROLL JOHNSON AND JANIE BISHOP GILLAND	1348 YANKEETOWN	HAMERSVILLE OH 45130-9613
BERLIE H GILLESPIE	10173 ST RT 774	HAMERSVILLE OH 45130
KIMBERLY M GOLDEN	314 S BROADWAY ST	WILLIAMSBURG OH 45176-1013
MYRA L GRAHAM	9956 ST RT 774	HAMERSVILLE OH 45130
JOHN C GRAUS	1301 ST RT 125	HAMERSVILLE OH 45130
TERRAL T GRAVES TRUSTEE	41 WINDING WAY	FT THOMAS KY 41075
GREEN PRAIRIES LLC	PO BOX 679	AMELIA OH 45102
GREEN PRAIRIES LLC	10783 LIMING LAKE	HAMERSVILLE OH 45130
ROBERT BLAINE GREEN	10300 ST RT 774	HAMERSVILLE OH 45130
MOLLIE GREENLEE	1310 ERIE AVE	SPIRIT LAKE IA 51360-0097
GREGORY PROPERTIES	2129 ST RT 125	AMELIA OH 45102
GREGORY PROPERTIES	10483 DRAKE	HAMERSVILLE OH 45130-9618
GEOFFREY D AND DONNA LYNN GROOMS	10465 DRAKE RD	HAMERSVILLE OH 45130
GRANT GROOMS AND BRANDI KELLY	1507 LEONARD RD	HAMERSVILLE OH 45130
ANGELA F GULLEY	1320 PRIDE HILL RD	HAMERSVILLE OH 45130
RONALD AND ROSE HALE	1850 SWINGS CORNER PT ISABEL	BETHEL OH 45106
RONALD E AND ROSE M HALE TRUSTEES	1850 SWINGS CORNER POINT	
HALE FAMILY REVOCABLE TRUST	ISABEL	BETHEL OH 45106
HALE FAMILY REVOCABLE TRUST	10227 DRAKE	HAMERSVILLE OH 45130
HAMERSVILLE BAPTIST CHURCH	1661 ST RT 125	HAMERSVILLE OH 45130
JAMES AND KATHY HANLON	105 BROOKSHIRE WAY	MT ORAB OH 45154
KEVIN C HARGETT	1701 ST RT 125	HAMERSVILLE OH 45130
KATHARYN HARVEY	10172 DRAKE RD	HAMERSVILLE OH 45130
MITARAH HATFIELD	10876 LIMING LAKE RD	HAMERSVILLE OH 45130
AARON HAVENS AND AMIEE G SININGER	1206 LEONARD AVE	HAMERSVILLE OH 45130
ALEXANDER F HAYDEN	10781 LIMING VAN THOMPSON RD	HAMERSVILLE OH 45130-9529
JOSHUA D HAYES	10954 LIMING LAKE RD	HAMERSVILLE OH 45130
JACK D HAYNES	1514 ST RT 125	HAMERSVILLE OH 45130
FRANK R HAZELBAKER	10218 JULLERAT RD	WINCHESTER OH 45697
FRANK R HAZELBAKER	9766 ST RT 774	HAMERSVILLE OH 45130
JORDAN AND SERENA HELTON	1054 PRIDE HILL RD	HAMERSVILLE OH 45130-9731
LONNIE AND CAROL HELTON	1800 ST RT 125	HAMERSVILLE OH 45130
JANICE WILSON HENSLEY	686 FEESBURG POETOWN RD	HAMERSVILLE OH 45130
ROBERT ALAN HENSLEY, RICHARD OHMER		
HENSLEY AND PEGGY SUE STEWART	1708 ST RT 125	HAMERSVILLE OH 45130
LEOLA HERRMANN TRUSTEE	3923 DEICKMAN LN	CINCINNATI OH 45245
LEOLA HERRMANN TRUSTEE	9877 ST RT 774	HAMERSVILLE OH 45130
RONALD L HICKS	1134 FEESBURG POETOWN RD	HAMERSVILLE OH 45130
RONALD L HICKS	10853 LIMING LAKE	HAMERSVILLE OH 45130
ADAM K HILL	PO BOX 369	BETHEL OH 45106
ADAM K HILL	1370 LEONARD	HAMERSVILLE OH 45130-9555
PATRICK B HODGES	1309 ST RT 125	HAMERSVILLE OH 45130
WILLIAM DAVID HORTON	1262 SODOM RD	HAMERSVILLE OH 45130
MICHAEL ANTHONY HOWELL	1272 ST RT 125	HAMERSVILLE OH 45130
BRIAN AND KRISTEN HURSONG	9864 ST RT 774	HAMERSVILLE OH 45130
DAVID AND MARY K HURST	1328 SODOM RD	HAMERSVILLE OH 45130
JO ANN HURST	10760 LIMING VAN THOMPSON RD	HAMERSVILLE OH 45130
LOREN R JR AND TAMMY S HUTSON	10173 ST RT 774	HAMERSVILLE OH 45130
HVILLE 1030 LLC	2 MIRROR CT	RYLAND HEIGHTS KY 41015
HVILLE 1030 LLC	1030 ST RT 125	HAMERSVILLE OH 45130
WILLIAM A AND ALICE J JACOBS TRUSTEES	10237 LOVE-DAY RD	HAMERSVILLE OH 45130
JC TETON PROPERTIES LLC	2848 WILSON RD	BETHEL OH 45106

Brown County Owner	Address	City, State Zip
ERIN M JESTER AND LOGAN J WRIGGLESWORTH	9653 ST RT 774	HAMERSVILLE OH 45130
CHESTER L SR AND GENEVA JOHNSON	10366 DRAKE RD	HAMERSVILLE OH 45130
D MICHAEL AND PAMELA JONES	10610 DRAKE RD	HAMERSVILLE OH 45130
D MICHAEL AND PAMELA JONES	10556 DRAKE	HAMERSVILLE OH 45130-9619
D MICHAEL AND PAMELA D JONES	1666 ST RT 125	HAMERSVILLE OH 45130
D MICHAEL AND PAMELA D JONES	10477 DRAKE	HAMERSVILLE OH 45130-9618
DENNIS JORDAN	10347 DRAKE RD	HAMERSVILLE OH 45130
JYC PROPERTIES LLC	2848 WILSON RD	BETHEL OH 45106
JYC PROPERTIES LLC	9942 ST RT 774	HAMERSVILLE OH 45130
LOU ANNE KAESHEIMER	285 SHERWOOD CT	BATAVIA OH 45130
JOSEPH AND KIMBERLY R KINDER	1250 YANKEETOWN RD	HAMERSVILLE OH 45130
ROBERT S AND ERIN RENEE KING	2414 ST RT 125	HAMERSVILLE OH 45130
ROBERT S AND ERIN RENEE KING	1325 YANKEETOWN	HAMERSVILLE OH 45130-9613
DAVID E KRUSLING	3 ASCOT RIDGE CT	IRMO SC 29063
DAVID E KRUSLING	ST RT 125 AND LIMING LAK	HAMERSVILLE OH 45130
MICHAEL AND DANA LASLEY	1333 ST RT 125	HAMERSVILLE OH 45130
JERRY LATHAM	3491 BARNES RD	GEORGETOWN OH 45121
JERRY LATHAM	1303 ST RT 125	HAMERSVILLE OH 45130
JERRY LATHAM	1629 ST RT 125	HAMERSVILLE OH 45130
KENNETH R AND PATRICE L LAWSON	894 SODOM RD	HAMERSVILLE OH 45130
TONY AND CINDY LAWSON	1105 ST RT 125	HAMERSVILLE OH 45130
TONY AND CINDY LAWSON	1315 ST RT 125	HAMERSVILLE OH 45130
TONY AND CINDY LAWSON	1317 ST RT 125	HAMERSVILLE OH 45130
TONY AND CINDY LAWSON	1101 ST RT 125	HAMERSVILLE OH 45130
TONY AND CINDY LAWSON	1327 ST RT 125	HAMERSVILLE OH 45130
TONY AND CINDY LAWSON	1329 ST RT 125	HAMERSVILLE OH 45130
TERRY LAYPOOL	9694 ST RT 774	HAMERSVILLE OH 45130
TERRY LAYPOOL	9694 AND 9702 ST RT 774	HAMERSVILLE OH 45130
JOSEPH AND EMMA LEATH	1343 ST RT 125	HAMERSVILLE OH 45130
RICK KEITH LEE	9925 ST RT 774	HAMERSVILLE OH 45130
RICK KEITH LEE	9905 ST RT 774	HAMERSVILLE OH 45130
LIGHTHOUSE TABERNACLE	9664 ST RT 774	HAMERSVILLE OH 45130
JUSTIN NEAL LIMING	1242 ST RT 125	HAMERSVILLE OH 45130
KENNETH N AND REBECCA A LIMING	8946 DAUGHERTY MARKS RD	HAMERSVILLE OH 45130
LUCAS M LINDSEY AND CONN MCQUITTY	1223 YANKEETOWN RD	HAMERSVILLE OH 45130
MARY J LINDSEY	9397 ST RT 505	HAMERSVILLE OH 45130
MARY J LINDSEY	1272 ST RT 125	HAMERSVILLE OH 45130
JAY AND EVA LOCKARD	3155 REISINGER RD	HAMERSVILLE OH 45130
JAY AND EVA LOCKARD	9710 ST RT 774	HAMERSVILLE OH 45130
NANCI R LOHF	408 CHASE AVE	HAMILTON OH 45015-1706
LOUIS & CLARA BRAMEL LLC	135 ELM ST	ABERDEEN OH 45101
LOUIS & CLARA BRAMEL LLC	663 FEESBURG POETOWN	HAMERSVILLE OH 45130
RICHARD LOVELL	10304 ST RT 774	HAMERSVILLE OH 45130
LEROY D LOVETT	1039 ST RT 125	HAMERSVILLE OH 45130
VICKI L LOVETT	10917 LIMING VAN THOMPSON RD	HAMERSVILLE OH 45130
DONNA K LOWE	10291 LOVE-DAY RD	HAMERSVILLE OH 45130
STEPHEN W LUKEN	9891 ST RT 774	HAMERSVILLE OH 45130
CHARLES R AND JERRY L LYNCH AND DIANA L THOMPSON	245 E PLANE ST	BETHEL OH 45106
CHARLES R AND JERRY L LYNCH AND DIANA L THOMPSON	879 SODOM	BETHEL OH 45106
CHARLES R AND JERRY L LYNCH AND DIANA L THOMPSON	1095 SODOM	BETHEL OH 45106
CHARLES R AND JERRY L LYNCH AND DIANA L THOMPSON	1153 ST RT 125	BETHEL OH 45106
CHARLES R AND JERRY L LYNCH AND DIANA L THOMPSON	1163 ST RT 125	BETHEL OH 45106
GREG AND LISA MARCUM	10261 ST RT 774	HAMERSVILLE OH 45130
GREGORY C MARCUM TRUSTEE	10259 ST RT 774	HAMERSVILLE OH 45130
BILLY W AND CARMAN L MARION	799 SODOM RD	HAMERSVILLE OH 45130-9569
AMANDA AND JENNIFER AND MATTHEW MARTIN	9746 ST RT 774	HAMERSVILLE OH 45130
GARY W AND EDIE A MASSEY	973 ST RT 125	HAMERSVILLE OH 45130
CLARENCE A MAYFIELD	10684 DRAKE RD	HAMERSVILLE OH 45130
HALEIGH MCCORMICK AND JACOB WILLIAMS	10535 LIMING LAKE RD	HAMERSVILLE OH 45130
DANIEL G MCDANIEL	7273 DEACONSBENCH CT	CINCINNATI OH 45244

Brown County

Owner	Address	City, State Zip
DANIEL G MCDANIEL	1680 ST RT 125	HAMERSVILLE OH 45130
JUSTIN ADAM MCFARLAND AND CHARLOTTE		
ANN MEADORS-MCFARLAND	1063 ST RT 125	HAMERSVILLE OH 45130
ROGER AND CRYSTAL MCINTOSH	1269 ST RT 125	HAMERSVILLE OH 45130
ROGER AND CRYSTAL MCINTOSH	1265 ST RT 125	HAMERSVILLE OH 45130
ROGER LEE MCINTOSH JR	1269 ST RT 125	HAMERSVILLE OH 45130
MCKINNEY FARMS LLC	1951 ST RT 125	HAMERSVILLE OH 45130
EARL AND DEBBIE MCMULLEN	1743 STARLING RD	BETHEL OH 45106
EARL AND DEBBIE MCMULLEN	1376 ST RT 125	HAMERSVILLE OH 45130
HEATHER RENEE FIGGINS MEADE	10119 LOVE DAY RD	HAMERSVILLE OH 45130
MARK A MENARD	10815 LIMING VAN THOMPSON RD	HAMERSVILLE OH 45130
MARK MILLER	880 FEESBURG POETOWN RD	HAMERSVILLE OH 45130
MARK MILLER	759 FEESBURG POETOWN	HAMERSVILLE OH 45130
MARK M MILLER	802 FEESBURG POETOWN	HAMERSVILLE OH 45130
WILLIAM D AND LISA D MOFFORD	9957 ST RT 774	HAMERSVILLE OH 45130
DYLAN MICHAEL MONNETTE	1623 YANKEE TOWN RD	HAMERSVILLE OH 45130
KACI LYNN MONNETTE	1623 YANKEE TOWN RD	HAMERSVILLE OH 45130
MICHAEL WAYNE MONNETTE	PO BOX 141	HAMERSVILLE OH 45130
MICHAEL WAYNE MONNETTE	10193 LOVE DAY	HAMERSVILLE OH 45130
JOAN A. BARNETT-MONROE	277 EAST WASHINGTON ST	SABINA OH 45169
JOAN A. BARNETT-MONROE	1276 YANKEE TOWN RD	HAMERSVILLE OH 45130-9505
CODY R MOREHOUSE	10223 ST RT 774	HAMERSVILLE OH 45130
RODNEY MORGAN ETAL	PO BOX 349	HAMERSVILLE OH 45130
RODNEY MORGAN ETAL	703 MAIN	HAMERSVILLE OH 45130-8421
DANIEL L AND DEBORAH J MORROW	10536 DRAKE RD	HAMERSVILLE OH 45130
PERRY W AND LISA D NAPIER ET AL	5001 BOWLING LANE	FELICITY OH 45120
PERRY W AND LISA D NAPIER ET AL	1398 YANKEE TOWN	HAMERSVILLE OH 45130-9613
ERIC R AND RACHEL A NEWLAND	10347 LOVE-DAY RD	HAMERSVILLE OH 45130
JAMES M NEWLAND JR	10851 LIMING VAN THOMPSON RD	HAMERSVILLE OH 45130
JAMES M NEWLAND JR	10884 LIMING VAN THOMPSON	HAMERSVILLE OH 45130
STEVEN W AND DONNA NINICHUCK	1273 ST RT 125	HAMERSVILLE OH 45130
OHIO DEPT OF TRANSPORTATION	505 S ST RT 741	LEBANON OH 45036
KENNETH AND VICKIE OSBORNE	1394 YANKEE TOWN RD	HAMERSVILLE OH 45130
LINDA L OSBORNE	1364 YANKEE TOWN RD	HAMERSVILLE OH 45130
VICKIE L AND KENNETH L OSBORNE	1394 YANKEE TOWN RD	HAMERSVILLE OH 45130
JOHN J OSTERLING III	10133 DRAKE RD	HAMERSVILLE OH 45130
P E LAND COMPANY LLC	PO BOX 9	LOVELAND OH 45140
P E LAND COMPANY LLC	11899 BLACKSHIRE	HAMERSVILLE OH 45130
BILLY AND BRENDA PACK	1172 YANKEE TOWN RD	HAMERSVILLE OH 45130
TIMOTHY AND MARTHA J PADGET	PO BOX 324	HAMERSVILLE OH 45130
TIMOTHY AND MARTHA J PADGET	9840 ST RT 774	HAMERSVILLE OH 45130
CARROL A PALMER	1207 PRIDE HILL RD	HAMERSVILLE OH 45130
JARRAD T PARKER	1174 YANKEE TOWN RD	HAMERSVILLE OH 45130
WAYNE R POTTER	1202 YANKEE TOWN RD	HAMERSVILLE OH 45130
GARY W POWELL JR	1124 YANKEE TOWN RD	HAMERSVILLE OH 45130
KAREN A POWELL	1130 YANKEE TOWN RD	HAMERSVILLE OH 45130
BENJAMIN C POWER	1617 ST RT 125	HAMERSVILLE OH 45130
DIANA LEAGUE PREVENTO AND SUSAN		
BATTAGLIA	10702 DRAKE RD	HAMERSVILLE OH 45130
DANNY L AND LINDA C PRIDE	8979 ST RT 505	HAMERSVILLE OH 45130
DANNY L AND LINDA C PRIDE	1490 ST RT 125	HAMERSVILLE OH 45130
LOWELL AND LOUELLA PRINE	2014 KRESS RD	MT ORAB OH 45154
LOWELL AND LOUELLA PRINE	10713 DRAKE RD	HAMERSVILLE OH 45130-9617
LOWELL AND LOUELLA PRINE	1411 ST RT 125	HAMERSVILLE OH 45130
BARBARA A PUTHOFF	814B SODOM RD	HAMERSVILLE OH 45130
RAGAN MCKINNEY RENTALS LLC	1716 YANKEE TOWN RD	HAMERSVILLE OH 45130
RAGAN MCKINNEY RENTALS LLC	9782 ST RT 774	HAMERSVILLE OH 45130
PATRICK J REDDY	1377 ST RT 125	HAMERSVILLE OH 45130
DANA AND BARBARA REITER	10094 LOVE DAY RD	HAMERSVILLE OH 45130-9789
DEBORAH REMBIS	2249 BUFORD BARDWELL RD	MT ORAB OH 45154
DEBORAH REMBIS	1143 PRIDE HILL	HAMERSVILLE OH 45130
GARY ANDREW RILEY	149 MORRIS ST	BETHEL OH 45106
GARY ANDREW RILEY	679 FEESBURG POETOWN	HAMERSVILLE OH 45130
JARED D RILEY	10303 LOVE DAY RD	HAMERSVILLE OH 45130
KANDRA L RILEY	1029 ST RT 125	HAMERSVILLE OH 45130
ZACHARY RILEY	1039 PRIDE HILL RD	HAMERSVILLE OH 45130
TIMOTHY MICHAEL ROBBIE	10790 LIMING VAN THOMPSON RD	HAMERSVILLE OH 45130

Brown County

Owner	Address	City, State Zip
DORA LEE ROBERTS	10046 LOVE-DAY RD	HAMERSVILLE OH 45130
RICHARD D ROSE AND TIMOTHY A ROSE	2801 ST RT 125	BETHEL OH 45106
COLBY JR AND GLENNA SAYLOR	10889 LIMING VAN THOMPSON RD	HAMERSVILLE OH 45130
COLBY SAYLOR JR ETAL	10851 LIMING VAN THOMPSON	HAMERSVILLE OH 45130
JEFFREY AND CHERYL L SAYLOR	10934 LIMING VAN THOMPSON RD	HAMERSVILLE OH 45130
JODY AND VICTORIA SCHMIDT	836 LEONARD RD	HAMERSVILLE OH 45130
CARL D AND STELLA E SCHNEIDER	10773 BILLBEE RD	HAMERSVILLE OH 45130
CARL D AND STELLA E SCHNEIDER	10395 LOVE DAY	HAMERSVILLE OH 45130
JOHN SCHNEIDER	PO BOX 214	HAMERSVILLE OH 45130
KACEY SCHNEIDER	1416 YANKEE TOWN RD	HAMERSVILLE OH 45130
KYLE SCHNEIDER	9933 STATE ROUTE 774	HAMERSVILLE OH 45130-8774
RONALD C SCHNEIDER	2721 LUCAS RD	HAMERSVILLE OH 45130-8722
RONALD C SCHNEIDER	1649 ST RT 125	HAMERSVILLE OH 45130
THOMAS SCHRAMM ETAL	9951 ST RT 774	HAMERSVILLE OH 45130
PATRICK E SCHULZ	1535 OAKLAND LOCUST RIDGE RD	MT ORAB OH 45154
PATRICK E SCHULZ	10927 LIMING VAN THOMPSON	HAMERSVILLE OH 45130
HUGH M SCOTT	1266 WOLFANGLE RD	CINCINNATI OH 45255
JAMES AND KATHY SCOTT	1026 SODOM RD	HAMERSVILLE OH 45130-9525
JAMES AND KATHY SCOTT	1020 ST RT 125	HAMERSVILLE OH 45130
JAMES D AND KATHY A SCOTT	10242 LOVE DAY RD	HAMERSVILLE OH 45130-9531
JIM SCOTT	10823 BLACKSHIRE	HAMERSVILLE OH 45130-9507
JIM AND KATHY SCOTT	10886 LIMING LAKE	HAMERSVILLE OH 45130
JIM AND KATHY SCOTT	10165 LOVE DAY	HAMERSVILLE OH 45130
RICK AND REGINA SHARP	1924 BETHEL MAPLE PK	HAMERSVILLE OH 45130
JOHN S JR AND GOLDIE SHOWALTER	1204 ST RT 125	HAMERSVILLE OH 45130
BETH ANN SMALLWOOD	1470 YANKEE TOWN RD	HAMERSVILLE OH 45130-9760
GLENNA N SMITH	978 ST RT 125	HAMERSVILLE OH 45130
KEVIN D SMITH	1667 ST RT 125	HAMERSVILLE OH 45130
CHARLES W AND PAMELA L SOUTH	10780 LIMING VAN THOMPSON RD	HAMERSVILLE OH 45130
WILLIAM B AND TAWNYA R STAPLES	10798 LIMING VAN THOMPSON RD	HAMERSVILLE OH 45130
STAPLES TAWNYA	10806 LIMING VAN THOMPSON	HAMERSVILLE OH 45130
STATE OF OHIO DEPT OF TRANSPORTATION	505 S ST RT 741	LEBANON OH 45036
RICHARD D STEWART	1510 LEONARD RD	HAMERSVILLE OH 45130
REBA J STOUT	PO BOX 132	FEESBURG OH 45119
REBA J STOUT	1320 ST RT 774	HAMERSVILLE OH 45130
KRIS AND BRENDA SWANSON	1215 YANKEE TOWN RD	HAMERSVILLE OH 45130-9505
SYCAMORE HILL FARMS INC	811 ST RT 125	HAMERSVILLE OH 45130
DAVID M AND LORI L TAYLOR	9755 STATE ROUTE 774	HAMERSVILLE OH 45130-8771
THE BARBARA J DONELL REVOCABLE FAMILY TRUST	1174 ST RT 125	HAMERSVILLE OH 45130
THE BARBARA J DONELL REVOCABLE FAMILY TRUST	10896 LIMING LAKE	HAMERSVILLE OH 45130
HAYWARD AND FERN TOLLIVER	1289 ST RT 125	HAMERSVILLE OH 45130
HAYWARD AND FERN TOLLIVER	1281 ST RT 125	HAMERSVILLE OH 45130
JOYCE TRUNNEL	9776 ST RT 774	HAMERSVILLE OH 45130
JOYCE TRUNNEL	9778 ST RT 774	HAMERSVILLE OH 45130
LISA M VAUGHN AND BRANDON TENKOTTE	10860 LIMING VAN THOMPSON RD	HAMERSVILLE OH 45130
STEVEN W VICE	14260 SONNY LN	WILLIAMSBURG OH 45176
STEVEN W VICE	9695 ST RT 774	HAMERSVILLE OH 45130
BRANDON AND KELLIE VINSON	10302 DRAKE RD	HAMERSVILLE OH 45130
JOHN D WAGNER	967 ST RT 125	HAMERSVILLE OH 45130
BRIAN AND ERICA WALLS	1280 YANKEE TOWN RD	HAMERSVILLE OH 45130
BRIAN WARFORD	10634 DRAKE RD	HAMERSVILLE OH 45130
ROBERT J WERMUTH JR	3879 PIN OAK DR	AMELIA OH 45102
ROBERT J WERMUTH JR	10834 LIMING VAN THOMPSON	HAMERSVILLE OH 45130
ROBERT J WERMUTH JR	10822 LIMING VAN THOMPSON	HAMERSVILLE OH 45130
JAMES E WESLEY	10335 DRAKE RD	HAMERSVILLE OH 45130
DONALD AND FREIDA WEST	9320 MT ORAB PIKE	GEORGETOWN OH 45121
DONALD AND FREIDA WEST	818 LEONARD	HAMERSVILLE OH 45130-9519
MICHAEL AND RENEE WEST	10644 DRAKE RD	HAMERSVILLE OH 45130
GLADYS R WITT AND CATHY HOPPER	1273A ST RT 125	HAMERSVILLE OH 45130
VINCE AND KATHY WRIGHT	9820 ST RT 774	HAMERSVILLE OH 45130
DONALD AND DAWN YADEN	437 SYCAMORE DR	EATON OH 45320
DONALD AND DAWN YADEN	9663 ST RT 774	HAMERSVILLE OH 45130
SCOTT P YADEN	10153 LOVE-DAY RD	HAMERSVILLE OH 45130
DOROTHY M YELTON	10723 LIMING LAKE RD	HAMERSVILLE OH 45130
MARK AND AMI YELTON	10751 LIMING LAKE RD	HAMERSVILLE OH 45130

Brown County		
Owner	Address	City, State Zip
MARK AND AMI YELTON	10320 LOVE DAY	HAMERSVILLE OH 45130
MARK YELTON ET AL	10751 LIMING LAKE RD	HAMERSVILLE OH 45130
MARK AND PAUL YELTON	1423 ST RT 125	HAMERSVILLE OH 45130
MARK YELTON AND CAROL PAUL-TURNER	10751 LIMING LAKE RD	HAMERSVILLE OH 45130
BENJAMIN C AND KIMBERLY YORK	1075 SODOM RD	HAMERSVILLE OH 45130
GARY L YORK	675 FEESBURG-POETOWN RD	HAMERSVILLE OH 45130
WENDY YOUNTS	10544 DRAKE RD	HAMERSVILLE OH 45130
RANDY AND MELISSA ZAHN	10505 DRAKE RD	HAMERSVILLE OH 45130
PATRICIA A LIMING ZENK	1453 ST RT 125	HAMERSVILLE OH 45130-9509
CINDY A ZIGLAR AND MICHAEL EVERAGE	9758 ST RT 774	HAMERSVILLE OH 45130

Public Officials	Address	City, State Zip
Commissioners Tony Applegate, Barry Woodruff and Daryll Gray	Brown County Commissioners	Administration Building, Suite #101 800 Mt. Orab Pike Georgetown, OH 45121
Kelly Cole, Director	Brown County Department of Economic Development	800 Mt. Orab Pike, Suite 131 Georgetown, OH 45121
Brian Ernst, Chairman	Brown County Planning Commission	325 W. State Street, Bldg. B Georgetown, OH 45121
Joe Glassmeyer, Chair	Clermont Soil & Water Conservation District	1000 Locust Street P.O. Box 549 Owensville, OH 45160
Brown County Soil and Water Conservation District Dennis Schneider	Clark Township Board of Trustees	706 South Main Street Georgetown, OH 45121 2636 Lucas Road Hamersville, OH 45130
Trustees Gary Reed, Bob Redden and John Wilson	Tate Township Trustees	149 North East Street Bethel, OH 45106
Eric McKinney	Clark Township Trustee	10724 State Route 774 Hamersville, OH 45130
Commissioners Bonnie Batchler, David L. Painter and Claire B. Corcoran	Clermont County Ohio Board of County Commissioners	101 East Main Street Batavia, OH 45103
Michael McNamara, Director	Clermont County Office of Economic Development	101 East Main Street Batavia, OH 45103
Clermont County Planning Commission		101 East Main Street Batavia, OH 45103
Steve Wallace	Clark Township Trustee	11437 Stratton Road Hamersville, OH 45130
Clermont County Public Library		611 West Plane Street Bethel, OH 45106
Brown County Public Library – Georgetown		200 West Grant Street Georgetown, OH 45121

Vorys, Sater, Seymour and Pease LLP
Attn: Michael J. Settineri
52 East Gay Street
P.O. Box 1008
Columbus, OH 43216-1008

neopost®

08/09/2022

US POSTAGE

FIRST CLASS MAIL

\$00.57⁰



ZIP 43215
041L11234119

TERRY G AND JUDITH ADAMS
2100 OAK CORNER ROAD
HAMERSVILLE OH 45130

Vorys, Sater, Seymour and Pease LLP
Attn: Michael J. Settineri
52 East Gay Street
P.O. Box 1008
Columbus, OH 43216-1008

neopost[®]

08/09/2022

US POSTAGE

FIRST CLASS MAIL

\$00.57⁰



ZIP 43215
041L11234119

MICHAEL AND ANDREA ABBINANTE
10280 ST RT 774
HAMERSVILLE OH 45130

Vorys, Sater, Seymour and Pease LLP
Attn: Michael J. Settineri
52 East Gay Street
P.O. Box 1008
Columbus, OH 43216-1008

neopost[®]
08/09/2022
US POSTAGE \$00.57⁹



ZIP 43215
041L11234119

Commissioners Tony Applegate,
Barry Woodruff and Daryll Gray
Brown County Commissioners
Administration Building, Suite #101
800 Mt. Orab Pike
Georgetown, OH 45121



UNITED STATES DEPARTMENT OF THE INTERIOR
U.S. Fish and Wildlife Service
Ecological Services Office
4625 Morse Road, Suite 104
Columbus, Ohio 43230
(614) 416-8993 / Fax (614) 416-8994



August 17, 2018

Lynn Gresock
Tetra Tech, Inc.
2 Lan Drive, Suite 210
Westford, MA 01886

TAILS#03E15000-2018-TA-1896

Re: Nestlewood Solar Project, Clermont County, Ohio

Dear Ms. Gresock,

We have received your recent correspondence requesting information about the subject proposal. There are no federal wilderness areas, wildlife refuges or designated critical habitat within the vicinity of the project area. *The following comments and recommendations will assist you in fulfilling the requirements for consultation under section 7 of the Endangered Species Act of 1973, as amended (ESA).*

The U.S. Fish and Wildlife Service (Service) recommends that proposed developments avoid and minimize water quality impacts and impacts to high quality fish and wildlife habitat (e.g., forests, streams, wetlands). Additionally, natural buffers around streams and wetlands should be preserved to enhance beneficial functions. If streams or wetlands will be impacted, the Corps of Engineers should be contacted to determine whether a Clean Water Act section 404 permit is required. *Best management practices should be used to minimize erosion, especially on slopes.* All disturbed areas should be mulched and revegetated with native plant species. Prevention of non-native, invasive plant establishment is critical in maintaining high quality habitats.

FEDERALLY LISTED SPECIES COMMENTS: All projects in the State of Ohio lie within the range of the federally endangered **Indiana bat** (*Myotis sodalis*) and the federally threatened **northern long-eared bat** (*Myotis septentrionalis*). In Ohio, presence of the Indiana bat and northern long-eared bat is assumed wherever suitable habitat occurs unless a presence/absence survey has been performed to document absence. Suitable summer habitat for Indiana bats and northern long-eared bats consists of a wide variety of forested/wooded habitats where they roost, forage, and travel and may also include some adjacent and interspersed non-forested habitats such as emergent wetlands and adjacent edges of agricultural fields, old fields and pastures. This includes forests and woodlots containing potential roosts (i.e., live trees and/or snags ≥ 3 inches diameter at breast height (dbh) that have any exfoliating bark, cracks, crevices, hollows and/or cavities), as well as linear features such as fencerows, riparian forests, and other wooded corridors. These wooded areas may be dense or loose aggregates of trees with variable amounts of canopy closure. Individual trees may be considered suitable habitat when they exhibit the characteristics of a potential roost tree and are located within 1,000 feet (305 meters) of other

forested/wooded habitat. Northern long-eared bats have also been observed roosting in human-made structures, such as buildings, barns, bridges, and bat houses; therefore, these structures *should also be considered potential summer habitat*. In the winter, Indiana bats and northern long-eared bats hibernate in caves and abandoned mines.

The proposed project is in the vicinity of one or more confirmed records of Indiana bats and is in very close proximity to a known Indiana bat maternity roost tree. Therefore, we strongly recommend additional coordination with my office if any tree clearing will be necessary for the proposed project.


If there is a federal nexus for the project (e.g., federal funding provided, federal permits required to construct), no portion of the project should be initiated until consultation under section 7 of the ESA, between the Service and the federal action agency, is completed. We recommend that the federal action agency submit a determination of effects to this office, relative to the Indiana bat and northern long-eared bat, for our review and concurrence.

Due to the project type, size, and location, we do not anticipate adverse effects to any other federally endangered, threatened, proposed, or candidate species. Should the project design change, or during the term of this action, additional information on listed or proposed species or their critical habitat become available, or if new information reveals effects of the action that were not previously considered, consultation with the Service should be initiated to assess any potential impacts.

These comments have been prepared under the authority of the Fish and Wildlife Coordination Act (48 Stat. 401, as amended; 16 U.S.C. 661 et seq.), the ESA, and are consistent with the intent of the National Environmental Policy Act of 1969 and the Service's Mitigation Policy. This letter provides technical assistance only and does not serve as a completed section 7 consultation document. We recommend that the project be coordinated with the Ohio Department of Natural Resources due to the potential for the project to affect state listed species and/or state lands. Contact John Kessler, Environmental Services Administrator, at (614) 265-6621 or at john.kessler@dnr.state.oh.us.

If you have questions, or if we can be of further assistance in this matter, please contact our office at (614) 416-8993 or ohio@fws.gov.

Sincerely,


for Scott Pruitt
Acting Field Supervisor

cc: Nathan Reardon, ODNR-DOW
Kate Parsons, ODNR-DOW

CELRH-RD-N-CIN

Permit Number: File Number, LRH 2021-879-LMR

Name of Permittee: Mr. Juan Suarez

Date of Issuance: April 14, 2022

Upon completion of the activity authorized by this permit and any mitigation required by the permit, sign this certification and return it to the following address:

**Huntington District
U.S. Army Corps of Engineers
502 Eighth Street
Huntington, West Virginia 25701
Attn: RD**

Please note that your permitted activity is subject to a compliance inspection by an U.S. Army Corps of Engineers representative. If you fail to comply with this permit you are subject to permit suspension, modification, or revocation.

I hereby certify that the work authorized by the above referenced permit has been completed in accordance with the terms and conditions of the said permit, and required mitigation was completed in accordance with the permit conditions.

Signature of Permittee

Date



Mail Processing Center
Federal Aviation Administration
Southwest Regional Office
Obstruction Evaluation Group
10101 Hillwood Parkway
Fort Worth, TX 76177

Aeronautical Study No.
2021-AGL-32-OE

Issued Date: 01/22/2021

Stephen Nakada
Nestlewood Solar I LLC
906 W. McDermott Dr
Ste 116-366
Allen, TX 75013

**** DETERMINATION OF NO HAZARD TO AIR NAVIGATION ****

The Federal Aviation Administration has conducted an aeronautical study under the provisions of 49 U.S.C., Section 44718 and if applicable Title 14 of the Code of Federal Regulations, part 77, concerning:

Structure:	Solar Panel Nestlewood Solar - NE corner
Location:	Poetown, OH
Latitude:	38-55-39.62N NAD 83
Longitude:	84-01-01.98W
Heights:	939 feet site elevation (SE) 20 feet above ground level (AGL) 959 feet above mean sea level (AMSL)

This aeronautical study revealed that the structure does not exceed obstruction standards and would not be a hazard to air navigation provided the following condition(s), if any, is(are) met:

Based on this evaluation, marking and lighting are not necessary for aviation safety. However, if marking/lighting are accomplished on a voluntary basis, we recommend it be installed in accordance with FAA Advisory circular 70/7460-1 M.

This determination expires on 07/22/2022 unless:

- (a) the construction is started (not necessarily completed) and FAA Form 7460-2, Notice of Actual Construction or Alteration, is received by this office.
- (b) extended, revised, or terminated by the issuing office.
- (c) the construction is subject to the licensing authority of the Federal Communications Commission (FCC) and an application for a construction permit has been filed, as required by the FCC, within 6 months of the date of this determination. In such case, the determination expires on the date prescribed by the FCC for completion of construction, or the date the FCC denies the application.

NOTE: REQUEST FOR EXTENSION OF THE EFFECTIVE PERIOD OF THIS DETERMINATION MUST BE E-FILED AT LEAST 15 DAYS PRIOR TO THE EXPIRATION DATE. AFTER RE-EVALUATION OF CURRENT OPERATIONS IN THE AREA OF THE STRUCTURE TO DETERMINE THAT NO

SIGNIFICANT AERONAUTICAL CHANGES HAVE OCCURRED, YOUR DETERMINATION MAY BE ELIGIBLE FOR ONE EXTENSION OF THE EFFECTIVE PERIOD.

This determination is based, in part, on the foregoing description which includes specific coordinates, heights, frequency(ies) and power. Any changes in coordinates, heights, and frequencies or use of greater power, except those frequencies specified in the Colo Void Clause Coalition; Antenna System Co-Location; Voluntary Best Practices, effective 21 Nov 2007, will void this determination. Any future construction or alteration, including increase to heights, power, or the addition of other transmitters, requires separate notice to the FAA. This determination includes all previously filed frequencies and power for this structure.

If construction or alteration is dismantled or destroyed, you must submit notice to the FAA within 5 days after the construction or alteration is dismantled or destroyed.

This determination does include temporary construction equipment such as cranes, derricks, etc., which may be used during actual construction of the structure. However, this equipment shall not exceed the overall heights as indicated above. Equipment which has a height greater than the studied structure requires separate notice to the FAA.

This determination concerns the effect of this structure on the safe and efficient use of navigable airspace by aircraft and does not relieve the sponsor of compliance responsibilities relating to any law, ordinance, or regulation of any Federal, State, or local government body.

If we can be of further assistance, please contact our office at (404) 305-6504, or dale.kimmel@faa.gov. On any future correspondence concerning this matter, please refer to Aeronautical Study Number 2021-AGL-32-OE.

Signature Control No: 462231330-465367359

(DNE)

Dale Kimmel
Specialist

Attachment(s)
Map(s)





Mail Processing Center
Federal Aviation Administration
Southwest Regional Office
Obstruction Evaluation Group
10101 Hillwood Parkway
Fort Worth, TX 76177

Aeronautical Study No.
2021-AGL-30-OE

Issued Date: 01/22/2021

Stephen Nakada
Nestlewood Solar I LLC
906 W. McDermott Dr
Ste 116-366
Allen, TX 75013

**** DETERMINATION OF NO HAZARD TO AIR NAVIGATION ****

The Federal Aviation Administration has conducted an aeronautical study under the provisions of 49 U.S.C., Section 44718 and if applicable Title 14 of the Code of Federal Regulations, part 77, concerning:

Structure:	Solar Panel Nestlewood Solar - NW corner
Location:	Poetown, OH
Latitude:	38-55-26.36N NAD 83
Longitude:	84-03-31.08W
Heights:	907 feet site elevation (SE) 20 feet above ground level (AGL) 927 feet above mean sea level (AMSL)

This aeronautical study revealed that the structure does not exceed obstruction standards and would not be a hazard to air navigation provided the following condition(s), if any, is(are) met:

Based on this evaluation, marking and lighting are not necessary for aviation safety. However, if marking/lighting are accomplished on a voluntary basis, we recommend it be installed in accordance with FAA Advisory circular 70/7460-1 M.

This determination expires on 07/22/2022 unless:

- (a) the construction is started (not necessarily completed) and FAA Form 7460-2, Notice of Actual Construction or Alteration, is received by this office.
- (b) extended, revised, or terminated by the issuing office.
- (c) the construction is subject to the licensing authority of the Federal Communications Commission (FCC) and an application for a construction permit has been filed, as required by the FCC, within 6 months of the date of this determination. In such case, the determination expires on the date prescribed by the FCC for completion of construction, or the date the FCC denies the application.

NOTE: REQUEST FOR EXTENSION OF THE EFFECTIVE PERIOD OF THIS DETERMINATION MUST BE E-FILED AT LEAST 15 DAYS PRIOR TO THE EXPIRATION DATE. AFTER RE-EVALUATION OF CURRENT OPERATIONS IN THE AREA OF THE STRUCTURE TO DETERMINE THAT NO

SIGNIFICANT AERONAUTICAL CHANGES HAVE OCCURRED, YOUR DETERMINATION MAY BE ELIGIBLE FOR ONE EXTENSION OF THE EFFECTIVE PERIOD.

This determination is based, in part, on the foregoing description which includes specific coordinates, heights, frequency(ies) and power. Any changes in coordinates, heights, and frequencies or use of greater power, except those frequencies specified in the Colo Void Clause Coalition; Antenna System Co-Location; Voluntary Best Practices, effective 21 Nov 2007, will void this determination. Any future construction or alteration, including increase to heights, power, or the addition of other transmitters, requires separate notice to the FAA. This determination includes all previously filed frequencies and power for this structure.

If construction or alteration is dismantled or destroyed, you must submit notice to the FAA within 5 days after the construction or alteration is dismantled or destroyed.

This determination does include temporary construction equipment such as cranes, derricks, etc., which may be used during actual construction of the structure. However, this equipment shall not exceed the overall heights as indicated above. Equipment which has a height greater than the studied structure requires separate notice to the FAA.

This determination concerns the effect of this structure on the safe and efficient use of navigable airspace by aircraft and does not relieve the sponsor of compliance responsibilities relating to any law, ordinance, or regulation of any Federal, State, or local government body.

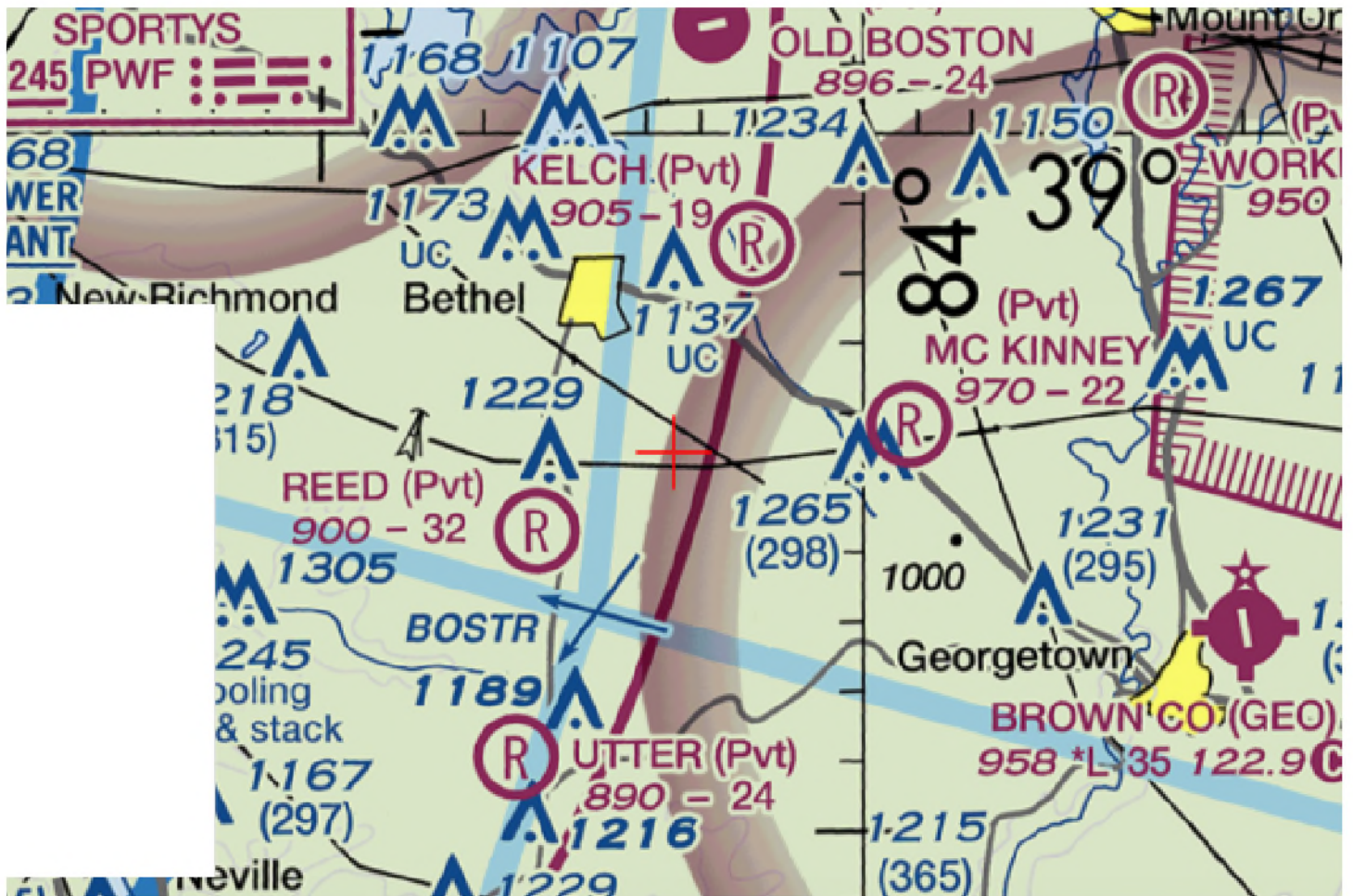
If we can be of further assistance, please contact our office at (404) 305-6504, or dale.kimmel@faa.gov. On any future correspondence concerning this matter, please refer to Aeronautical Study Number 2021-AGL-30-OE.

Signature Control No: 462217378-465367358

(DNE)

Dale Kimmel
Specialist

Attachment(s)
Map(s)





Mail Processing Center
Federal Aviation Administration
Southwest Regional Office
Obstruction Evaluation Group
10101 Hillwood Parkway
Fort Worth, TX 76177

Aeronautical Study No.
2021-AGL-33-OE

Issued Date: 01/22/2021

Stephen Nakada
Nestlewood Solar I LLC
906 W. McDermott Dr
Ste 116-366
Allen, TX 75013

**** DETERMINATION OF NO HAZARD TO AIR NAVIGATION ****

The Federal Aviation Administration has conducted an aeronautical study under the provisions of 49 U.S.C., Section 44718 and if applicable Title 14 of the Code of Federal Regulations, part 77, concerning:

Structure:	Solar Panel Nestlewood Solar - SE corner
Location:	Poetown, OH
Latitude:	38-55-04.81N NAD 83
Longitude:	84-01-52.27W
Heights:	943 feet site elevation (SE) 20 feet above ground level (AGL) 963 feet above mean sea level (AMSL)

This aeronautical study revealed that the structure does not exceed obstruction standards and would not be a hazard to air navigation provided the following condition(s), if any, is(are) met:

Based on this evaluation, marking and lighting are not necessary for aviation safety. However, if marking/lighting are accomplished on a voluntary basis, we recommend it be installed in accordance with FAA Advisory circular 70/7460-1 M.

This determination expires on 07/22/2022 unless:

- (a) the construction is started (not necessarily completed) and FAA Form 7460-2, Notice of Actual Construction or Alteration, is received by this office.
- (b) extended, revised, or terminated by the issuing office.
- (c) the construction is subject to the licensing authority of the Federal Communications Commission (FCC) and an application for a construction permit has been filed, as required by the FCC, within 6 months of the date of this determination. In such case, the determination expires on the date prescribed by the FCC for completion of construction, or the date the FCC denies the application.

NOTE: REQUEST FOR EXTENSION OF THE EFFECTIVE PERIOD OF THIS DETERMINATION MUST BE E-FILED AT LEAST 15 DAYS PRIOR TO THE EXPIRATION DATE. AFTER RE-EVALUATION OF CURRENT OPERATIONS IN THE AREA OF THE STRUCTURE TO DETERMINE THAT NO

SIGNIFICANT AERONAUTICAL CHANGES HAVE OCCURRED, YOUR DETERMINATION MAY BE ELIGIBLE FOR ONE EXTENSION OF THE EFFECTIVE PERIOD.

This determination is based, in part, on the foregoing description which includes specific coordinates, heights, frequency(ies) and power. Any changes in coordinates, heights, and frequencies or use of greater power, except those frequencies specified in the Colo Void Clause Coalition; Antenna System Co-Location; Voluntary Best Practices, effective 21 Nov 2007, will void this determination. Any future construction or alteration, including increase to heights, power, or the addition of other transmitters, requires separate notice to the FAA. This determination includes all previously filed frequencies and power for this structure.

If construction or alteration is dismantled or destroyed, you must submit notice to the FAA within 5 days after the construction or alteration is dismantled or destroyed.

This determination does include temporary construction equipment such as cranes, derricks, etc., which may be used during actual construction of the structure. However, this equipment shall not exceed the overall heights as indicated above. Equipment which has a height greater than the studied structure requires separate notice to the FAA.

This determination concerns the effect of this structure on the safe and efficient use of navigable airspace by aircraft and does not relieve the sponsor of compliance responsibilities relating to any law, ordinance, or regulation of any Federal, State, or local government body.

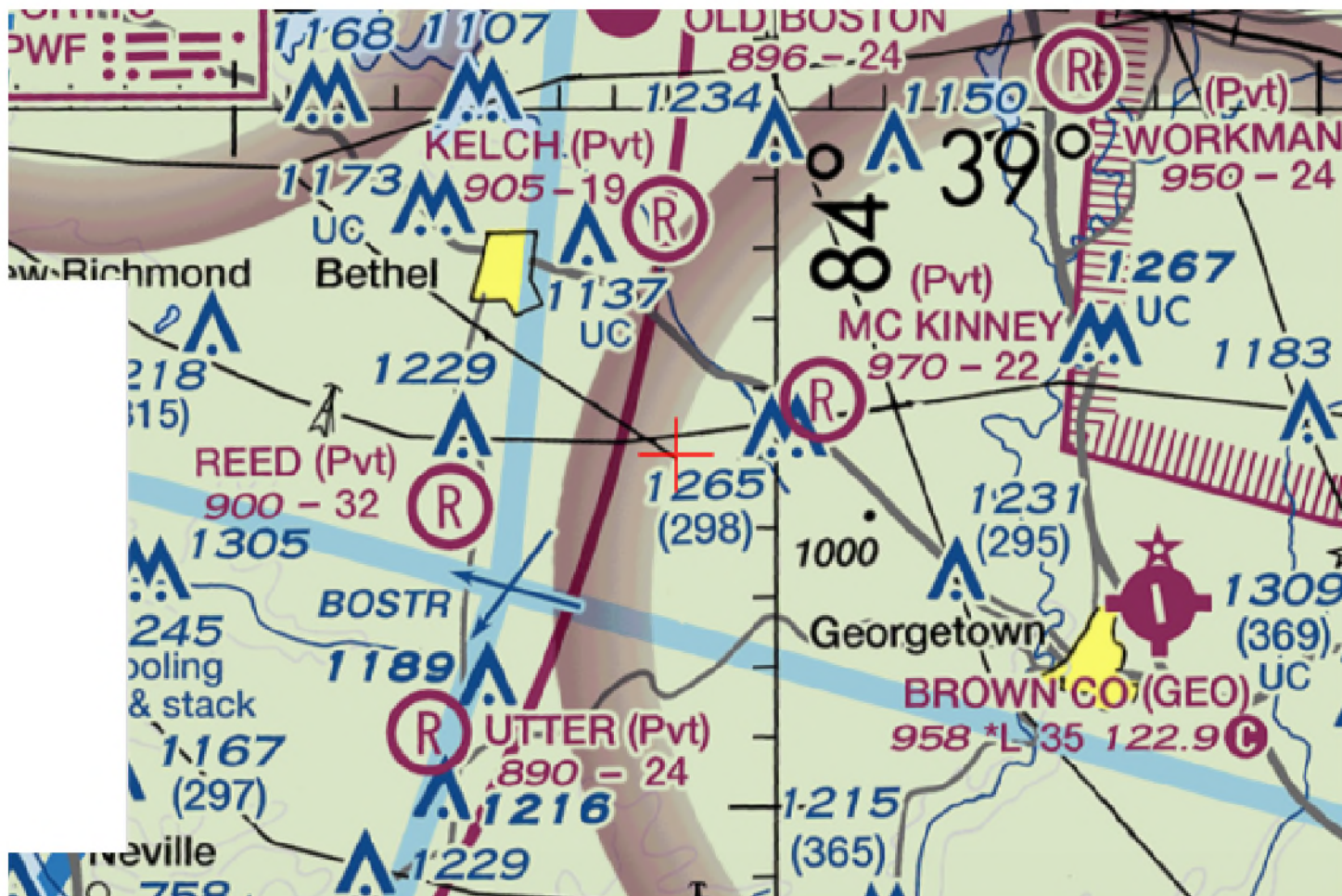
If we can be of further assistance, please contact our office at (404) 305-6504, or dale.kimmel@faa.gov. On any future correspondence concerning this matter, please refer to Aeronautical Study Number 2021-AGL-33-OE.

Signature Control No: 462231331-465367360

(DNE)

Dale Kimmel
Specialist

Attachment(s)
Map(s)





Mail Processing Center
Federal Aviation Administration
Southwest Regional Office
Obstruction Evaluation Group
10101 Hillwood Parkway
Fort Worth, TX 76177

Aeronautical Study No.
2021-AGL-31-OE

Issued Date: 01/22/2021

Stephen Nakada
Nestlewood Solar I LLC
906 W. McDermott Dr
Ste 116-366
Allen, TX 75013

**** DETERMINATION OF NO HAZARD TO AIR NAVIGATION ****

The Federal Aviation Administration has conducted an aeronautical study under the provisions of 49 U.S.C., Section 44718 and if applicable Title 14 of the Code of Federal Regulations, part 77, concerning:

Structure:	Solar Panel Nestlewood Solar - SW corner
Location:	Poetown, OH
Latitude:	38-54-31.04N NAD 83
Longitude:	84-03-34.44W
Heights:	931 feet site elevation (SE) 20 feet above ground level (AGL) 951 feet above mean sea level (AMSL)

This aeronautical study revealed that the structure does not exceed obstruction standards and would not be a hazard to air navigation provided the following condition(s), if any, is(are) met:

Based on this evaluation, marking and lighting are not necessary for aviation safety. However, if marking/lighting are accomplished on a voluntary basis, we recommend it be installed in accordance with FAA Advisory circular 70/7460-1 M.

This determination expires on 07/22/2022 unless:

- (a) the construction is started (not necessarily completed) and FAA Form 7460-2, Notice of Actual Construction or Alteration, is received by this office.
- (b) extended, revised, or terminated by the issuing office.
- (c) the construction is subject to the licensing authority of the Federal Communications Commission (FCC) and an application for a construction permit has been filed, as required by the FCC, within 6 months of the date of this determination. In such case, the determination expires on the date prescribed by the FCC for completion of construction, or the date the FCC denies the application.

NOTE: REQUEST FOR EXTENSION OF THE EFFECTIVE PERIOD OF THIS DETERMINATION MUST BE E-FILED AT LEAST 15 DAYS PRIOR TO THE EXPIRATION DATE. AFTER RE-EVALUATION OF CURRENT OPERATIONS IN THE AREA OF THE STRUCTURE TO DETERMINE THAT NO

SIGNIFICANT AERONAUTICAL CHANGES HAVE OCCURRED, YOUR DETERMINATION MAY BE ELIGIBLE FOR ONE EXTENSION OF THE EFFECTIVE PERIOD.

This determination is based, in part, on the foregoing description which includes specific coordinates, heights, frequency(ies) and power. Any changes in coordinates, heights, and frequencies or use of greater power, except those frequencies specified in the Colo Void Clause Coalition; Antenna System Co-Location; Voluntary Best Practices, effective 21 Nov 2007, will void this determination. Any future construction or alteration, including increase to heights, power, or the addition of other transmitters, requires separate notice to the FAA. This determination includes all previously filed frequencies and power for this structure.

If construction or alteration is dismantled or destroyed, you must submit notice to the FAA within 5 days after the construction or alteration is dismantled or destroyed.

This determination does include temporary construction equipment such as cranes, derricks, etc., which may be used during actual construction of the structure. However, this equipment shall not exceed the overall heights as indicated above. Equipment which has a height greater than the studied structure requires separate notice to the FAA.

This determination concerns the effect of this structure on the safe and efficient use of navigable airspace by aircraft and does not relieve the sponsor of compliance responsibilities relating to any law, ordinance, or regulation of any Federal, State, or local government body.

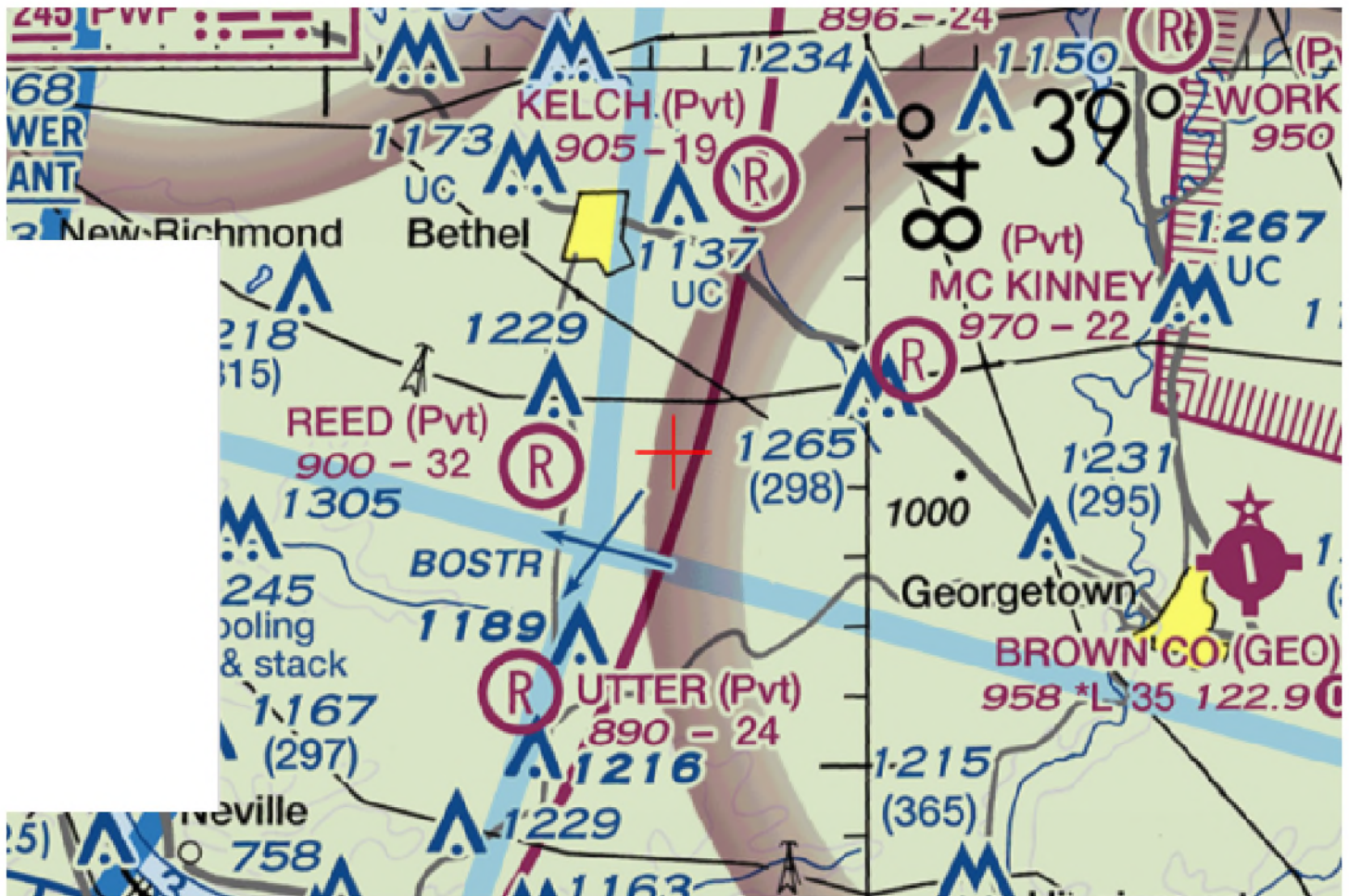
If we can be of further assistance, please contact our office at (404) 305-6504, or dale.kimmel@faa.gov. On any future correspondence concerning this matter, please refer to Aeronautical Study Number 2021-AGL-31-OE.

Signature Control No: 462231327-465367357

(DNE)

Dale Kimmel
Specialist

Attachment(s)
Map(s)





Ohio Department of Natural Resources

JOHN R. KASICH, GOVERNOR

JAMES ZEHRINGER, DIRECTOR

Office of Real Estate
Paul R. Baldridge, Chief
2045 Morse Road – Bldg. E-2
Columbus, OH 43229
Phone: (614) 265-6649
Fax: (614) 267-4764

October 9, 2018

Lynn Gresock
Tetra Tech Inc.
661 Anderson Drive
Pittsburgh, PA 15220

Re: 18-970; Threatened and Endangered Species Review Information Request, Nestlewood Solar

Project: The proposed project involves developing and operation of the Nestlewood Solar 80-megawatt photovoltaic solar facility.

Location: The proposed project is located in Tate Township, Clermont County, Ohio.

The Ohio Department of Natural Resources (ODNR) has completed a review of the above referenced project. These comments were generated by an inter-disciplinary review within the Department. These comments have been prepared under the authority of the Fish and Wildlife Coordination Act (48 Stat. 401, as amended; 16 U.S.C. 661 et seq.), the National Environmental Policy Act, the Coastal Zone Management Act, Ohio Revised Code and other applicable laws and regulations. These comments are also based on ODNR's experience as the state natural resource management agency and do not supersede or replace the regulatory authority of any local, state or federal agency nor relieve the applicant of the obligation to comply with any local, state or federal laws or regulations.

Natural Heritage Database: A review of the Natural Heritage Database has the following record at or within a one-mile radius of the project area:

Kirtland's snake (*Clonophis kirtlandii*), State threatened, federal species of concern

The review was performed on the project area you specified in your request as well as an additional one-mile radius. Records searched date from 1980. This information is provided to inform you of features present within your project area and vicinity. Additional comments on some of the features may be found in pertinent sections below.

Please note that Ohio has not been completely surveyed and we rely on receiving information from many sources. Therefore, a lack of records for any particular area is not a statement that rare species or unique features are absent from that area. Although all types of plant communities have been surveyed, we only maintain records on the highest quality areas.

Fish and Wildlife: The Division of Wildlife (DOW) has the following comments.

The DOW recommends that impacts to wetlands and other water resources be avoided and minimized to the fullest extent possible, and that best management practices be utilized to minimize erosion and sedimentation.

The project is within the vicinity of records for the Indiana bat (*Myotis sodalis*), a state endangered and federally endangered species. Presence of the Indiana bat has been established in the area, and therefore additional summer surveys would not constitute presence/absence in the area. The following species of trees have relatively high value as potential Indiana bat roost trees to include: shagbark hickory (*Carya ovata*), shellbark hickory (*Carya laciniosa*), bitternut hickory (*Carya cordiformis*), black ash (*Fraxinus nigra*), green ash (*Fraxinus pennsylvanica*), white ash (*Fraxinus americana*), shingle oak (*Quercus imbricaria*), northern red oak (*Quercus rubra*), slippery elm (*Ulmus rubra*), American elm (*Ulmus americana*), eastern cottonwood (*Populus deltoides*), silver maple (*Acer saccharinum*), sassafras (*Sassafras albidum*), post oak (*Quercus stellata*), and white oak (*Quercus alba*). Indiana bat roost trees consists of trees that include dead and dying trees with exfoliating bark, crevices, or cavities in upland areas or riparian corridors and living trees with exfoliating bark, cavities, or hollow areas formed from broken branches or tops. However, Indiana bats are also dependent on the forest structure surrounding roost trees. If suitable habitat occurs within the project area, the DOW recommends trees be conserved. If suitable habitat occurs within the project area and trees must be cut, the DOW recommends cutting occur between October 1 and March 31. If no tree removal is proposed, this project is not likely to impact this species.

The project is within the range of the rayed bean (*Villosa fabalis*), a state endangered and federally endangered mussel, the sheepnose (*Plethobasus cyphus*), a state endangered and federally endangered mussel, the fanshell (*Cyprogenia stegaria*), a state endangered and federally endangered mussel, the pink mucket (*Lampsilis orbiculata*), a state endangered and federally endangered mussel, the snuffbox (*Epioblasma triquetra*), a state endangered and federally endangered mussel, the washboard (*Megaloniais nervosa*), a state endangered mussel, the ebonyshell (*Fusconaia ebena*), a state endangered mussel, the butterfly (*Ellipsaria lineolata*), a state endangered mussel, the elephant-ear (*Elliptio crassidens crassidens*), a state endangered mussel, the Ohio pigtoe (*Pleurobema cordatum*), a state endangered mussel, the little spectaclecase (*Villosa lienosa*), a state endangered mussel, the monkey face (*Quadrula metanevra*), a state endangered mussel, the wartyback (*Quadrula nodulata*), a state endangered mussel, the threehorn wartyback (*Obliquaria reflexa*), a state threatened mussel, and the fawnsfoot (*Truncilla donaciformis*), a state threatened mussel.

This project must not have an impact on freshwater native mussels at the project site. This applies to both listed and non-listed species. Per the Ohio Mussel Survey Protocol (2018), all Group 2, 3, and 4 streams (Appendix A) require a mussel survey. Per the Ohio Mussel Survey Protocol, Group 1 streams (Appendix A) and unlisted streams with a watershed of 10 square miles or larger above the point of impact should be assessed using the Reconnaissance Survey for Unionid Mussels (Appendix B) to determine if mussels are present. Mussel surveys may be recommended for these streams as well. This is further explained within the Ohio Mussel Survey Protocol. Therefore, if in-water work is planned in any stream that meets any of the above criteria, the DOW recommends the applicant provide information to indicate no mussel impacts will occur. If this is not possible, the DOW recommends a professional malacologist conduct a mussel survey in the project area. If mussels that cannot be avoided are found in the project area, as a last resort, the DOW recommends a professional malacologist collect and relocate the mussels to suitable and similar habitat upstream of the project site. Mussel surveys and any subsequent mussel relocation should be done in accordance with the Ohio Mussel Survey Protocol. The Ohio Mussel Survey Protocol (2018) can be found at:

<http://wildlife.ohiodnr.gov/portals/wildlife/pdfs/licenses%20&%20permits/OH%20Mussel%20Survey%20Protocol.pdf>

The project is within the range of the shortnose gar (*Lepisosteus platostomus*), a state endangered fish, the northern madtom (*Noturus stigmatosus*), a state endangered fish, the shovelnose sturgeon (*Scaphirhynchus platyrhynchus*), a state endangered fish, the goldeye (*Hiodon alosoides*), a state endangered fish, the mountain madtom (*Noturus eleutherus*), a state threatened fish, the paddlefish (*Polyodon spathula*) a state threatened fish, the river darter (*Percina shumardi*), a state threatened fish, the bigeye shiner (*Notropis boops*), a state threatened fish, and the channel darter (*Percina copelandi*) a state threatened fish. The DOW recommends no in-water work in perennial streams from April 15 to June 30 to reduce impacts to indigenous aquatic species and their habitat. If no in-water work is proposed in a perennial stream, this project is not likely to impact these species.

The project is within the range of the Kirtland's snake (*Clonophis kirtlandii*), a state threatened species. This secretive species prefers wet fields and meadows. Habitat for this species may exist within the project area. The DOW recommends that a habitat suitability survey be conducted by an approved herpetologist to determine if suitable habitat is present within the project area. If suitable habitat is determined to be present, the DOW recommends that a presence/absence survey be conducted by the approved herpetologist. Approved herpetologist prepared survey reports can be submitted to Nathan Reardon, DOW Compliance Coordinator at Nathan.reardon@dnr.state.oh.us. Once project parcels are finalized, the DOW can rereview, and determine if this recommendation can be removed.

The project is within the range of the northern harrier (*Circus cyaneus*), a state endangered bird. This is a common migrant and winter species. Nesters are much rarer, although they occasionally breed in large marshes and grasslands. Harriers often nest in loose colonies. The female builds a nest out of sticks on the ground, often on top of a mound. Harriers hunt over grasslands. If this type of habitat will be impacted, construction should be avoided in this habitat during the species' nesting period of May 15 to August 1. If this habitat will not be impacted, this project is not likely to impact this species.

Due to the potential of impacts to federally listed species, as well as to state listed species, we recommend that this project be coordinated with the US Fish & Wildlife Service.

Water Resources: The Division of Water Resources has the following comments.

The local floodplain administrator should be contacted concerning the possible need for any floodplain permits or approvals for this project. Your local floodplain administrator contact information can be found at the website below.

http://water.ohiodnr.gov/portals/soilwater/pdf/floodplain/Floodplain%20Manager%20Community%20Contact%20List_8_16.pdf

ODNR appreciates the opportunity to provide these comments. Please contact John Kessler at (614) 265-6621 if you have questions about these comments or need additional information.

John Kessler
ODNR Office of Real Estate
2045 Morse Road, Building E-2
Columbus, Ohio 43229-6693
John.Kessler@dnr.state.oh.us



Mike DeWine, Governor
Jon Husted, Lt. Governor
Laurie A. Stevenson, Director

May 17, 2022

The Ryan Company
Craig Bradley
15 Commerce Way
Norton MA 02766

Re: Approval Under Ohio EPA National Pollutant Discharge Elimination System (NPDES) – Construction Site Stormwater General Permit – OHC000005

Dear Applicant,

Your NPDES Notice of Intent (NOI) application is approved for the following facility/site. Please use your Ohio EPA Facility Permit Number in all future correspondence.

Facility Name:	NESTLEWOOD SOLAR PROJECT
Facility Location:	1920-1996 Bethel Maple Road
City:	Hamersville
County:	Clermont
Ohio EPA Facility Permit Number:	1GC08610*AG
Permit Effective Date:	May 17, 2022
Permit Expiration Date:	April 22, 2023

Please read and review the permit carefully. The permit contains requirements and prohibitions with which you must comply. A copy of the general permit may be viewed or downloaded from [here](#). Coverage under this permit will remain in effect until a renewal of the permit is issued by the Ohio EPA.

If more than one operator (defined in the permit) will be engaged at the site, each operator shall seek coverage under the general permit. Additional operator(s) shall submit a Co-Permittee NOI to be covered under this permit. There is no fee associated with the Co-Permittee NOI form.

Please be aware that this letter only authorizes discharges in accordance with the above referenced General Permit. The placement to fill into regulated waters of the state may require a 401 Water Quality Certification and/or Isolated Wetlands Permit from Ohio EPA. Failure to obtain the required permits in advance is a violation of Ohio Revised Code 6111 and potentially subjects you to enforcement and civil penalties.

If you need assistance or have questions, please call (614) 644-2001 and ask for Construction Site Stormwater General Permit support or visit our website at epa.ohio.gov.

Sincerely,

Laurie A. Stevenson
Director



In reply, refer to
2019-BRO-46943

July 31, 2020

Lynn Gresock
Haley & Aldrich, Inc.
3 Bedford Farms Dr.
Bedford, NH 03110
lgresock@haleyaldrich.com

RE: Nestlewood Solar Project – Archaeology, Tate Township, Clermont County and Clark Township, Brown County, Ohio

Dear Ms. Gresock:

This letter is in response to the correspondence received July 17, 2020 regarding the proposed Nestlewood Solar Project, Tate Township, Clermont County and Clark Township, Brown County, Ohio. We appreciate the opportunity to comment on this project. The comments of the Ohio State Historic Preservation Office (SHPO) are made pursuant to Section 149.53 of the Ohio Revised Code and the Ohio Power Siting Board rules for siting this project (OAC 4906-4). The comments of the Ohio SHPO are also submitted in accordance with the provisions of Section 106 of the National Historic Preservation Act of 1966, as amended (54 U.S.C. 306108 [36 CFR 800]).

The following comments pertain to the revised *Phase I Archaeological Investigations for the 246.9 ha (610 ac) Nestlewood Solar Project in Tate Township, Clermont County and Clark Township, Brown County, Ohio* by Ryan J. Weller (Weller & Associates, Inc., 2020).

A literature review, visual inspection, surface collection, and shovel test unit excavation was completed as part of the investigations. No previously identified archaeological sites are located within the project footprint. Eight (8) new archaeological sites were identified during survey, Ohio Archaeological Inventory (OAI) #33CT0736-33CT0741 and 33BR0228-33BR0229. None of the sites are recommended eligible for listing in the National Register of Historic Places (NRHP). Our office agrees with this recommendation and no further archaeological survey is necessary.

The History/Architecture Survey was previously coordinated with our office, and a concurrence letter on the results of that survey was issued June 14, 2020. Therefore, it was determined that the Nestlewood Solar Project will not affect historic properties. No further coordination with this office is necessary, unless the project changes or unless new or additional historic properties are discovered during implementation of this project. In such a situation, this office should be contacted. If you have any questions, please contact me at (614) 298-2022, or by e-mail at khorrocks@ohiohistory.org. Thank you for your cooperation.

Sincerely,

A handwritten signature in blue ink, appearing to read "Krista Horrocks".

Krista Horrocks, Project Reviews Manager
Resource Protection and Review

cc: Ryan Weller, Weller & Associates, Inc. (rweller@wellercrm.com)

RPR Serial No: 1084905



In reply, please refer to:
2019-BRO-46943

June 14, 2020

Lynn Gresock
Haley Aldrich
3 Bedford Farms Drive
Bedford, NH 03110

RE: Nestlewood Solar Project
Tate Township, Clermont County, Ohio
Clark Township, Brown County, Ohio

Dear Ms. Gresock:

This letter is in response to correspondence received on May 15, 2020. The comments of the Ohio State Historic Preservation Office (SHPO) are made pursuant to Section 106 of the National Historic Preservation Act of 1966, as amended, and the associated regulations at 36 CFR Part 800.

Nestlewood Solar I LLC proposes to construct an 80 megawatt solar farm on 610 acres in the vicinity of Sodom Road, Bethel Maple Road, Antioch Road, Leonard Road, Oak Corner Road, Bethel Maple Road, Vandament Road, and Liming Lake Road. You have requested the comments of SHPO regarding the effects of the proposed solar farm on historic properties.

As part of the submitted information, the *Phase I History/Architecture Survey for the Nestlewood Solar Project in portions of Tate Township, Clermont County and Clark Township, Brown County, Ohio* authored by Kramb Consulting, LLC recommended the finding of no historic properties affected. The SHPO office agrees that the proposed solar farm will have no effect on historic properties. Please note that this letter is for the review of the submitted history/architecture report and does not include the SHPO's response to archaeological investigations that are still on going and will be submitted in the future.

If you have any questions, please contact me at kkoehlinger@ohiohistory.org or (614) 298-2000. Thank you for your cooperation.

Sincerely,

A handwritten signature in black ink that reads "Kristen Koehlinger".

Kristen Koehlinger, Project Reviews Manager
Resource Protection and Review

"Please be advised that this is a Section 106 decision. This review decision may not extend to other SHPO programs."

RPR Serial No: 1084175

**This foregoing document was electronically filed with the Public Utilities
Commission of Ohio Docketing Information System on**

8/23/2022 10:36:19 AM

in

Case No(s). 18-1546-EL-BGN

Summary: Correspondence - Certificate Compliance electronically filed by Mr.
Michael J. Settineri on behalf of Nestlewood Solar I LLC