

Attachment A
Aerial Maps
New Proposed Turbine Locations

Westwood

May 4, 2022

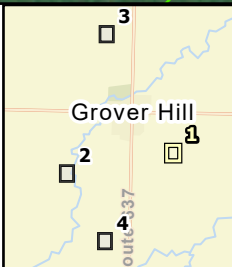


Data Source(s): Westwood (2022); NAIP (2021); Ventyx Velocity Suite (2021); U.S. Census Bureau (2021).

0 200 Feet

Westwood

Toll Free (888) 937-5150 westwoodps.com
Westwood Professional Services, Inc.



Legend

- ▬ Buildable Area Under Lease
- Excavated Turbine Area
- Proposed Alternate Turbine Site
- Excavated Turbine Site
- Proposed Alternate Turbine Pad
- Previously Constructed Access Road

Grover Hill Wind Project

Paulding County, Ohio

New Proposed Turbine Locations Mapbook
(May 4, 2022)

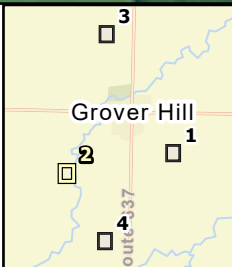




Data Source(s): Westwood (2022); NAIP (2021); Ventyx Velocity Suite (2021); U.S. Census Bureau (2021).

0 200 Feet

Westwood
Toll Free (888) 937-5150 westwoodps.com
Westwood Professional Services, Inc.



Legend

- ▭ Buildable Area Under Lease
- ⬢ Proposed Alternate Turbine Pad
- ⬢ Proposed Alternate Turbine Site
- ⬢ Excavated Turbine Site
- ⬢ Excavated Turbine Area
- Previously Constructed Access Road
- Proposed Access Road Extension

Grover Hill Wind Project

Paulding County, Ohio

New Proposed Turbine Locations Mapbook
(May 4, 2022)



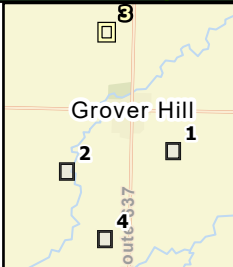
FIGURE 2: Page 2



Data Source(s): Westwood (2022); NAIP (2021); Ventyx Velocity Suite (2021); U.S. Census Bureau (2021).

0 200 Feet

Westwood
Toll Free (888) 937-5150 westwoodps.com
Westwood Professional Services, Inc.



Legend

- | | |
|---------------------------------|------------------------------------|
| Buildable Area Under Lease | Excavated Turbine Area |
| Proposed Alternate Turbine Site | Proposed Alternate Turbine Pad |
| Excavated Turbine Site | Previously Constructed Access Road |

Grover Hill Wind Project

Paulding County, Ohio

New Proposed Turbine Locations Mapbook
(May 4, 2022)

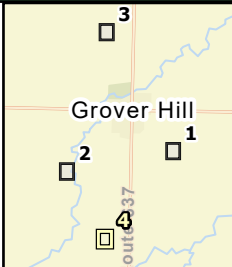




Data Source(s): Westwood (2022); NAIP (2021); Ventyx Velocity Suite (2021); U.S. Census Bureau (2021).

0 200 Feet

Westwood
Toll Free (888) 937-5150 westwoodps.com
Westwood Professional Services, Inc.



Legend

- ▬ Buildable Area Under Lease
- Proposed Alternate Turbine Site
- Excavated Turbine Site
- ▬ Excavated Turbine Area
- ▬ Proposed Alternate Turbine Pad
- ▬ Previously Constructed Access Road
- ▬ Proposed Access Road Extension

Grover Hill Wind Project

Paulding County, Ohio

New Proposed Turbine Locations Mapbook
(May 4, 2022)



FIGURE 2: Page 4

**This foregoing document was electronically filed with the Public Utilities
Commission of Ohio Docketing Information System on**

5/26/2022 3:07:14 PM

in

Case No(s). 20-0417-EL-BGN

Summary: Application - Part 3 of 7 Attachment A – Aerial Maps Fourth Supplement
to Application electronically filed by Christine M.T. Pirik on behalf of Grover Hill
Wind, LLC