

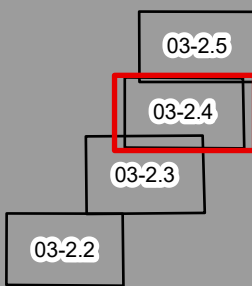
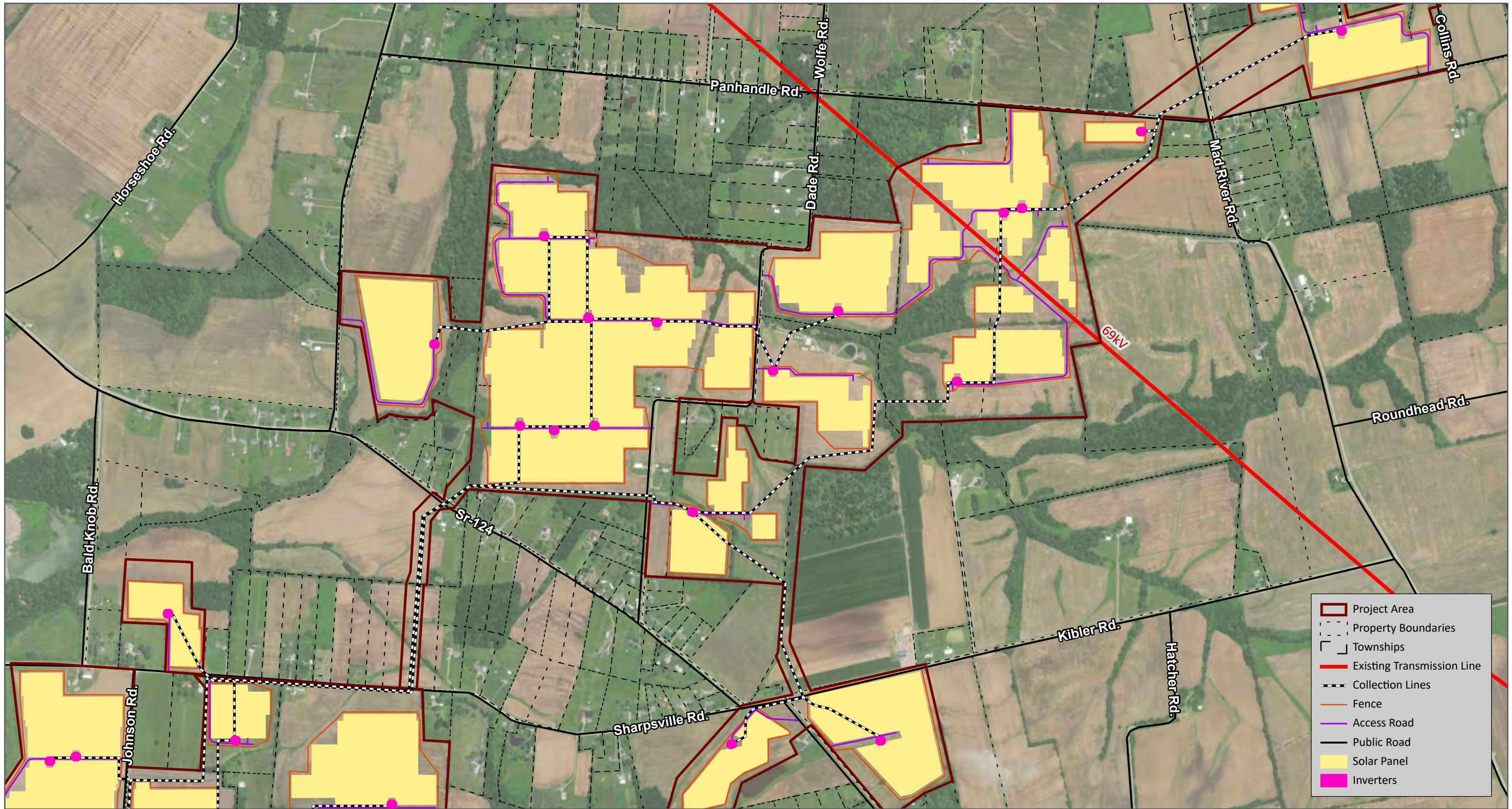
Scale: 1:12,000

This map and all data contained within are supplied as is with no warranty. Cardno Inc. expressly disclaims responsibility for damages or liability from any claims that may arise out of the use or misuse of this map. It is the sole responsibility of the user to determine if the data on this map meets the user's needs. This map was not created as survey data, nor should it be used as such. It is the user's responsibility to obtain proper survey data, prepared by a licensed surveyor, where required by law.

Figure 03-2.3 Project Layout Map

Palomino Solar Energy Project
Highland County, Ohio





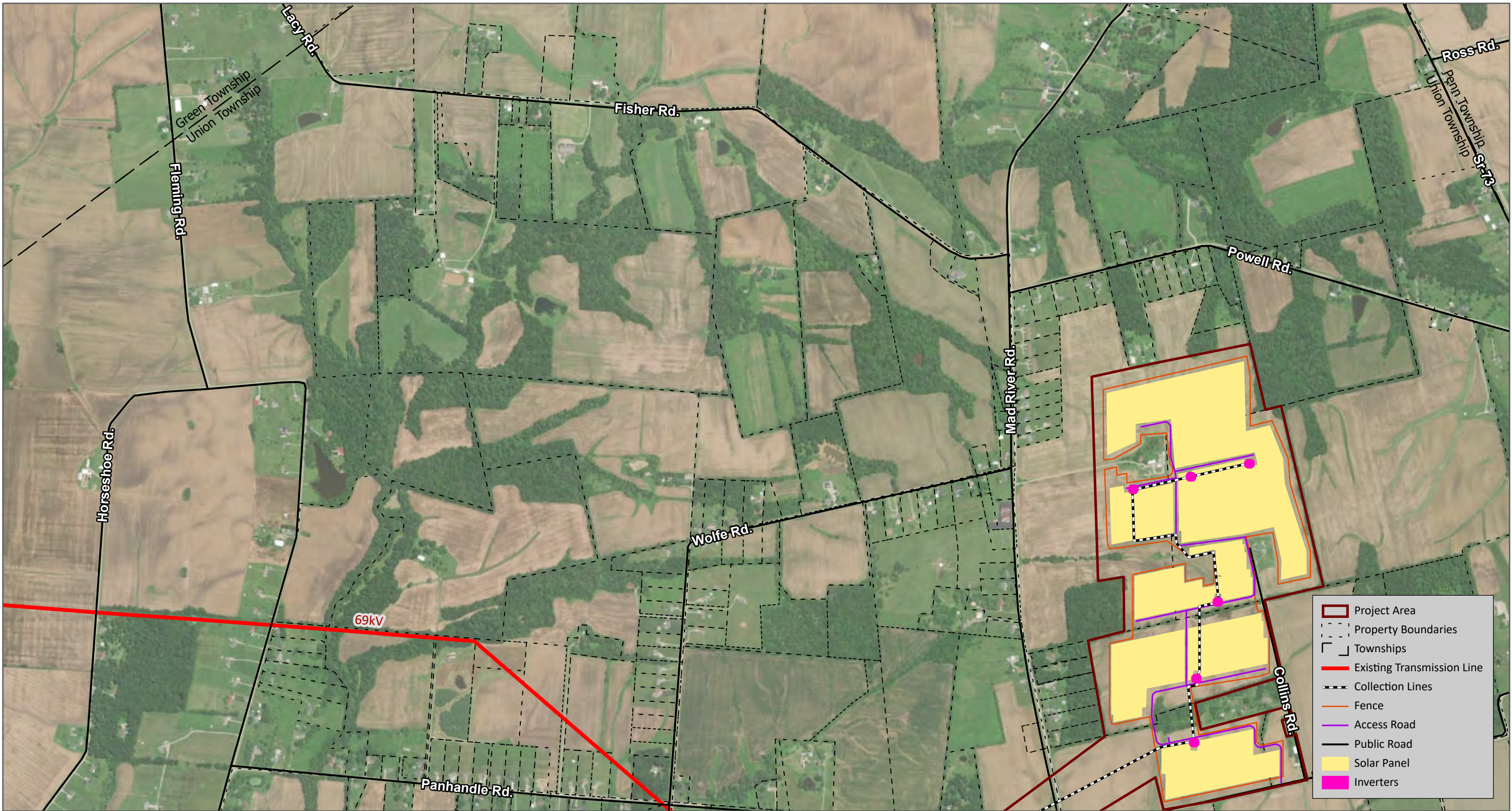
Scale: 1:12,000

This map and all data contained within are supplied as is with no warranty. Cardno Inc. expressly disclaims responsibility for damages or liability from any claims that may arise out of the use or misuse of this map. It is the sole responsibility of the user to determine if the data on this map meets the user's needs. This map was not created as survey data, nor should it be used as such. It is the user's responsibility to obtain proper survey data, prepared by a licensed surveyor, where required by law.

Figure 03-2.4 Project Layout Map

Palomino Solar Energy Project
Highland County, Ohio



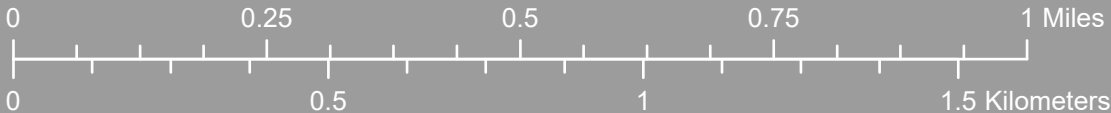


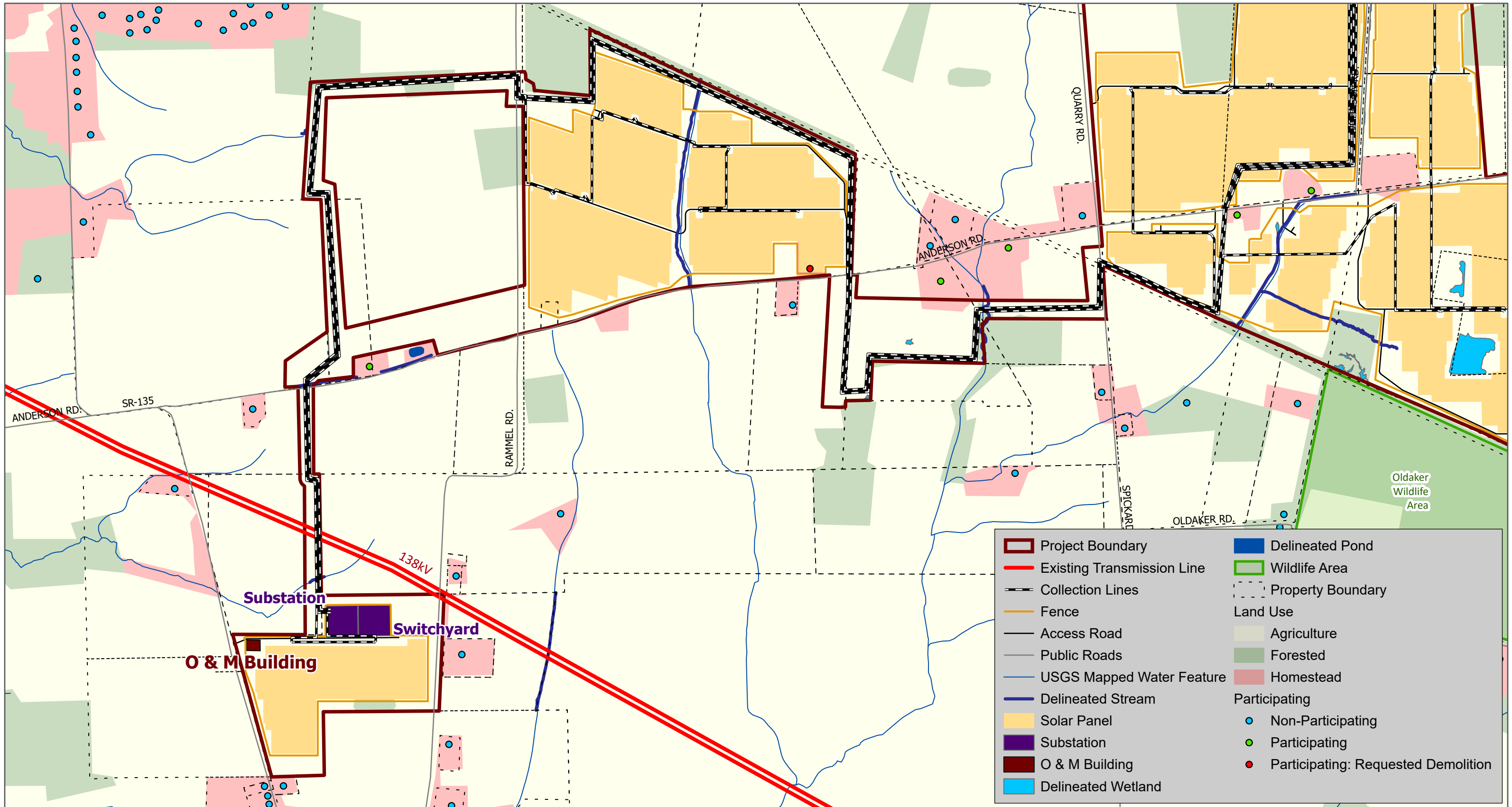
- 03-2.2
- 03-2.3
- 03-2.4
- 03-2.5**

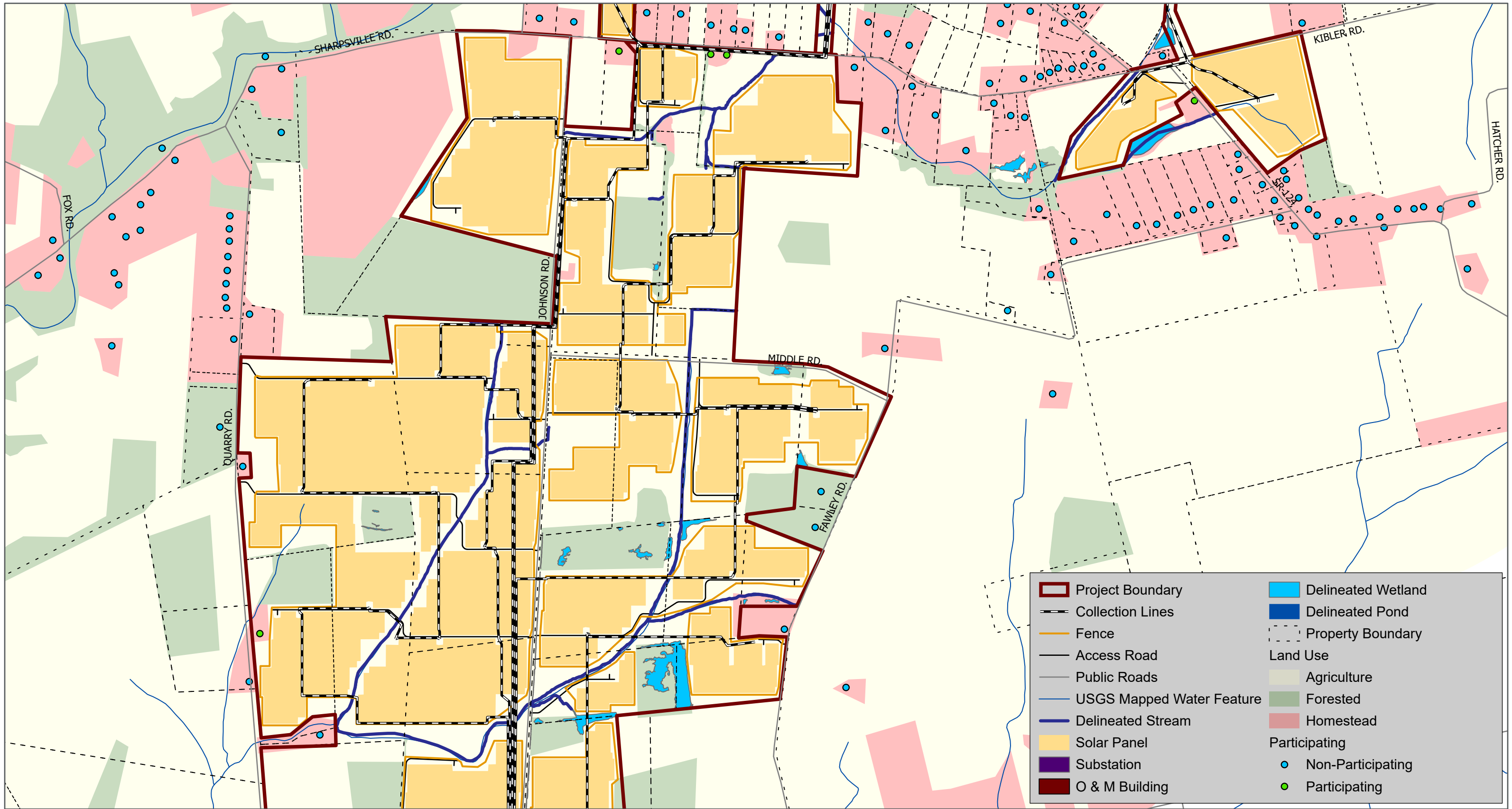
Scale: 1:12,000

This map and all data contained within are supplied as is with no warranty. Cardno Inc. expressly disclaims responsibility for damages or liability from any claims that may arise out of the use or misuse of this map. It is the sole responsibility of the user to determine if the data on this map meets the user's needs. This map was not created as survey data, nor should it be used as such. It is the user's responsibility to obtain proper survey data, prepared by a licensed surveyor, where required by law.

Figure 03-2.5 Project Layout Map
Palomino Solar Energy Project
Highland County, Ohio






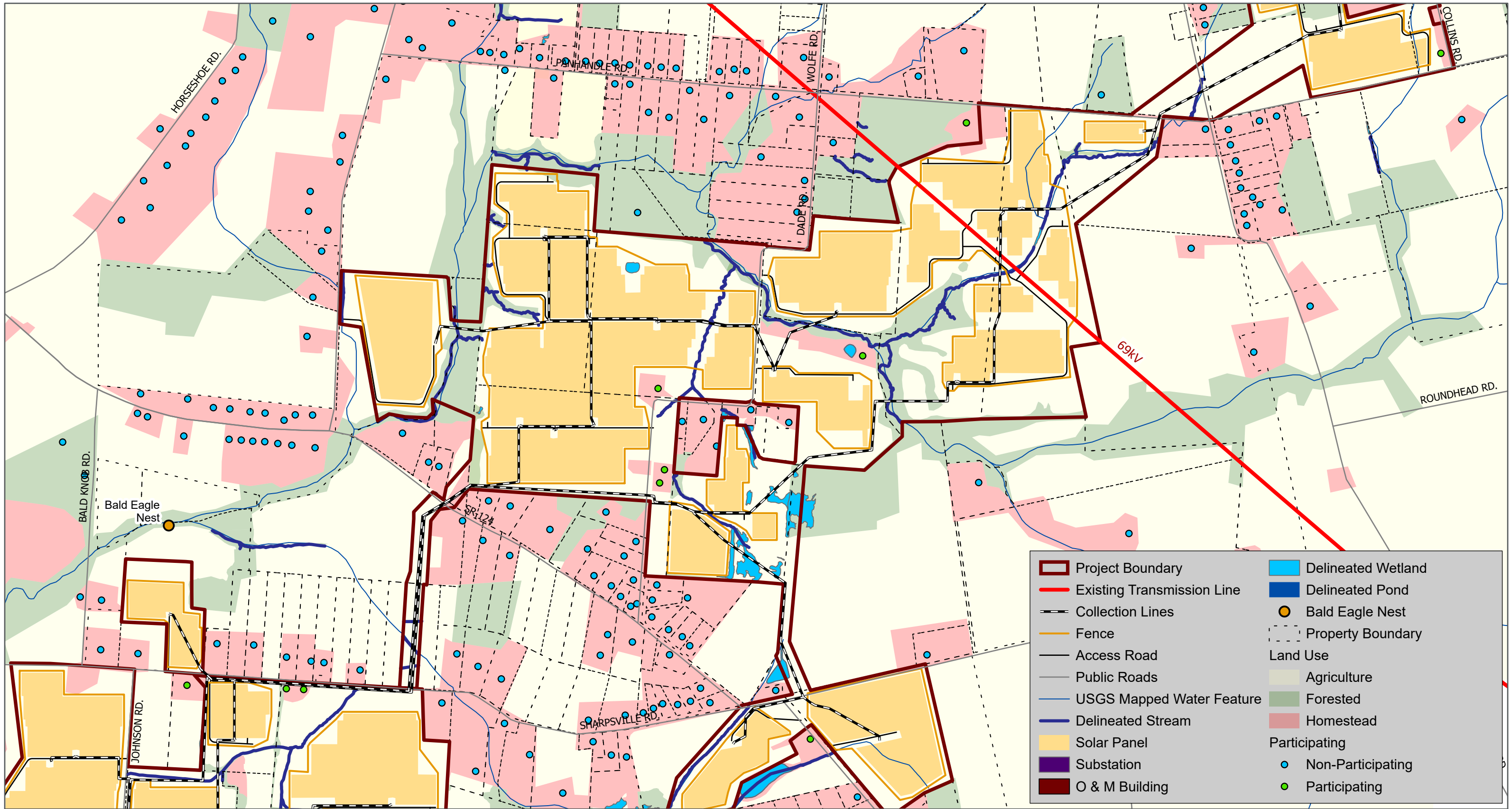


1:12,000

This map and all data contained within are supplied as is with no warranty. Cardno Inc. expressly disclaims responsibility for damages or liability from any claims that may arise out of the use or misuse of this map. It is the sole responsibility of the user to determine if the data on this map meets the user's needs. This map was not created as survey data, nor should it be used as such. It is the user's responsibility to obtain proper survey data, prepared by a licensed surveyor, where required by law.

Figure 04-1.2-3 Constraints Map
Palomino Solar Energy Project
Highland County, Ohio




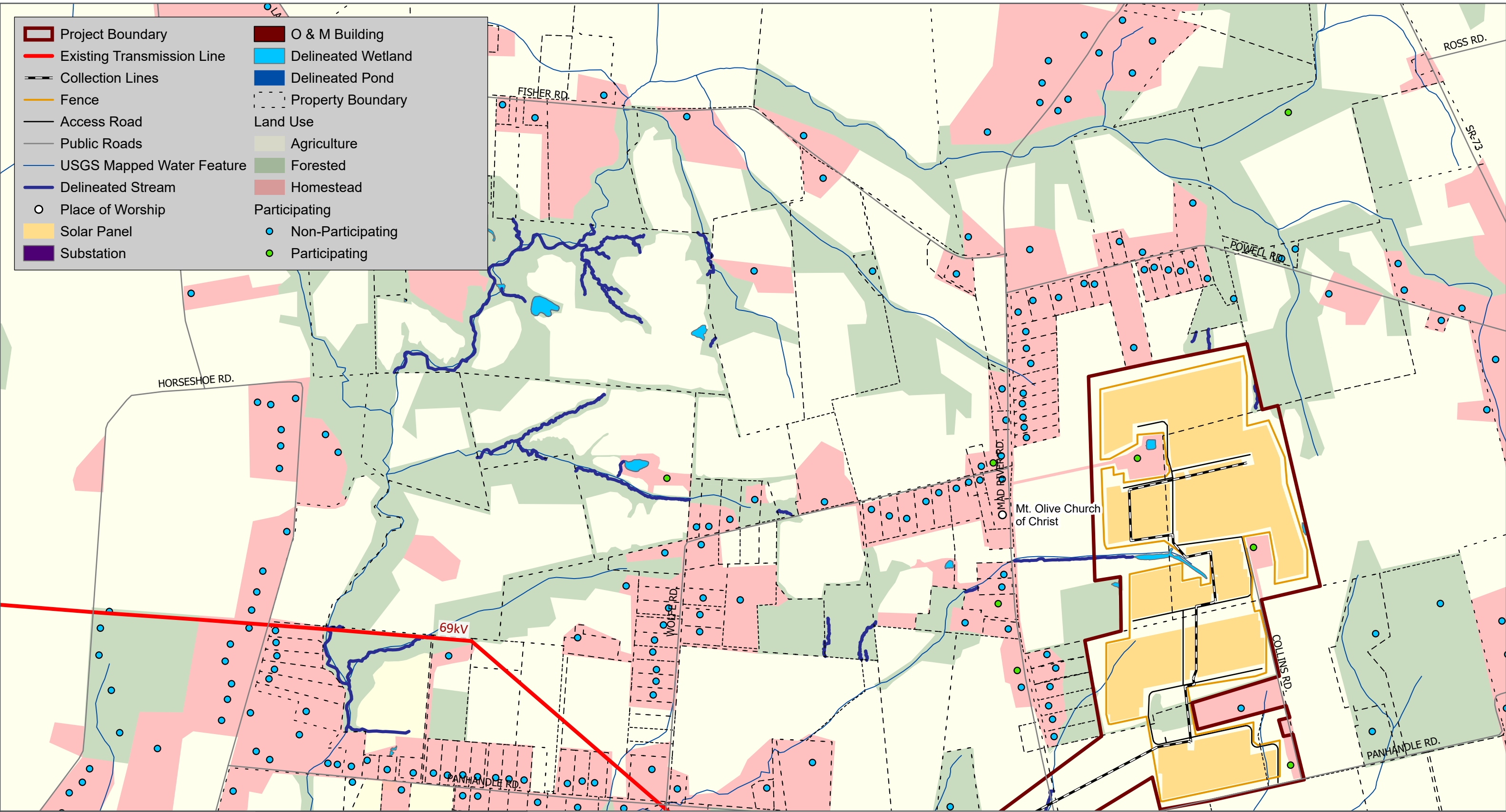


1:12,000

This map and all data contained within are supplied as is with no warranty. Cardno Inc. expressly disclaims responsibility for damages or liability from any claims that may arise out of the use or misuse of this map. It is the sole responsibility of the user to determine if the data on this map meets the user's needs. This map was not created as survey data, nor should it be used as such. It is the user's responsibility to obtain proper survey data, prepared by a licensed surveyor, where required by law.

Figure 04-1.2-4 Constraints Map
Palomino Solar Energy Project
Highland County, Ohio





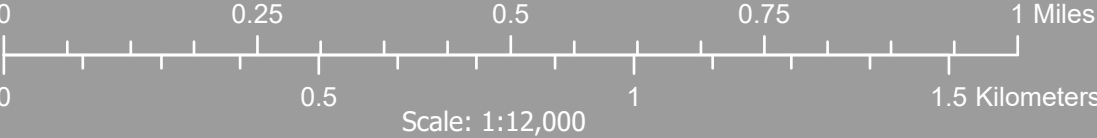
- | | |
|----------------------------|----------------------|
| Project Boundary | O & M Building |
| Existing Transmission Line | Delineated Wetland |
| Collection Lines | Delineated Pond |
| Fence | Property Boundary |
| Access Road | Land Use |
| Public Roads | Agriculture |
| USGS Mapped Water Feature | Forested |
| Delineated Stream | Homestead |
| Place of Worship | Participating |
| Solar Panel | Non-Participating |
| Substation | Participating |

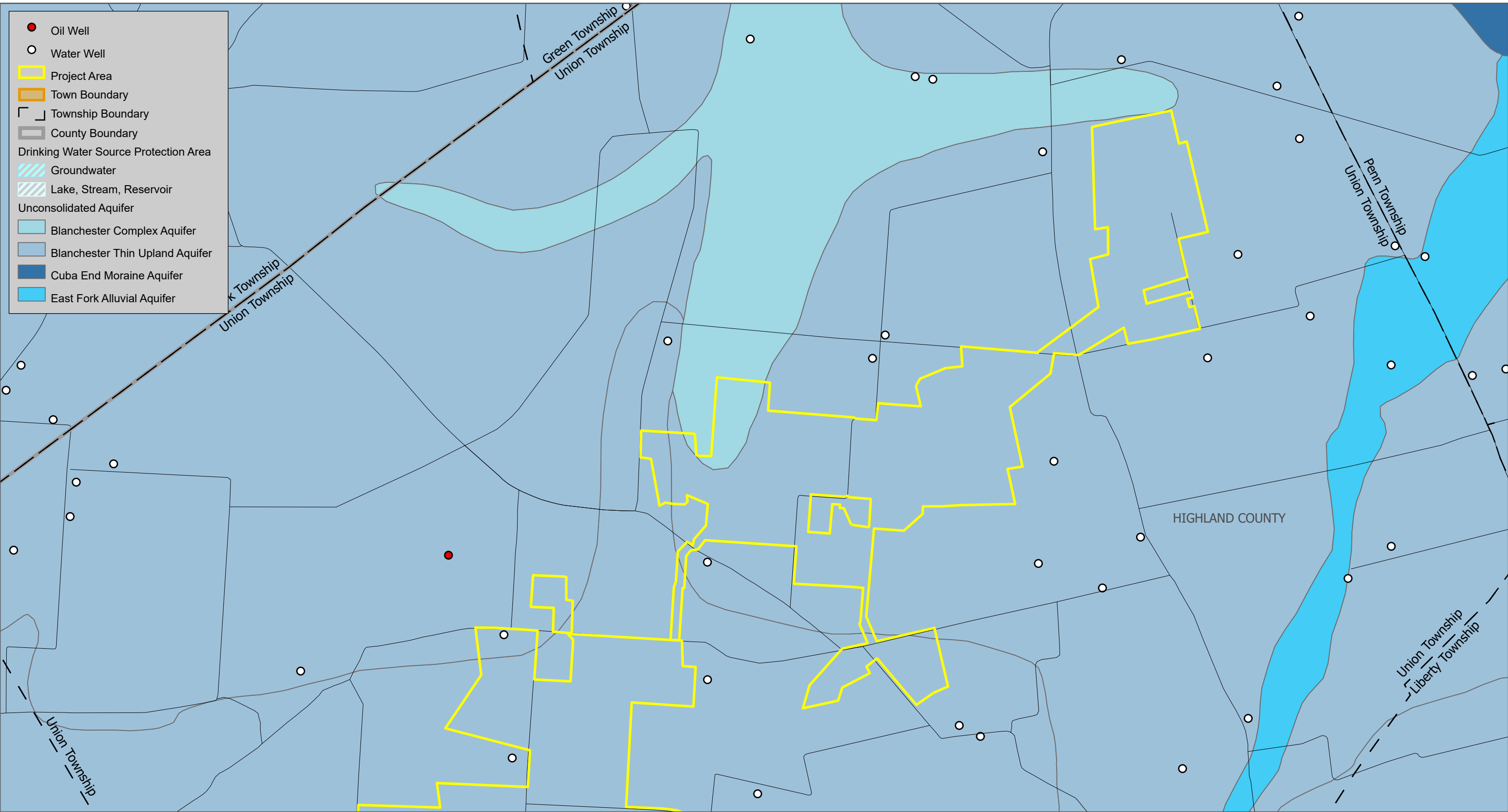


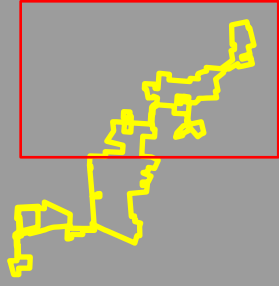

1:12,000

This map and all data contained within are supplied as is with no warranty. Cardno Inc. expressly disclaims responsibility for damages or liability from any claims that may arise out of the use or misuse of this map. It is the sole responsibility of the user to determine if the data on this map meets the user's needs. This map was not created as survey data, nor should it be used as such. It is the user's responsibility to obtain proper survey data, prepared by a licensed surveyor, where required by law.

Figure 04-1.2-5 Constraints Map
Palomino Solar Energy Project
Highland County, Ohio







1:24,000

This map and all data contained within are supplied as is with no warranty. Cardno Inc. expressly disclaims responsibility for damages or liability from any claims that may arise out of the use or misuse of this map. It is the sole responsibility of the user to determine if the data on this map meets the user's needs. This map was not created as survey data, nor should it be used as such. It is the user's responsibility to obtain proper survey data, prepared by a licensed surveyor, where required by law.

Figure 08-1.1 Drinking Water Resources Map

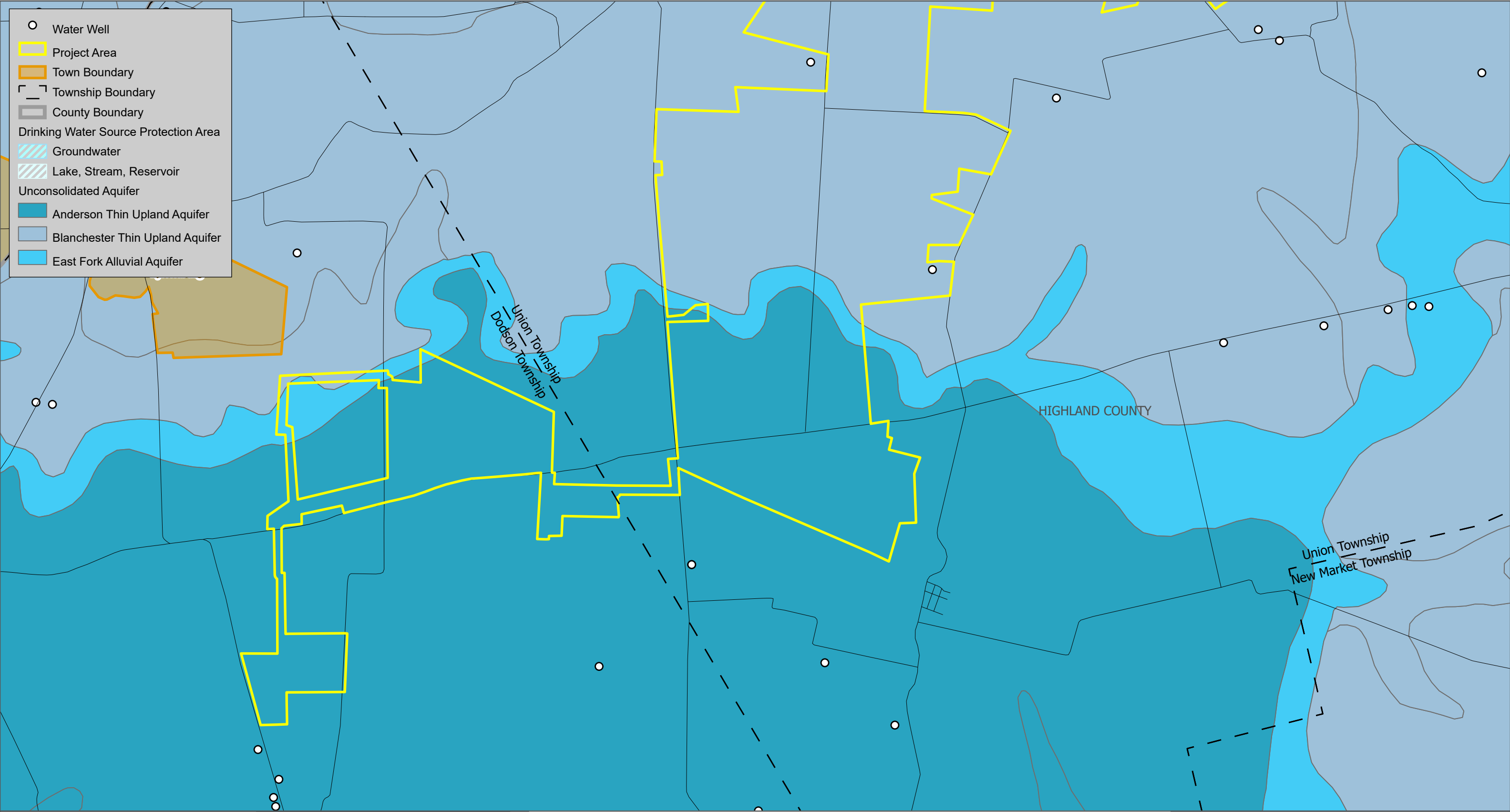
Palomino Solar Energy Project

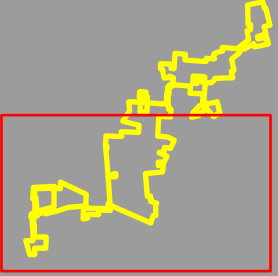
Highland County, Ohio

00.551.11.652.2 Miles

0123 Kilometers







1:24,000

This map and all data contained within are supplied as is with no warranty. Cardno Inc. expressly disclaims responsibility for damages or liability from any claims that may arise out of the use or misuse of this map. It is the sole responsibility of the user to determine if the data on this map meets the user's needs. This map was not created as survey data, nor should it be used as such. It is the user's responsibility to obtain proper survey data, prepared by a licensed surveyor, where required by law.


Figure 08-1.1 Drinking Water Resources Map

Palomino Solar Energy Project

Highland County, Ohio

00.551.11.652.2 Miles

0123 Kilometers



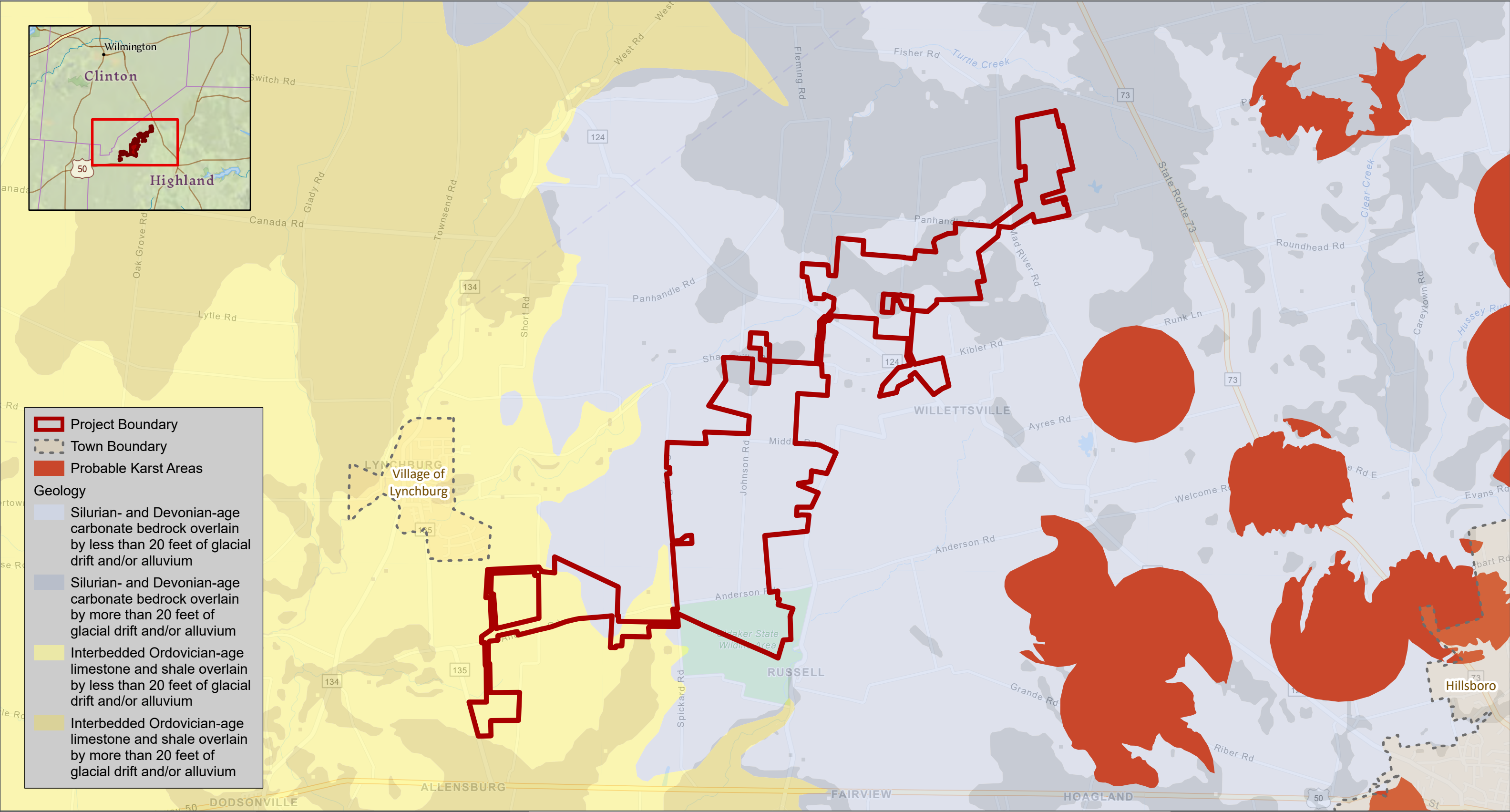


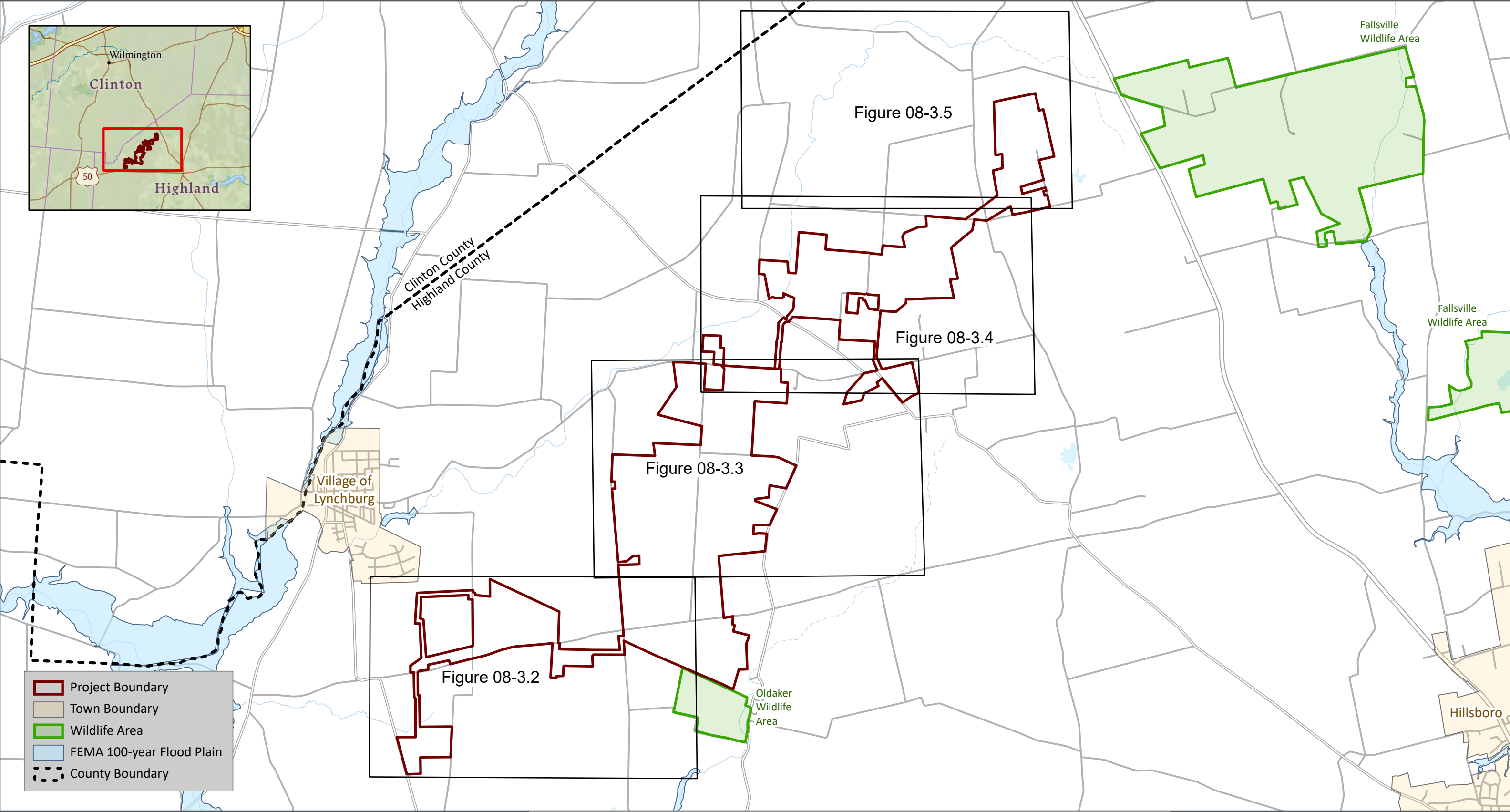
Figure 08-2 Geological Features Map

Palomino Solar Energy Project
Highland County, Ohio



This map and all data contained within are supplied as is with no warranty. Cardno Inc. expressly disclaims responsibility for damages or liability from any claims that may arise out of the use or misuse of this map. It is the sole responsibility of the user to determine if the data on this map meets the user's needs. This map was not created as survey data, nor should it be used as such. It is the user's responsibility to obtain proper survey data, prepared by a licensed surveyor, where required by law.

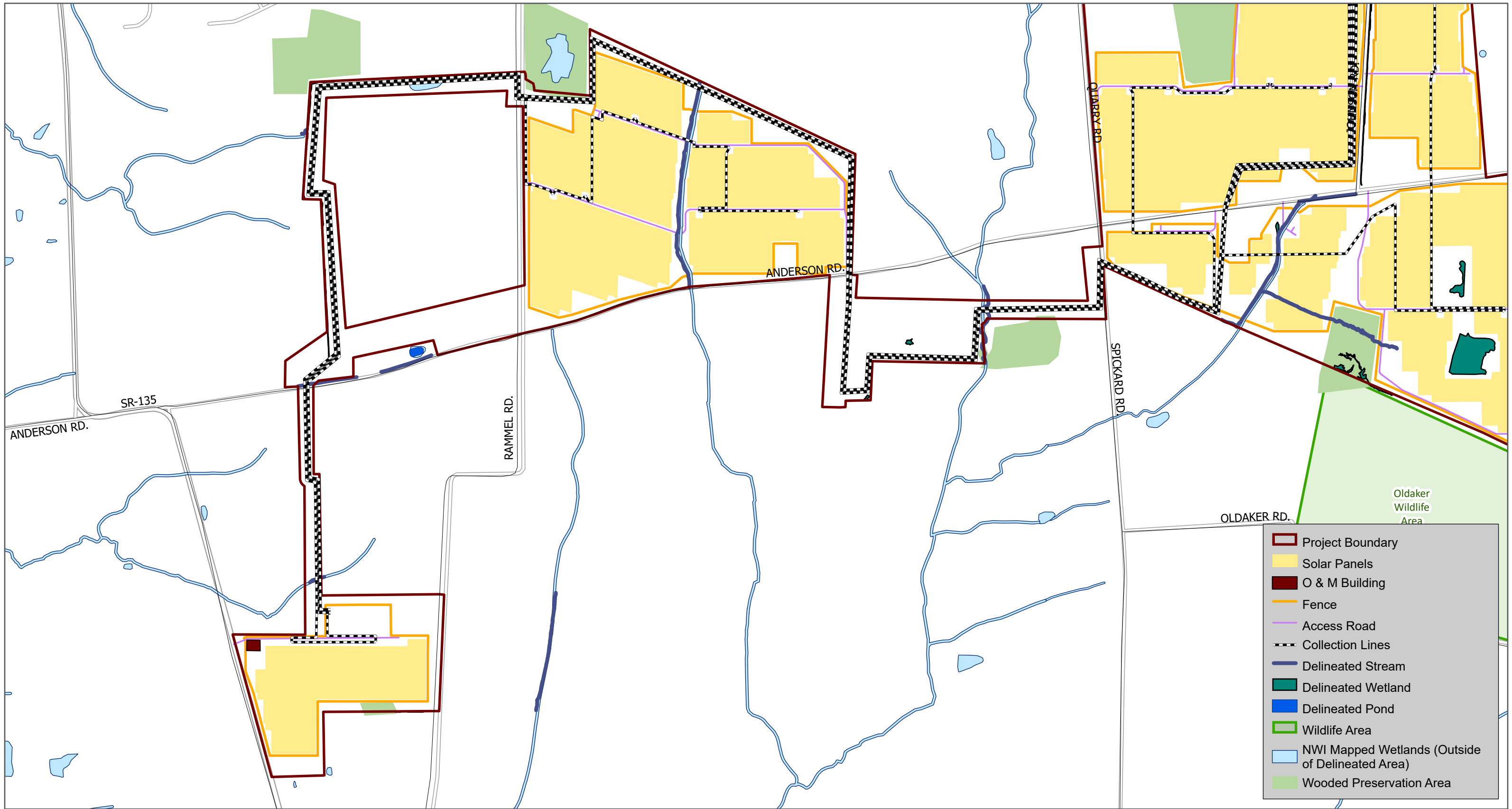




This map and all data contained within are supplied as is with no warranty. Cardno Inc. expressly disclaims responsibility for damages or liability from any claims that may arise out of the use or misuse of this map. It is the sole responsibility of the user to determine if the data on this map meets the user's needs. This map was not created as survey data, nor should it be used as such. It is the user's responsibility to obtain proper survey data, prepared by a licensed surveyor, where required by law.

Figure 08-3.1 Ecological Features Map
Palomino Solar Energy Project
Highland County, Ohio





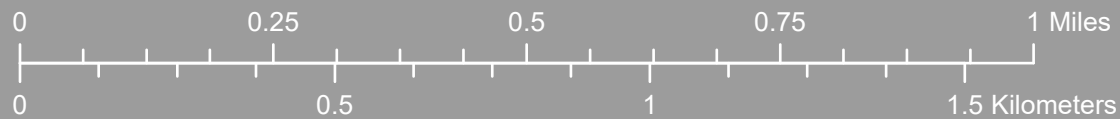
- Project Boundary
- Solar Panels
- O & M Building
- Fence
- Access Road
- Collection Lines
- Delineated Stream
- Delineated Wetland
- Delineated Pond
- Wildlife Area
- NWI Mapped Wetlands (Outside of Delineated Area)
- Wooded Preservation Area

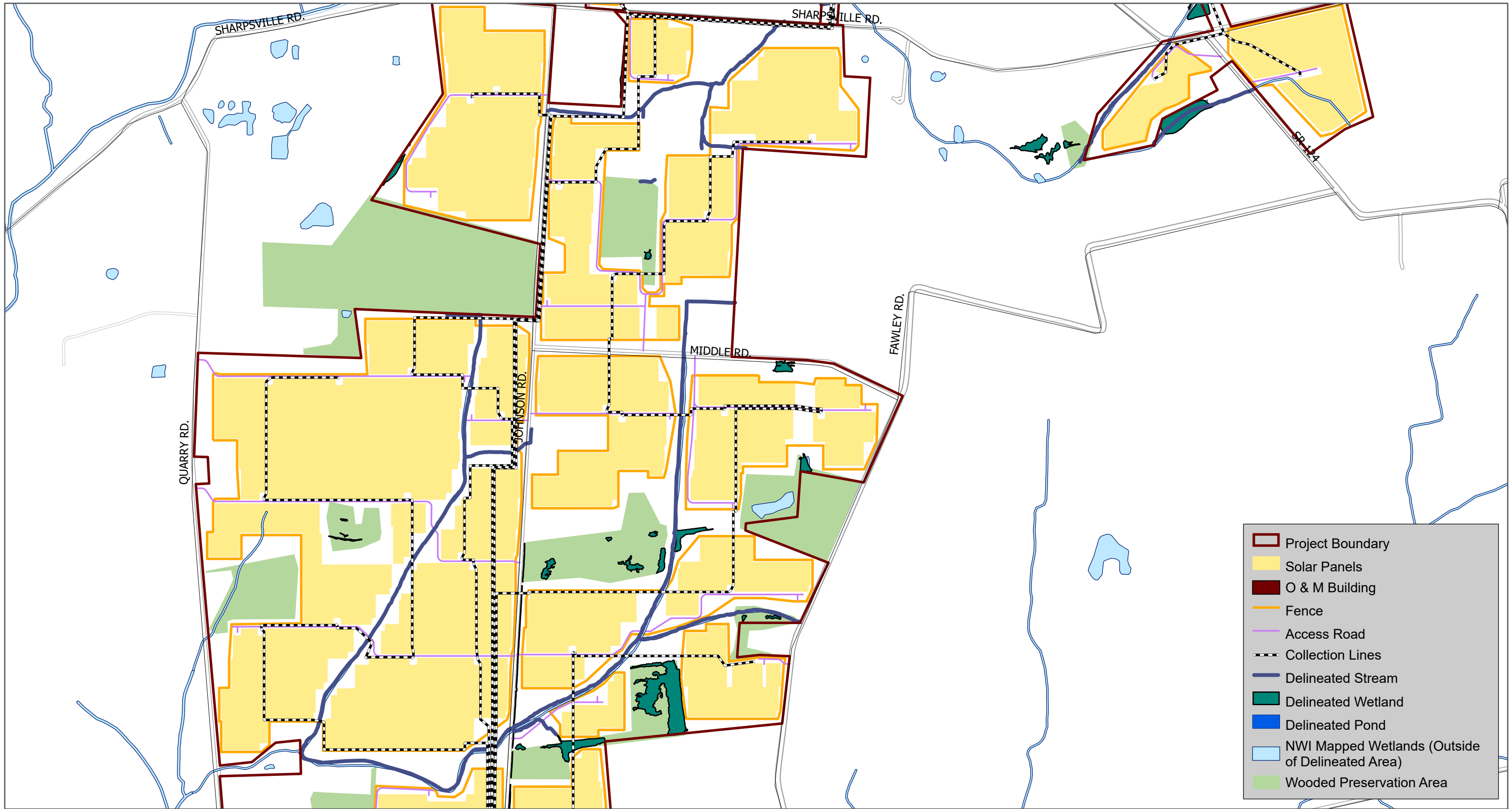
1:12,000

This map and all data contained within are supplied as is with no warranty. Cardno Inc. expressly disclaims responsibility for damages or liability from any claims that may arise out of the use or misuse of this map. It is the sole responsibility of the user to determine if the data on this map meets the user's needs. This map was not created as survey data, nor should it be used as such. It is the user's responsibility to obtain proper survey data, prepared by a licensed surveyor, where required by law.

Figure 08-3.2 Ecological Features Map

Palomino Solar Energy Project
Highland County, Ohio



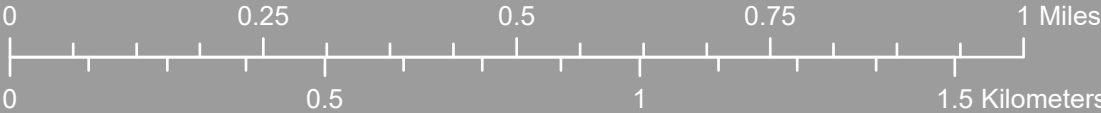


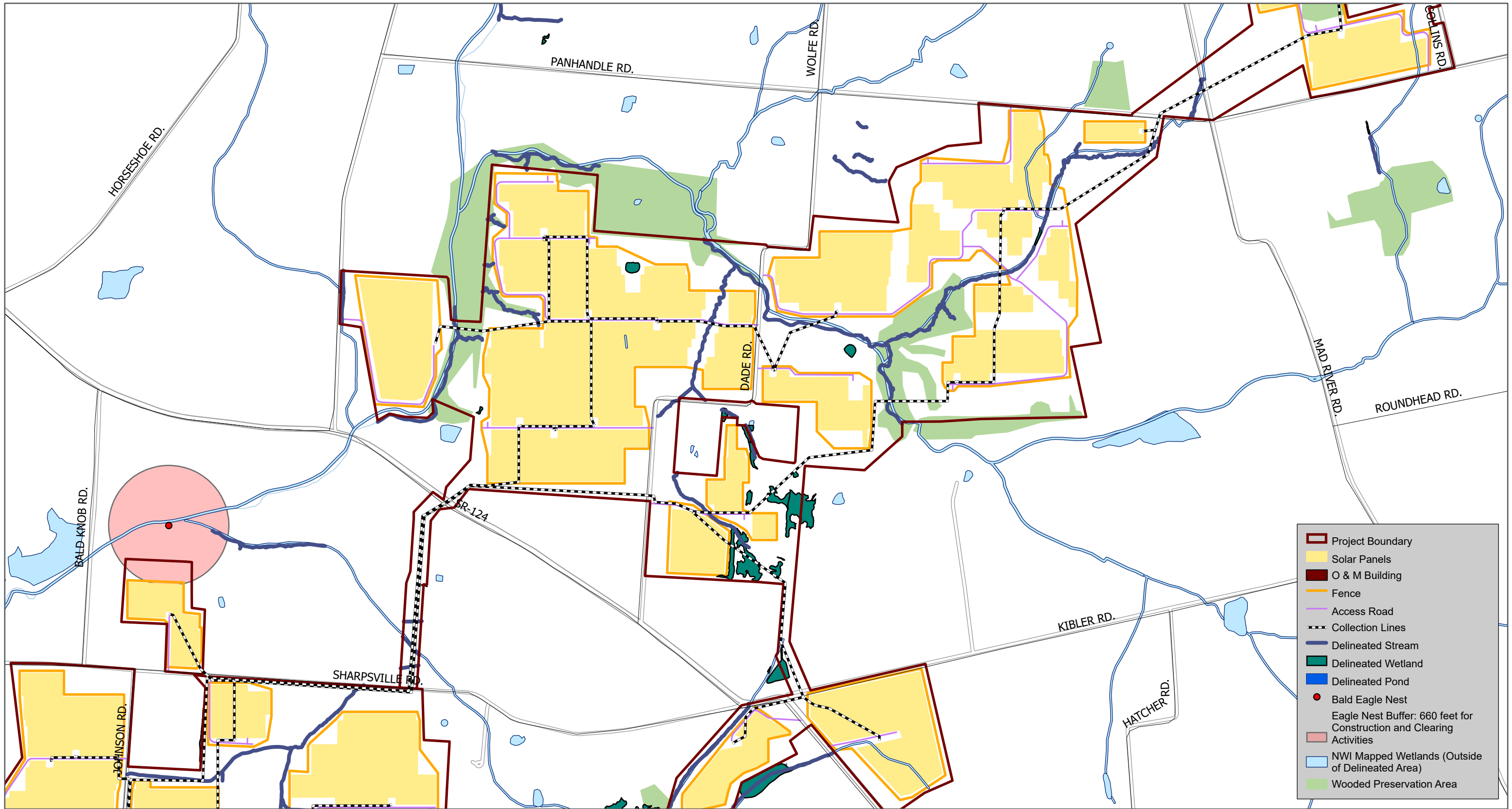
- Project Boundary
- Solar Panels
- O & M Building
- Fence
- Access Road
- Collection Lines
- Delineated Stream
- Delineated Wetland
- Delineated Pond
- NWI Mapped Wetlands (Outside of Delineated Area)
- Wooded Preservation Area

1:12,000

This map and all data contained within are supplied as is with no warranty. Cardno Inc. expressly disclaims responsibility for damages or liability from any claims that may arise out of the use or misuse of this map. It is the sole responsibility of the user to determine if the data on this map meets the user's needs. This map was not created as survey data, nor should it be used as such. It is the user's responsibility to obtain proper survey data, prepared by a licensed surveyor, where required by law.

Figure 08-3.3 Ecological Features Map
Palomino Solar Energy Project
Highland County, Ohio





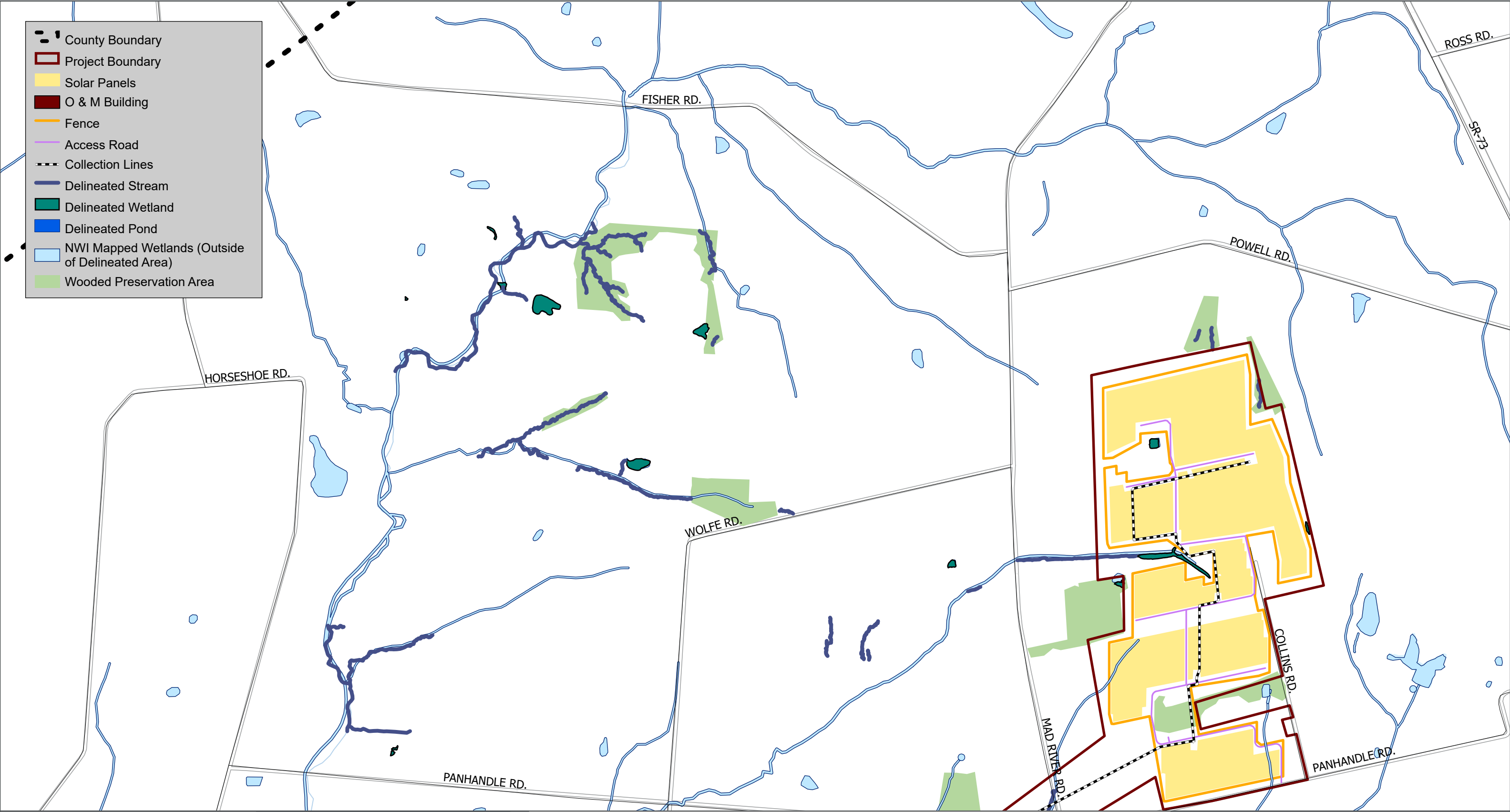
1:12,000

This map and all data contained within are supplied as is with no warranty. Cardno Inc. expressly disclaims responsibility for damages or liability from any claims that may arise out of the use or misuse of this map. It is the sole responsibility of the user to determine if the data on this map meets the user's needs. This map was not created as survey data, nor should it be used as such. It is the user's responsibility to obtain proper survey data, prepared by a licensed surveyor, where required by law.

Figure 08-3.4 Ecological Features Map

Palomino Solar Energy Project
Highland County, Ohio







1:12,000

This map and all data contained within are supplied as is with no warranty. Cardno Inc. expressly disclaims responsibility for damages or liability from any claims that may arise out of the use or misuse of this map. It is the sole responsibility of the user to determine if the data on this map meets the user's needs. This map was not created as survey data, nor should it be used as such. It is the user's responsibility to obtain proper survey data, prepared by a licensed surveyor, where required by law.


Figure 08-3.5 Ecological Features Map

Palomino Solar Energy Project

Highland County, Ohio

0 0.25 0.5 0.75 1 Miles

0 0.5 1 1.5 Kilometers



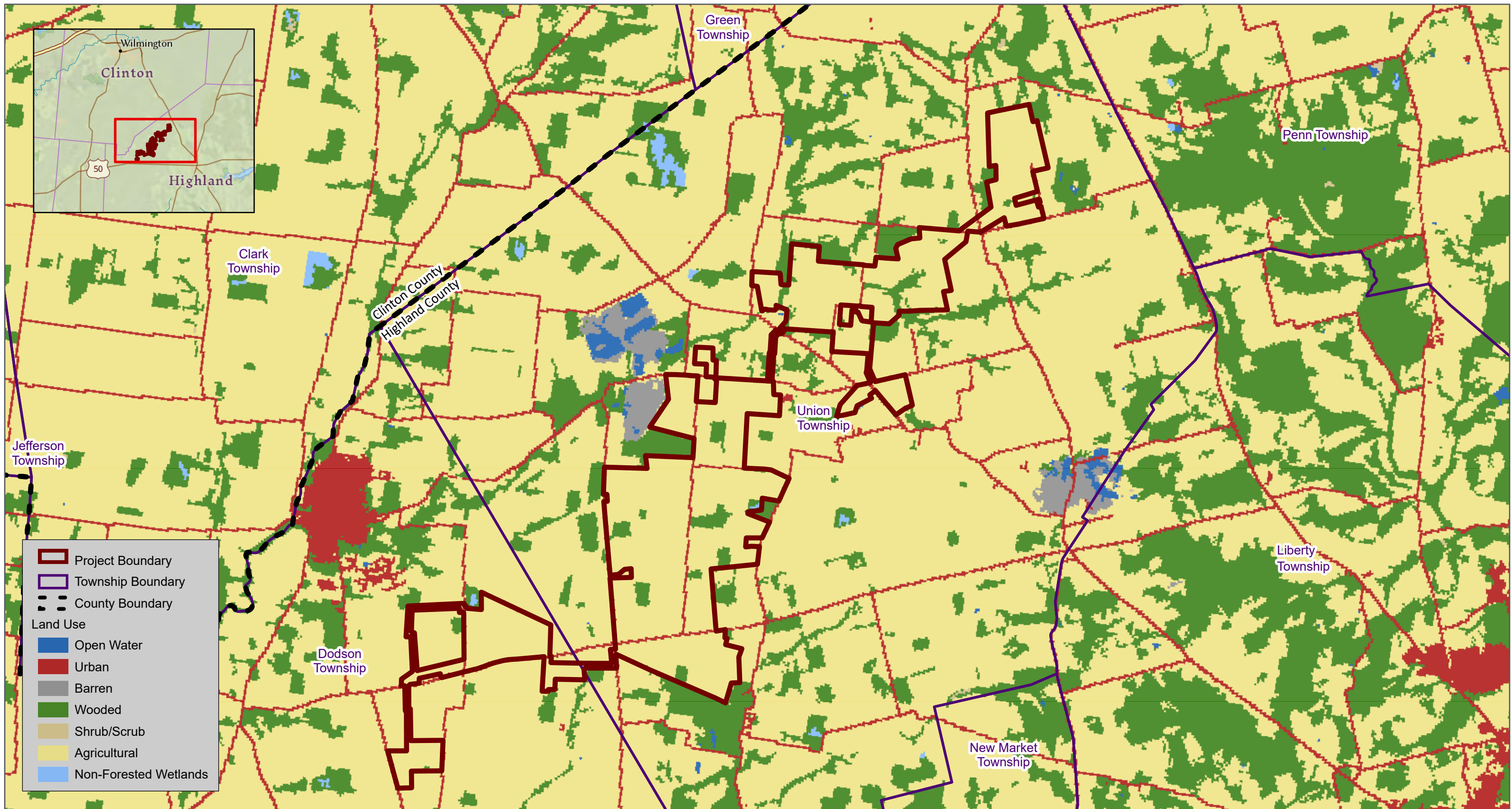
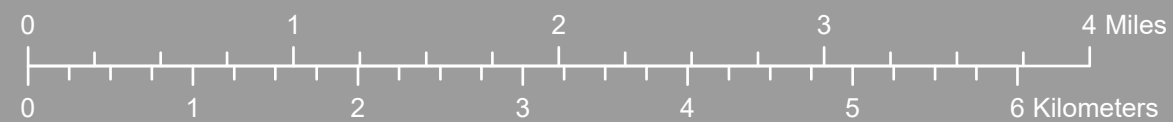


Figure 08-4 Land Use Map
Palomino Solar Energy Project
Highland County, Ohio



This map and all data contained within are supplied as is with no warranty. Cardno Inc. expressly disclaims responsibility for damages or liability from any claims that may arise out of the use or misuse of this map. It is the sole responsibility of the user to determine if the data on this map meets the user's needs. This map was not created as survey data, nor should it be used as such. It is the user's responsibility to obtain proper survey data, prepared by a licensed surveyor, where required by law.



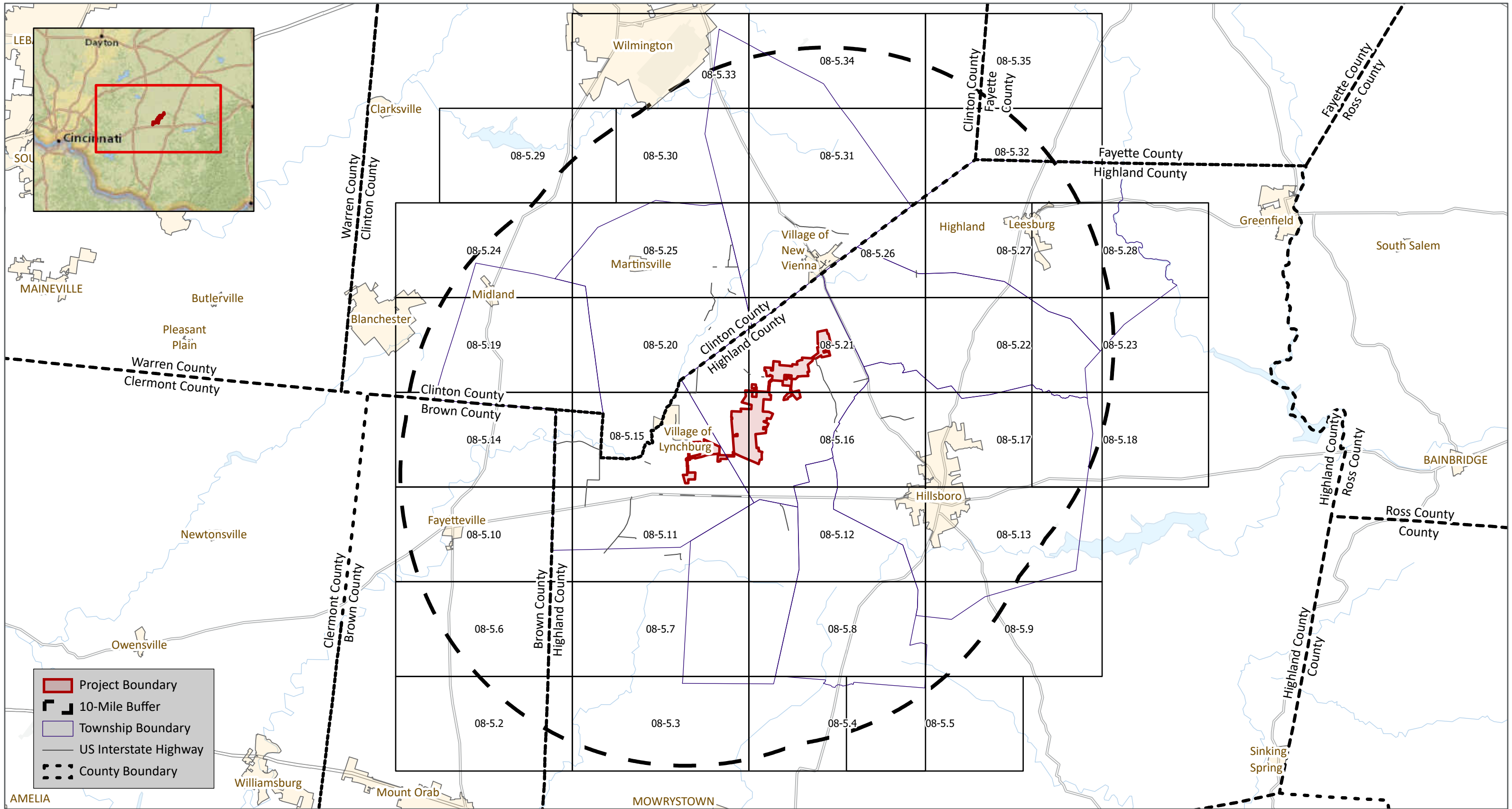



Figure 08-5.1 Cultural and Recreational Resources Map


Palomino Solar Energy Project
Highland County, Ohio


This map and all data contained within are supplied as is with no warranty. Cardno Inc. expressly disclaims responsibility for damages or liability from any claims that may arise out of the use or misuse of this map. It is the sole responsibility of the user to determine if the data on this map meets the user's needs. This map was not created as survey data, nor should it be used as such. It is the user's responsibility to obtain proper survey data, prepared by a licensed surveyor, where required by law.

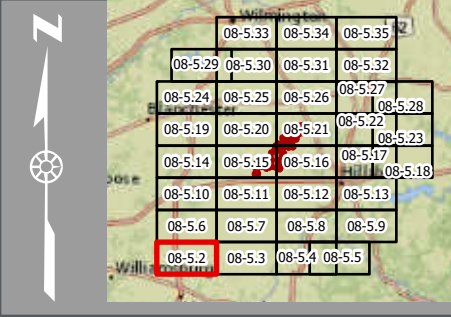




 10-Mile Buffer

 County Boundary

 US Interstate Highway



1:24,000

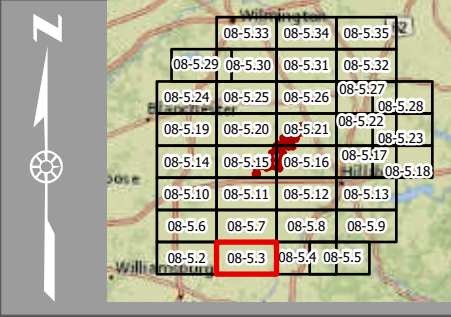
This map and all data contained within are supplied as is with no warranty. Cardno Inc. expressly disclaims responsibility for damages or liability from any claims that may arise out of the use or misuse of this map. It is the sole responsibility of the user to determine if the data on this map meets the user's needs. This map was not created as survey data, nor should it be used as such. It is the user's responsibility to obtain proper survey data, prepared by a licensed surveyor, where required by law.

Figure 8-5.2 Cultural and Recreational Resources Map

Palomino Solar Energy Project

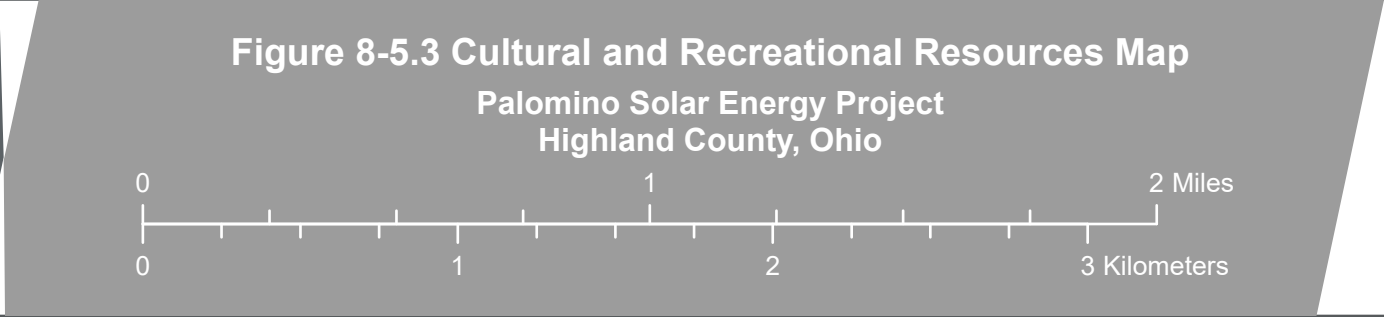
Highland County, Ohio

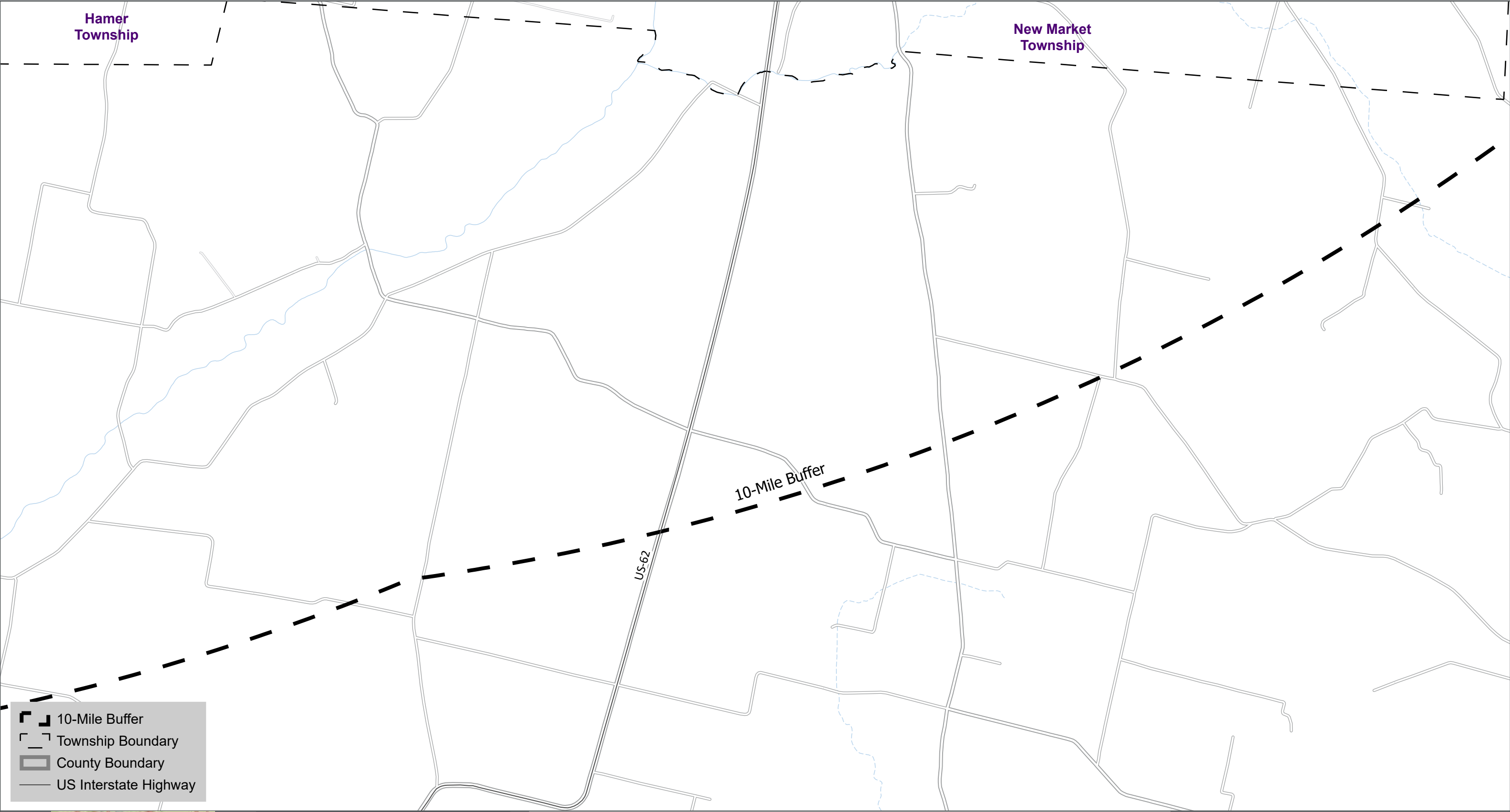




1:24,000

This map and all data contained within are supplied as is with no warranty. Cardno Inc. expressly disclaims responsibility for damages or liability from any claims that may arise out of the use or misuse of this map. It is the sole responsibility of the user to determine if the data on this map meets the user's needs. This map was not created as survey data, nor should it be used as such. It is the user's responsibility to obtain proper survey data, prepared by a licensed surveyor, where required by law.





1:24,000

This map and all data contained within are supplied as is with no warranty. Cardno Inc. expressly disclaims responsibility for damages or liability from any claims that may arise out of the use or misuse of this map. It is the sole responsibility of the user to determine if the data on this map meets the user's needs. This map was not created as survey data, nor should it be used as such. It is the user's responsibility to obtain proper survey data, prepared by a licensed surveyor, where required by law.

Figure 8-5.4 Cultural and Recreational Resources Map

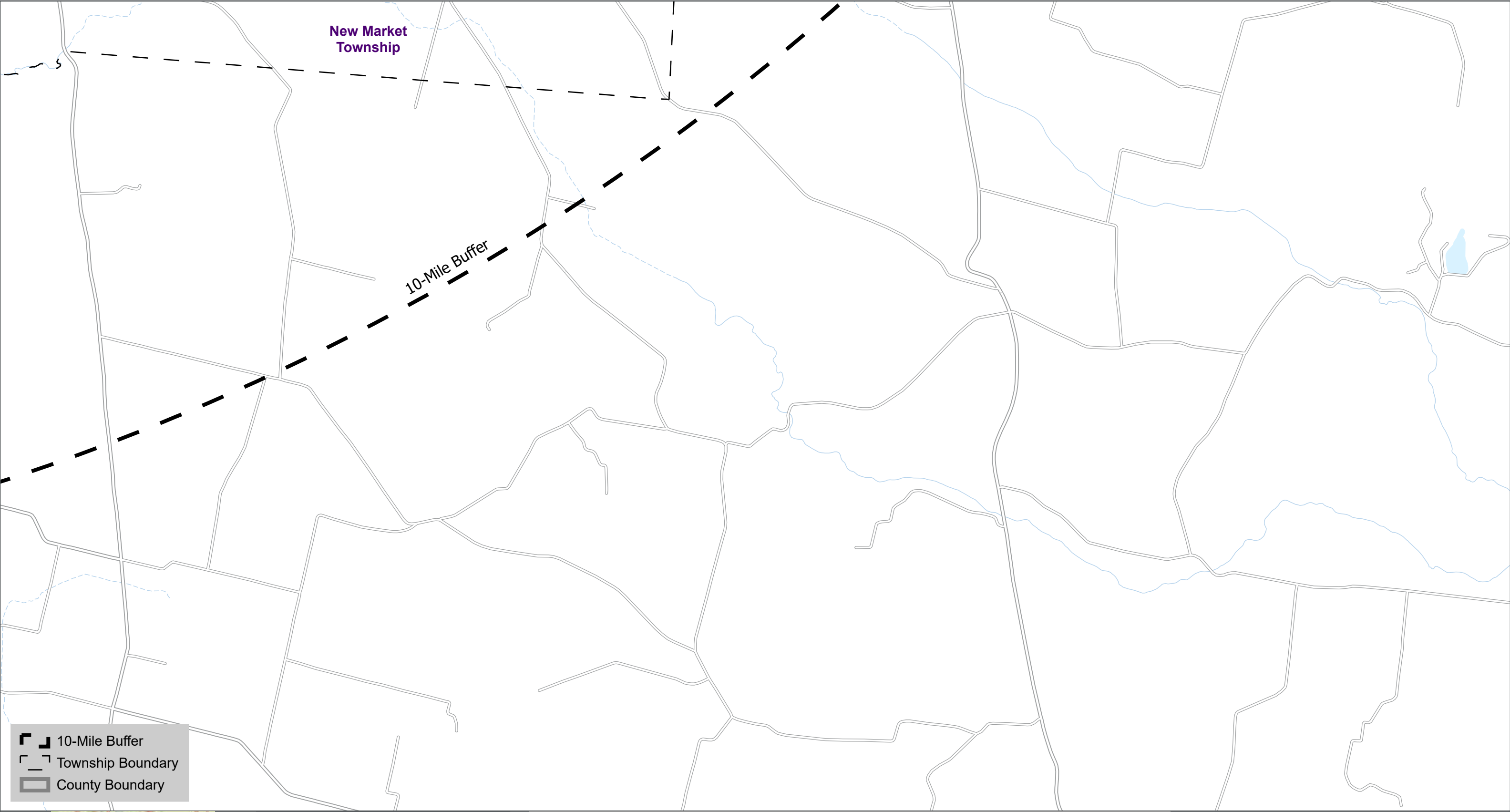
Palomino Solar Energy Project Highland County, Ohio

0 1 2 3

Miles

0 1 2 3

Kilometers





1:24,000

This map and all data contained within are supplied as is with no warranty. Cardno Inc. expressly disclaims responsibility for damages or liability from any claims that may arise out of the use or misuse of this map. It is the sole responsibility of the user to determine if the data on this map meets the user's needs. This map was not created as survey data, nor should it be used as such. It is the user's responsibility to obtain proper survey data, prepared by a licensed surveyor, where required by law.

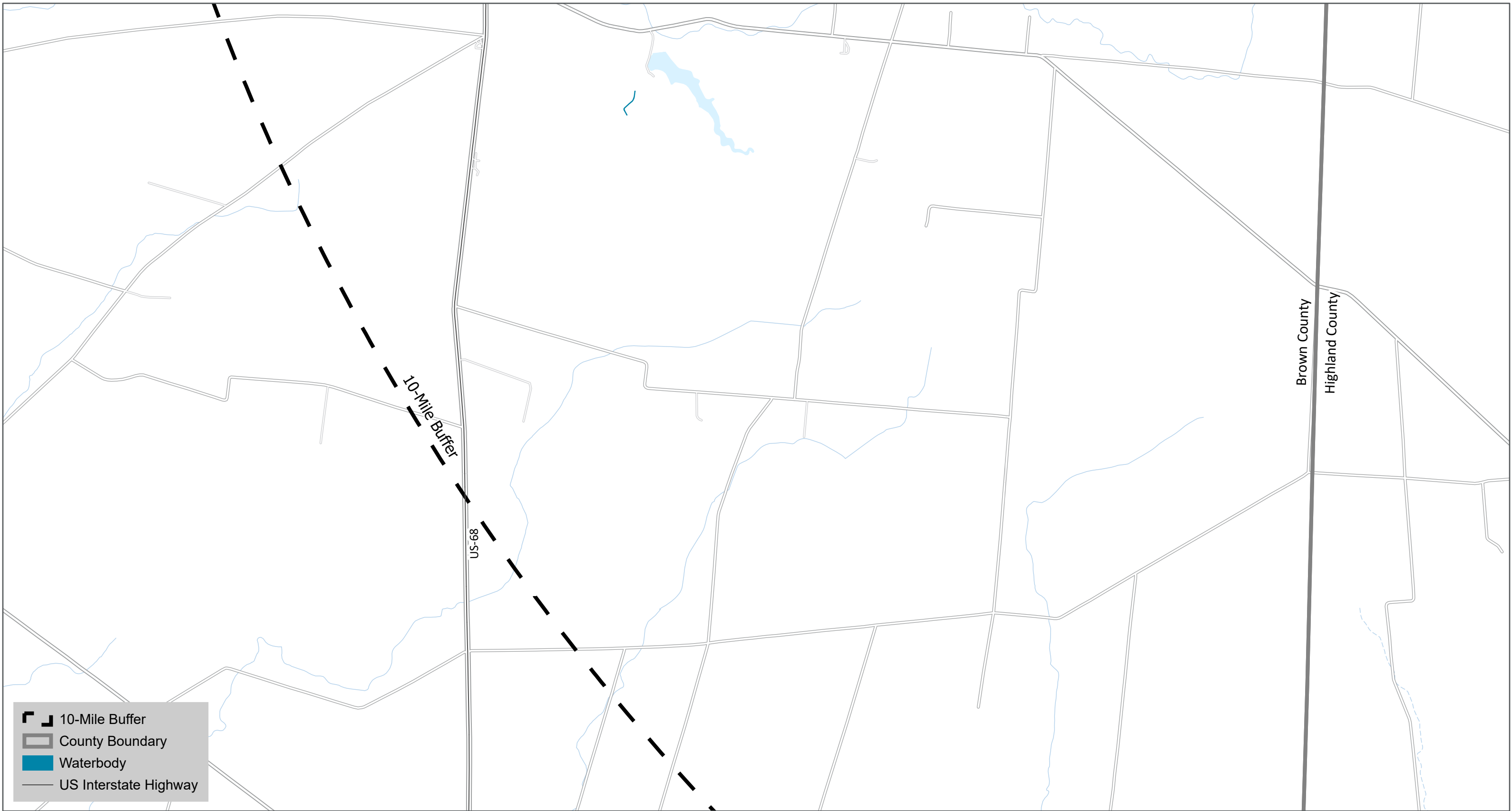
Figure 8-5.5 Cultural and Recreational Resources Map

Palomino Solar Energy Project

Highland County, Ohio







1:24,000

This map and all data contained within are supplied as is with no warranty. Cardno Inc. expressly disclaims responsibility for damages or liability from any claims that may arise out of the use or misuse of this map. It is the sole responsibility of the user to determine if the data on this map meets the user's needs. This map was not created as survey data, nor should it be used as such. It is the user's responsibility to obtain proper survey data, prepared by a licensed surveyor, where required by law.

Figure 8-5.6 Cultural and Recreational Resources Map

Palomino Solar Energy Project

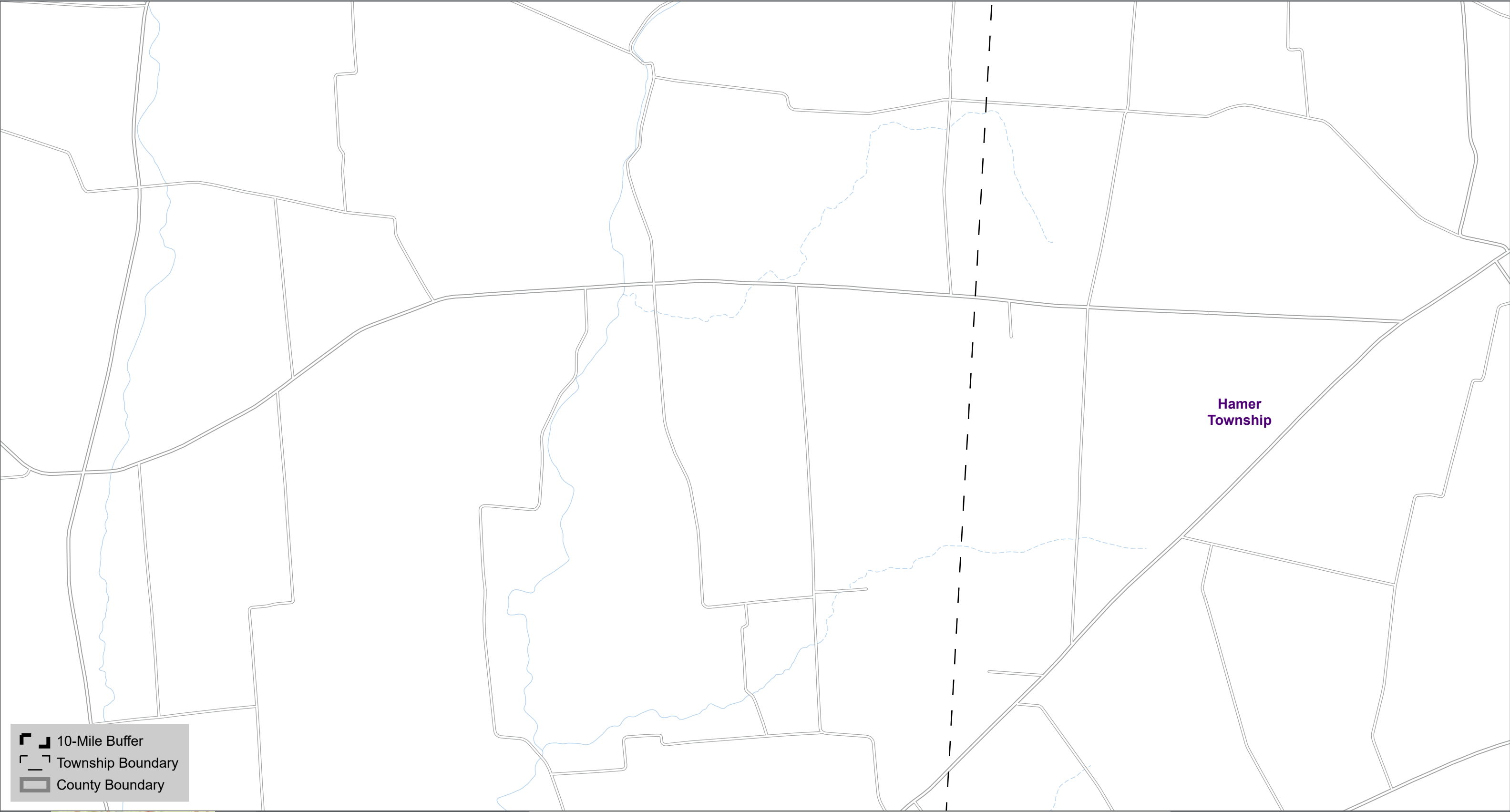
Highland County, Ohio


0 1 2 3


Miles


0 1 2 3

Kilometers



 10-Mile Buffer

 Township Boundary

 County Boundary



1:24,000

This map and all data contained within are supplied as is with no warranty. Cardno Inc. expressly disclaims responsibility for damages or liability from any claims that may arise out of the use or misuse of this map. It is the sole responsibility of the user to determine if the data on this map meets the user's needs. This map was not created as survey data, nor should it be used as such. It is the user's responsibility to obtain proper survey data, prepared by a licensed surveyor, where required by law.

Figure 8-5.7 Cultural and Recreational Resources Map

Palomino Solar Energy Project

Highland County, Ohio

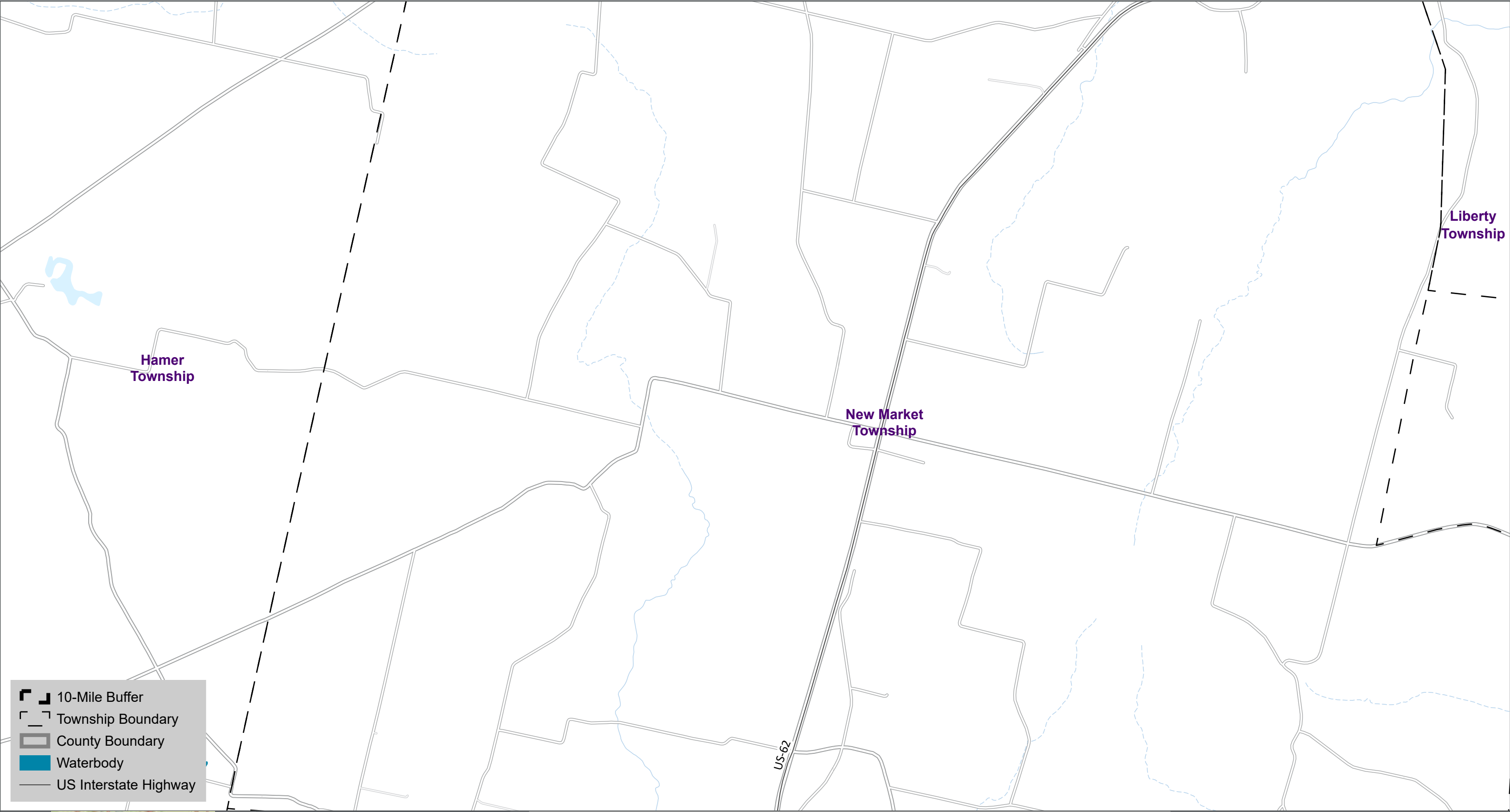
012345678910

012345678910

0 1 2 3

Miles Kilometers





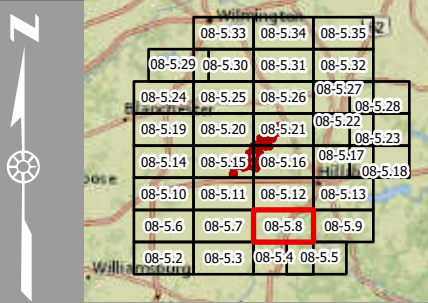
10-Mile Buffer

Township Boundary

County Boundary

Waterbody

US Interstate Highway



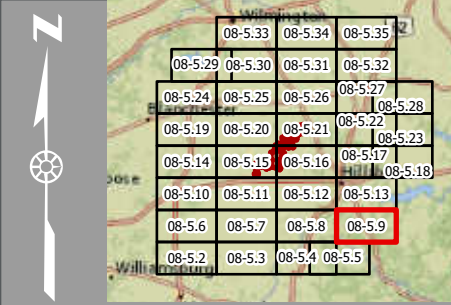
1:24,000

This map and all data contained within are supplied as is with no warranty. Cardno Inc. expressly disclaims responsibility for damages or liability from any claims that may arise out of the use or misuse of this map. It is the sole responsibility of the user to determine if the data on this map meets the user's needs. This map was not created as survey data, nor should it be used as such. It is the user's responsibility to obtain proper survey data, prepared by a licensed surveyor, where required by law.

Figure 8-5.8 Cultural and Recreational Resources Map

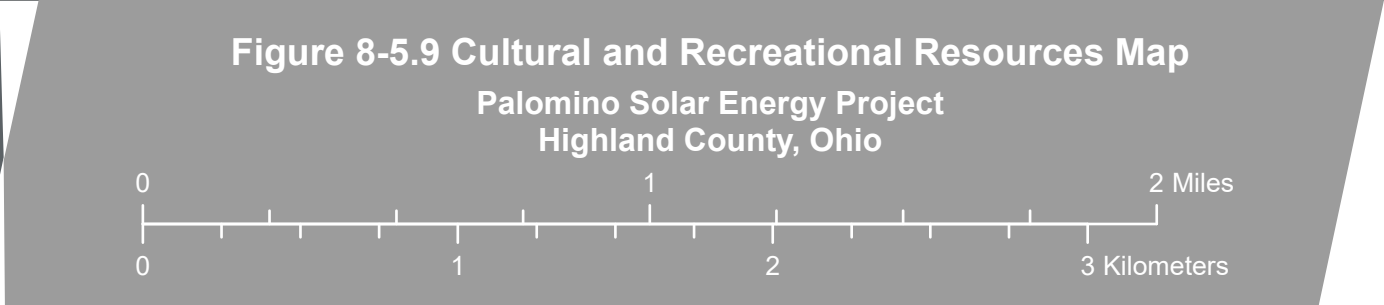
Palomino Solar Energy Project
Highland County, Ohio

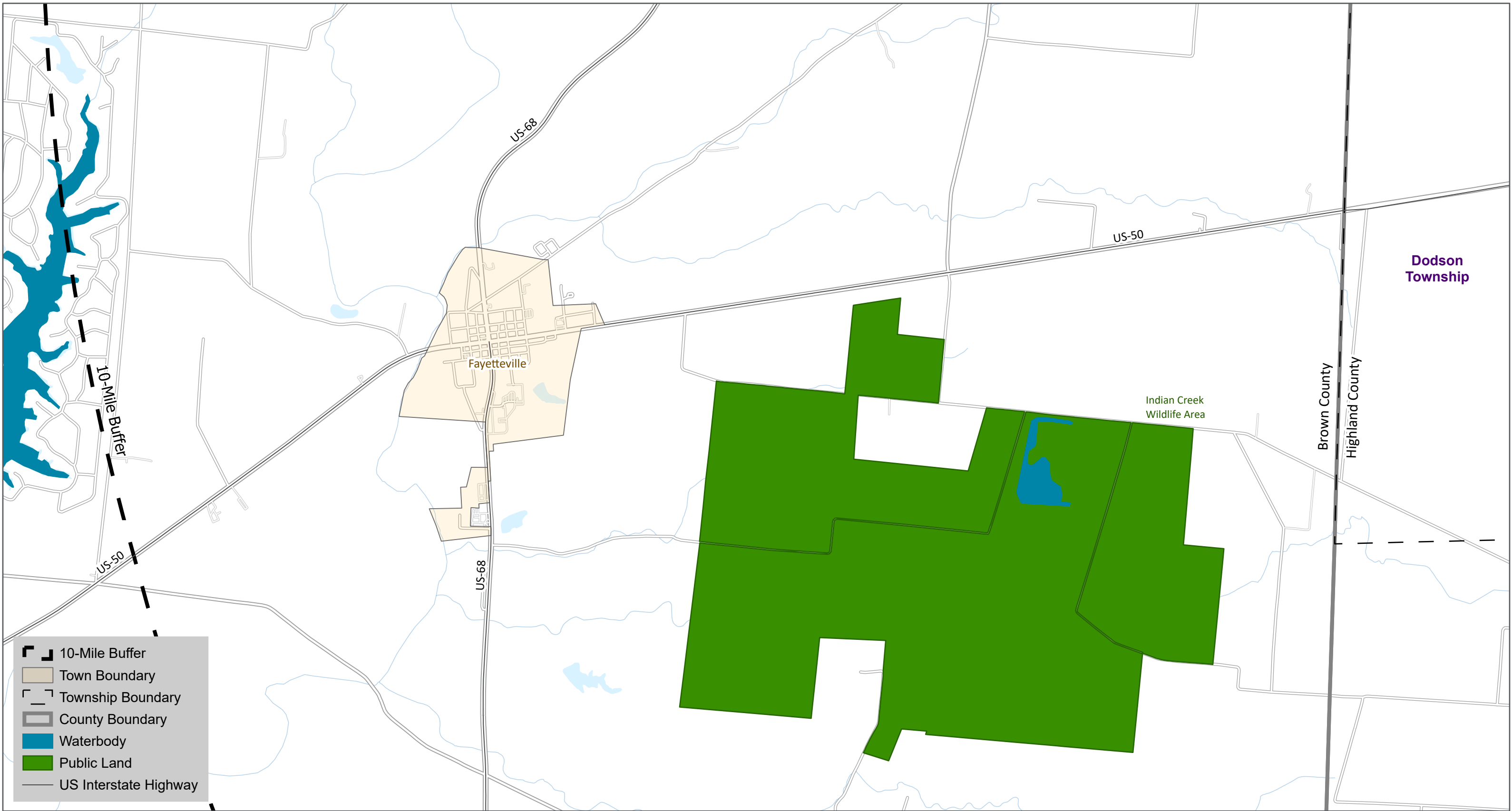




1:24,000

This map and all data contained within are supplied as is with no warranty. Cardno Inc. expressly disclaims responsibility for damages or liability from any claims that may arise out of the use or misuse of this map. It is the sole responsibility of the user to determine if the data on this map meets the user's needs. This map was not created as survey data, nor should it be used as such. It is the user's responsibility to obtain proper survey data, prepared by a licensed surveyor, where required by law.





1:24,000

This map and all data contained within are supplied as is with no warranty. Cardno Inc. expressly disclaims responsibility for damages or liability from any claims that may arise out of the use or misuse of this map. It is the sole responsibility of the user to determine if the data on this map meets the user's needs. This map was not created as survey data, nor should it be used as such. It is the user's responsibility to obtain proper survey data, prepared by a licensed surveyor, where required by law.

Figure 8-5.10 Cultural and Recreational Resources Map

Palomino Solar Energy Project

Highland County, Ohio

0 1 2 3

Kilometers

0 1 2 3

Miles

**This foregoing document was electronically filed with the Public Utilities
Commission of Ohio Docketing Information System on**

1/14/2022 9:54:51 AM

in

Case No(s). 21-0041-EL-BGN

Summary: Exhibit First Supplement to the Application – Revised Application
Figures 2 of 3 electronically filed by Ina Avalon on behalf of PALOMINO SOLAR
LLC, C/O INNERGEX RENEWABLE DEVELOPMENT USA LLC