

FILE

November 13, 2021

Concerning South Branch Solar, Case No. 21-0669-EL-BGN

RECEIVED SOUTHERN DIV

2021 NOV 19 PM 3:13

PUCO

To the Siting Board and whom it may concern,

On October 21, 2021, we had written a letter concerning the drainage in our area. This is all part of the Black Swamp & our letter was explaining that not only main drainage tiles can't be harmed neither can the laterals.

Recently, Mr. Jim Gano sent letters to all connecting land owners & those who are using the newly installed 24 inch tile that he had paid up front on behalf of the other land owners. He was requesting that we all pay our portion of the water that travels through his land. This is generally done by petition, but he wanted to speed the process ahead & was trusting his neighbor to contribute their fair share. We appreciate that he took care of the tile that has been in need of repair & we will gladly pay our portion. These maps explain much more than we could do with a letter. We are submitting copies of everything he had sent us regarding his farm. Our parcel # 510000130190, uses an 8 inch tile that is by the Good farm woods inside the Gano land, this tile eventually makes it way to that 24 inch tile. We had stated in the October letter that over 400 acres were draining his direction. With the help of his maps from the Hancock County SWCD, it will show you the watershed & that actually 527.3 acres utilize the Gano farm outlet & begins the mouth of the John E. Fox Ditch. These maps do more than words to confirm to you that we are all interconnected from one fence row to the next. Whatever one land owner does with his drainage impacts us all.

We have requested Hancock SWCD to get the watershed on the Brenner farm. This too will eventually be sent to you. The office said it will take a week to get those maps ready. The Brenner farm drops many feet towards another farm of ours & anything from the solar industry on that piece of land harming any laterals will flood us out significantly. We will send it along as soon as we receive it.

Thank you for your time and looking over all the attached documents.

Sincerely,

*Dave Tong*  
*Mary Tong*  
Dave & Mary Tong

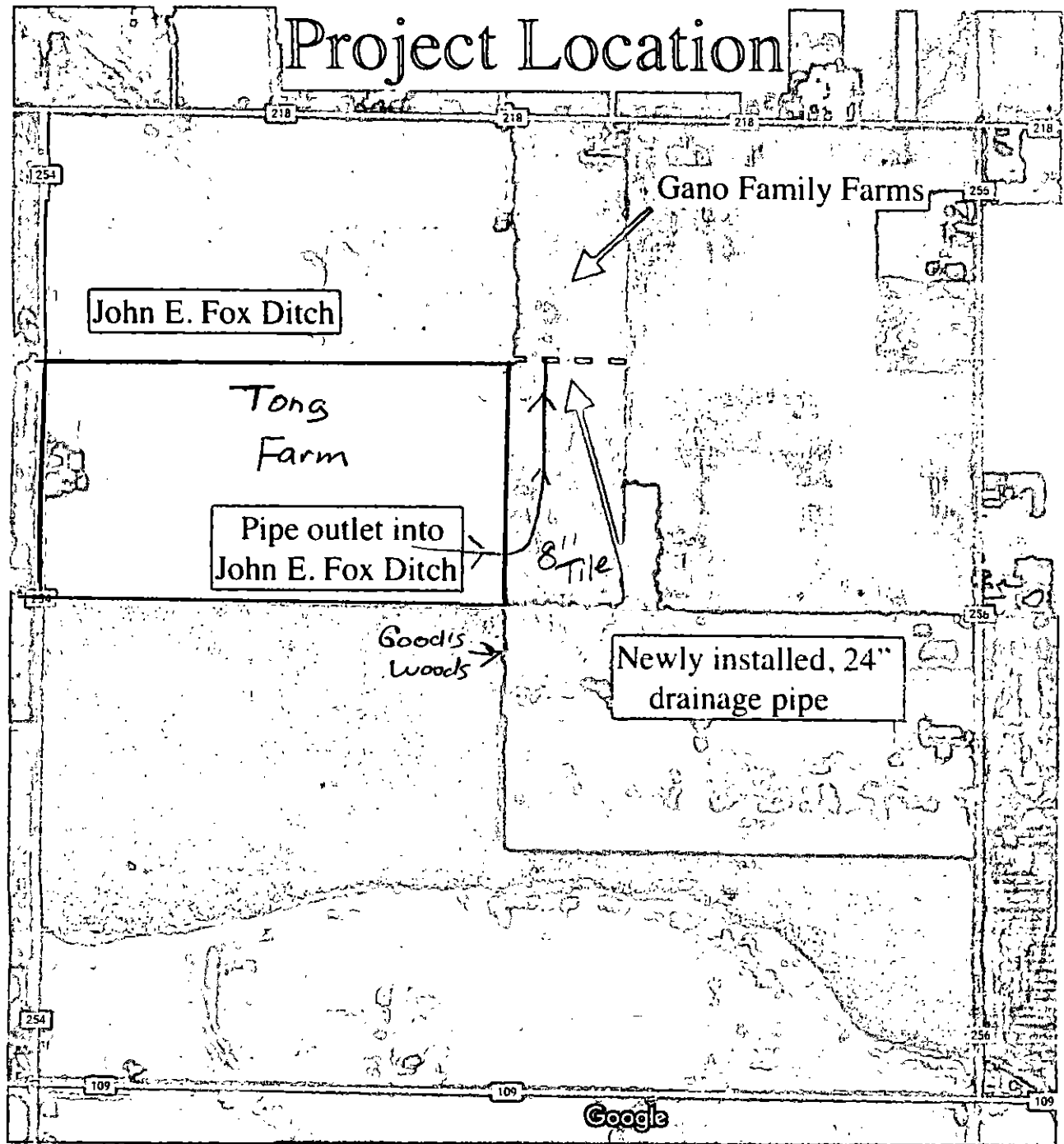
PUCO

2021 NOV 19 PM 12:56


RECEIVED SOUTHERN DIV

This is to certify that the images appearing are an accurate and complete reproduction of a case file document delivered in the regular course of business.  
Technician ML Date Processed 11/19/21

# Project Location



# Outlet Drainage Area Using LIDAR Data From 2006 (Tyler Koenig, Hancock SWCD)



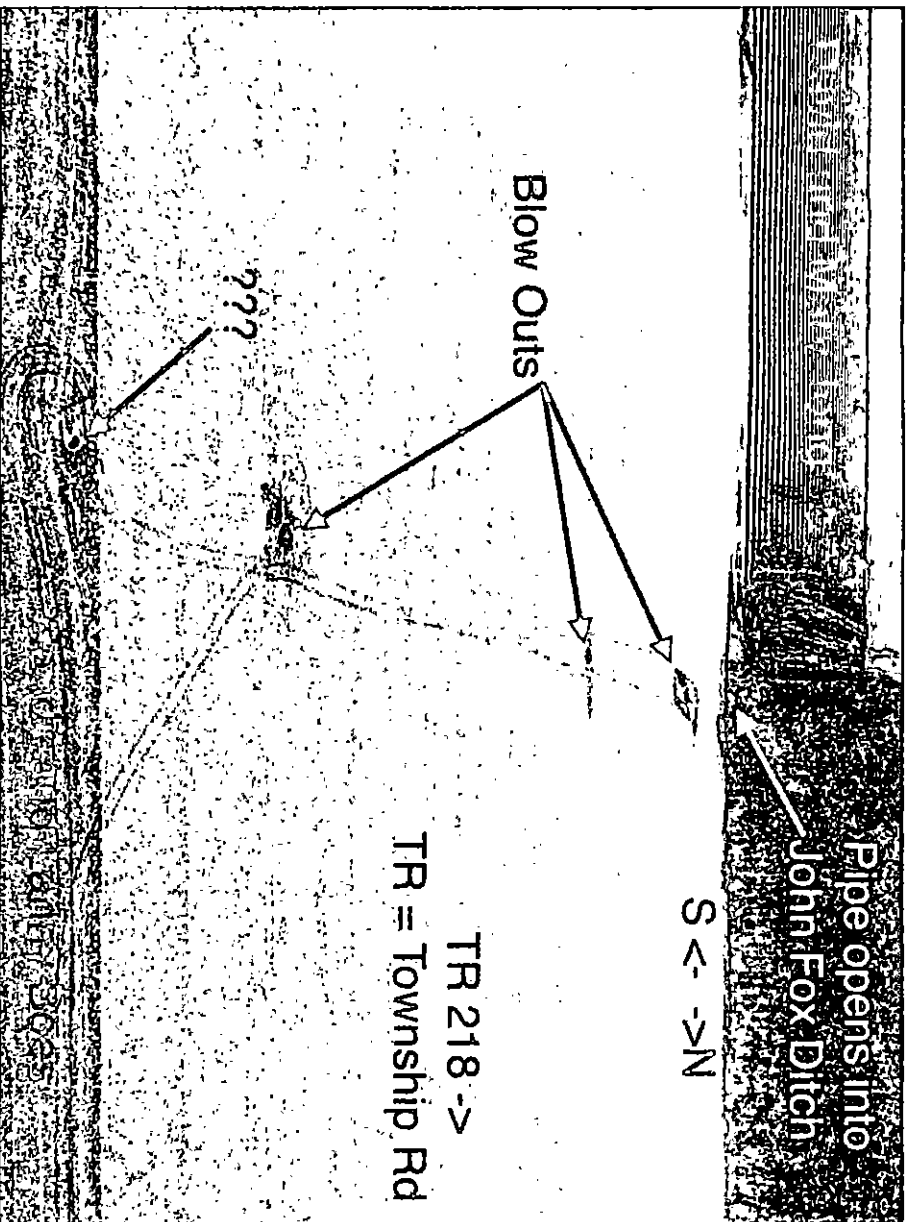
Jim Gano Surface Water Watershed Map  
Sheet 1 of 1  
Hancock Co. Washington Township Sections 4, 16 & 18

Hancock Soil  
& Water  
Conservation  
District



File No.  
Drawing No.  
Sheet 1 of 1

Designed: Tyler Koenig  
Drawn: Tyler Koenig  
Checked: [blank]  
Approved: [blank]

# Blowout Details



## Pipe Installation Day - Mar. 29, 2021



Tyler Koenig <TKoenig18@outlook.com>

X Gan...rout Farm January 5, 2021 at 1:57 P

Tile Watershed map

To: Jim Gano <jgano1144@gmail.com>

im,

have attached the requested surface watershed map and the acres benefitted sheet. If you have any questions please don't hesitate to contact me with any questions you may have.

hanks,

tyler Koenig

istrict Technician

ancock SWCD

'868 CR. 140, Suite E

indlay, OH 45840

419) 422-6569

Surface Watershed Hancock Co. Washington Township Sections 8,16,17

NUMBER	Mail Name	Address	City	State	Zip	Acres	Total Ac. Ben.
1	GANO FAMILY FARMS LLC	4115 BRAIDWOOD DR	FORT COLLINS	CO	80524	37.7	28.8
2	LMJ FARMS	19694 TOWNSHIP RD 218	FOSTORIA	OH	44830	38.7	26.0
3	LMJ FARMS	19694 TOWNSHIP RD 219	FOSTORIA	OH	44830	38.7	48.1
4	JOHN R & EDYIE E ADDINGTON	2106 TOWNSHIP RD 256	FOSTORIA	OH	44830	5.4	3.5
5	ROBERT W ROLLER	22477 TOWNSHIP RD 214	FOSTORIA	OH	44830	2.1	2.0
6	ROBERT W ROLLER	22477 TOWNSHIP RD 214	FOSTORIA	OH	44830	5.0	4.9
7	KENNETH L & BRENDA K SMITH	20027 TOWNSHIP RD 218	FOSTORIA	OH	44830	38.1	31.7
8	D & R FARMS	3880 TOWNSHIP RD 257	FOSTORIA	OH	44830	39.1	3.9
9	KENNETH L & BRENDA K SMITH	20027 TOWNSHIP RD 218	FOSTORIA	OH	44830	1.9	0.5
10	HARRY F & MARGARET SWARTZ	696 DREAM LN	FORT MYERS	FL	33917	149.0	0.7
11	TOWNSHIP RD 218						0.2
12	MARVIN K KELBLEY	22069 COUNTY RD 226	FOSTORIA	OH	44830	15.7	15.5
13	RONALD L & CYNTHIA L KELBLEY	2423 TOWNSHIP RD 256	FOSTORIA	OH	44830	2.1	2.0
14	JAMES A SR & KAREN A STONE	2481 TOWNSHIP RD 256	FOSTORIA	OH	44830	2.8	2.6
15	RONALD L & CYNTHIA L KELBLEY	2423 TOWNSHIP RD 256	FOSTORIA	OH	44830	18.5	18.7
16	KEITH R HOLMAN	1781 BRANDEBERRY RD	FOSTORIA	OH	44830	39.0	34.9
17	COUNTY RD 257						4.2
18	COREY T & NICOLE A BOES	2325 COUNTY RD 257	FOSTORIA	OH	44830	39.4	12.2
19	DAVID & MARY A TONG	2210 TOWNSHIP RD 254	ARCADIA	OH	44804	77.3	21.7
20	REX E & MARILYN J CUNNINGHAM	18595 COUNTY RD 109	ARCADIA	OH	44804	101.2	31.3
21	ANTHONY & CARA GOOD	8925 HARRIOTT RD	MARYSVILLE	OH	43040	80.0	57.9
22	TOWNSHIP RD 256						3.3
23	GNB FARMS INC	3627 COUNTY RD 257	FOSTORIA	OH	44830	72.9	50.4
24	GNB FARMS INC	3627 COUNTY RD 257	FOSTORIA	OH	44830	71.0	60.8
25	CHARLES E & NANCY L LEWIS	3627 TOWNSHIP RD 257	FOSTORIA	OH	44830	46.6	44.3
26	CHARLES E & NANCY L LEWIS	3627 TOWNSHIP RD 257	FOSTORIA	OH	44830	21.1	13.9
27	NORFOLK & SOUTHERN						2.7
28	CUNNINGHAM FARMS	18595 COUNTY RD 109	ARCADIA	OH	44804	38.9	0.7

Total Acres Benefitted

527.3

Acres benefitted measured from parcel data aquirried from the Hancock County Auldtor's Website