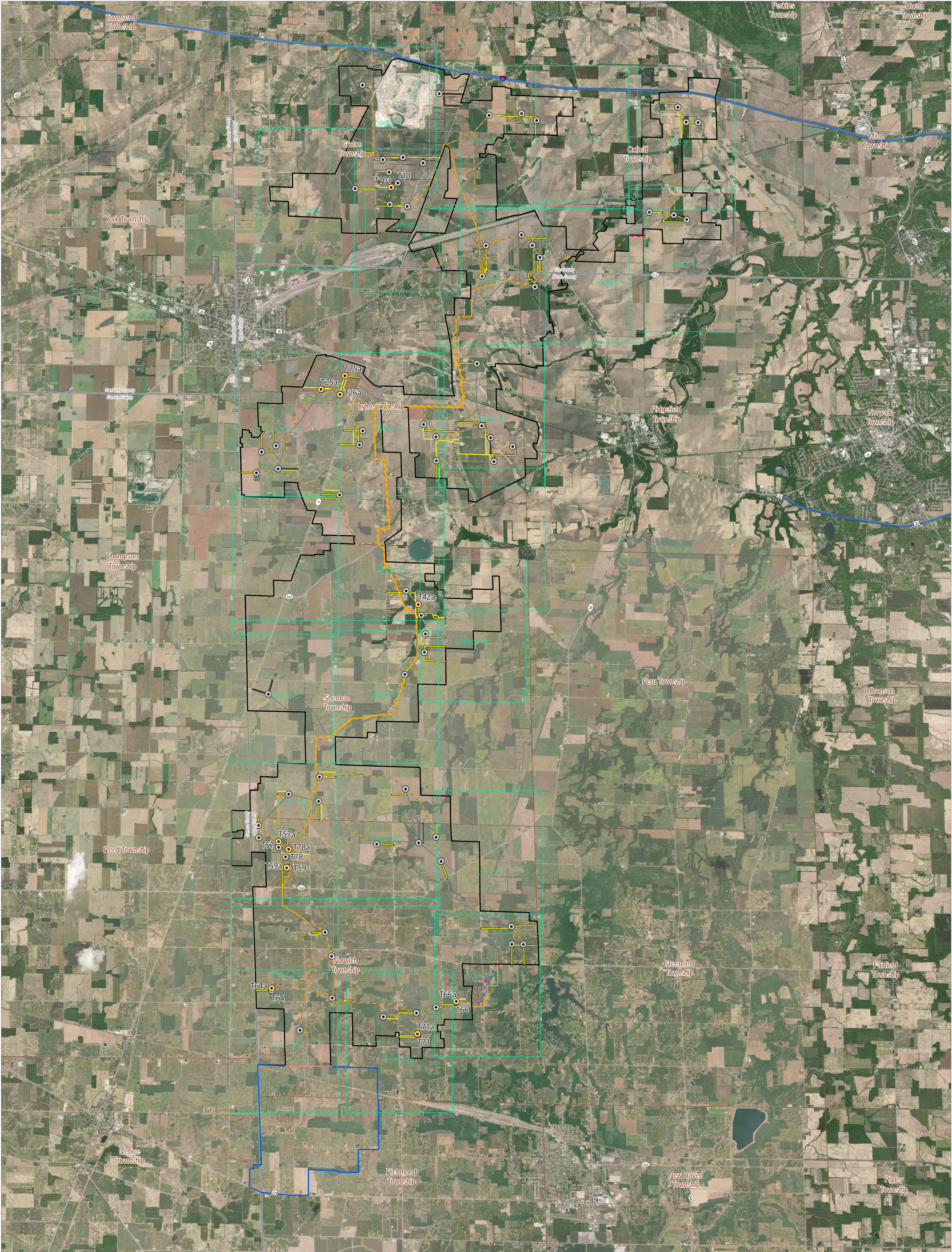


**03-1**  
**Aerial Photography**

**EDR**

**October 20, 2021**


Figure 03-1. Aerial Photography - Index



Emerson Creek Wind Farm

Erie, Huron, and Seneca Counties, Ohio

Certificate Amendment Application



- Sheet Index

Township Boundary

County Boundary

Amendment/Modification

Wind Turbine

Collection Line Outside

Certificated Project Area

Project Area

Modification/Engineering Design Shift

Collection Line

Access Road
- Certificated Facility Layout

Wind Turbine

Collection Line

Access Road

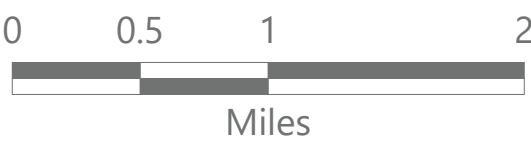
Unchanged Collection Line

Unchanged Access Road

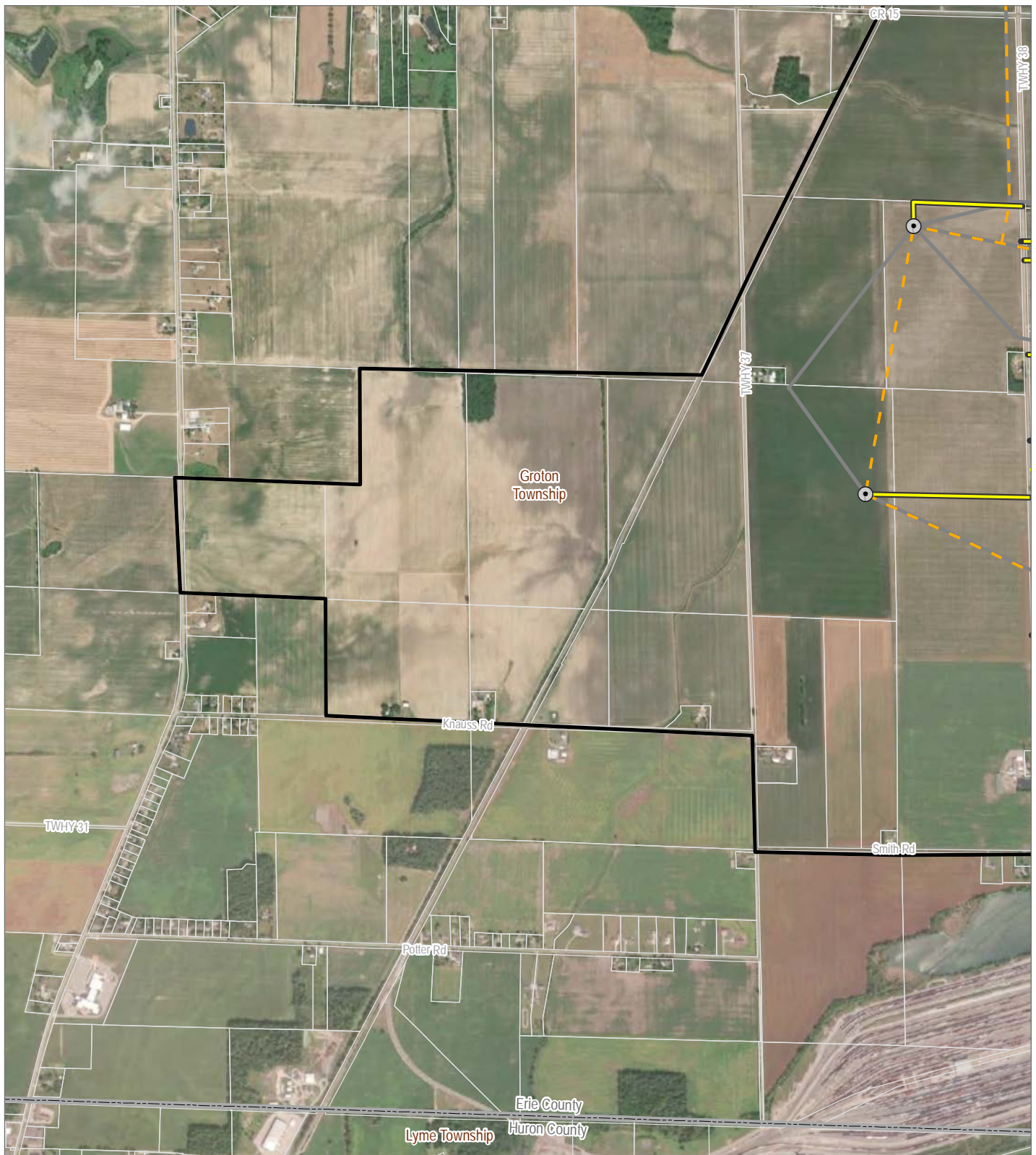
Project Area Reduction

Project Area

Project Area Removed



**Figure 03-1. Aerial Photography**



# **Emerson Creek Wind Farm**

Erie and Huron  
Counties, Ohio



**Certificate Amendment Application**



Amendment/Modification

Modification/Engineering Design Shift

- Collection Line
- Access Road

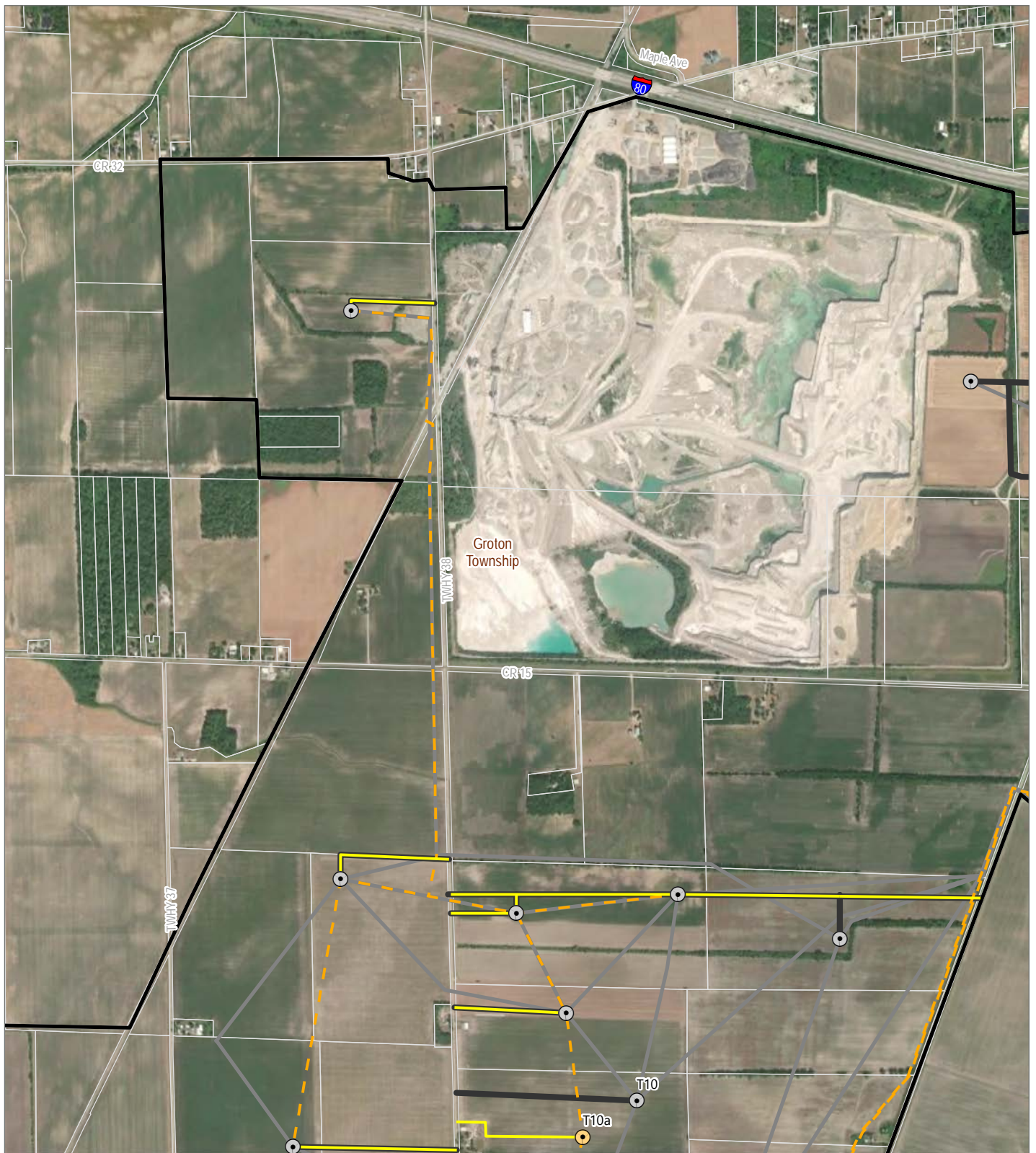
Certificated Facility Layout

- Wind Turbine
- Project Area
- Collection Line
- Access Road
- Unchanged Access Road
- Unchanged Collection Line



0 500 1,000  
Feet

**Figure 03-1. Aerial Photography**



## Emerson Creek Wind Farm

Erie and Huron  
Counties, Ohio



**Certificate Amendment Application**

EDR

### Amendment/Modification

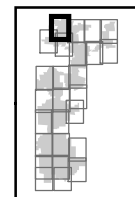
- Wind Turbine

### Modification/Engineering Design Shift

- Collection Line
- Access Road

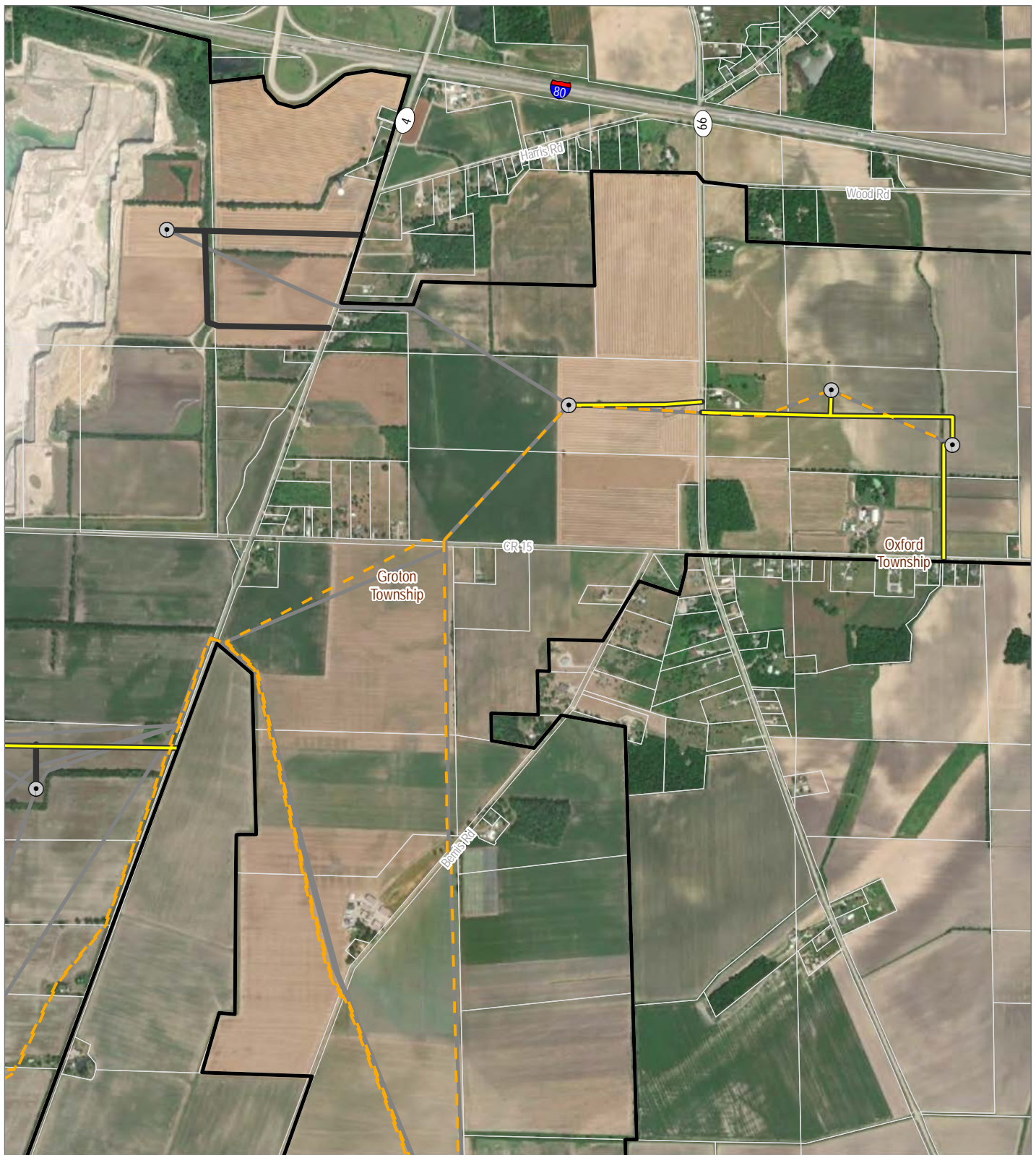
### Certificated Facility Layout

- Wind Turbine
- Collection Line
- Access Road
- Unchanged Access Road
- Unchanged Collection Line
- Project Area



0 500 1,000  
Feet

**Figure 03-1. Aerial Photography**



## Emerson Creek Wind Farm

Erie and Huron  
Counties, Ohio



**Certificate Amendment Application**

EDR

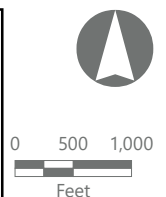
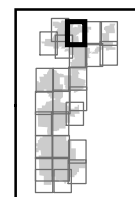
Amendment/Modification

Modification/Engineering Design Shift

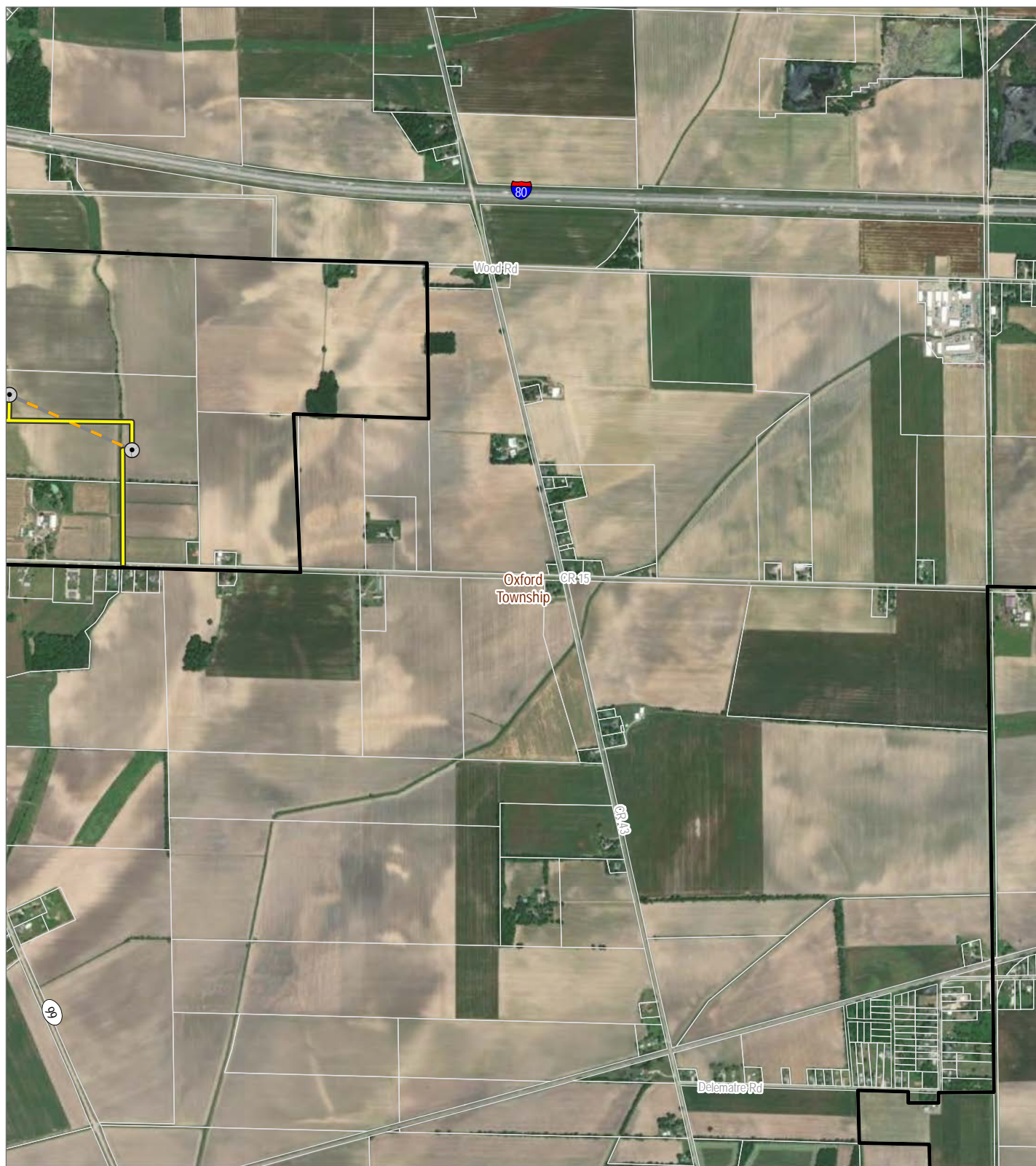
- Collection Line
- Access Road

Certificated Facility Layout

- Wind Turbine
- Collection Line
- Access Road
- Unchanged Access Road
- Unchanged Collection Line
- ▭ Project Area



**Figure 03-1. Aerial Photography**



# **Emerson Creek Wind Farm**

Erie and Huron  
Counties, Ohio



**Certificate Amendment Application**



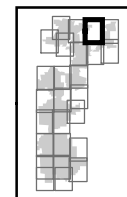
Amendment/Modification

Modification/Engineering Design Shift

- Collection Line
- Access Road

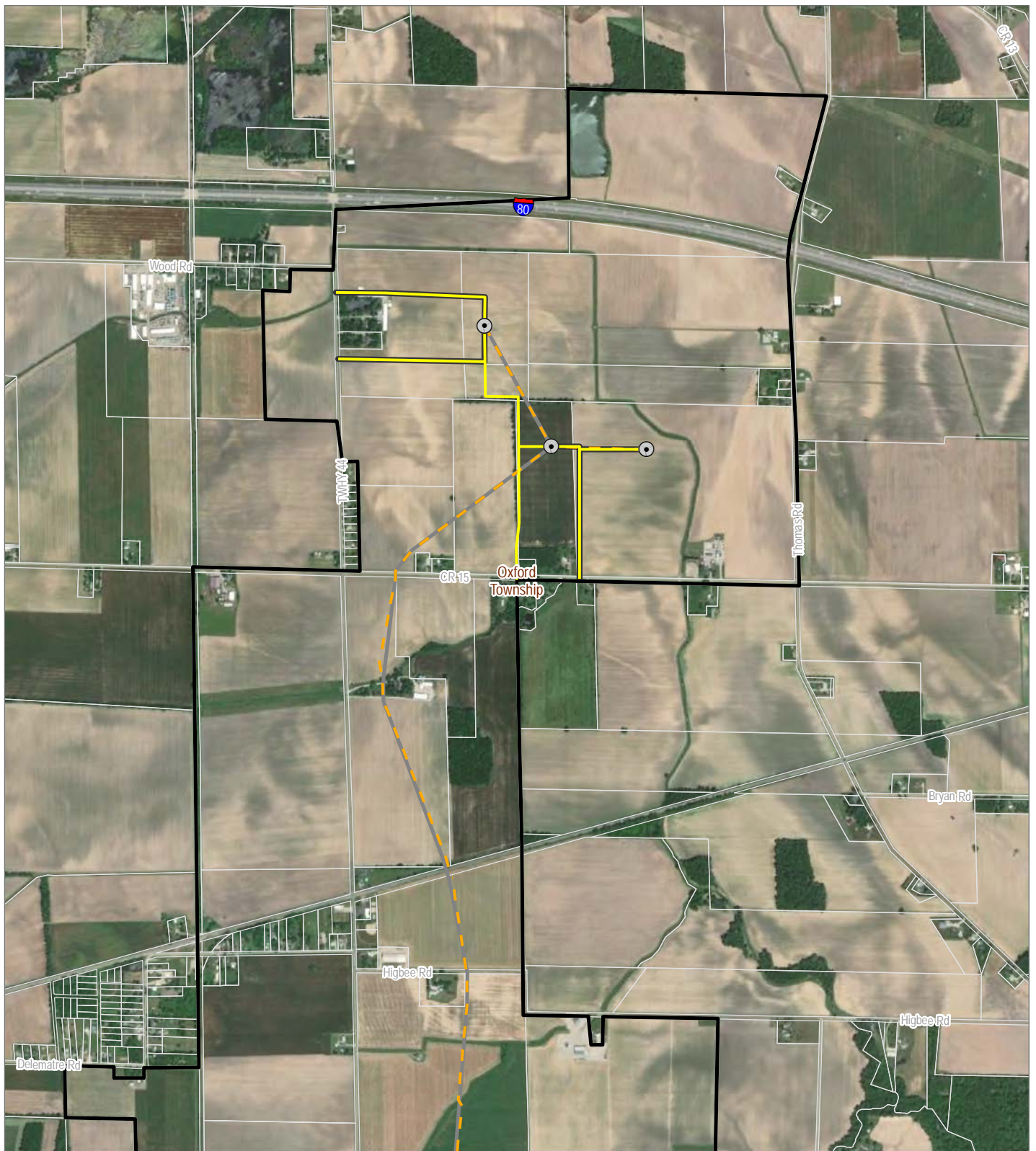
Certificated Facility Layout

- Wind Turbine
- Collection Line
- Access Road
- Unchanged
- Access Road
- Unchanged
- Collection Line
- Project Area



0 500 1,000  
Feet

**Figure 03-1. Aerial Photography**



# **Emerson Creek Wind Farm**

Erie and Huron  
Counties, Ohio



**Certificate Amendment Application**



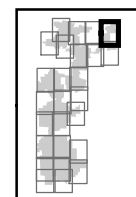
Amendment/Modification

Modification/Engineering Design Shift

- Collection Line
- Access Road

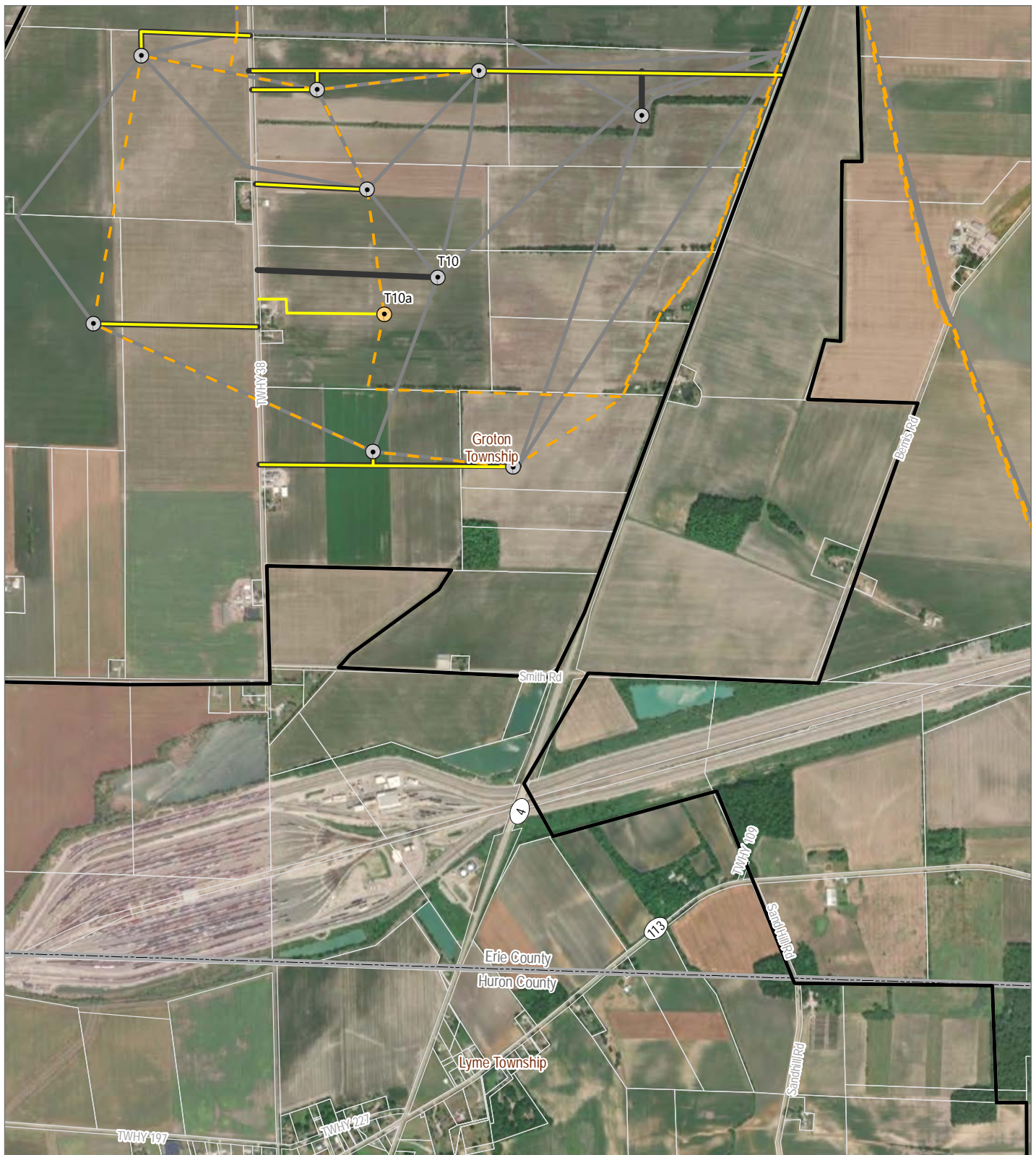
Certificated Facility Layout

- Wind Turbine
- Collection Line
- Access Road
- Unchanged
- Access Road
- Unchanged
- Collection Line
- Project Area



0 500 1,000  
Feet

**Figure 03-1. Aerial Photography**



## Emerson Creek Wind Farm

Erie and Huron  
Counties, Ohio



**Certificate Amendment Application**

EDR

### Amendment/Modification

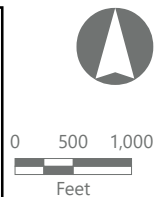
- Wind Turbine

### Modification/Engineering Design Shift

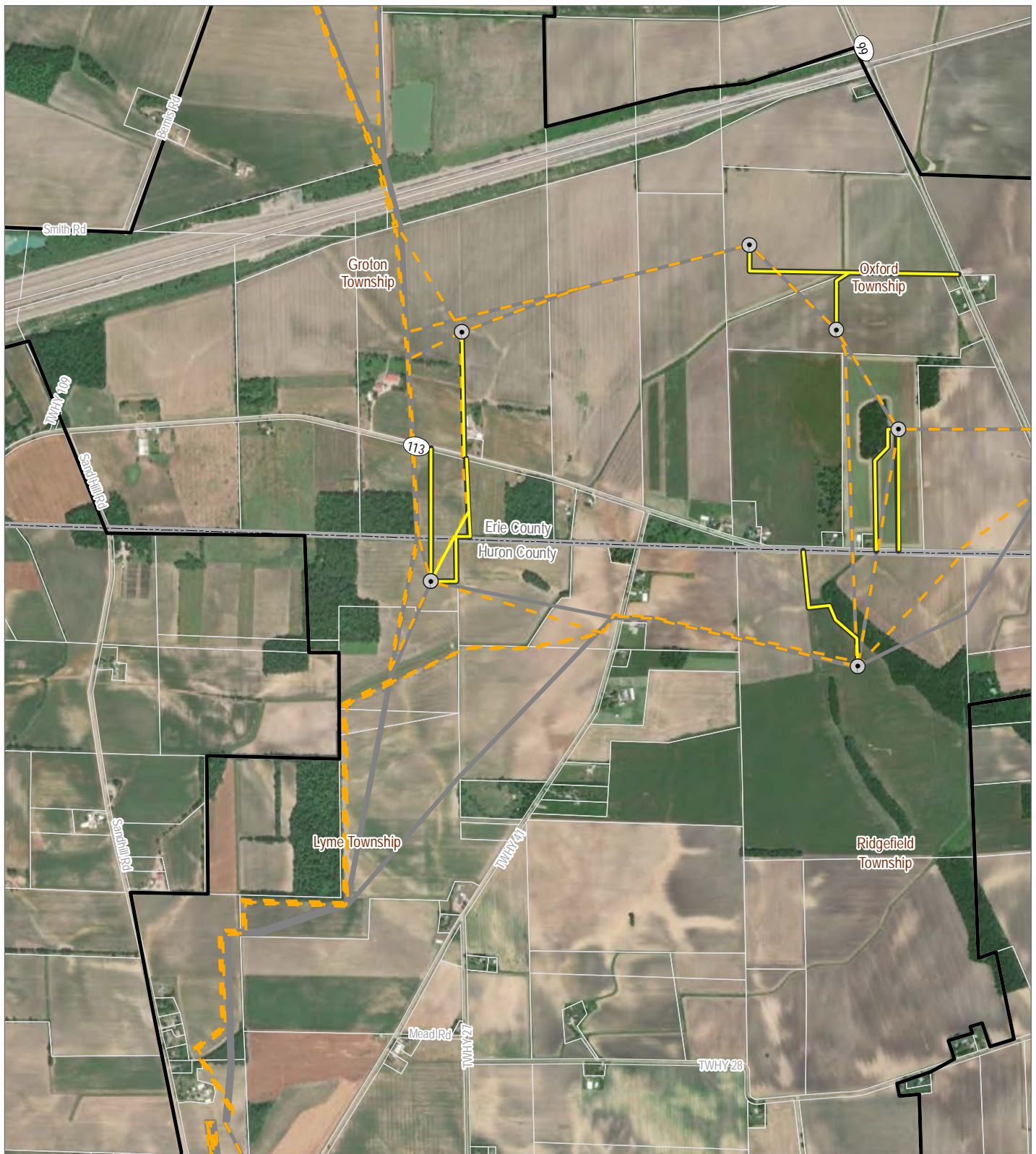
- Collection Line
- Access Road

### Certificated Facility Layout

- Wind Turbine
- Collection Line
- Access Road
- Project Area
- Unchanged Access Road
- Unchanged Collection Line



**Figure 03-1. Aerial Photography**



# **Emerson Creek Wind Farm**

Erie and Huron  
Counties, Ohio



**Certificate Amendment Application**



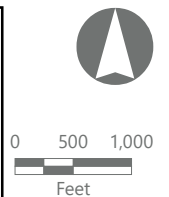
Amendment/Modification

Modification/Engineering Design Shift

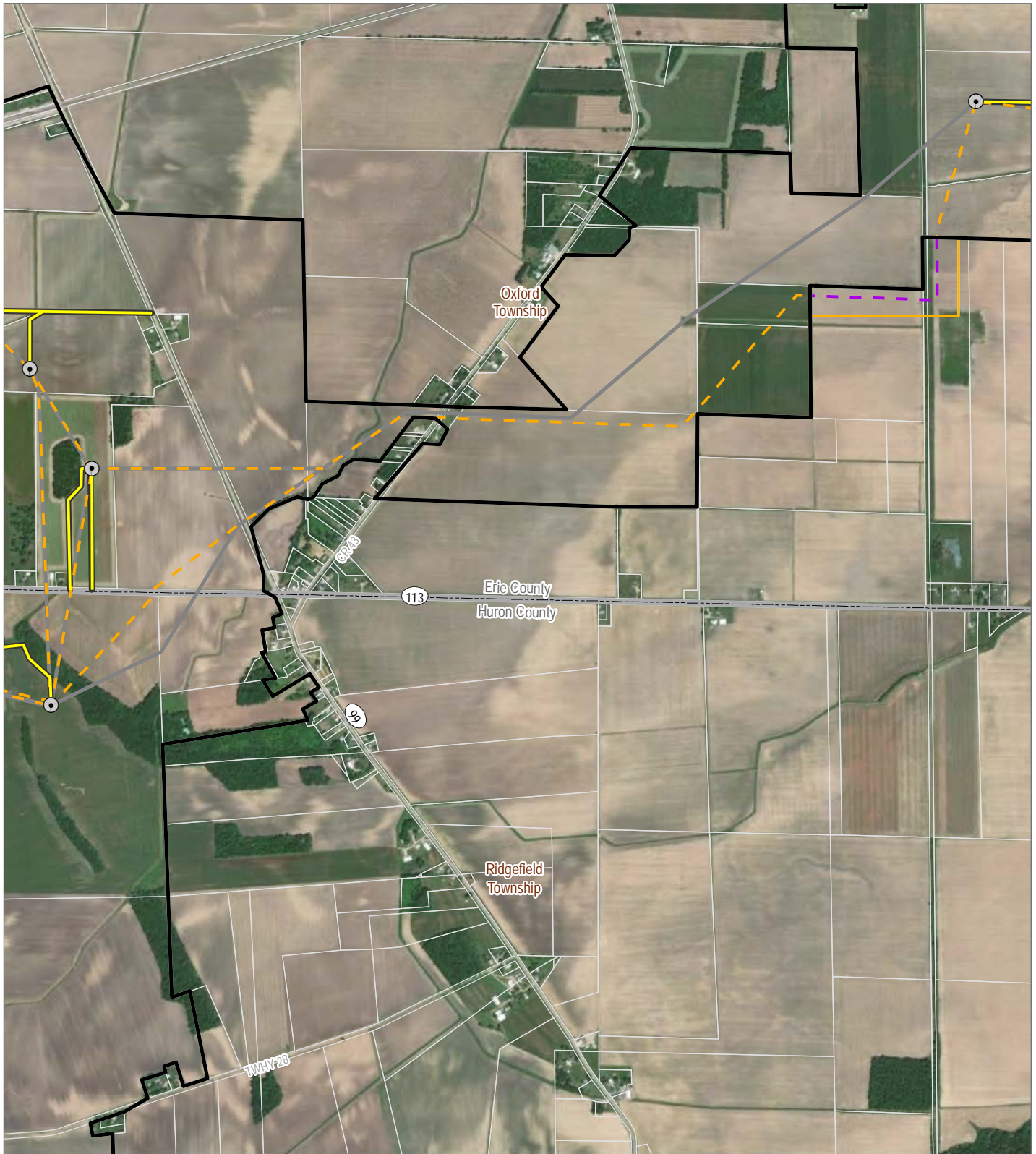
- Collection Line
- Access Road

Certificated Facility Layout

- Wind Turbine
- Collection Line
- Access Road
- Unchanged Access Road
- Unchanged Collection Line
- Project Area



**Figure 03-1. Aerial Photography**



## Emerson Creek Wind Farm

Erie and Huron  
Counties, Ohio



**Certificate Amendment Application**

EDR

### Amendment/Modification

- Collection Line Outside
- Certified Project Area
- Project Area

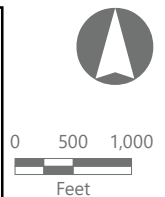
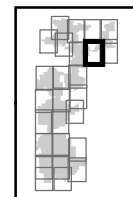
### Modification/Engineering Design Shift

- Collection Line
- Access Road

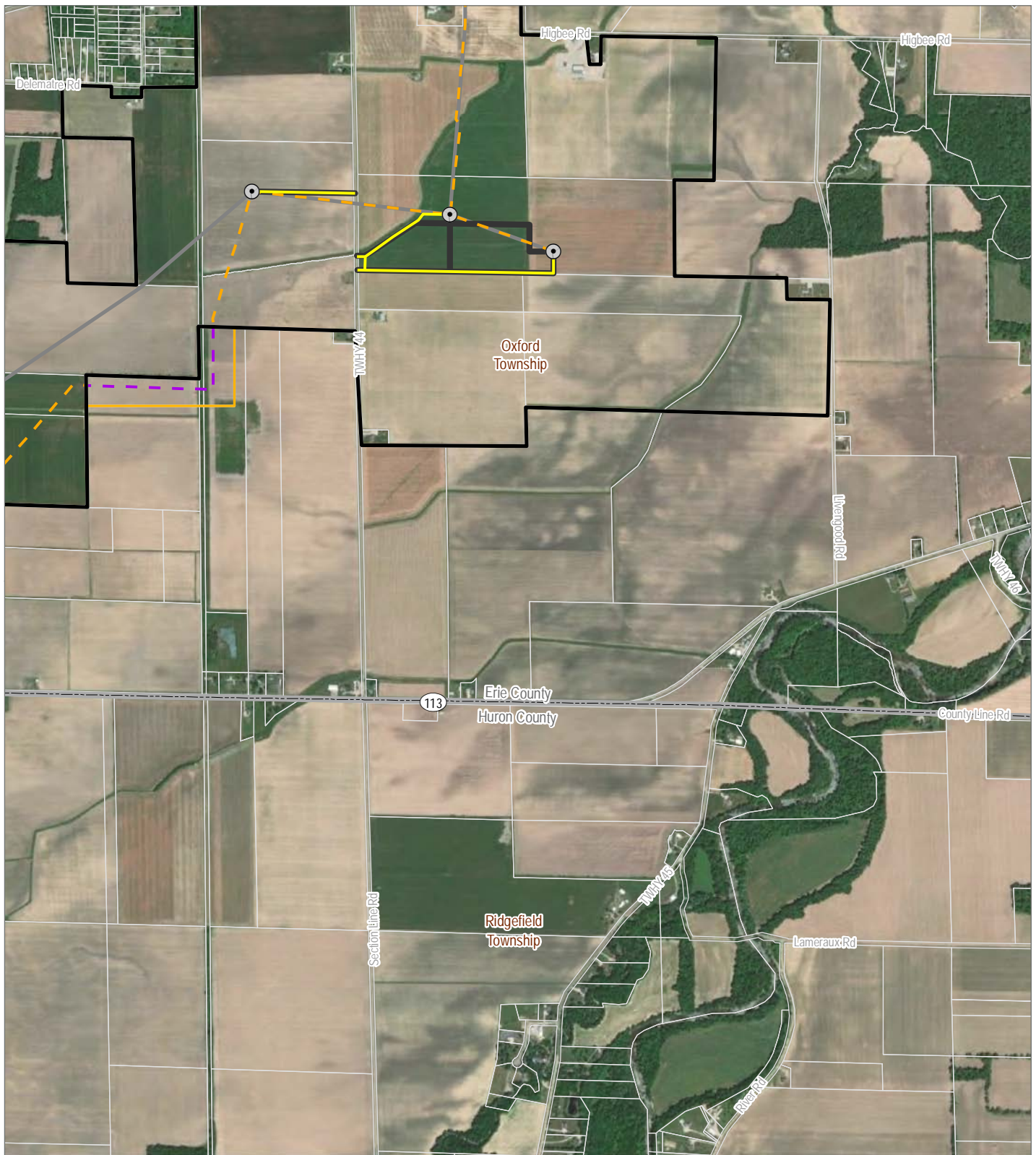
### Certificated Facility Layout

- Wind Turbine
- Collection Line
- Access Road
- Unchanged
- Access Road
- Unchanged
- Collection Line

Project Area



**Figure 03-1. Aerial Photography**



## Emerson Creek Wind Farm

Erie and Huron Counties, Ohio



**Certificate Amendment Application**

EDR

### Amendment/Modification

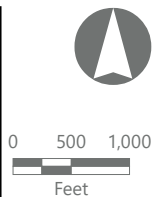
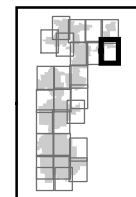
- Collection Line Outside Certified Project Area
- Project Area

### Modification/Engineering Design Shift

- Collection Line
- Access Road

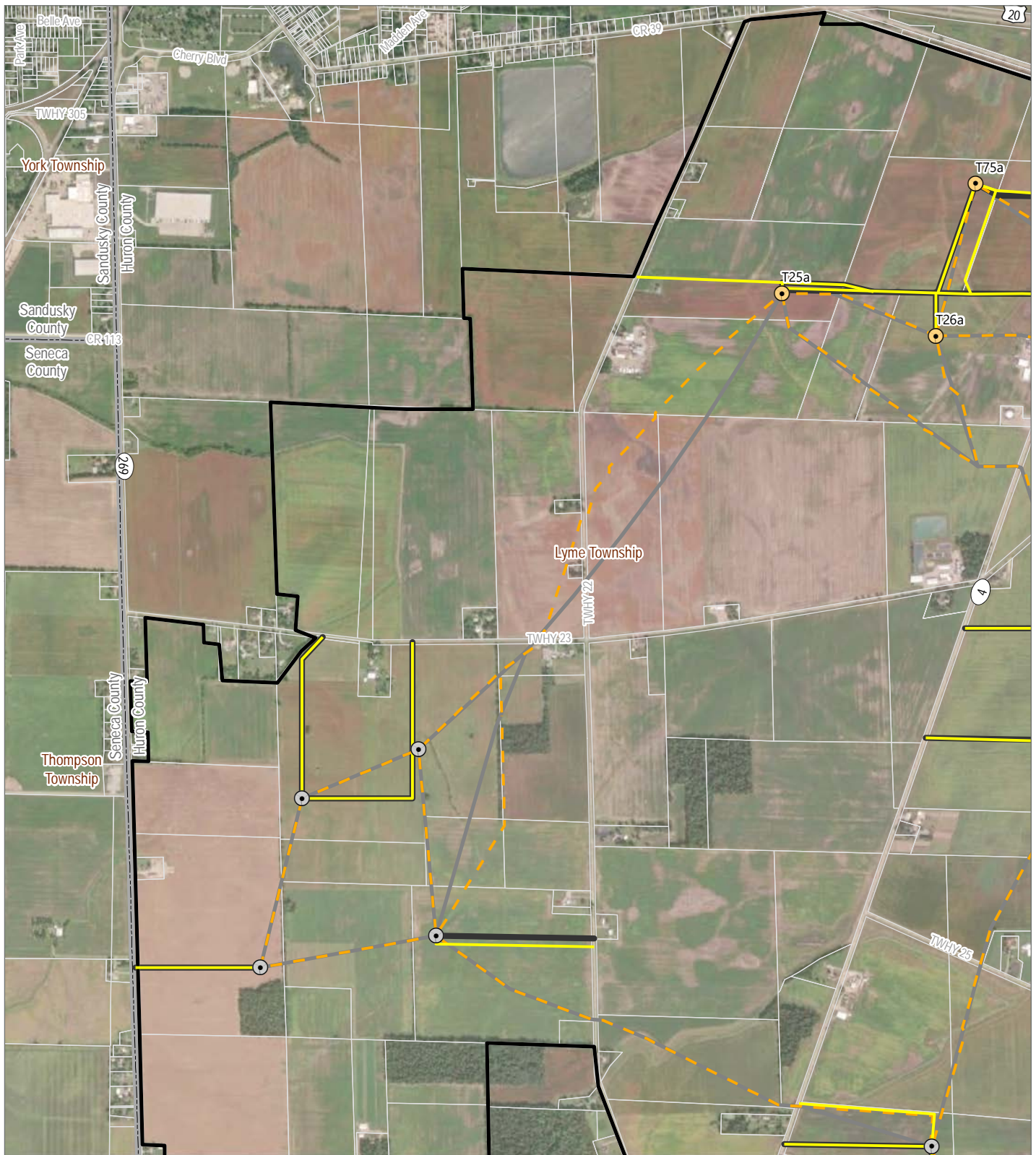
### Certificated Facility Layout

- Wind Turbine
- Collection Line
- Access Road
- Unchanged Access Road
- Unchanged Collection Line
- Project Area



# Figure 03-1. Aerial Photography

Sheet 10 of 26



## Emerson Creek Wind Farm

Erie and Huron  
Counties, Ohio



**Certificate Amendment Application**



### Amendment/Modification

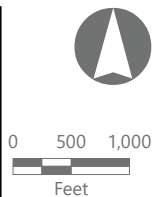
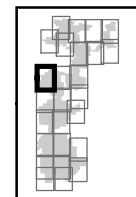
- Wind Turbine

### Modification/Engineering Design Shift

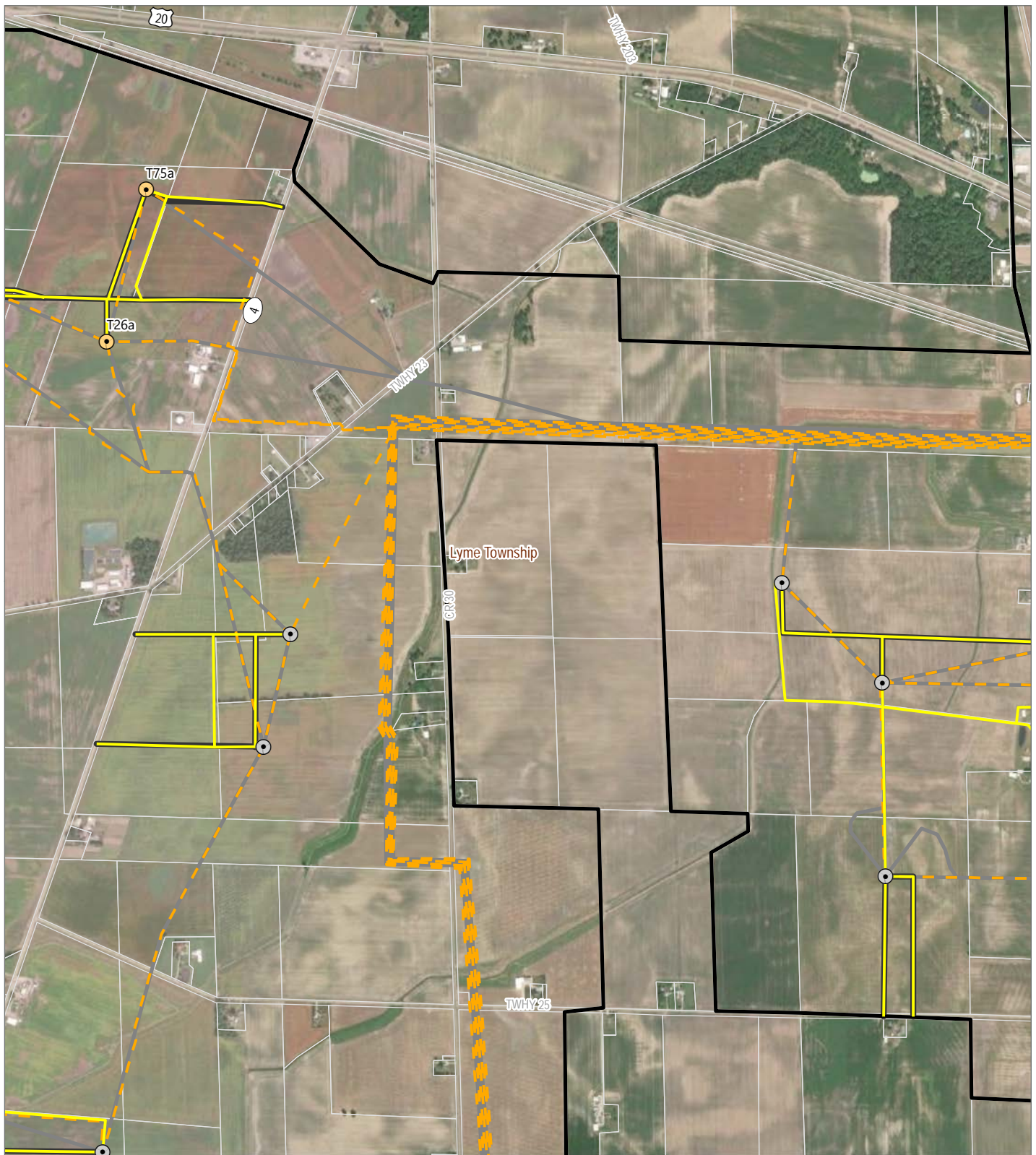
- Collection Line
- Access Road

### Certificated Facility Layout

- Wind Turbine
- Collection Line
- Access Road
- Project Area
- Unchanged Access Road
- Unchanged Collection Line



**Figure 03-1. Aerial Photography**



## Emerson Creek Wind Farm

Erie and Huron  
Counties, Ohio



**Certificate Amendment Application**

EDR

### Amendment/Modification

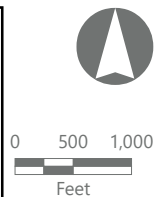
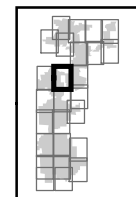
- Wind Turbine

### Modification/Engineering Design Shift

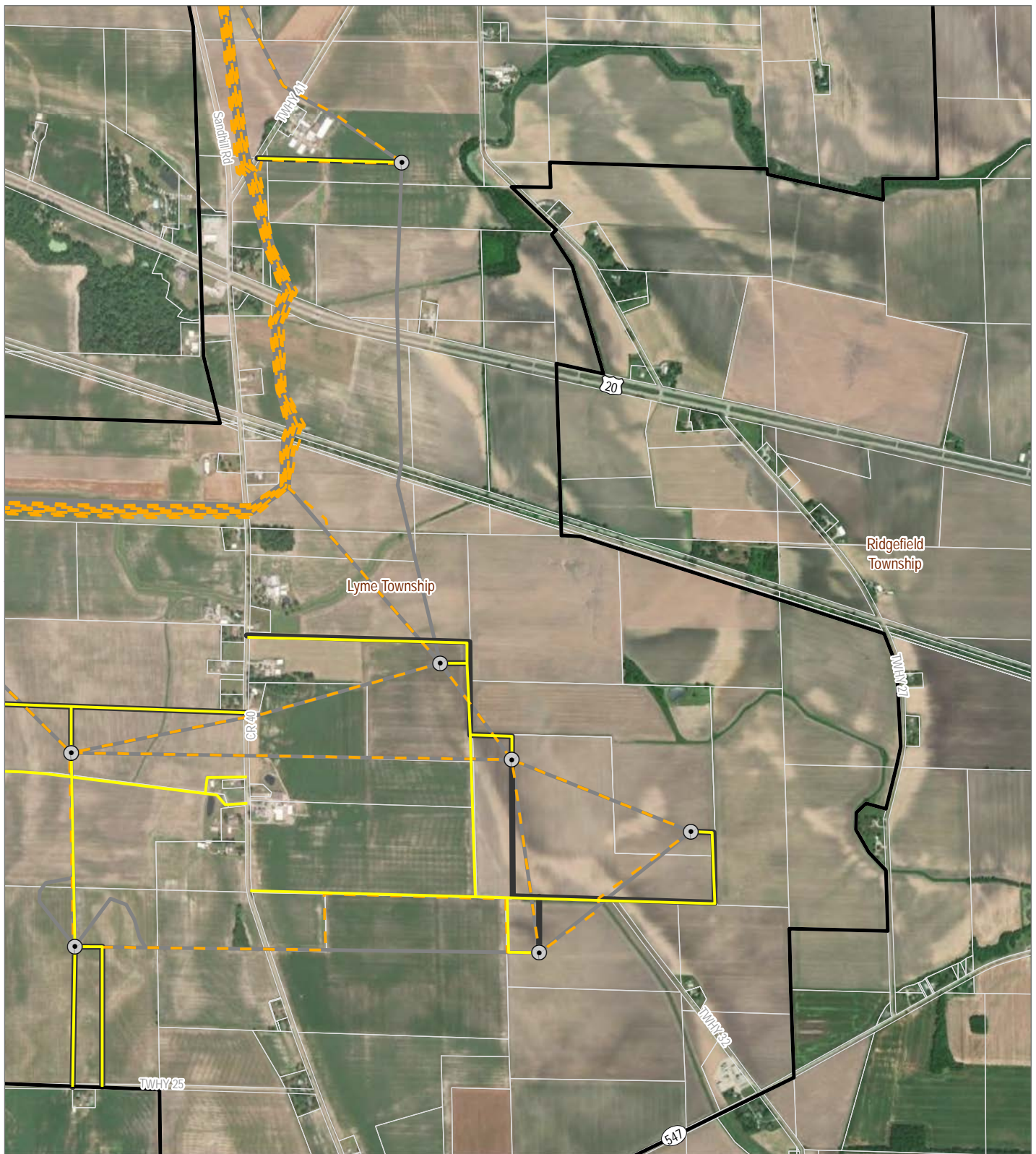
- Collection Line
- Access Road

### Certificated Facility Layout

- Wind Turbine
- Collection Line
- Access Road
- Project Area
- Unchanged Access Road
- Unchanged Collection Line



**Figure 03-1. Aerial Photography**



# **Emerson Creek Wind Farm**

Erie and Huron  
Counties, Ohio



**Certificate Amendment Application**

EDR

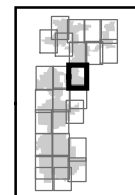
Amendment/Modification

Modification/Engineering Design Shift

- Collection Line
- Access Road

Certificated Facility Layout

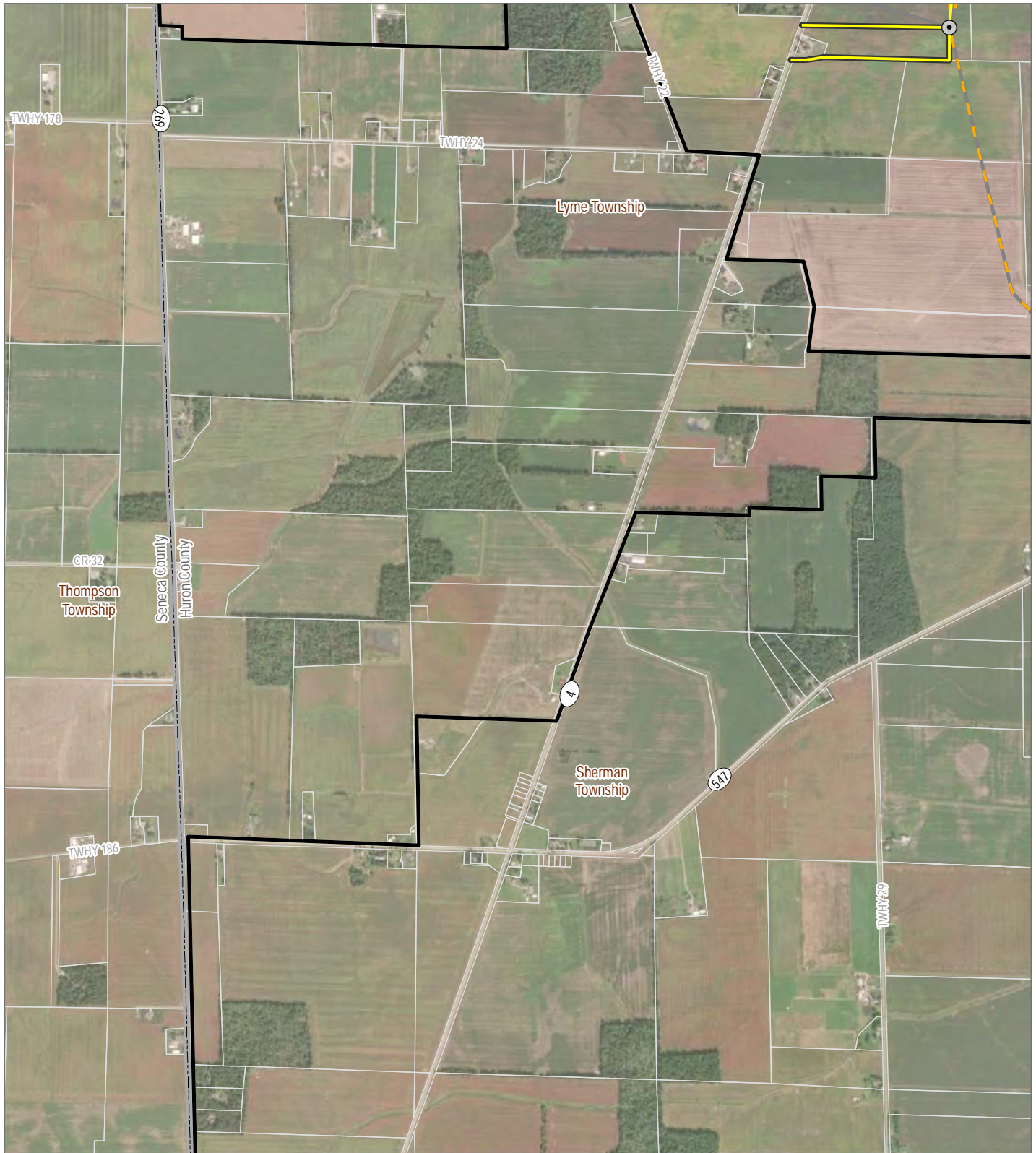
- Wind Turbine
- Collection Line
- Access Road
- Unchanged Access Road
- Unchanged Collection Line
- Project Area



0 500 1,000  
Feet

# Figure 03-1. Aerial Photography

Sheet 13 of 26



## Emerson Creek Wind Farm

Erie and Huron  
Counties, Ohio



**Certificate Amendment Application**

EDR

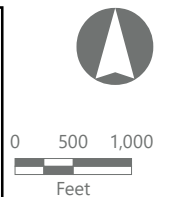
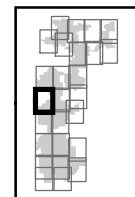
Amendment/Modification

Modification/Engineering Design Shift

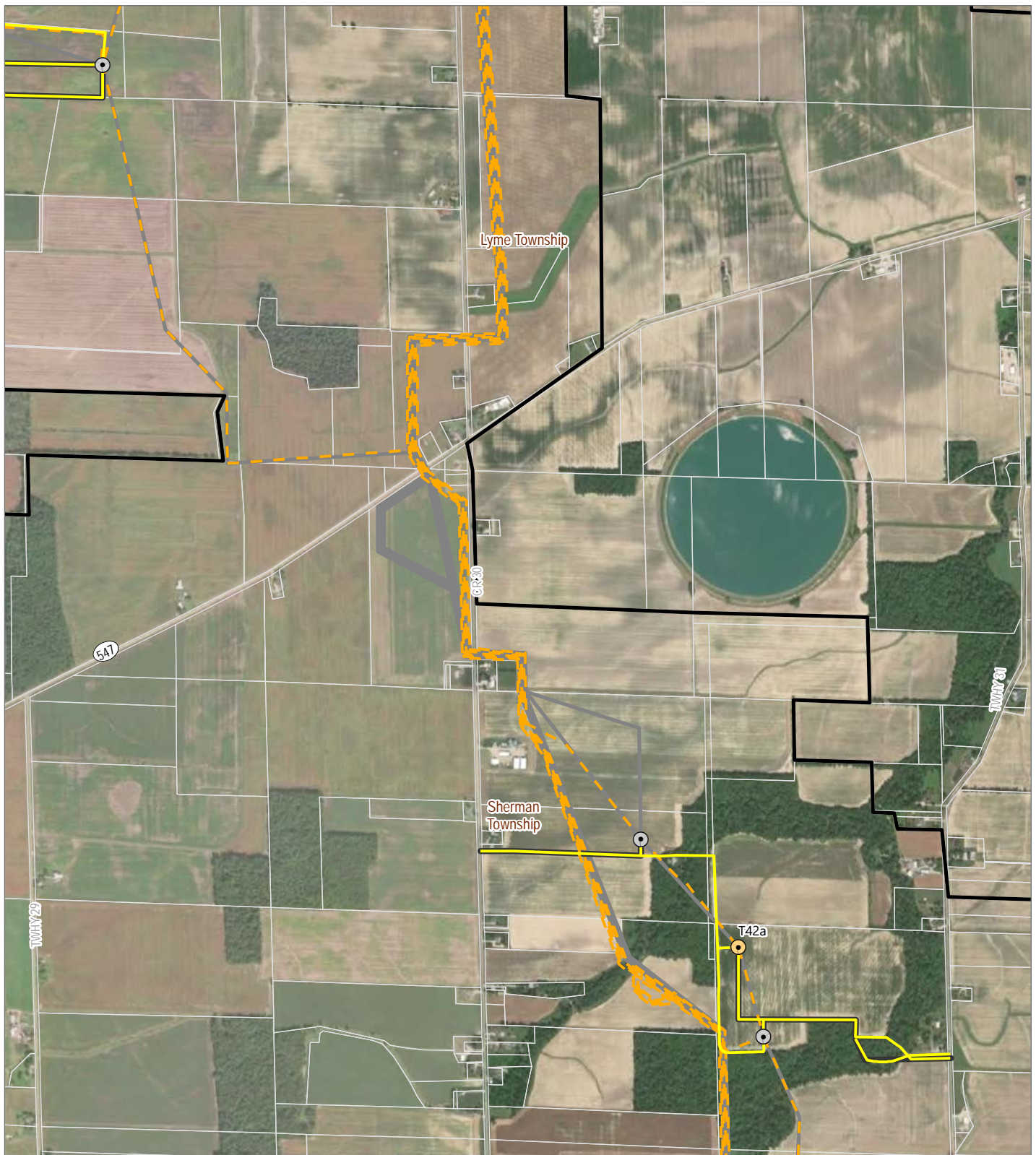
- Collection Line
- Access Road

Certificated Facility Layout

- Wind Turbine
- Project Area
- Collection Line
- Access Road
- Unchanged Access Road
- Unchanged Collection Line



**Figure 03-1. Aerial Photography**



## Emerson Creek Wind Farm

Erie and Huron  
Counties, Ohio



**Certificate Amendment Application**

EDR

### Amendment/Modification

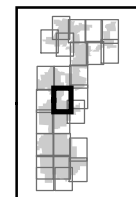
- Wind Turbine

### Modification/Engineering Design Shift

- Collection Line
- Access Road

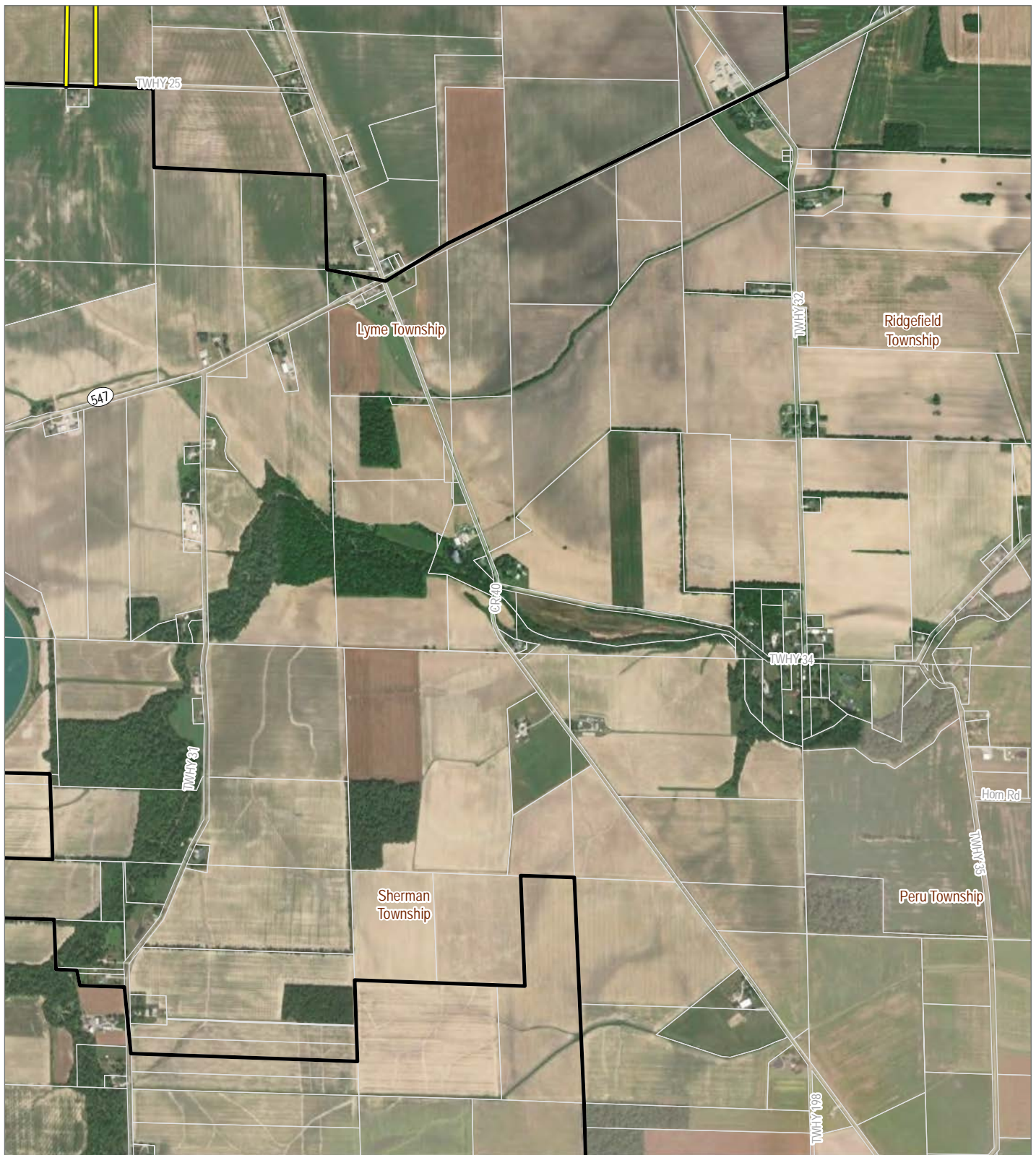
### Certificated Facility Layout

- Wind Turbine
- Collection Line
- Access Road
- Project Area
- Unchanged Access Road
- Unchanged Collection Line



0 500 1,000  
Feet

Figure 03-1. Aerial Photography



## Emerson Creek Wind Farm

Erie and Huron  
Counties, Ohio



**Certificate Amendment Application**



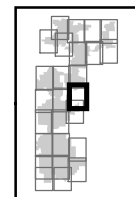
Amendment/Modification

Certificated Facility Layout

- Access Road
- Unchanged Access Road
- Unchanged Collection Line
- Project Area

Modification/Engineering Design Shift

- Access Road

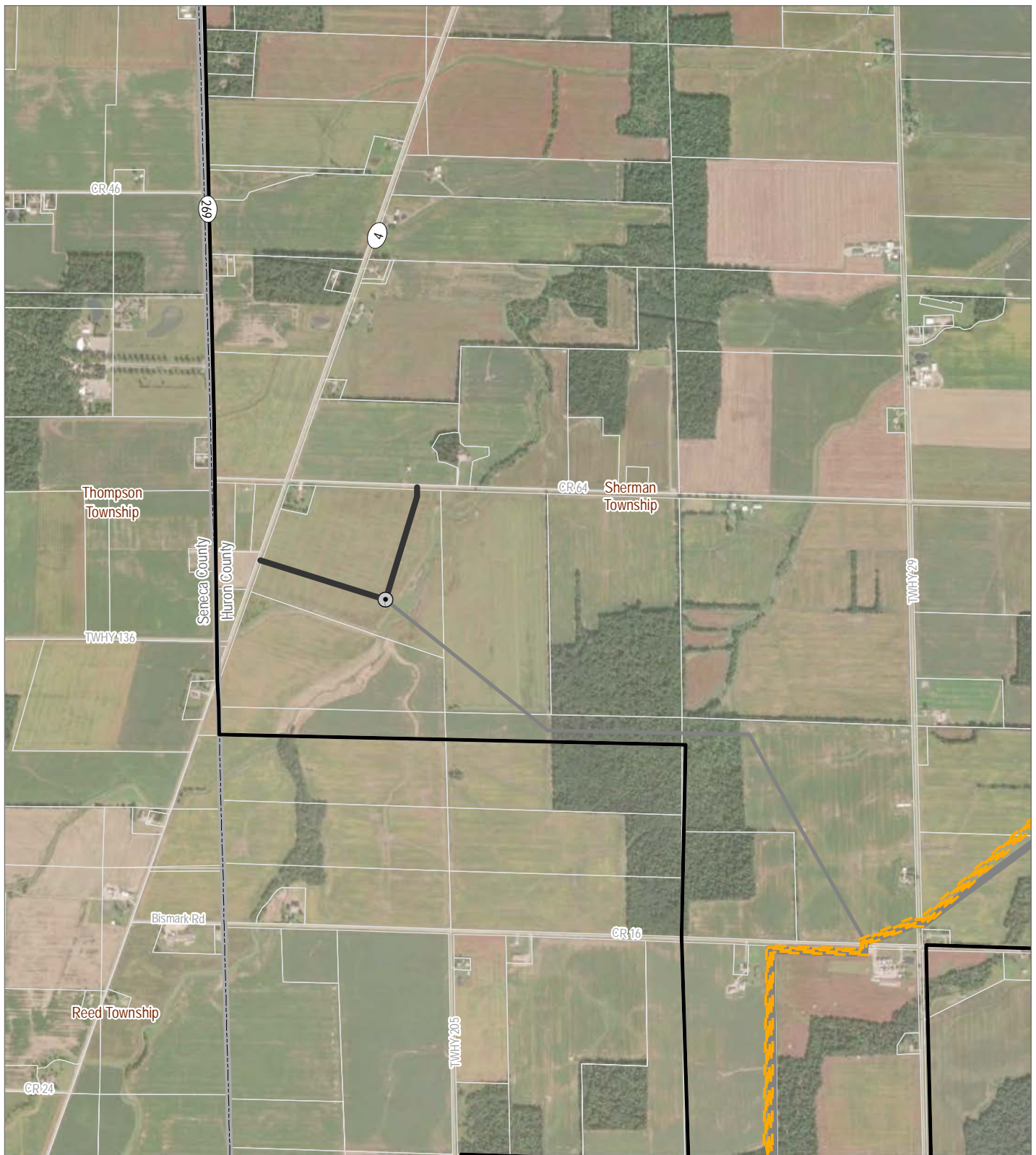


0 500 1,000  
Feet

Prepared October 20, 2021

Basemap: Esri ArcGIS Online "World Imagery" map service

**Figure 03-1. Aerial Photography**



## Emerson Creek Wind Farm

Erie and Huron  
Counties, Ohio



**Certificate Amendment Application**

EDR

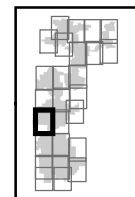
Amendment/Modification

Modification/Engineering Design Shift

Collection Line

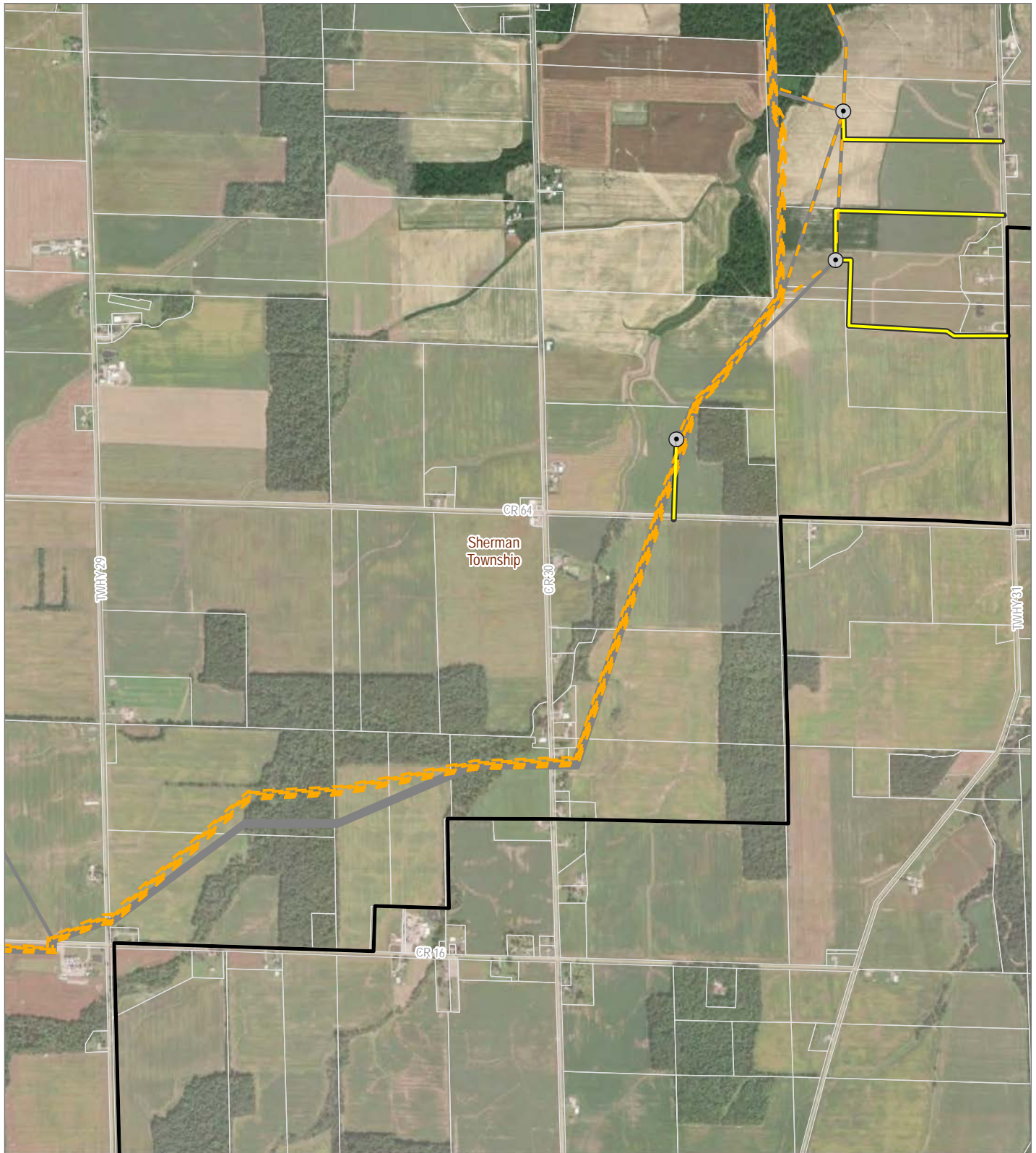
Certificated Facility Layout

- Wind Turbine
- Collection Line
- Access Road
- Unchanged Access Road
- Unchanged Collection Line
- ▭ Project Area



0 500 1,000  
Feet

**Figure 03-1. Aerial Photography**



# **Emerson Creek Wind Farm**

Erie and Huron  
Counties, Ohio



**Certificate Amendment Application**

EDR

Amendment/Modification

Modification/Engineering Design Shift

- Collection Line
- Access Road

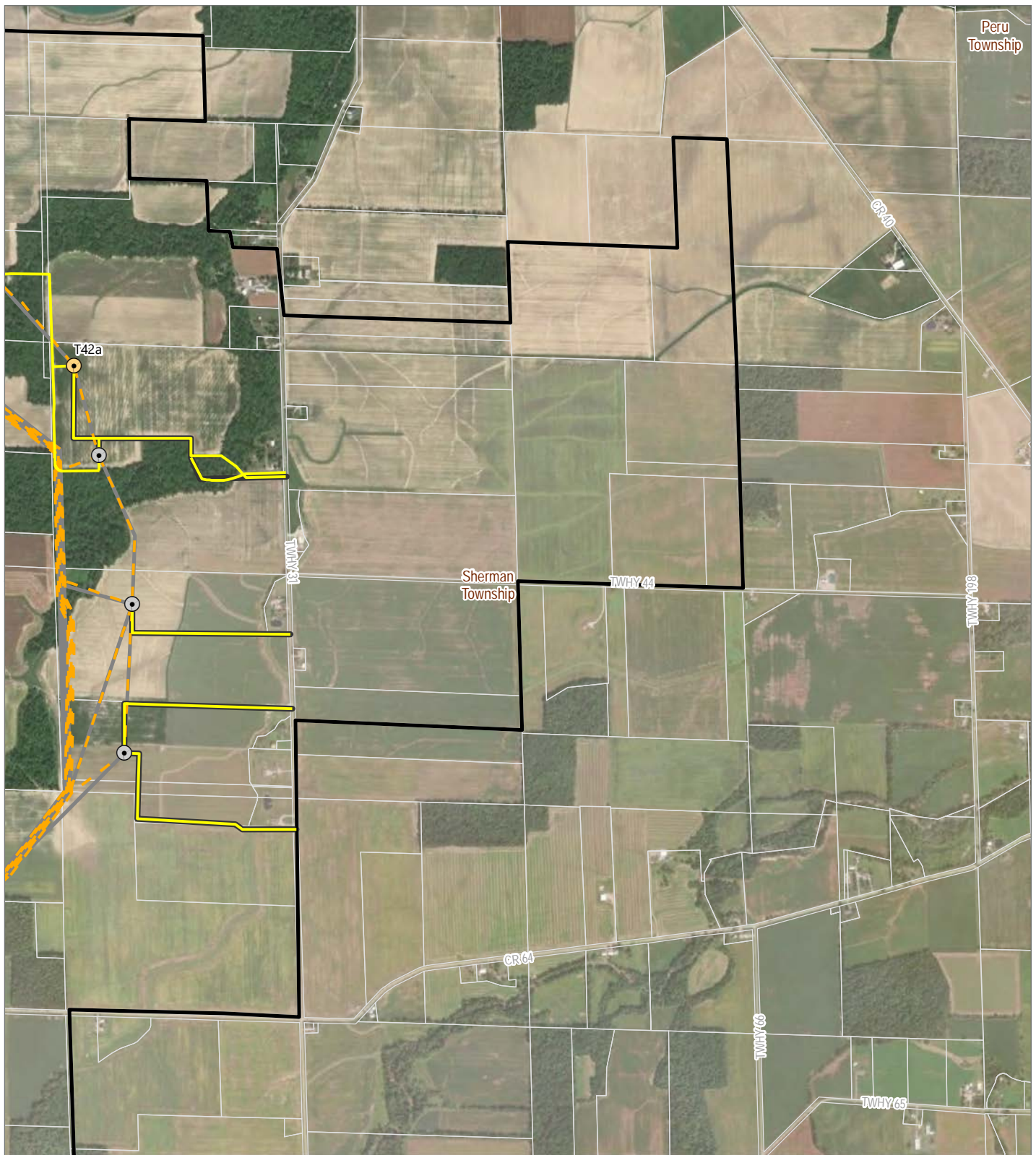
Certificated Facility Layout

- Wind Turbine
- Collection Line
- Access Road
- Unchanged Access Road
- Unchanged Collection Line
- ▭ Project Area



0 500 1,000  
Feet

**Figure 03-1. Aerial Photography**



## Emerson Creek Wind Farm

Erie and Huron  
Counties, Ohio



**Certificate Amendment Application**

EDR

### Amendment/Modification

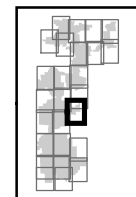
- Wind Turbine

### Modification/Engineering Design Shift

- Collection Line
- Access Road

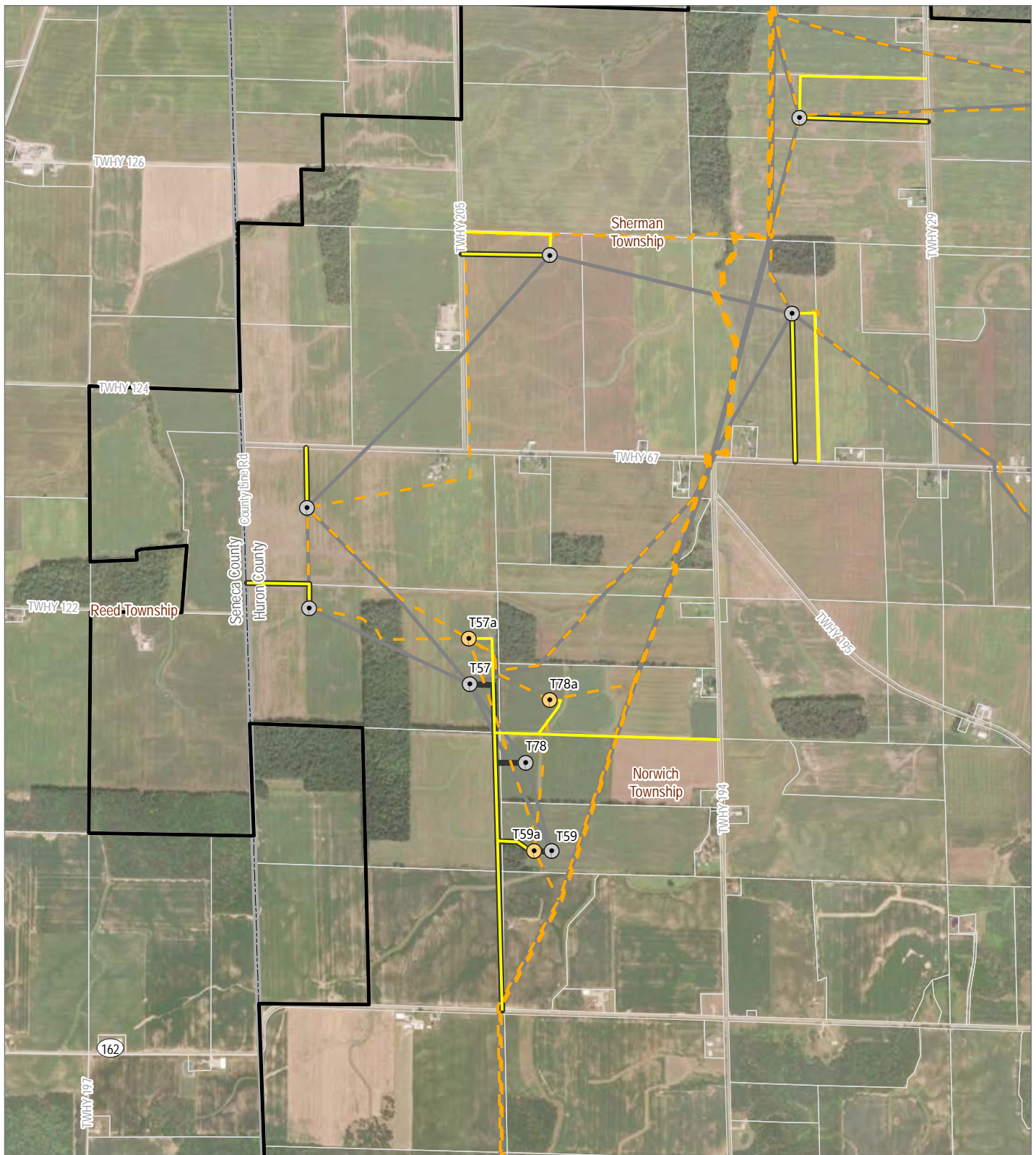
### Certificated Facility Layout

- Wind Turbine
- Collection Line
- Access Road
- Unchanged Access Road
- Unchanged Collection Line
- Project Area



0 500 1,000  
Feet

**Figure 03-1. Aerial Photography**



## Emerson Creek Wind Farm

Erie and Huron  
Counties, Ohio



**Certificate Amendment Application**



### Amendment/Modification

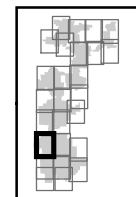
- Wind Turbine

### Modification/Engineering Design Shift

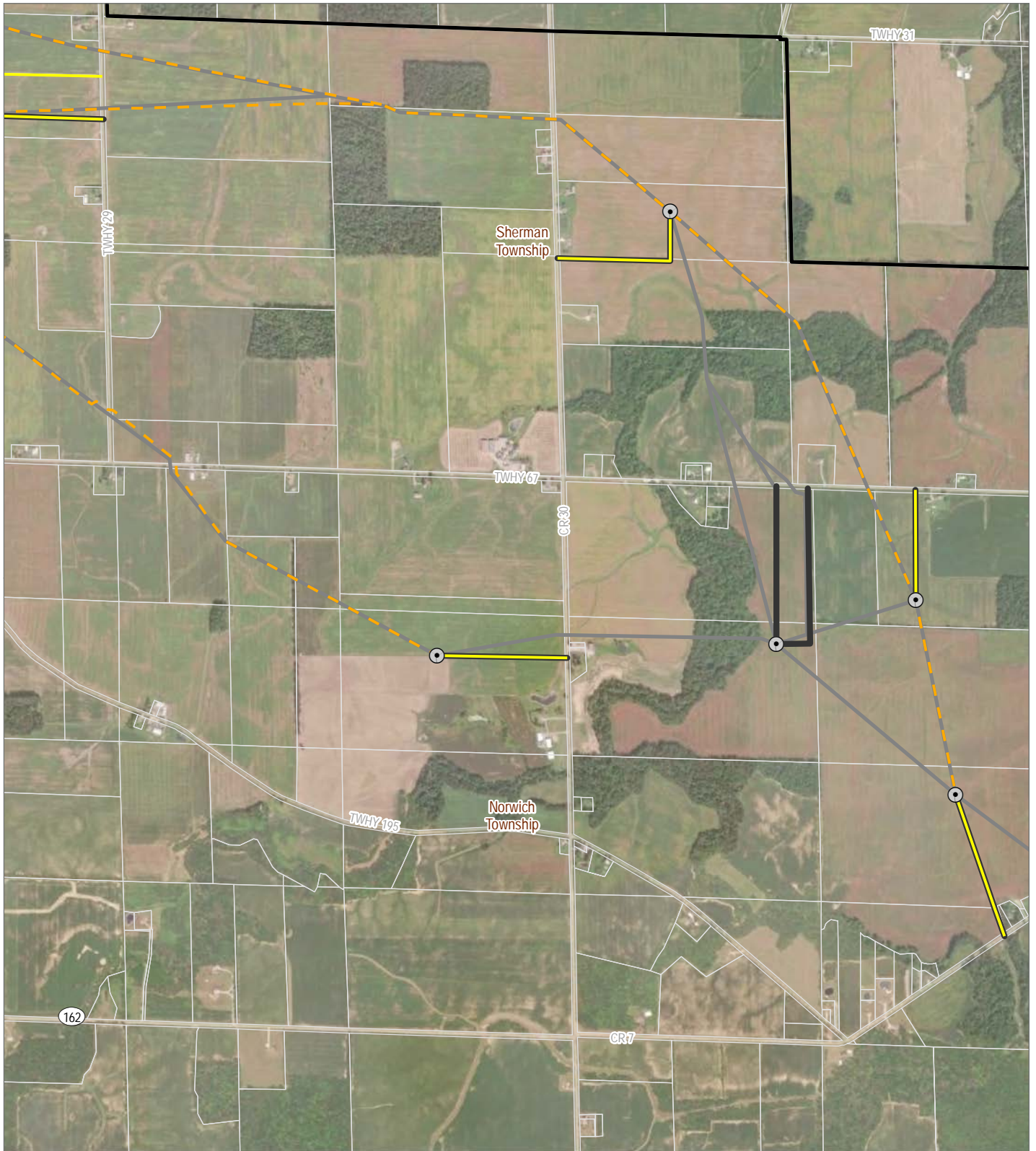
- Collection Line
- Access Road

### Certificated Facility Layout

- Wind Turbine
- Collection Line
- Access Road
- Project Area
- Unchanged Access Road
- Unchanged Collection Line



0 500 1,000  
Feet



## Emerson Creek Wind Farm

Erie and Huron  
Counties, Ohio



**Certificate Amendment Application**

EDR

Amendment/Modification

Modification/Engineering Design Shift

- Collection Line
- Access Road

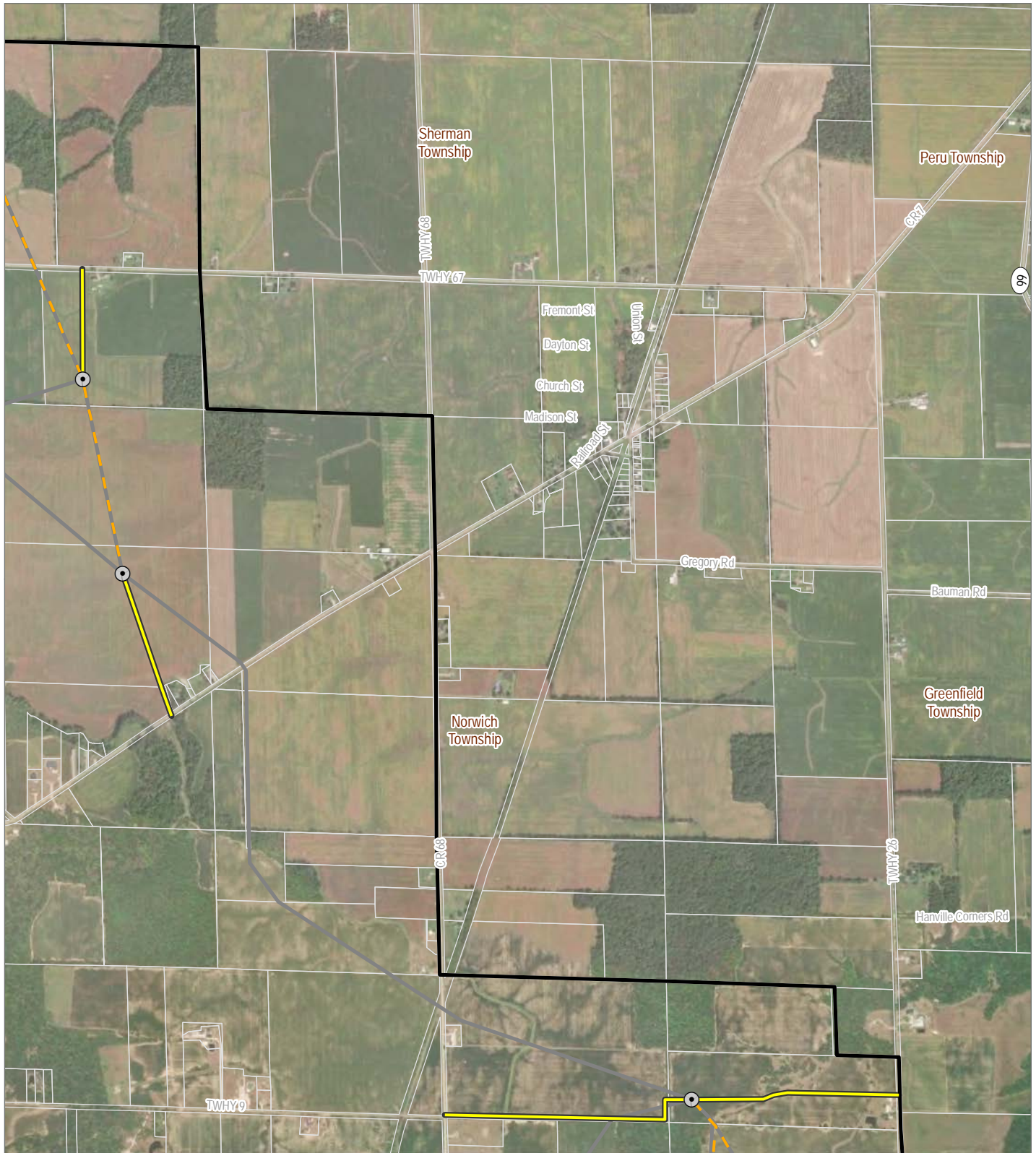
Certificated Facility Layout

- Wind Turbine
- Project Area
- Collection Line
- Access Road
- Unchanged Access Road
- Unchanged Collection Line



0 500 1,000  
Feet

**Figure 03-1. Aerial Photography**



# **Emerson Creek Wind Farm**

Erie and Huron  
Counties, Ohio



**Certificate Amendment Application**



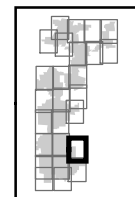
Amendment/Modification

Modification/Engineering Design Shift

- Collection Line
- Access Road

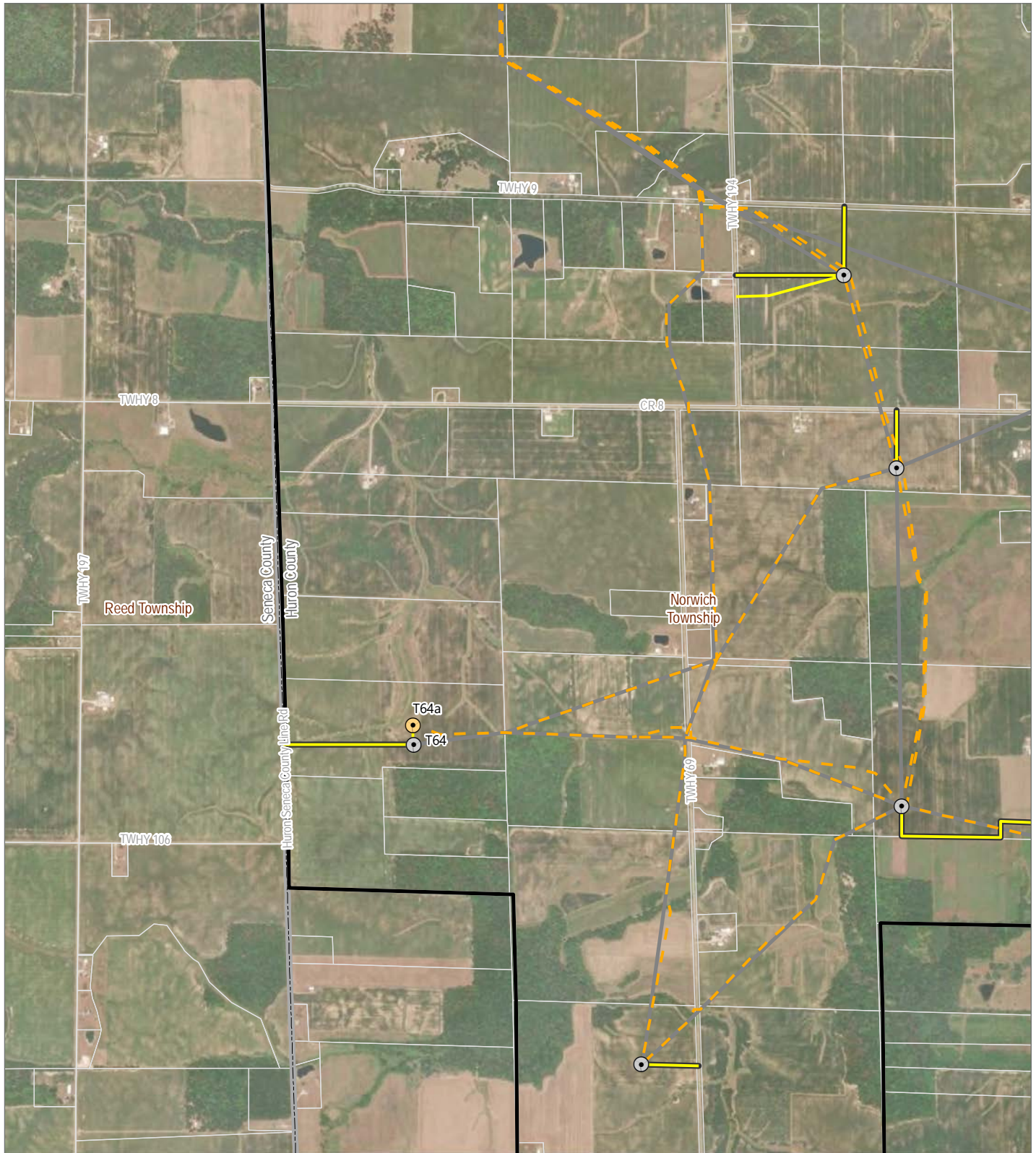
Certificated Facility Layout

- Wind Turbine
- Collection Line
- Access Road
- Unchanged Access Road
- Unchanged Collection Line
- Project Area



0 500 1,000  
Feet

**Figure 03-1. Aerial Photography**



## Emerson Creek Wind Farm

Erie and Huron  
Counties, Ohio



**Certificate Amendment Application**

EDR

### Amendment/Modification

- Wind Turbine

### Modification/Engineering Design Shift

- Collection Line
- Access Road

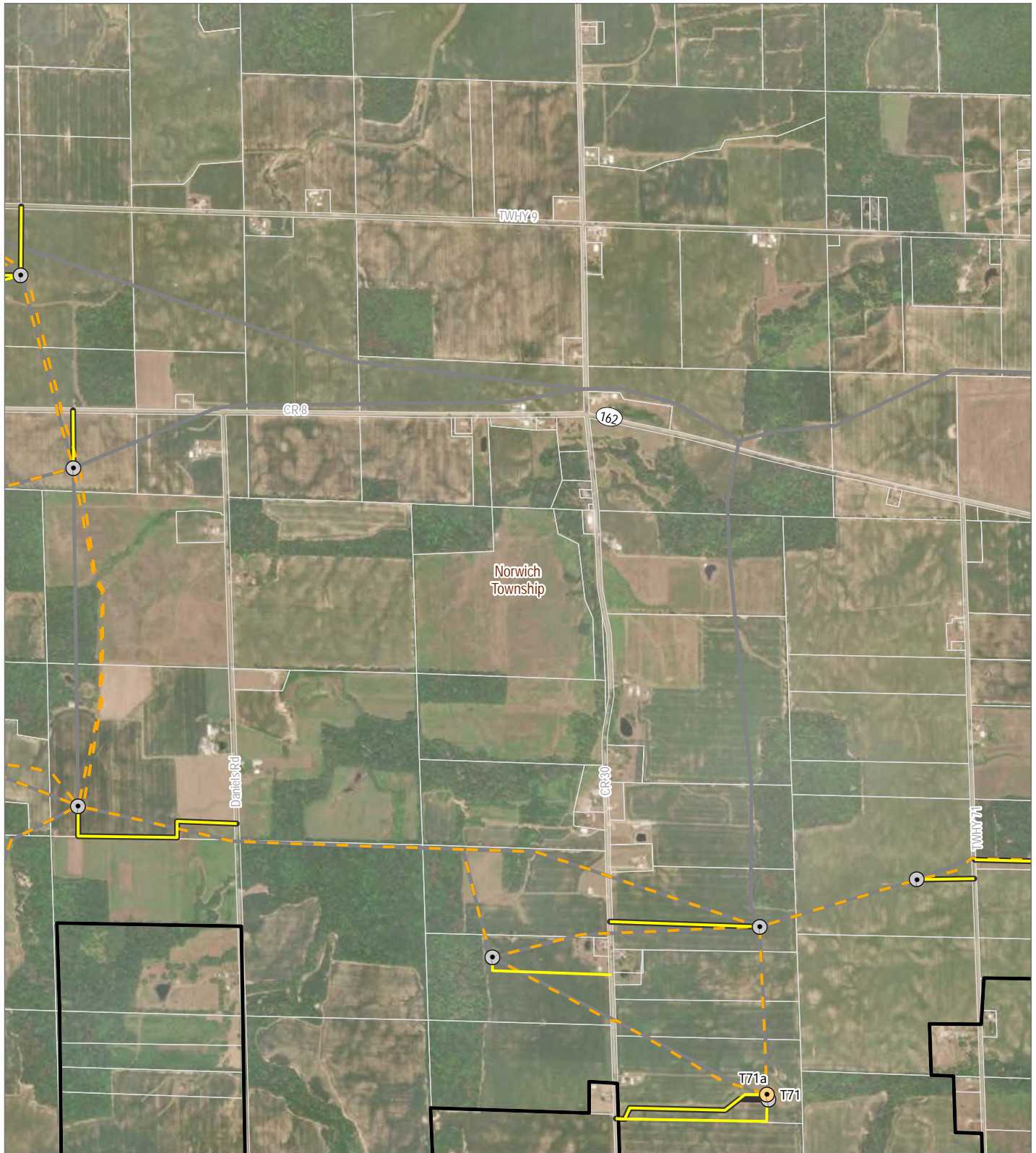
### Certificated Facility Layout

- Wind Turbine
- Collection Line
- Access Road
- Project Area
- Unchanged Access Road
- Unchanged Collection Line



0 500 1,000  
Feet

**Figure 03-1. Aerial Photography**



## Emerson Creek Wind Farm

Erie and Huron  
Counties, Ohio



**Certificate Amendment Application**

EDR

### Amendment/Modification

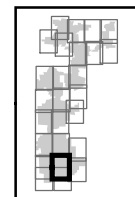
- Wind Turbine

### Modification/Engineering Design Shift

- Collection Line
- Access Road

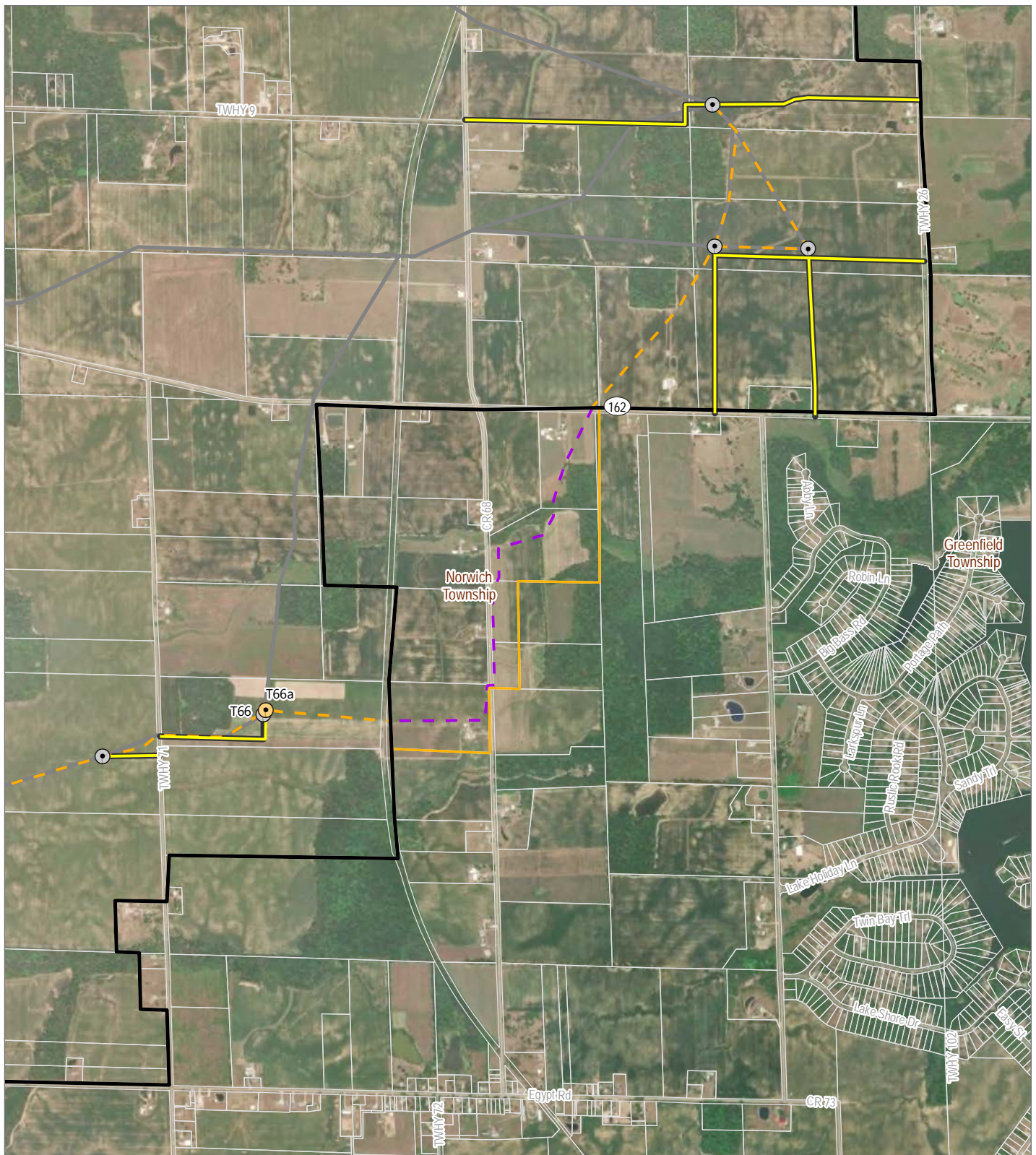
### Certificated Facility Layout

- Wind Turbine
- Collection Line
- Access Road
- Unchanged Access Road
- Unchanged Collection Line
- Project Area



0 500 1,000  
Feet

**Figure 03-1. Aerial Photography**



## Emerson Creek Wind Farm

Erie and Huron  
Counties, Ohio



**Certificate Amendment Application**

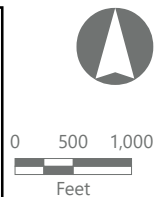
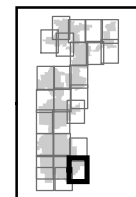
EDR

### Amendment/Modification

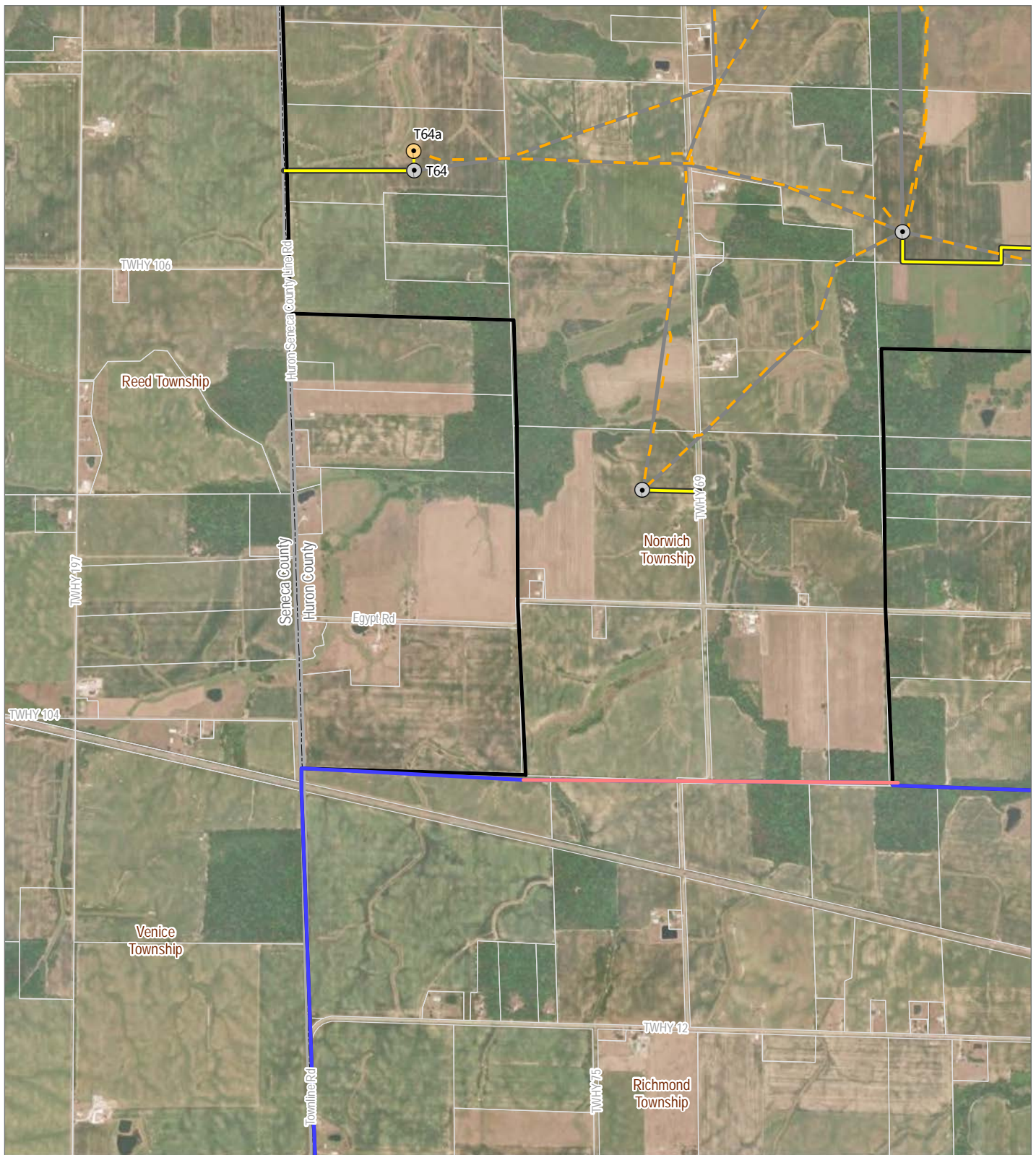
- Wind Turbine
- Collection Line Outside
- Certified Project Area
- Project Area
- Modification/Engineering Design Shift
- Collection Line
- Access Road

### Certificated Facility Layout

- Wind Turbine
- Collection Line
- Access Road
- Unchanged Access Road
- Unchanged Collection Line
- Project Area



**Figure 03-1. Aerial Photography**



## Emerson Creek Wind Farm

Erie and Huron  
Counties, Ohio



**Certificate Amendment Application**

EDR

### Amendment/Modification

- Wind Turbine

### Modification/Engineering Design Shift

- Collection Line
- Access Road

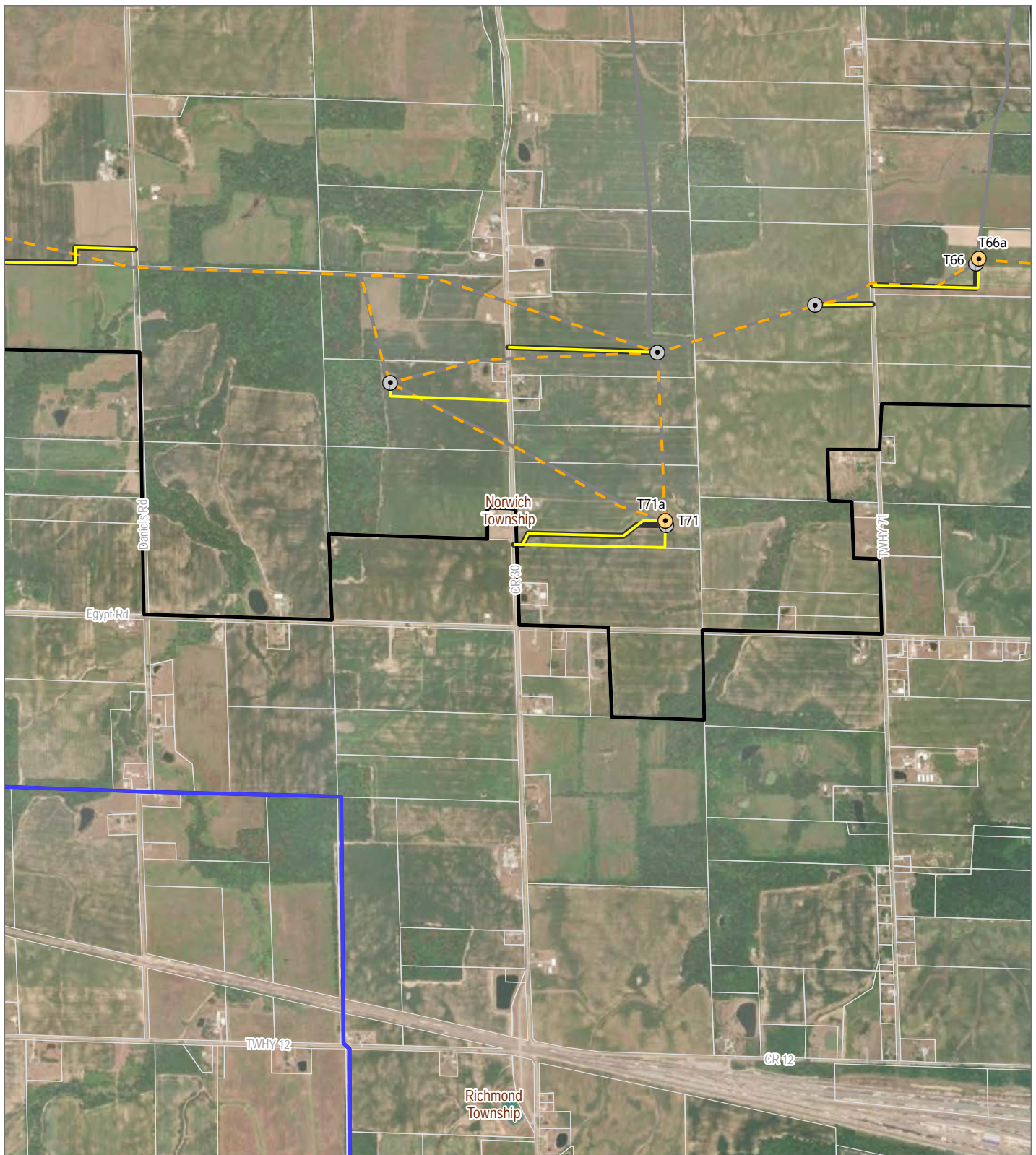
### Certificated Facility Layout

- Wind Turbine
- Collection Line
- Access Road
- Project Area
- Project Area Reduction
- Project Area Removed
- Unchanged Access Road
- Unchanged Collection Line



0 500 1,000  
Feet

**Figure 03-1. Aerial Photography**



## Emerson Creek Wind Farm

Erie and Huron  
Counties, Ohio



**Certificate Amendment Application**

EDR

### Amendment/Modification

- Wind Turbine
- Project Area

### Modification/Engineering Design Shift

- Collection Line
- Access Road

### Certificated Facility Layout

- Wind Turbine
- Collection Line
- Access Road
- Project Area
- Project Area Removed
- Unchanged Access Road
- Unchanged Collection Line



0 500 1,000  
Feet

**08-1**  
**Delineated Resources**

**EDR**

**October 21, 2021**



Emerson Creek  
Wind Farm

Erie, Huron, and  
Seneca Counties, Ohio

Certificate Amendment Application

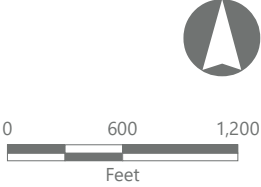
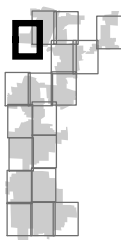
EDR

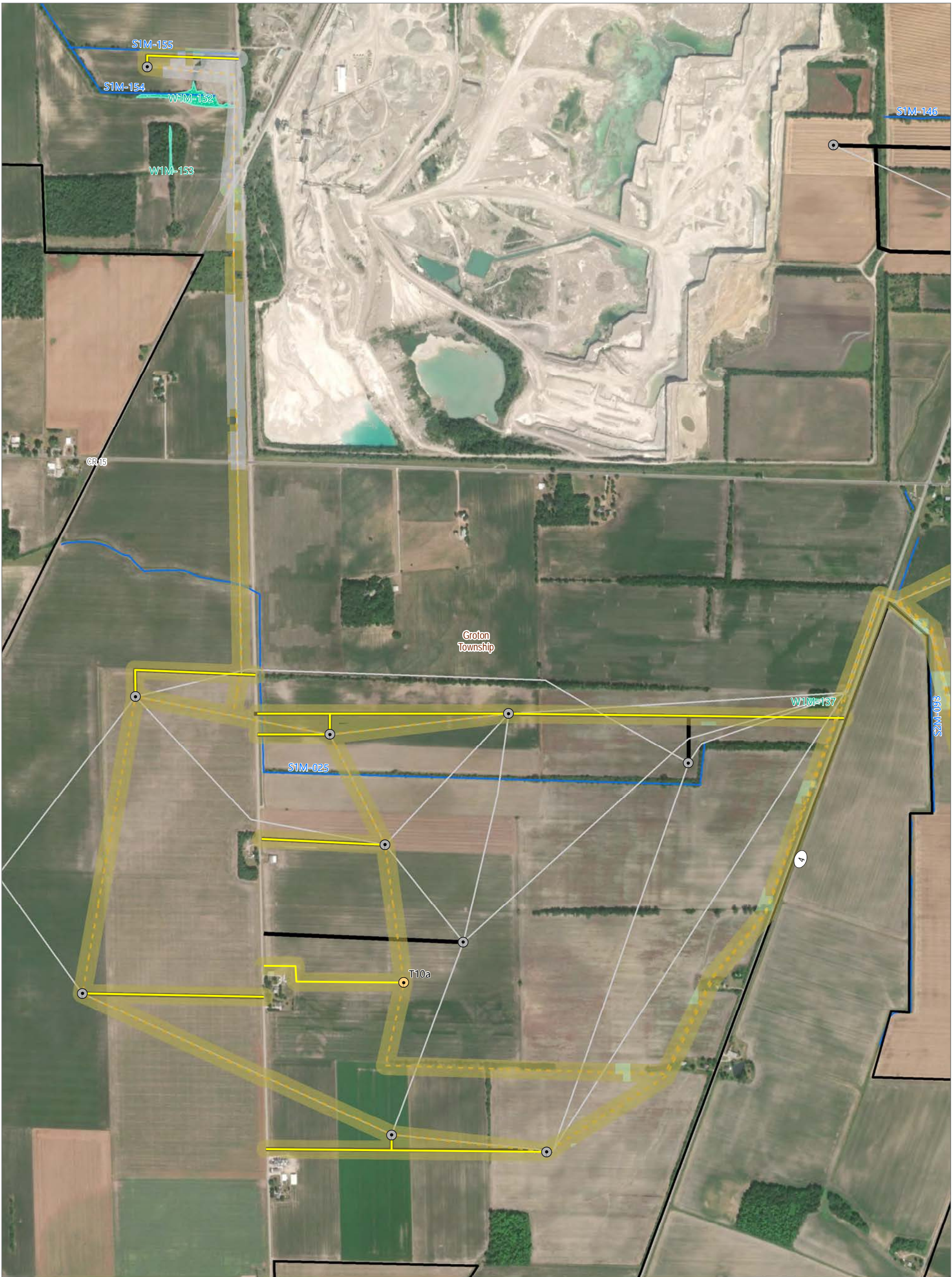


- Amendment/Modification/  
Engineering Design Shift
- Collection Line
  - Access Road

- Certificated Layout
- Met Tower
  - Wind Turbine
  - Collection Line
  - Access Road
  - Project Area

- Delineated Stream
- Vegetative Community
- Agriculture/Open Areas





Emerson Creek  
Wind Farm

Erie, Huron, and  
Seneca Counties, Ohio

Certificate Amendment Application



Amendment/Modification/  
Engineering Design Shift

Wind Turbine

Collection Line

Access Road

Certificated Layout

Wind Turbine

Collection Line

Access Road

Project Area

Delineated Stream

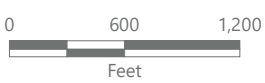
Delineated Wetland

Vegetative Community

Barren

Agriculture/Open Areas

Non-forested Wetland



EDR

Prepared October 21, 2021  
Basemap: ESRI ArcGIS Online "World Imagery" map service



Emerson Creek  
Wind Farm

Erie, Huron, and  
Seneca Counties, Ohio

Certificate Amendment Application



Amendment/Modification/  
Engineering Design Shift

Collection Line

Access Road

Certificated Layout

Wind Turbine

Collection Line

Access Road

Project Area

Delineated Stream

Delineated Wetland

Vegetative Community

Agriculture/Open Areas

Non-forested Wetland

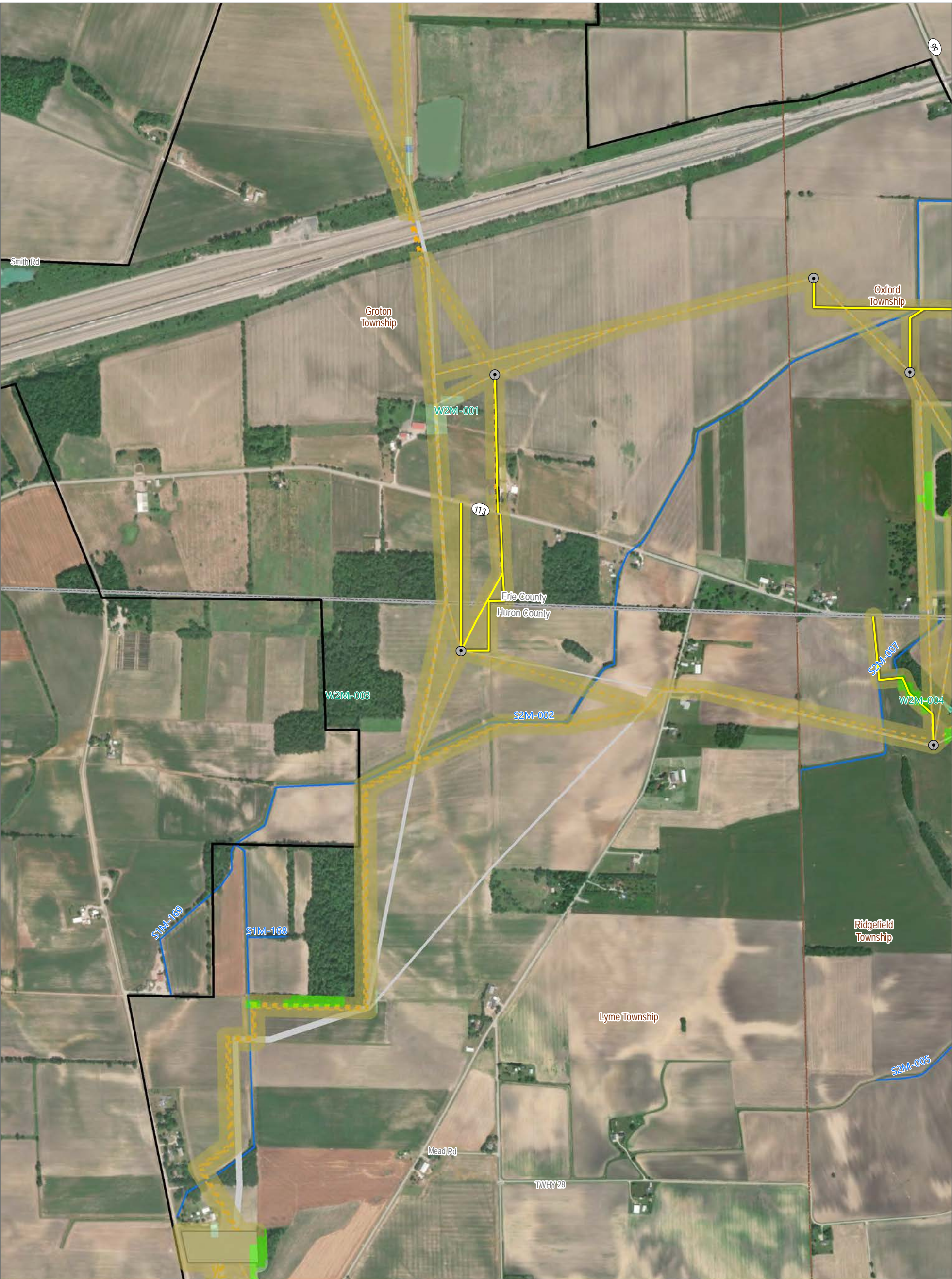
Open Water



EDR

Prepared October 21, 2021  
Basemap: ESRI ArcGIS Online "World Imagery" map service





Emerson Creek  
Wind Farm

Erie, Huron, and  
Seneca Counties, Ohio

Certificate Amendment Application





- Amendment/Modification/  
Engineering Design Shift

Collection Line

Access Road
- Certificated Layout

Wind Turbine

Collection Line

Access Road

Collection Substation

Project Area
- Delineated Stream

Delineated Wetland

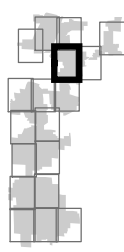
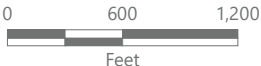

Vegetative Community

Agriculture/Open Areas

Wooded

Non-forested Wetland

Open Water



Prepared October 21, 2021

Basemap: ESRI ArcGIS Online "World Imagery" map service



Emerson Creek  
Wind Farm

Erie, Huron, and  
Seneca Counties, Ohio

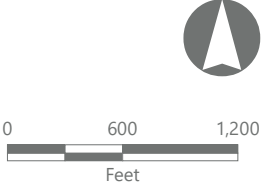
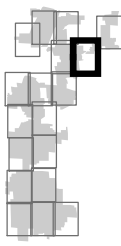
Certificate Amendment Application

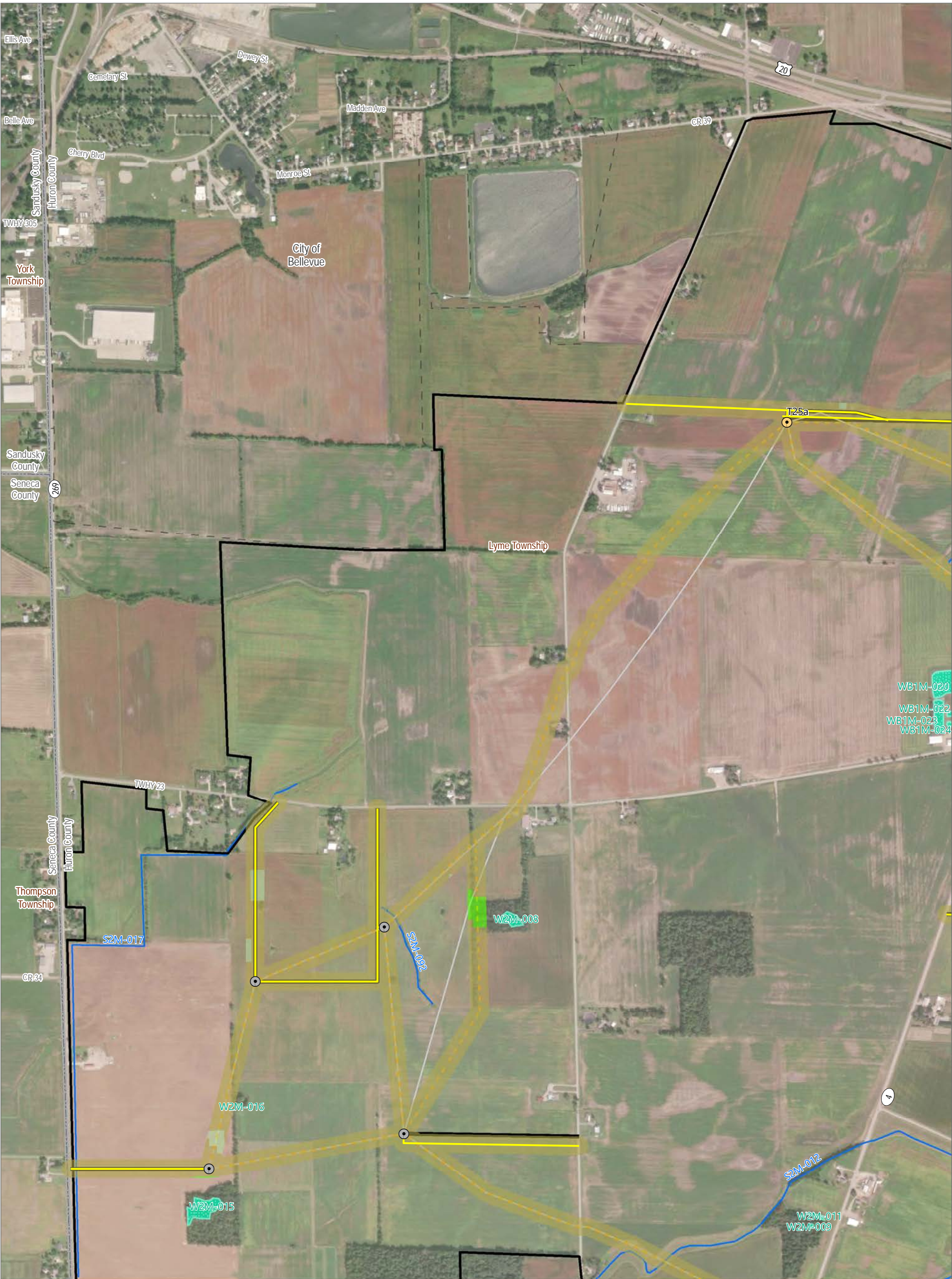


- Amendment/Modification/  
Engineering Design Shift
- Collection Line
  - Collection Line  
Outside Project Area
  - Access Road
  - Project Area

- Certificated Layout
- Wind Turbine
  - Collection Line
  - Access Road
  - Project Area

- Delineated Stream
- Delineated Wetland
- Vegetative Community
  - Agriculture/Open Areas
  - Wooded





Emerson Creek  
Wind Farm

Erie, Huron, and  
Seneca Counties, Ohio

Certificate Amendment Application



Amendment/Modification/  
Engineering Design Shift

 Wind Turbine

 Collection Line

 Access Road

Certificated Layout

 Wind Turbine

 Collection Line

 Access Road

 Project Area

Delineated Stream

 Delineated Stream

 Delineated Wetland

Vegetative Community

 Agriculture/Open Areas

 Wooded

 Non-forested Wetland



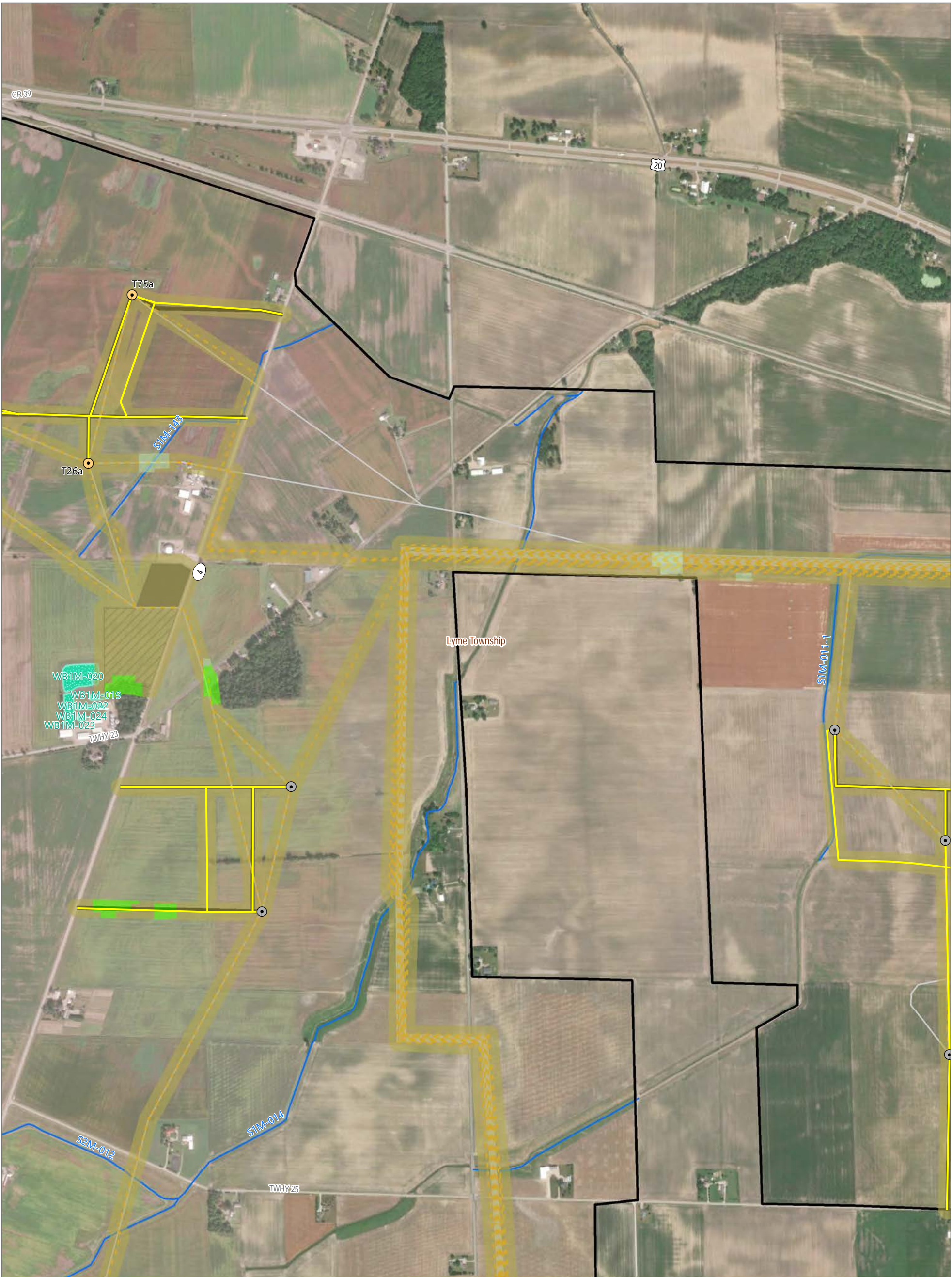


06001,200

Feet

EDR

Prepared October 21, 2021  
Basemap: ESRI ArcGIS Online "World Imagery" map service



Emerson Creek Wind Farm


Erie, Huron, and Seneca Counties, Ohio


Certificate Amendment Application








- Amendment/Modification/Engineering Design Shift


 Wind Turbine

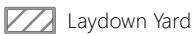
 Collection Line


 Access Road
- Certificated Layout


 Wind Turbine


 Collection Line


 Access Road


 Laydown Yard


 O&M Building


 Project Area
- Vegetative Community

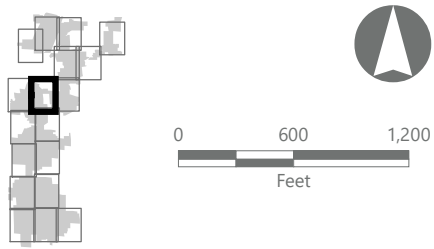
 Delineated Stream

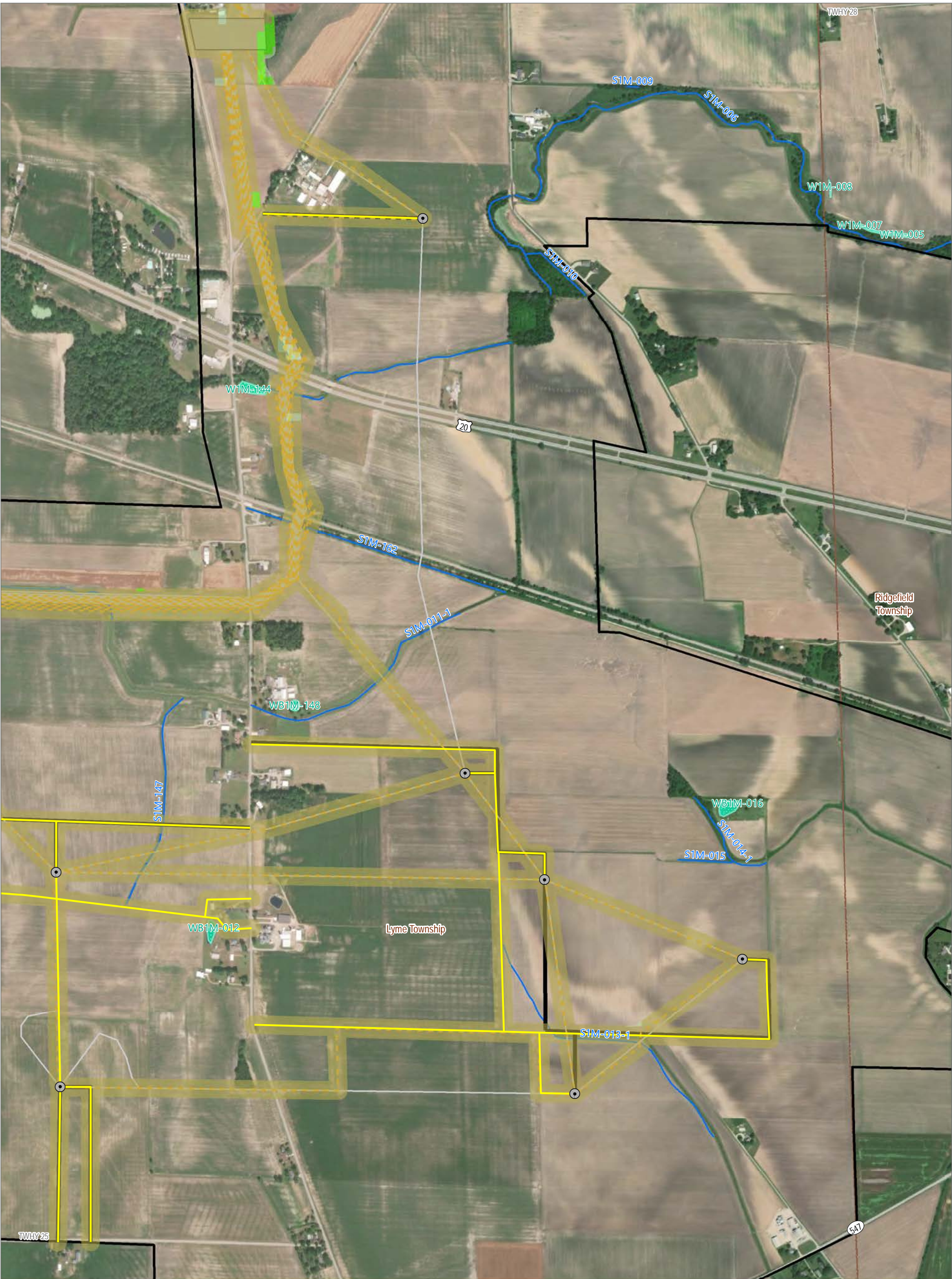
 Delineated Wetland

 Agriculture/Open Areas

 Wooded

 Non-forested Wetland





Emerson Creek  
Wind Farm

Erie, Huron, and  
Seneca Counties, Ohio

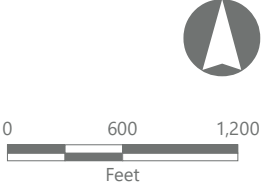
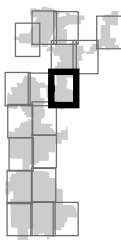
Certificate Amendment Application

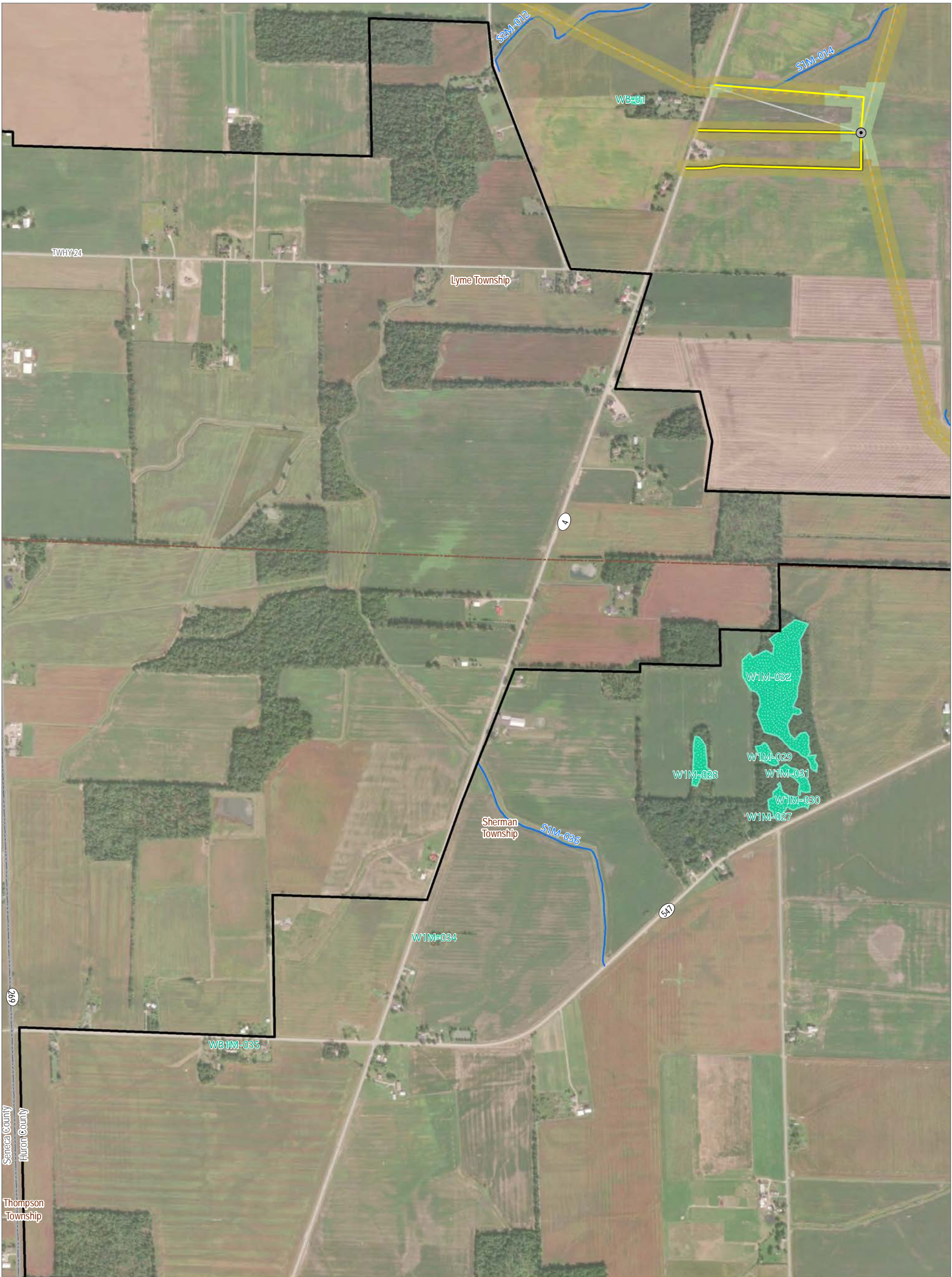


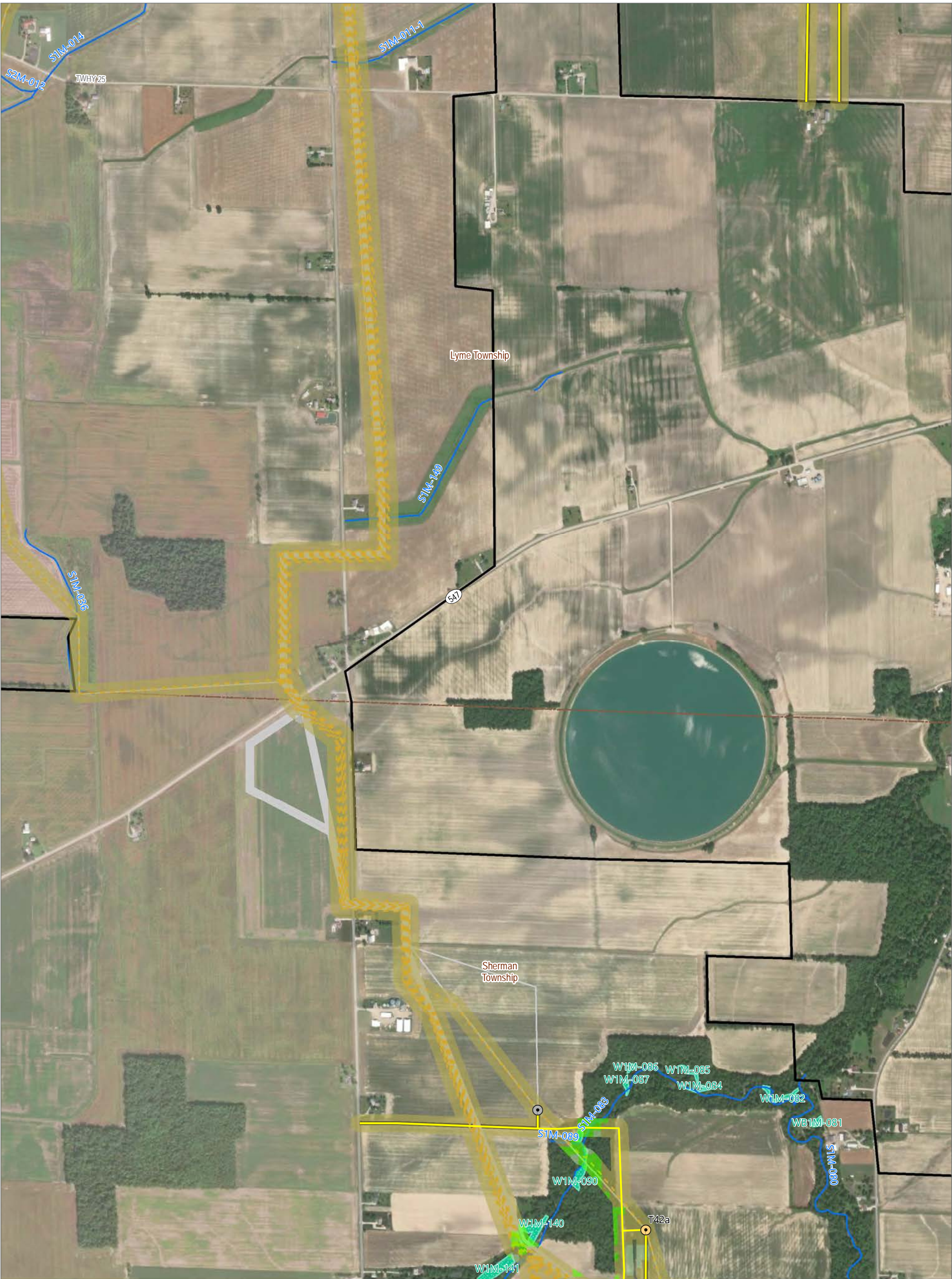
- Amendment/Modification/  
Engineering Design Shift
- Collection Line
  - Access Road

- Certificated Layout
- Wind Turbine
  - Collection Line
  - Access Road
  - Collection Substation
  - Project Area

- Delineated Stream
- Delineated Wetland
- Vegetative Community
- Agriculture/Open Areas
  - Wooded
  - Non-forested Wetland







Emerson Creek  
Wind Farm

Erie, Huron, and  
Seneca Counties, Ohio

Certificate Amendment Application



Amendment/Modification/  
Engineering Design Shift

 Wind Turbine

 Collection Line

 Access Road

Certificated Layout


 Wind Turbine

 Collection Line

 Access Road

 Project Area

Delineated Stream

 Delineated Wetland

Vegetative Community

 Barren

 Agriculture/Open Areas

 Wooded

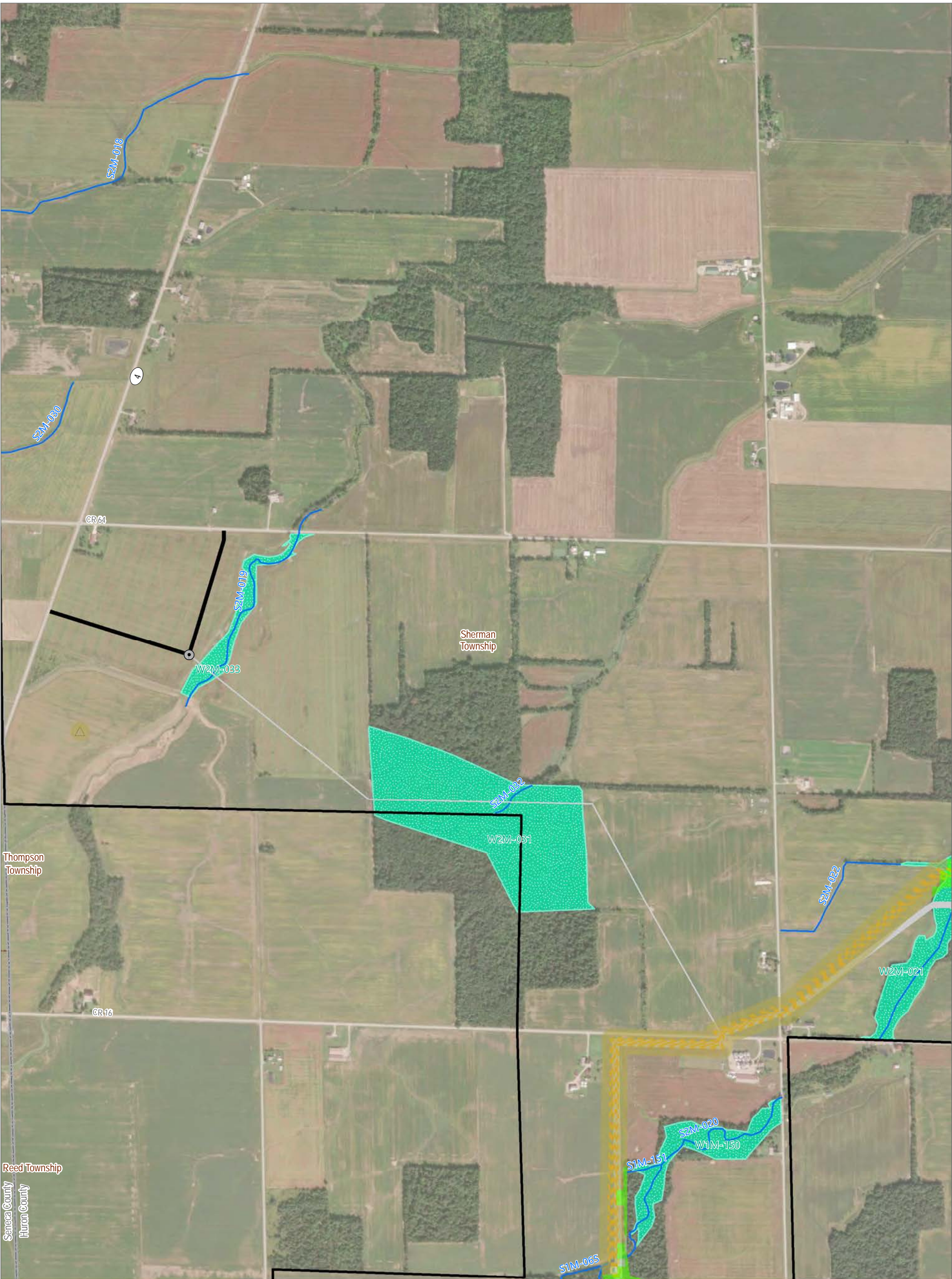
 Non-forested Wetland



Prepared October 21, 2021

Basemap: ESRI ArcGIS Online "World Imagery" map service

EDR



Emerson Creek  
Wind Farm

Erie, Huron, and  
Seneca Counties, Ohio

Certificate Amendment Application



Amendment/Modification/  
Engineering Design Shift

--- Collection Line

Certificated Layout

▲ Met Tower

● Wind Turbine

— Collection Line

— Access Road

▭ Project Area

Delineated Stream

Delineated Wetland

Vegetative Community

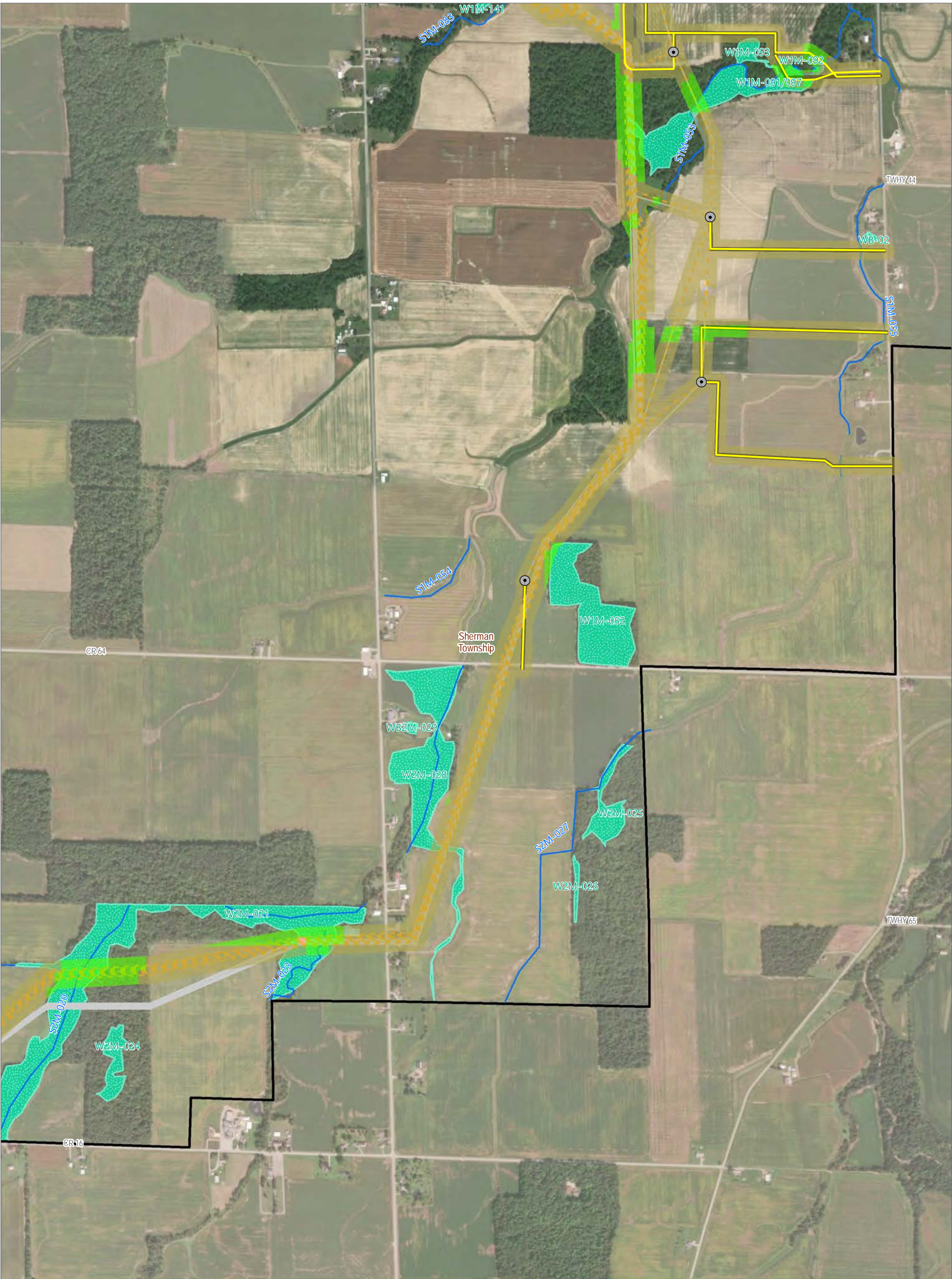
■ Agriculture/Open Areas

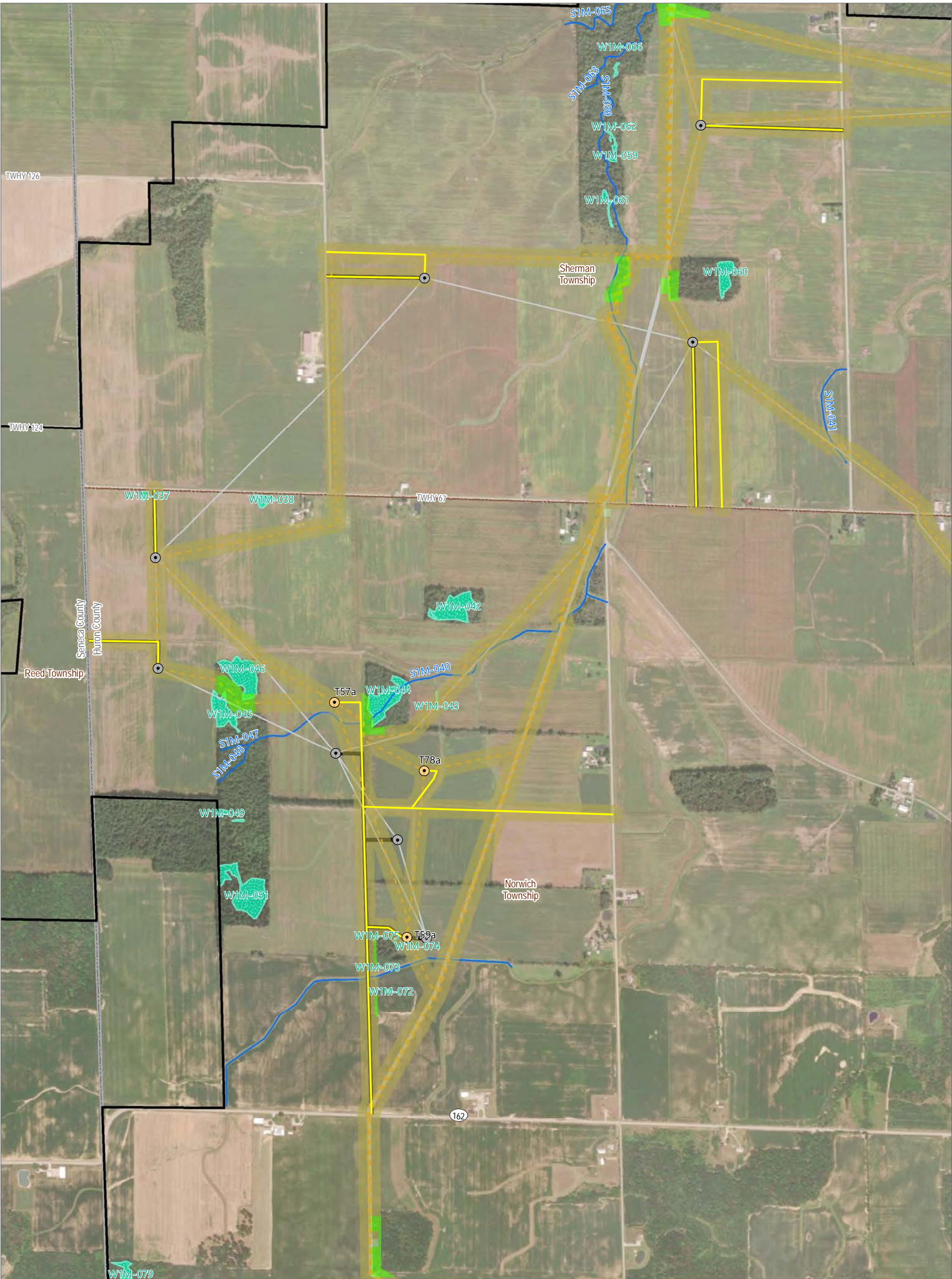
■ Wooded

■ Non-forested Wetland

EDR

Prepared October 21, 2021  
Basemap: ESRI ArcGIS Online "World Imagery" map service







Emerson Creek  
Wind Farm


Erie, Huron, and  
Seneca Counties, Ohio


Certificate Amendment Application




Amendment/Modification/  
Engineering Design Shift


 Wind Turbine


 Collection Line

 Access Road

Certificated Layout


 Wind Turbine

 Collection Line


 Access Road


 Project Area


Delineated Stream

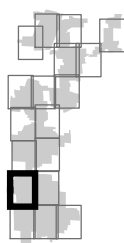
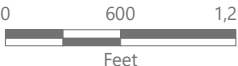

 Delineated Wetland

Vegetative Community

 Agriculture/Open Areas

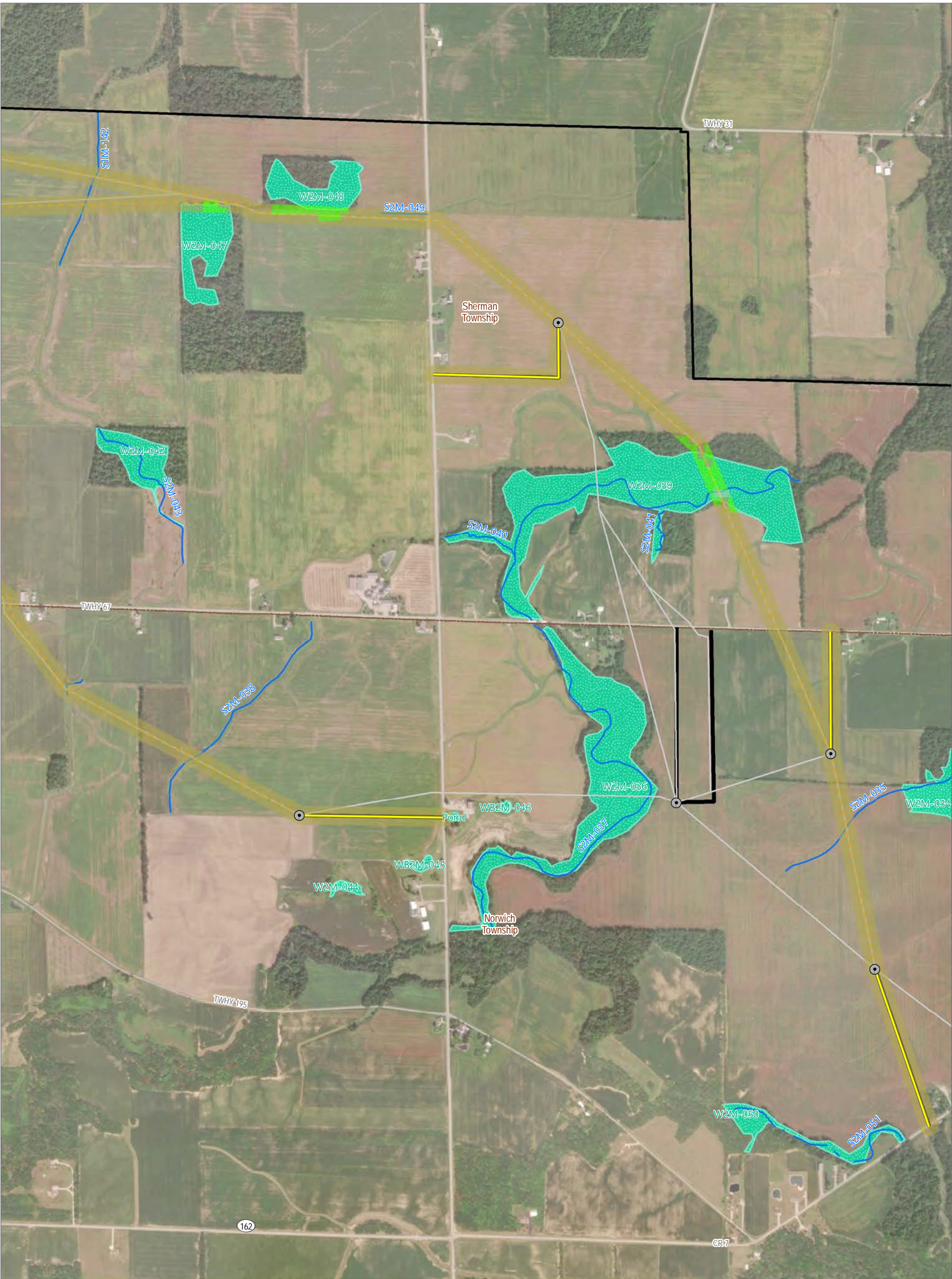
 Wooded

 Non-forested Wetland



EDR

Prepared October 21, 2021  
Basemap: ESRI ArcGIS Online "World Imagery" map service



Emerson Creek  
Wind Farm

Erie, Huron, and  
Seneca Counties, Ohio

Certificate Amendment Application



Amendment/Modification/  
Engineering Design Shift

Collection Line

Access Road

Certificated Layout

Wind Turbine

Collection Line

Access Road

Project Area

Delineated Stream

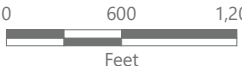

Delineated Wetland

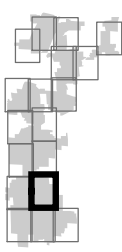
Vegetative Community

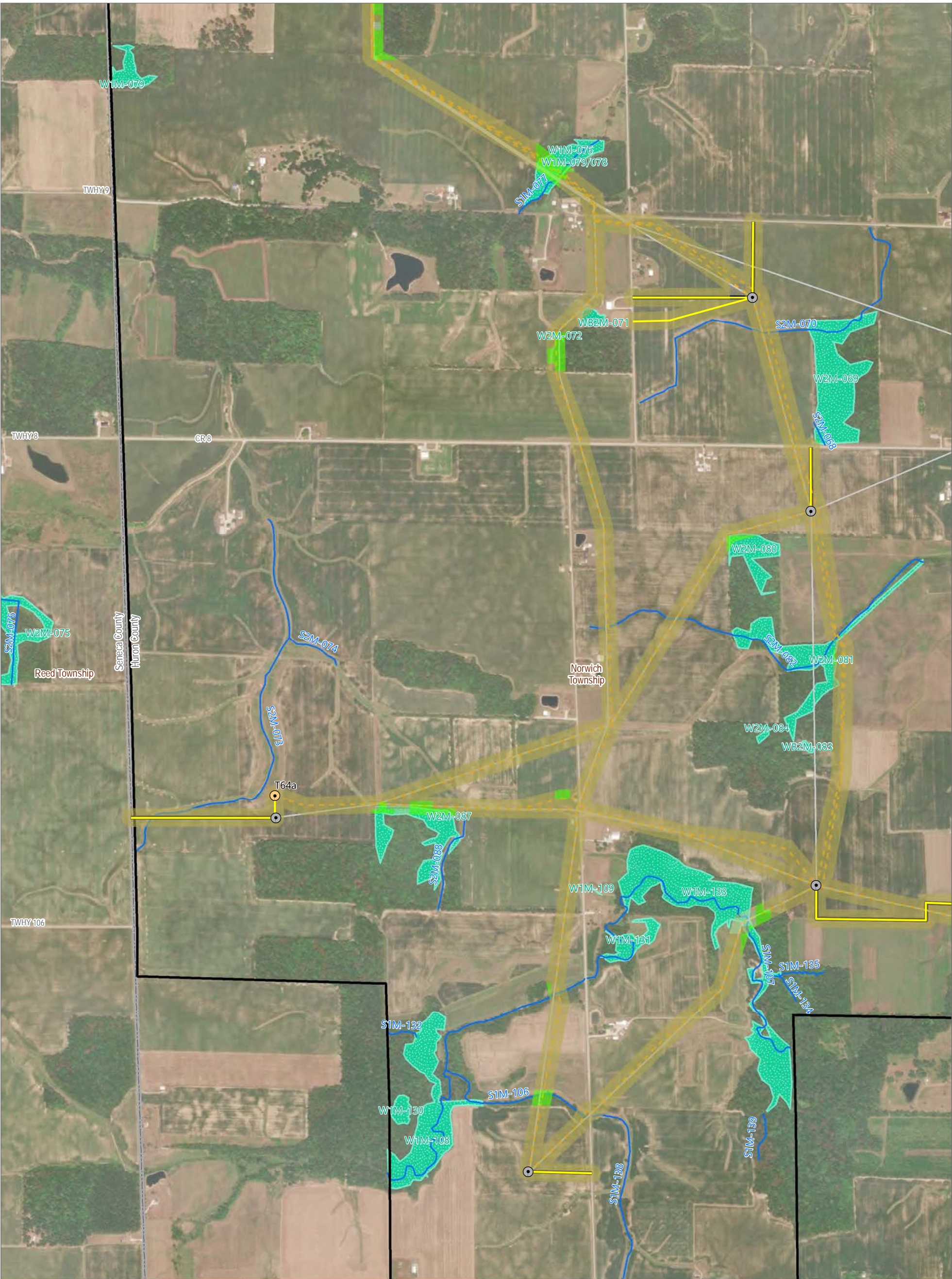
Agriculture/Open Areas

Wooded

Non-forested Wetland







Emerson Creek  
Wind Farm

Erie, Huron, and  
Seneca Counties, Ohio

Certificate Amendment Application



Amendment/Modification/  
Engineering Design Shift

 Wind Turbine

 Collection Line

 Access Road

Certificated Layout

 Wind Turbine

 Collection Line

 Access Road

 Project Area

Delineated Stream

 Delineated Wetland

Vegetative Community

 Agriculture/Open Areas

 Scrub/Shrub

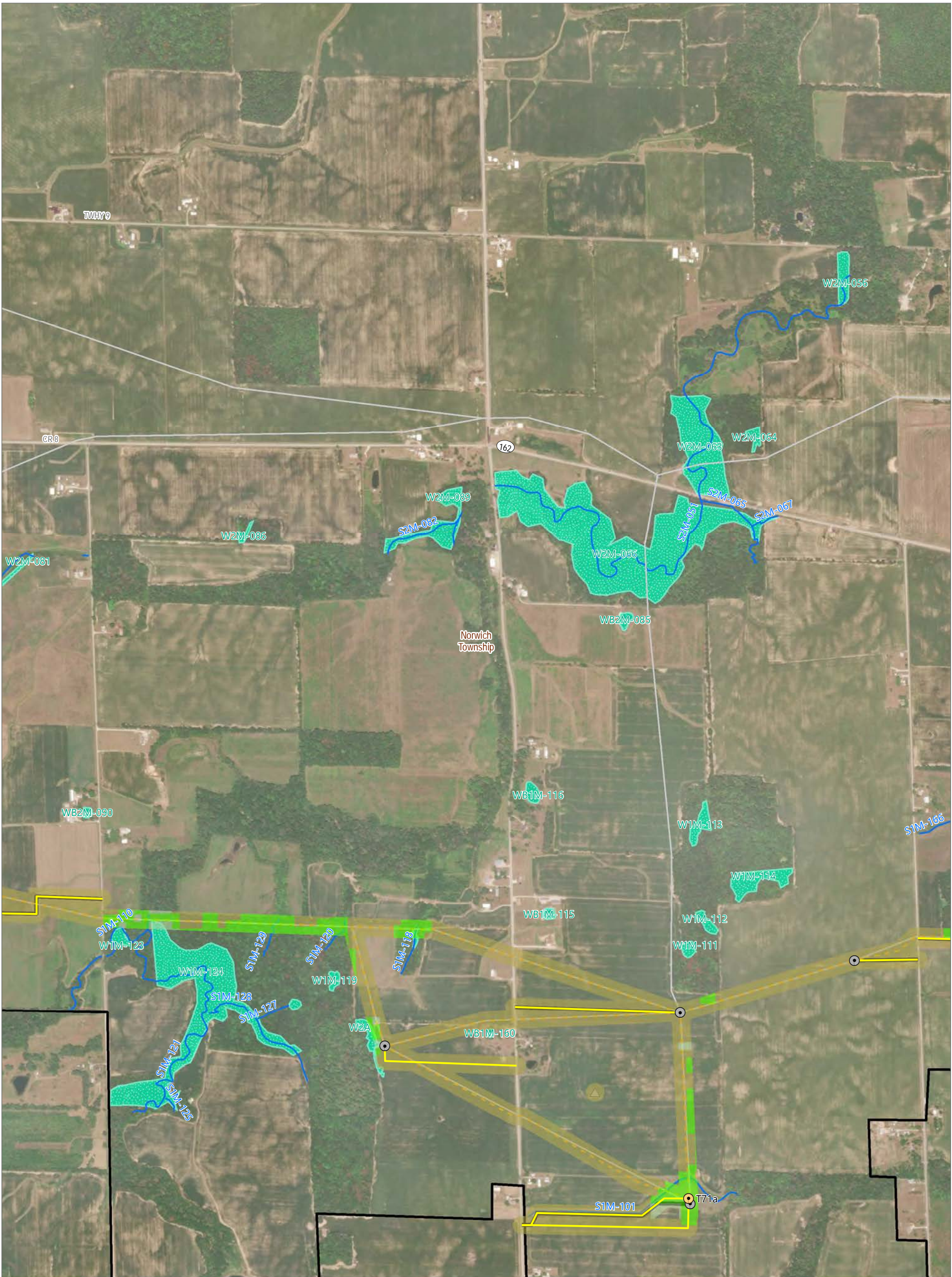
 Wooded

 Non-forested Wetland



EDR

Prepared October 21, 2021  
Basemap: ESRI ArcGIS Online "World Imagery" map service



Emerson Creek  
Wind Farm

Erie, Huron, and  
Seneca Counties, Ohio

Certificate Amendment Application



Amendment/Modification/  
Engineering Design Shift

 Wind Turbine

 Collection Line

 Access Road

Certificated Layout

 Met Tower

 Wind Turbine

 Collection Line

 Access Road

 Project Area

Delineated Stream

 Delineated Wetland

Vegetative Community

 Agriculture/Open Areas

 Scrub/Shrub

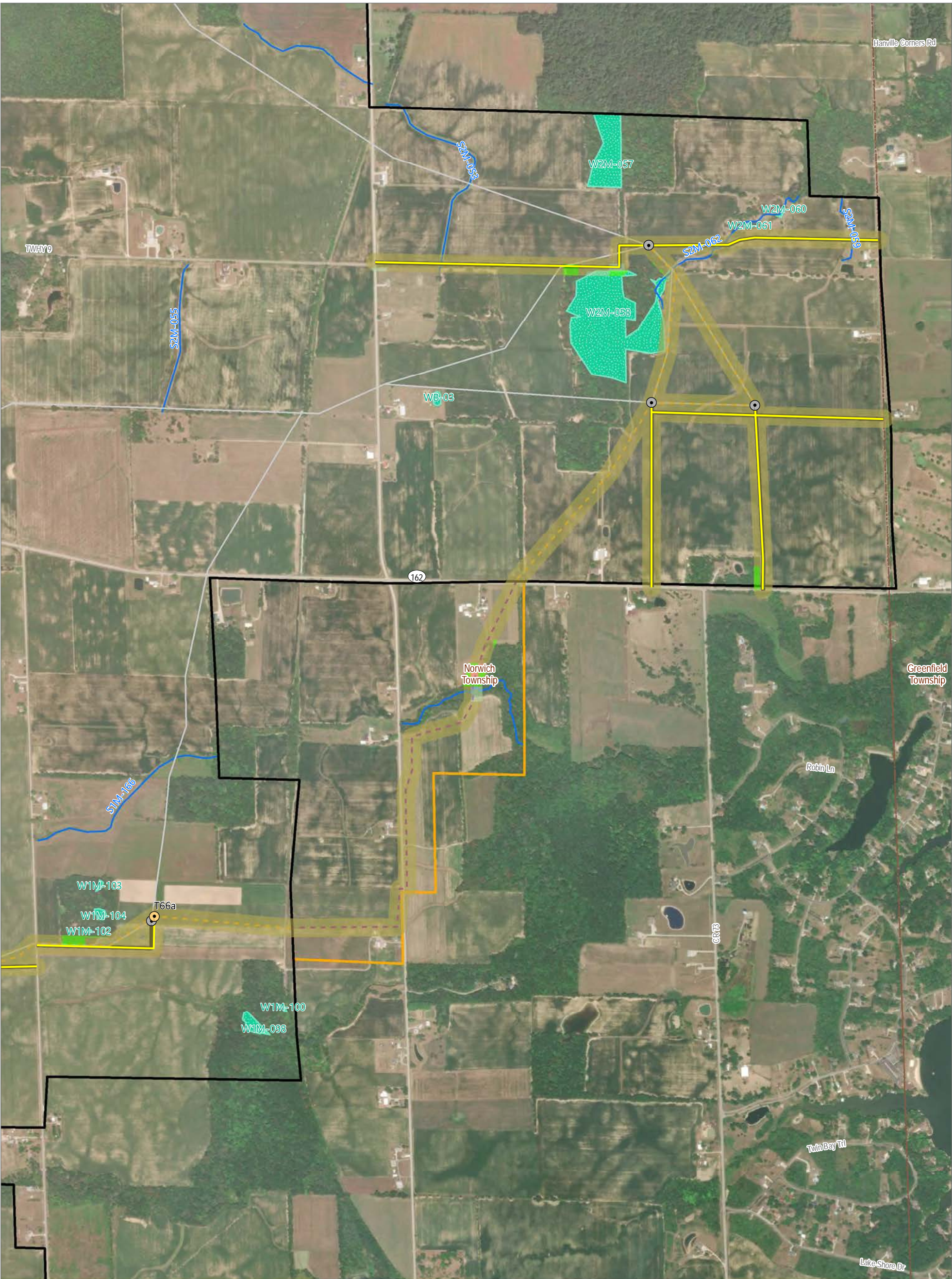
 Wooded

 Non-forested Wetland



EDR

Prepared October 21, 2021  
Basemap: ESRI ArcGIS Online "World Imagery" map service



Emerson Creek  
Wind Farm


Erie, Huron, and  
Seneca Counties, Ohio


Certificate Amendment Application


EDR



Amendment/Modification/  
Engineering Design Shift

 Wind Turbine


 Collection Line


 Collection Line  
Outside Project Area


 Access Road

 Project Area

Certificated Layout


 Wind Turbine

 Collection Line


 Access Road


 Project Area

Delineated Stream


 Delineated Wetland

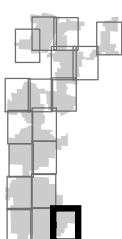
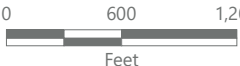

Vegetative Community

 Agriculture/Open Areas

 Scrub/Shrub

 Wooded

 Non-forested Wetland



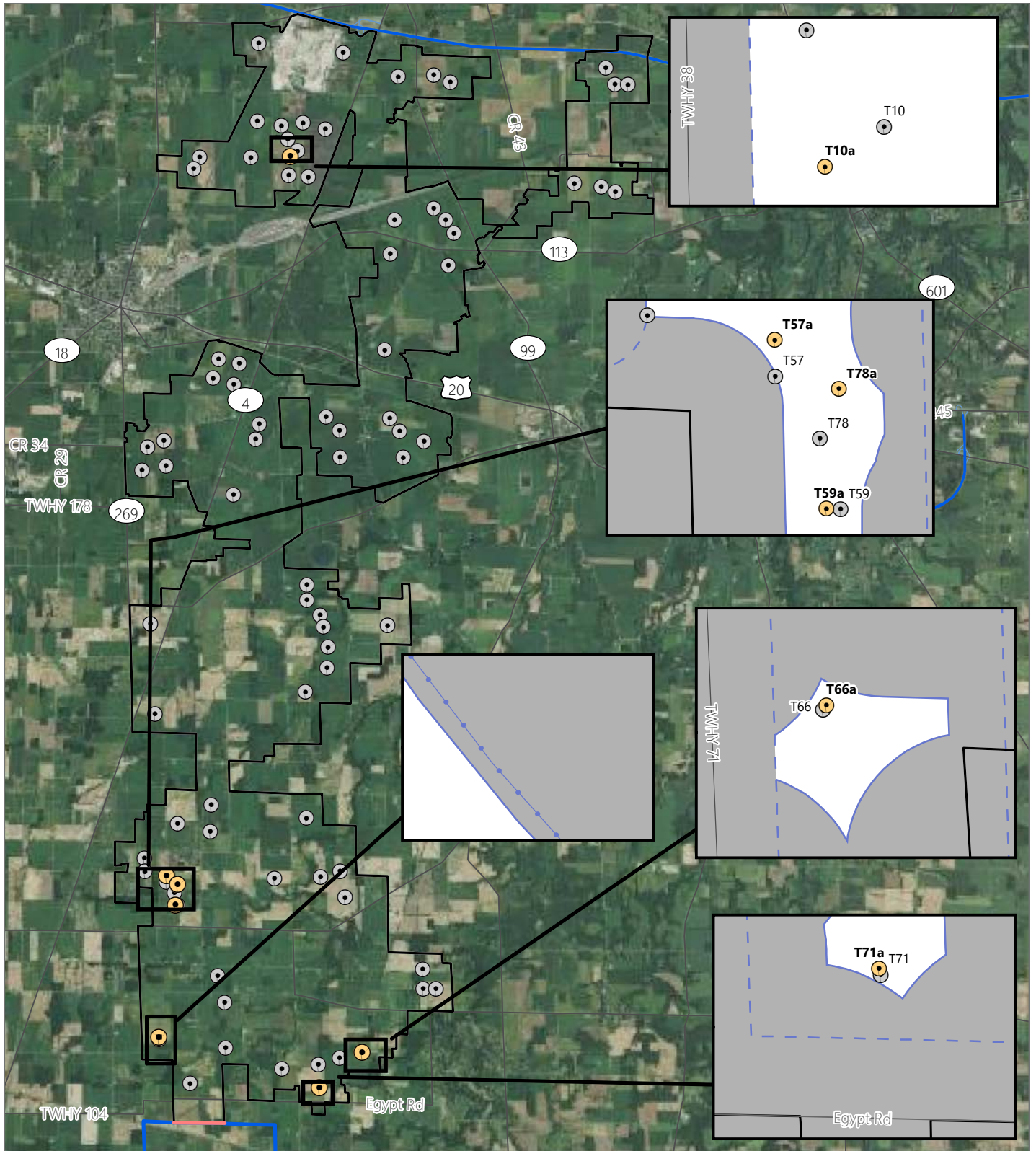
Prepared October 21, 2021  
Basemap: ESRI ArcGIS Online "World Imagery" map service

**08-2**  
**Wind Turbine State**  
**Setbacks**

**EDR**

**October 18, 2021**

**Figure 08-2. Wind Turbine State Setbacks**



## Emerson Creek Wind Farm



Erie, Huron, and Seneca Counties, Ohio

**Certificate Application Amendment**

EDR

- Wind Turbine
- Certificated Wind Turbine
- Project Area Reduction
- Project Area Removed
- Project Area
- 720 - Foot Setback
- 1384 Foot Setback
- 1372 Foot Setback\_V150 Model



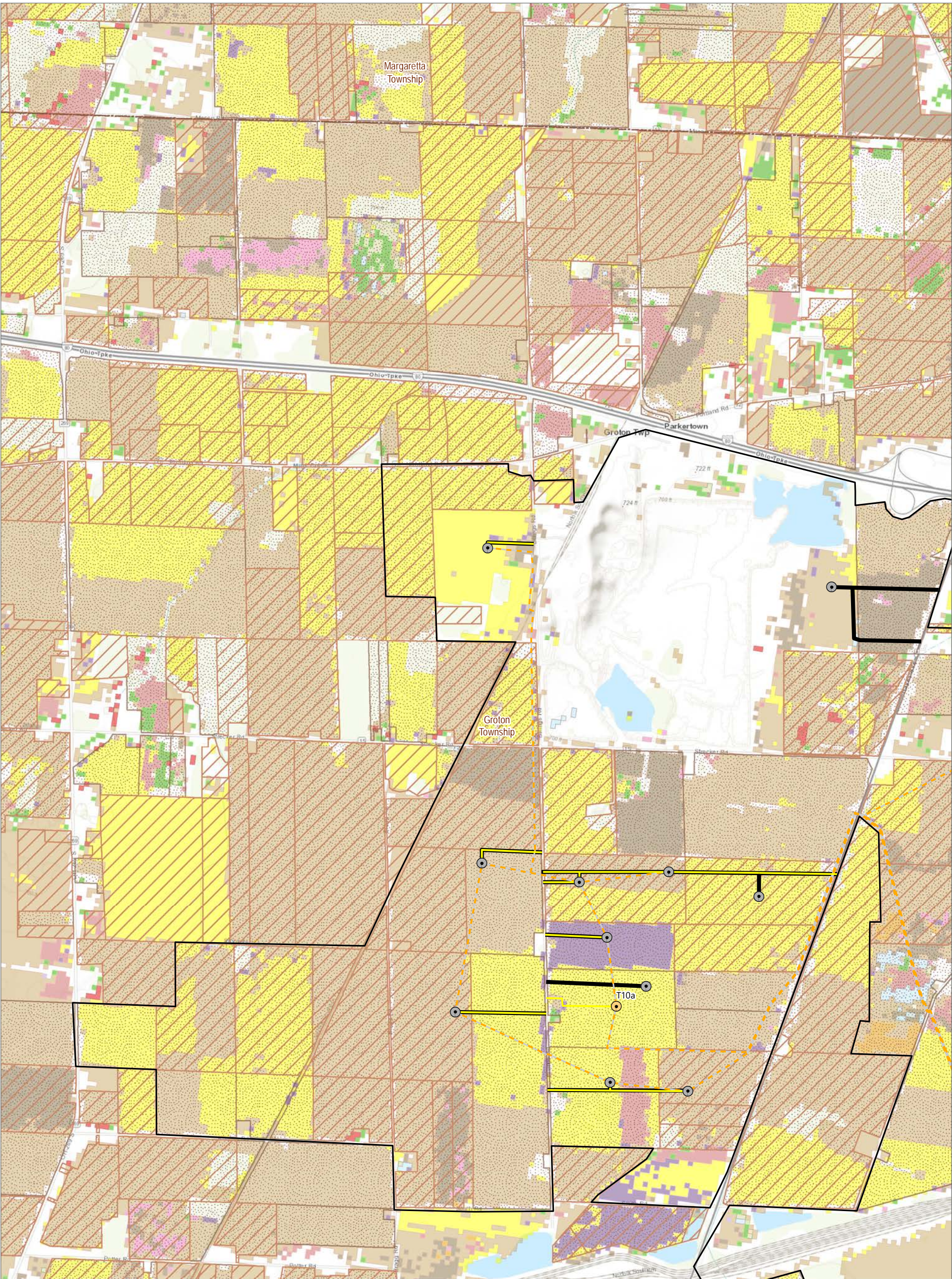
0 1 2  
Miles

Prepared October 21, 2021  
Basemap: ESRI StreetMap North America, 2008.

**08-3**  
**Agricultural Resources**

**EDR**

**October 22, 2021**



Emerson Creek  
Wind Farm




















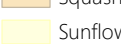





Erie and Huron  
Counties, Ohio

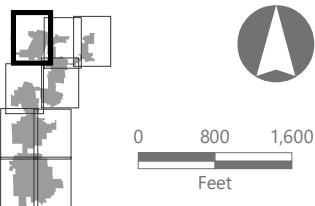


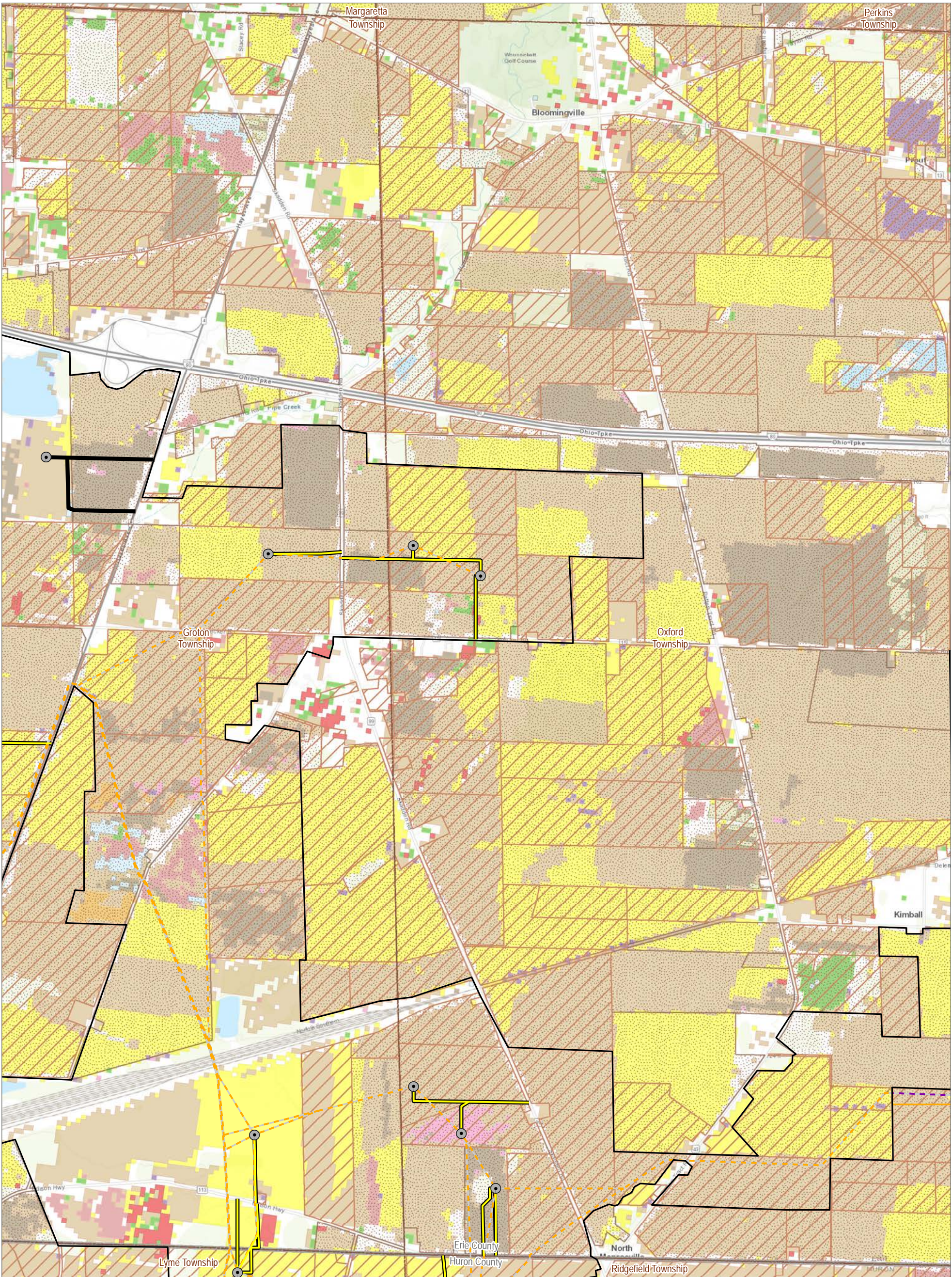
EMERSON CREEK  
WIND

Certificate Amendment Application

EDR

- |  |   |  |   |
|--|---|--|---|
|  Wind Turbine                 |  Certificated Project Area |  Apples             |  Other Hay/Non Alfalfa |
|  Certificated Wind Turbine    |  CAUV Parcel               |  Cabbage            |  Pop or Orn Corn       |
|  Collection Line              |  Agricultural District     |  Clover/Wildflowers |  Pumpkins              |
|  Access Road                  |  Corn                      |  Double Crop        |  Speltz                |
|  Certificated Collection Line |  Soybeans                  |  Greens             |  Squash                |
|  Certificated Access Road     |  Alfalfa                   |  Oats               |  Sunflower             |
|  |   |  |  Winter Wheat          |
































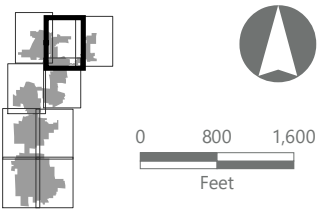
Emerson Creek  
Wind Farm

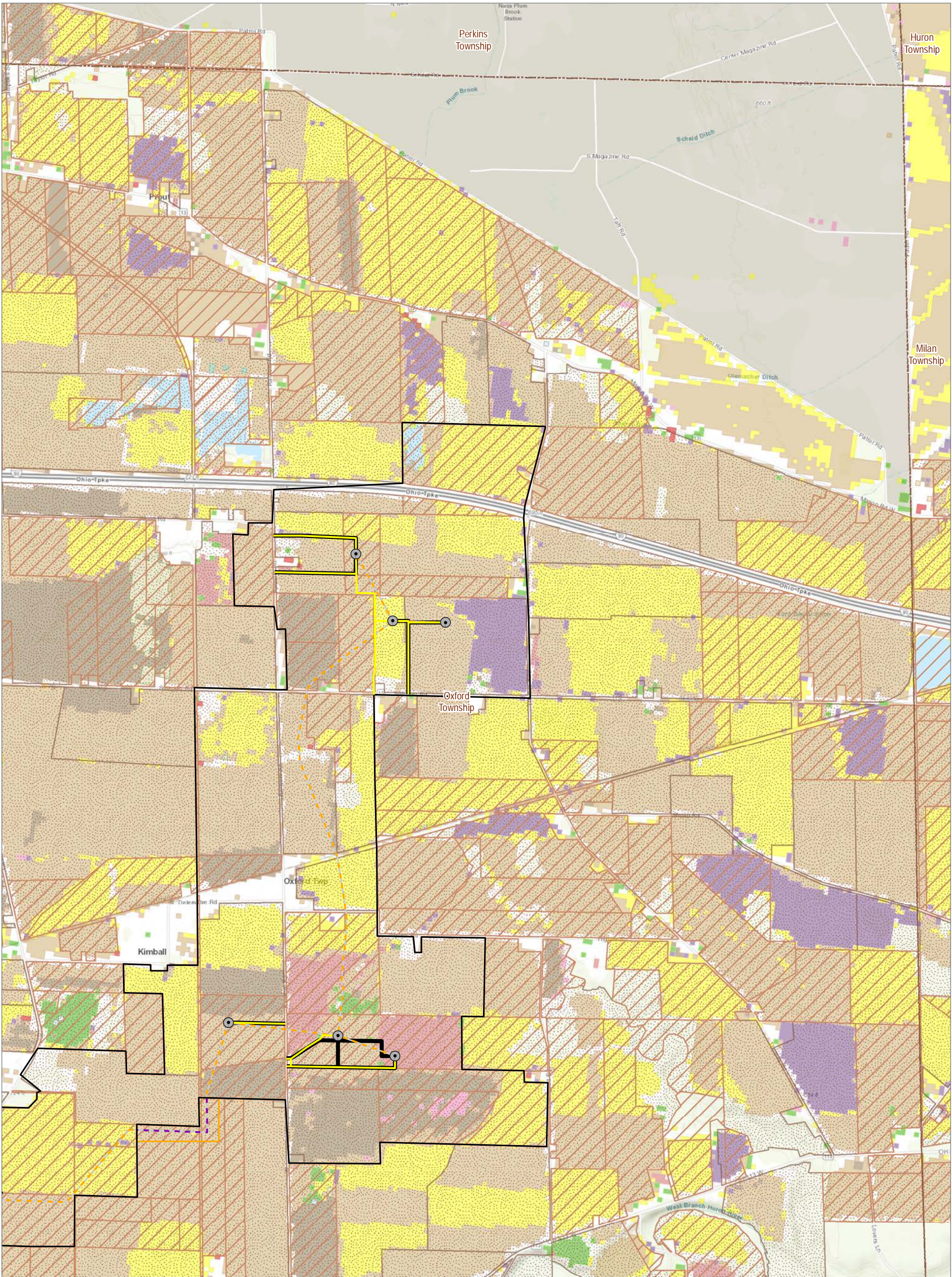
Erie and Huron  
Counties, Ohio



Certificate Amendment Application

- |   |  |   |  |
|---|--|---|--|
|  Certified Wind Turbine    |  Certified Project Area |  Apples                |  Pumpkins       |
|  Collection Line           |  Project Area           |  Clover/Wildflowers    |  Sod/Grass Seed |
|  Collection Line Outside   |  CAUV Parcel            |  Double Crop           |  Sorghum        |
|  Certified Project Area    |  Agricultural District  |  Greens                |  Squash         |
|  Access Road               |  Corn                   |  Oats                  |  Sunflower      |
|  Certified Collection Line |  Soybeans               |  Other Hay/Non Alfalfa |  Winter Wheat   |
|  Certified Access Road     |  Alfalfa                |  Pop or Orn Corn       |  |
































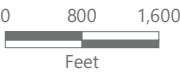

Emerson Creek  
Wind Farm

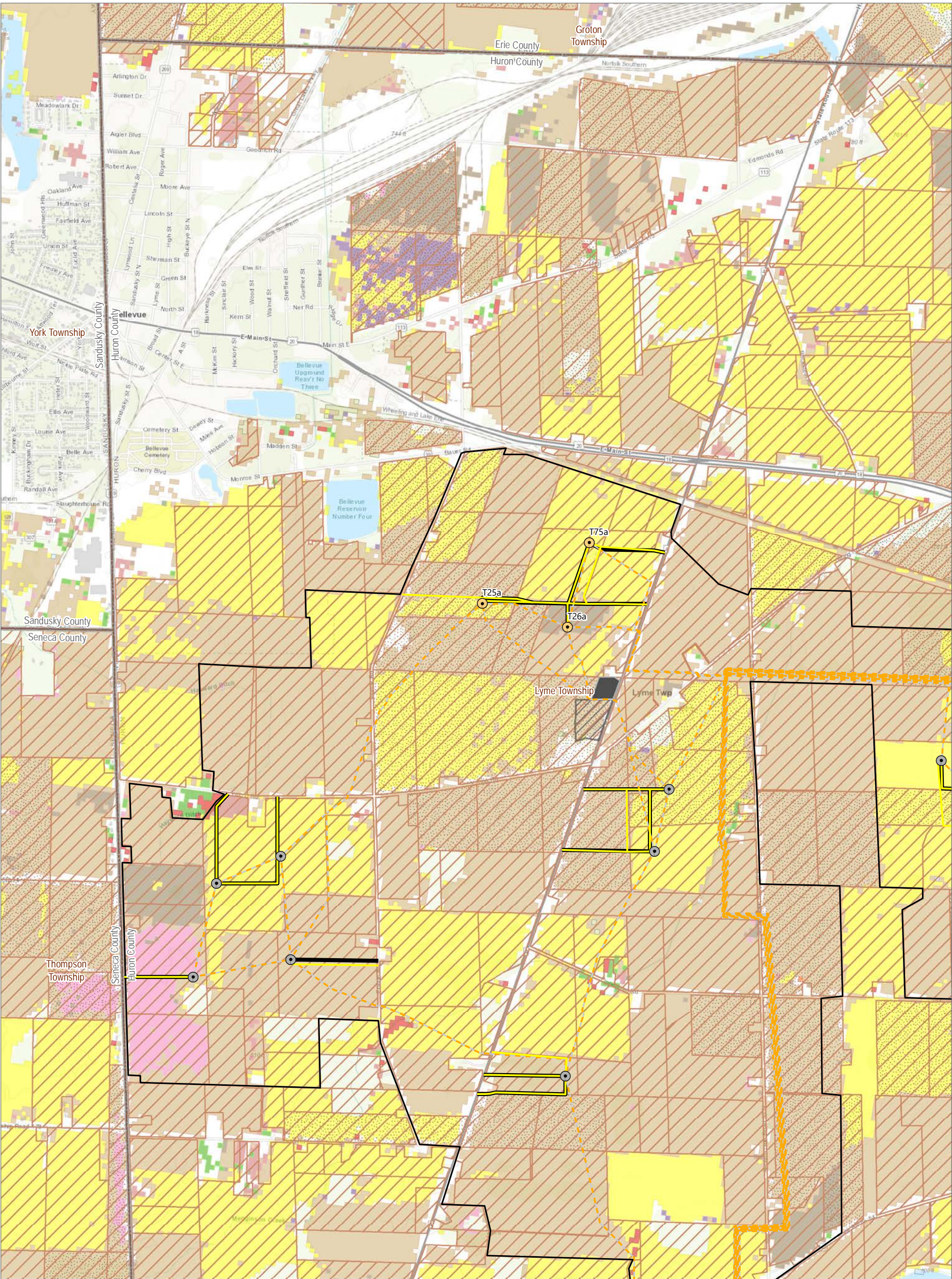
Erie and Huron  
Counties, Ohio



**Certificate Amendment Application**

- |   |  |  |   |
|---|--|--|---|
|  Certified Wind Turbine    |  Certified Project Area |  Alfalfa            |  Oats                  |
|  Collection Line           |  Project Area           |  Apples             |  Other Hay/Non Alfalfa |
|  Collection Line Outside   |  CAUV Parcel            |  Barley             |  Pop or Orn Corn       |
|  Certified Project Area    |  Agricultural District  |  Clover/Wildflowers |  Pumpkins              |
|  Access Road               |  Corn                   |  Double Crop        |  Sod/Grass Seed        |
|  Certified Collection Line |  Soybeans               |  Greens             |  Squash                |
|  Certified Access Road     |  |  Winter Wheat       |  Winter Wheat          |





Emerson Creek

Wind Farm


























Erie and Huron

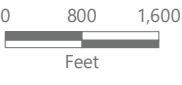

Counties, Ohio

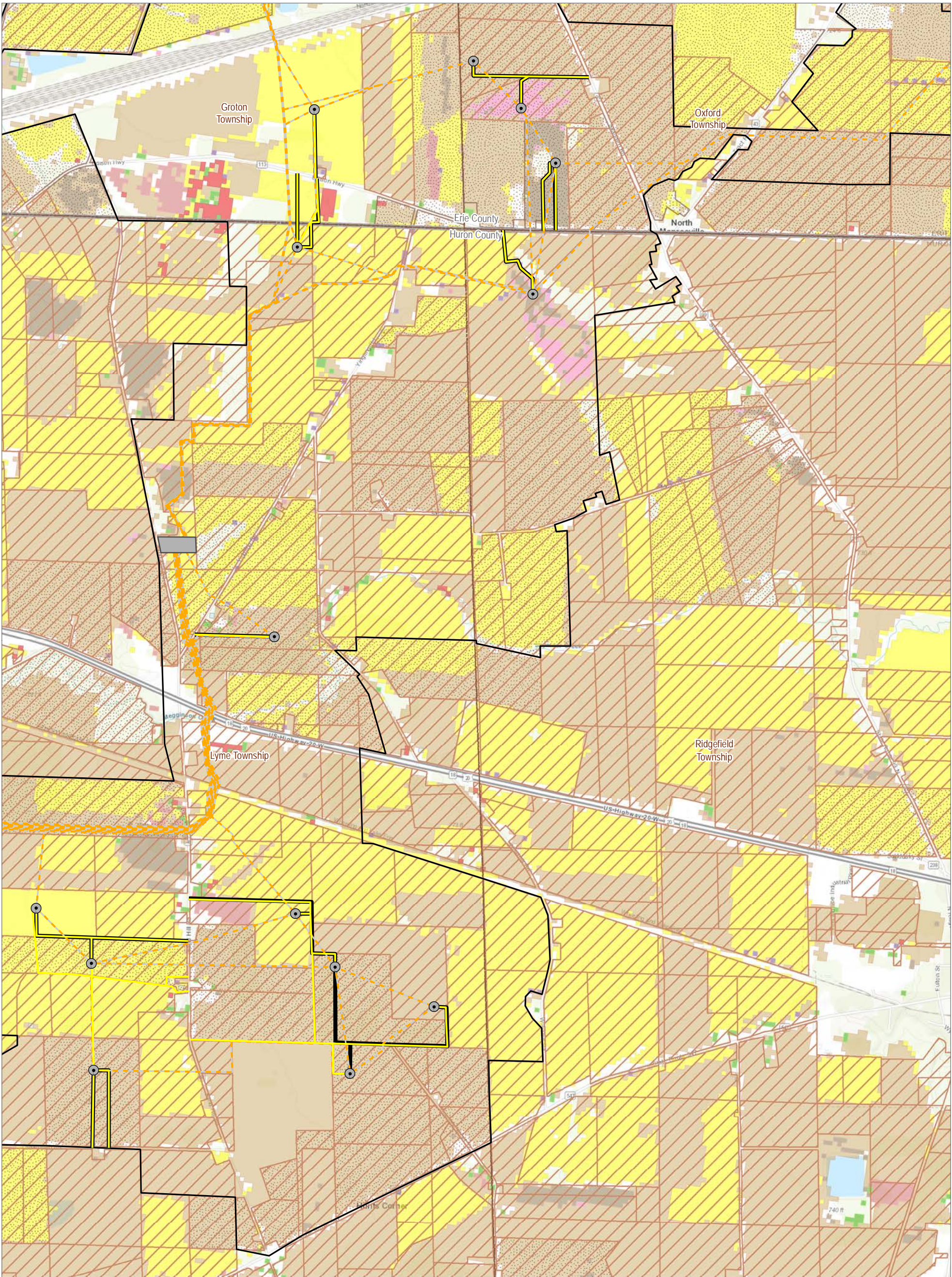


Certificate Amendment Application

EDR

- |   |                           |   |                        |   |                       |   |                 |
|---|---------------------------|---|------------------------|---|-----------------------|---|-----------------|
|  | Wind Turbine              |  | Certified Project Area |  | Apples                |  | Peppers         |
|  | Certified Wind Turbine    |  | CAUV Parcel            |  | Christmas Trees       |  | Pop or Orn Corn |
|  | Collection Line           |  | Agricultural District  |  | Clover/Wildflowers    |  | Squash          |
|  | Access Road               |  | Corn                   |  | Double Crop           |  | Sunflower       |
|  | Certified Collection Line |  | Soybeans               |  | Oats                  |  | Winter Wheat    |
|  | Certified Access Road     |  | Alfalfa                |  | Other Hay/Non Alfalfa |   |                 |
|  | Certified Laydown Yard    |   |                        |   |                       |   |                 |
|  | Certified O&M Building    |   |                        |   |                       |   |                 |





























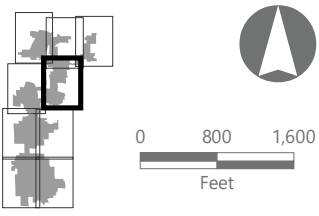
Emerson Creek  
Wind Farm

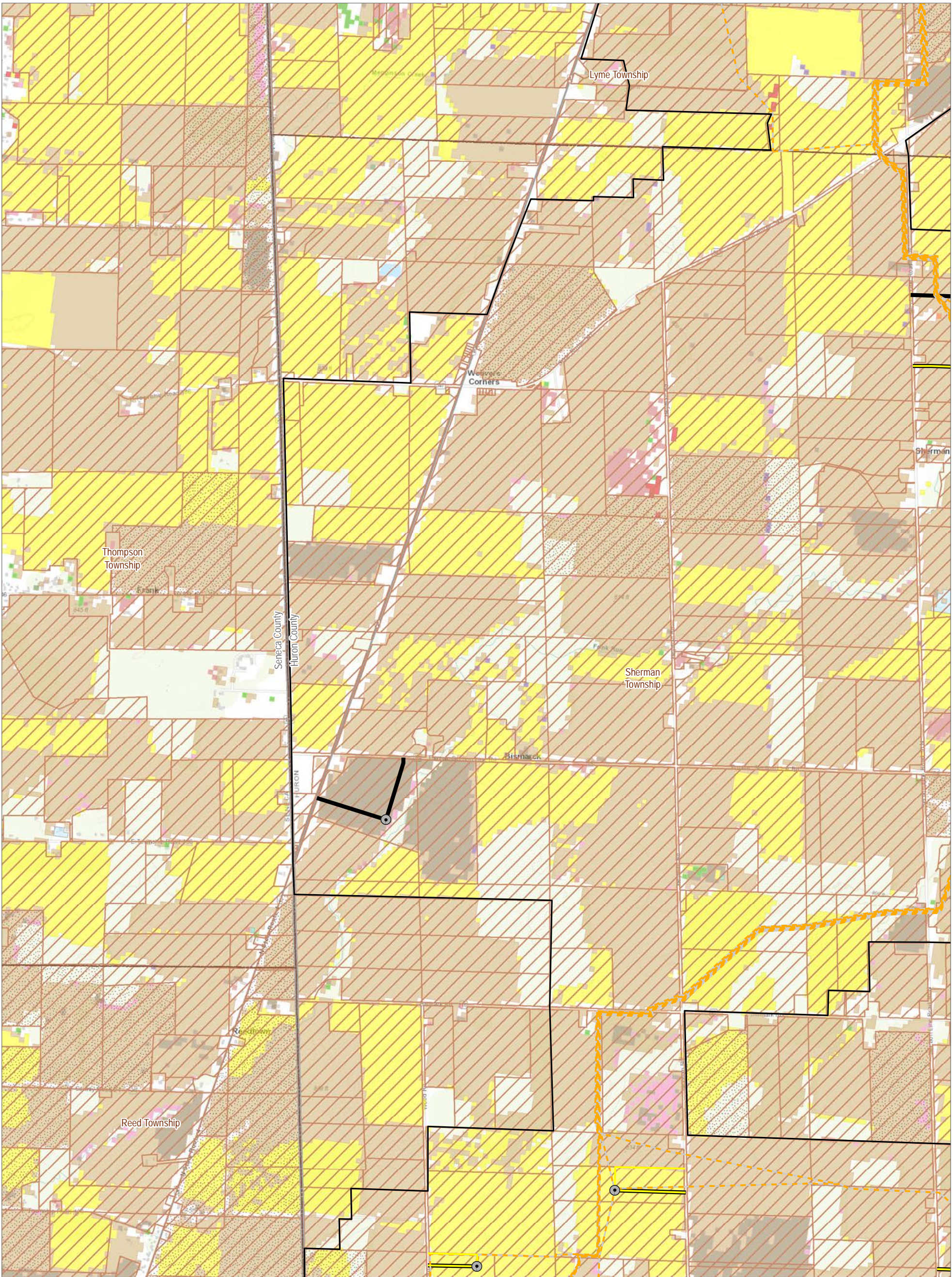
Erie and Huron  
Counties, Ohio



Certificate Amendment Application

- |   |  |  |   |
|---|--|--|---|
|  Certified Wind Turbine          |  Certified Project Area |  Apples             |  Other Hay/Non Alfalfa |
|  Collection Line                 |  CAUV Parcel            |  Cabbage            |  Pop or Orn Corn       |
|  Access Road                     |  Agricultural District  |  Clover/Wildflowers |  Speltz                |
|  Certified Collection Line       |  Corn                   |  Double Crop        |  Squash                |
|  Certified Access Road           |  Soybeans               |  Greens             |  Sunflower             |
|  Certified Collection Substation |  Alfalfa                |  Oats               |  Winter Wheat          |








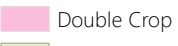
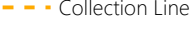






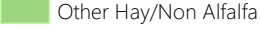

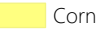
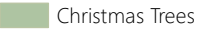




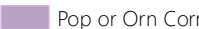

Emerson Creek  
Wind Farm


Erie and Huron  
Counties, Ohio




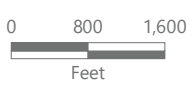
Certificate Amendment Application

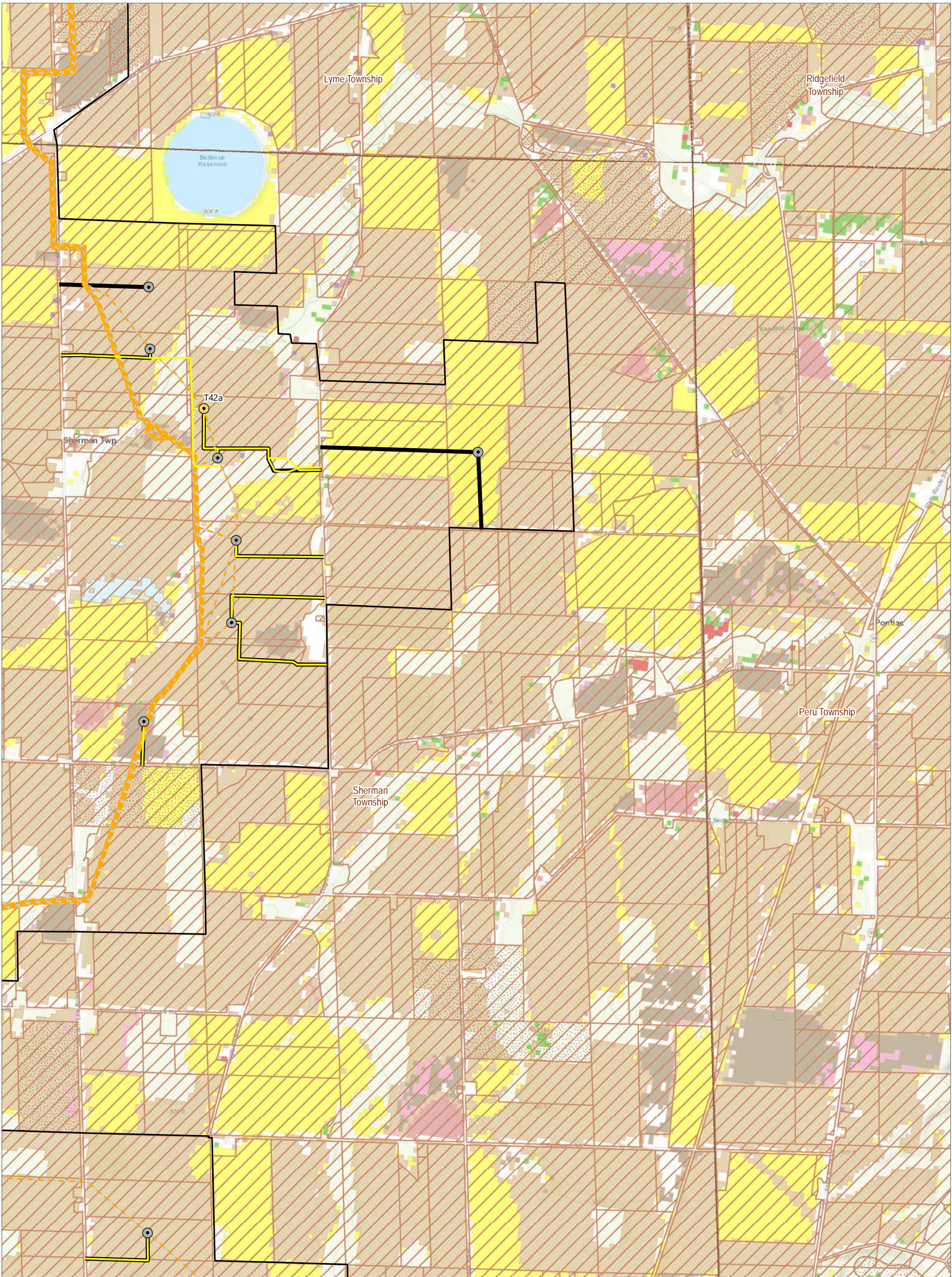
EDR

- |  |   |  |   |
|--|---|--|---|
|  Certificated Wind Turbine    |  Certificated Project Area |  Alfalfa            |  Double Crop           |
|  Collection Line              |  CAUV Parcel               |  Apples             |  Oats                  |
|  Access Road                  |  Agricultural District    |  Barley             |  Other Hay/Non Alfalfa |
|  Certificated Collection Line |  Corn                      |  Christmas Trees    |  Peppers               |
|  Certificated Access Road     |  Soybeans                  |  Clover/Wildflowers |  Pop or Orn Corn       |
|  |   |  Winter Wheat       |   |
































Emerson Creek  
Wind Farm

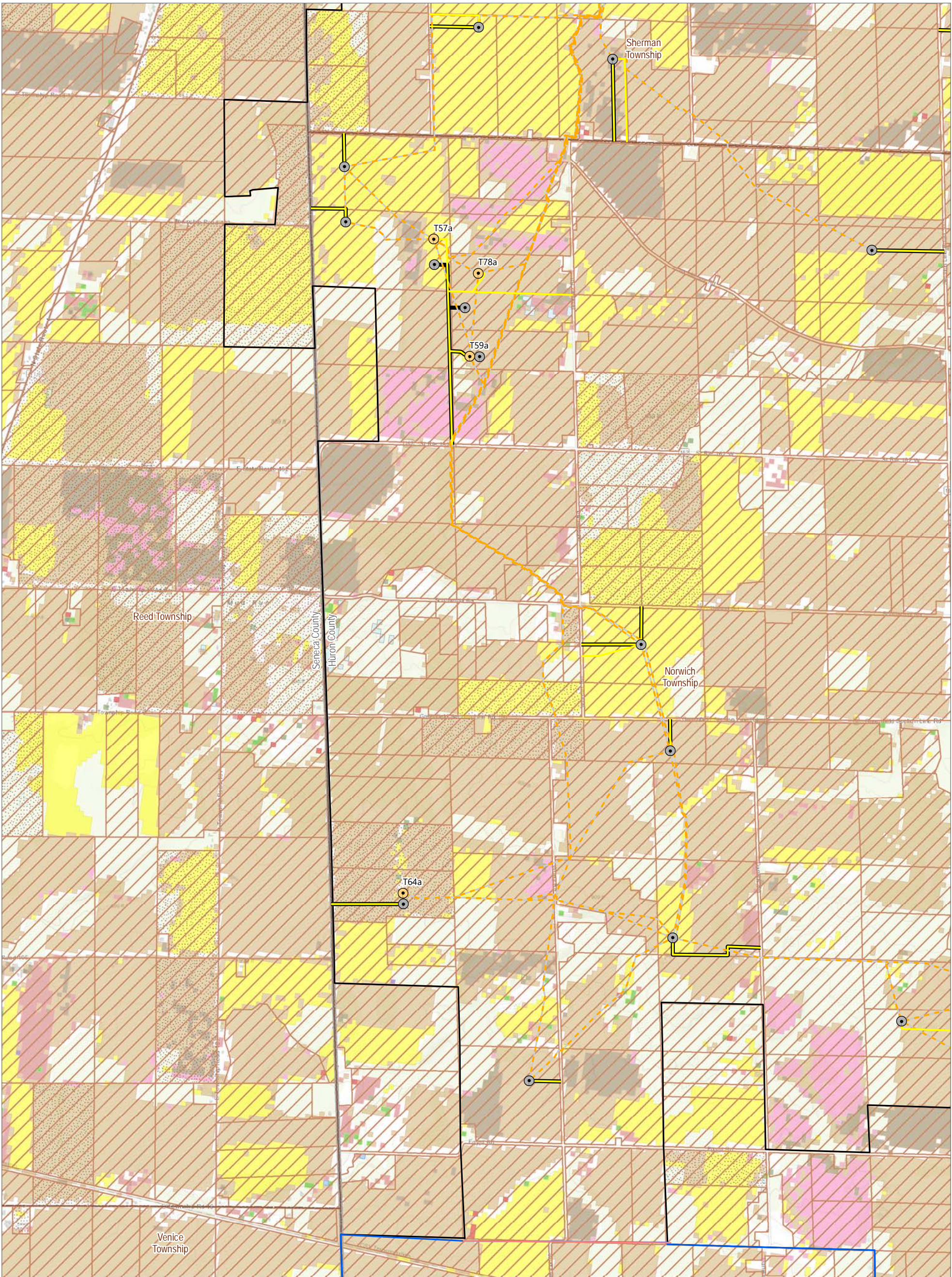
Erie and Huron  
Counties, Ohio

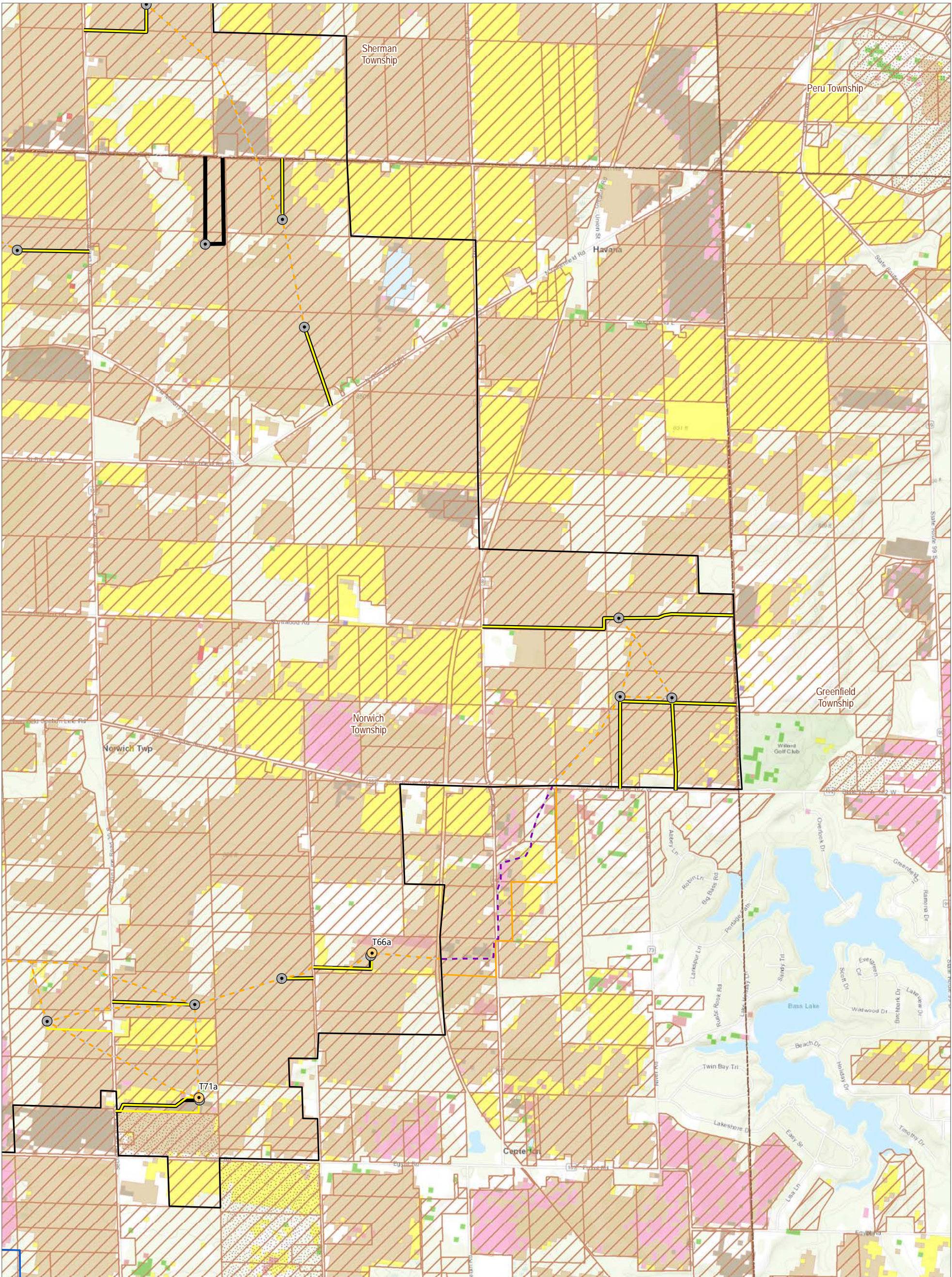


Certificate Amendment Application

- |  |   |  |   |
|--|---|--|---|
|  Wind Turbine                 |  Certificated Project Area |  Alfalfa            |  Oats                  |
|  Certificated Wind Turbine    |  CAUV Parcel               |  Apples             |  Other Hay/Non Alfalfa |
|  Collection Line              |  Agricultural District     |  Clover/Wildflowers |  Peppers               |
|  Access Road                  |  Corn                      |  Double Crop        |  Pop or Orn Corn       |
|  Certificated Collection Line |  Soybeans                  |  Greens             |  Squash                |
|  Certificated Access Road     |   |  Winter Wheat       |  Winter Wheat          |







**Emerson Creek Wind Farm**  
Erie and Huron Counties, Ohio



Certificate Amendment Application

EDR

- |                              |                           |                    |                       |
|------------------------------|---------------------------|--------------------|-----------------------|
| Wind Turbine                 | Certificated Project Area | Soybeans           | Other Hay/Non Alfalfa |
| Certificated Wind Turbine    | Project Area              | Alfalfa            | Pop or Orn Corn       |
| Collection Line              | Project Area Removed      | Apples             | Sorghum               |
| Collection Line Outside      | CAUV Parcel               | Clover/Wildflowers | Squash                |
| Certificated Project Area    | Agricultural District     | Double Crop        | Winter Wheat          |
| Access Road                  | Corn                      | Oats               |                       |
| Certificated Collection Line |                           |                    |                       |
| Certificated Access Road     |                           |                    |                       |



**This foregoing document was electronically filed with the Public Utilities  
Commission of Ohio Docketing Information System on**

**10/28/2021 11:13:13 AM**

**in**

**Case No(s). 21-1055-EL-BGA**

Summary: Application 2 of 13 (Figures 03-1 – 08-3) electronically filed by Christine  
M.T. Pirik on behalf of Firelands Wind, LLC