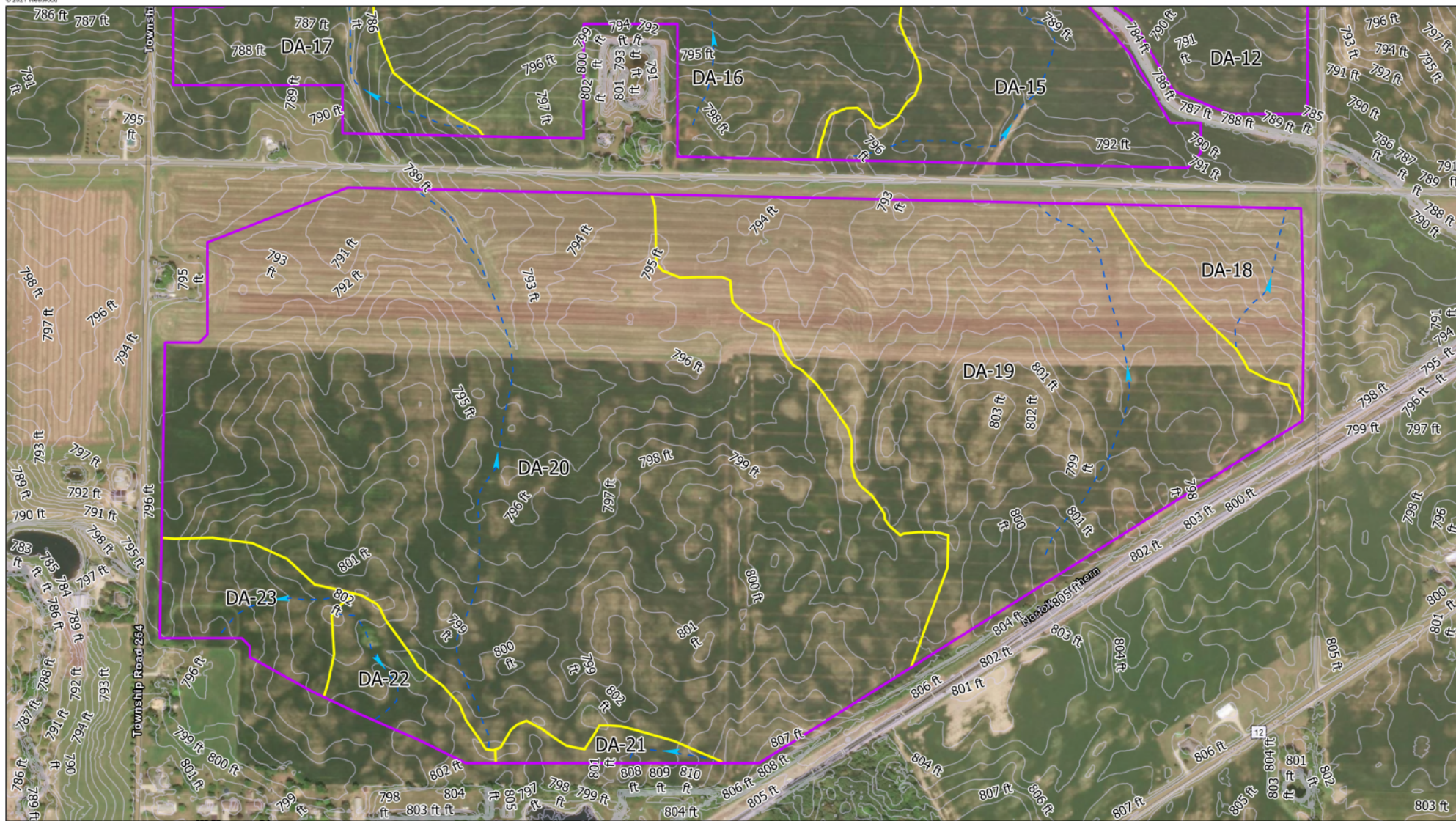


**APPENDIX E**

**STORMWATER MANAGEMENT REPORT**

**Part 2 of 7**



Data Source(s): Westwood (2021); Esri WMS  
 BaseMap Imagery (Accessed 2021); USGS  
 (2021); FEMA (2021); USDA (2021)

### Legend

- Project Fenceline
- Onsite Flowpath
- Existing Drainage Area
- 1-foot Contours

**Westwood**  
 Toll Free (888) 937-5150 [westwoodps.com](http://westwoodps.com)



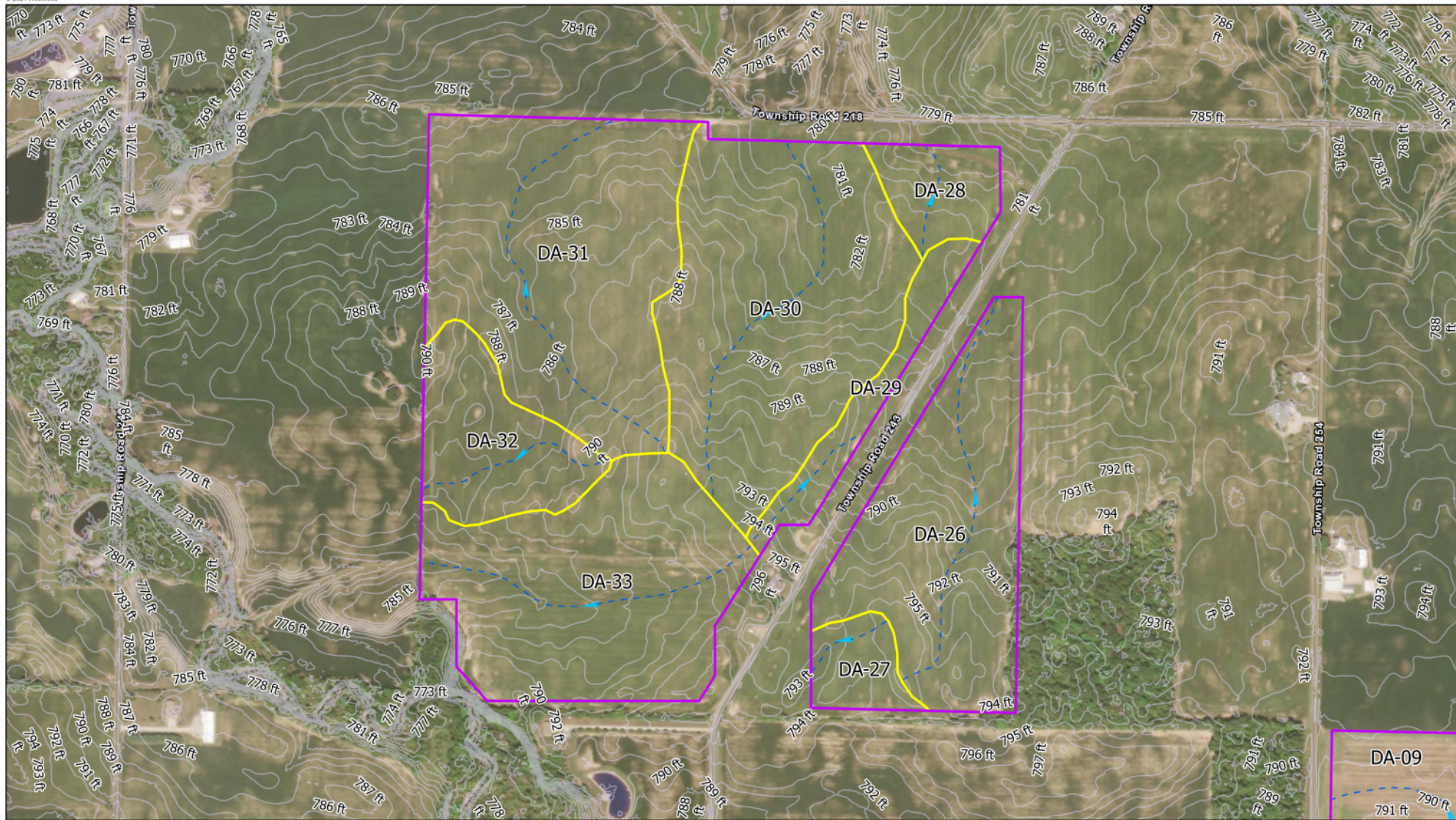
## South Branch Solar

Hancock County, Ohio

Exhibit 5C: Drainage  
 Map-Existing

July 13, 2021





Data Source(s): Westwood (2021); Esri WMS  
BaseMap Imagery (Accessed 2021); USGS  
(2021); FEMA (2021); USDA (2021)

**Westwood**  
Toll Free (888) 937-5150 [westwoodps.com](http://westwoodps.com)

# Legend

- Project Fenceline
- Existing Drainage Area
- > Onsite Flowpath
- 1-foot Contours



0 400 Feet

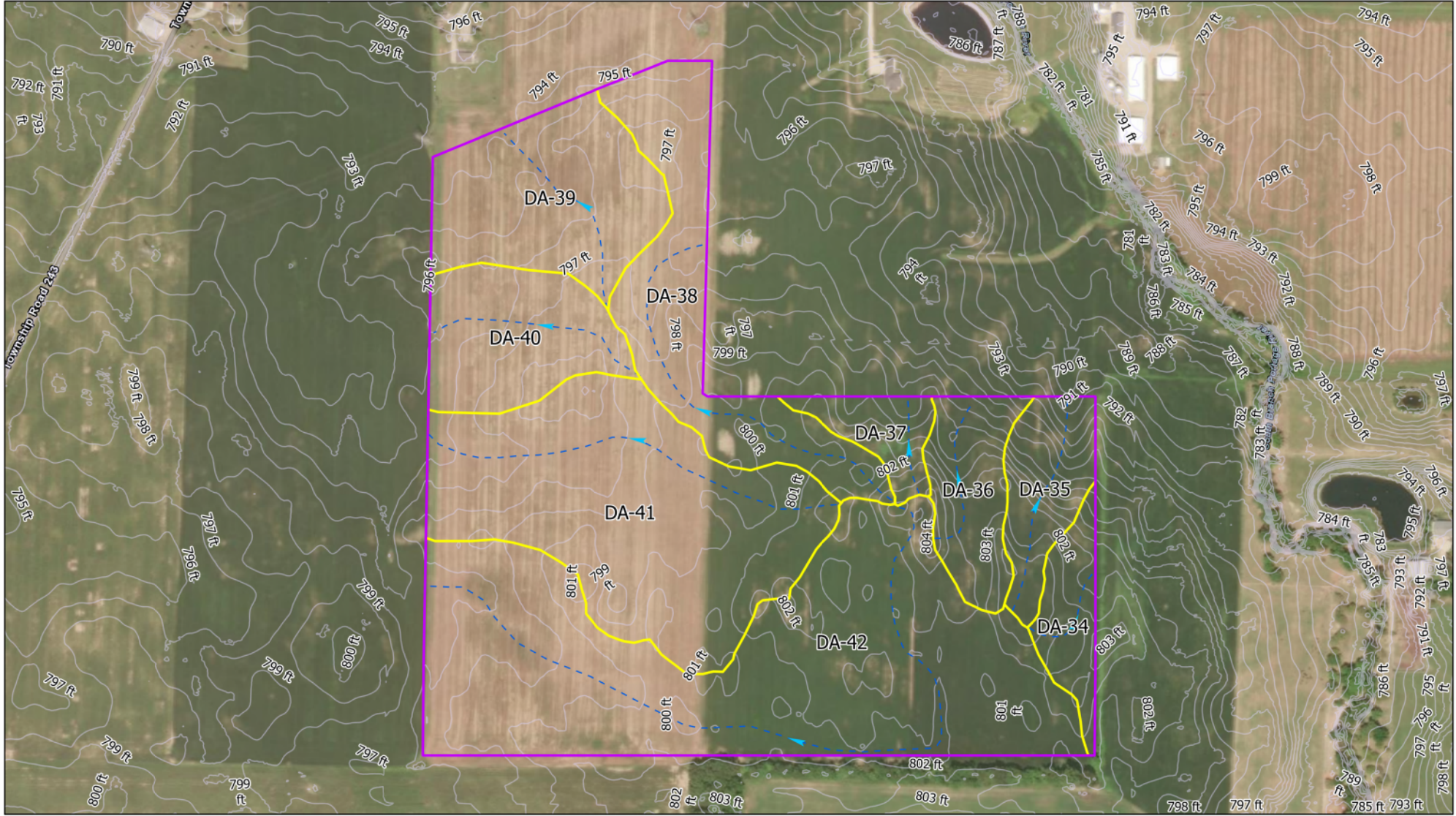
## South Branch Solar

Hancock County, Ohio

Exhibit 5D: Drainage  
Map-Existing

July 13, 2021





Data Source(s): Westwood (2021); Esri WMS  
BaseMap Imagery (Accessed 2021); USGS  
(2021); FEMA (2021); USDA (2021)

# Legend

- Project Fence Line
- Existing Drainage Area
- > Onsite Flowpath
- 1-foot Contours

**Westwood**  
Toll Free (888) 937-5150 [westwoodps.com](http://westwoodps.com)



## South Branch Solar

Hancock County, Ohio

Exhibit 5E: Drainage  
Map-Existing

July 13, 2021





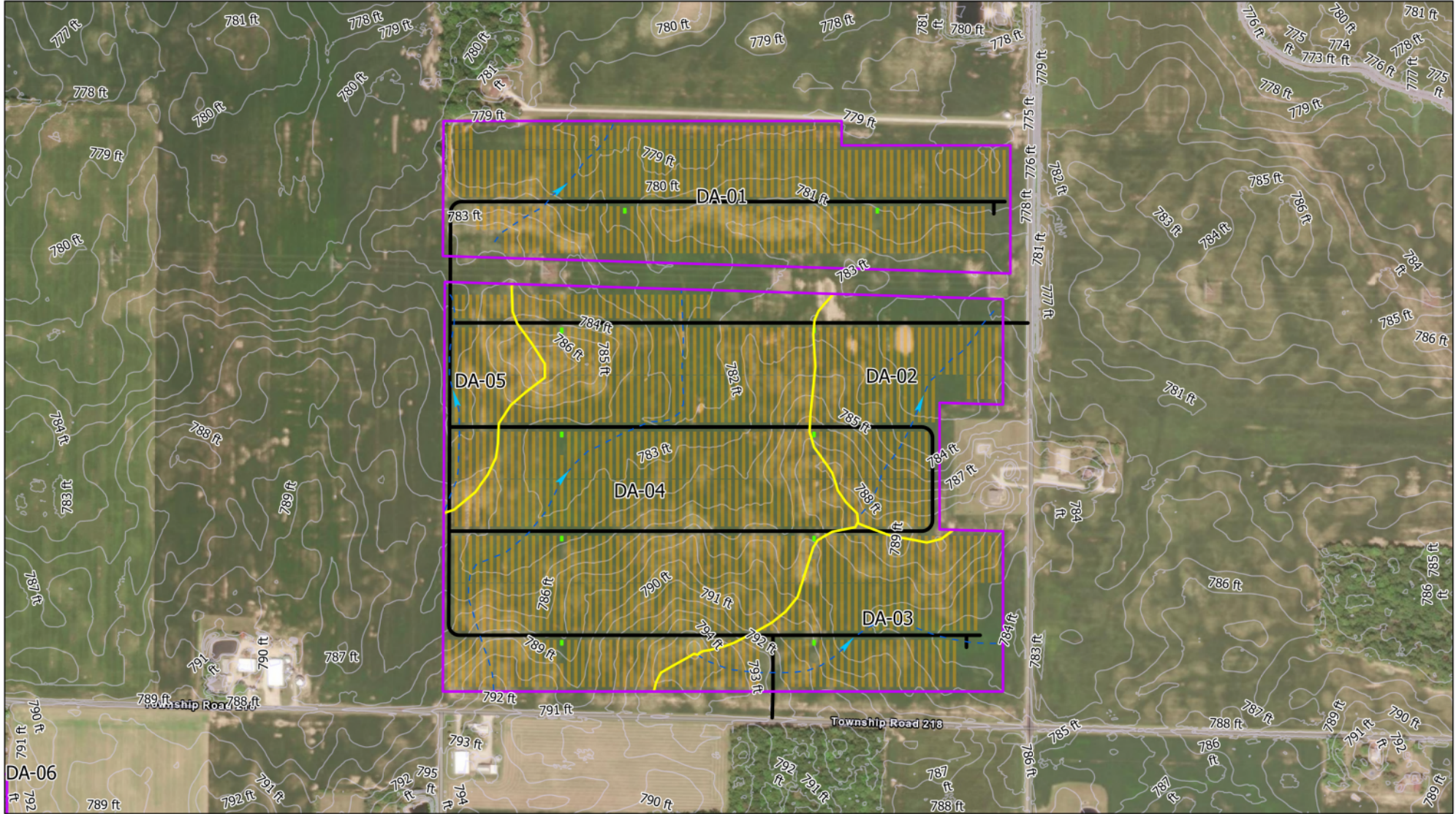
 Project Fenceline    
  Inverters    
  Switchyard  
 Proposed Drainage Area    
  Solar Array    
  Grass Filtration Trench  
 Onsite Flowpath    
  O&M    
  1-foot Contours  
 Access Roads    
  Substation

Hancock County, Ohio

July 14, 2021







Data Source(s): Westwood (2021); Esri WMS  
BaseMap Imagery (Accessed 2021); USGS  
(2021); FEMA (2021); USDA (2021)

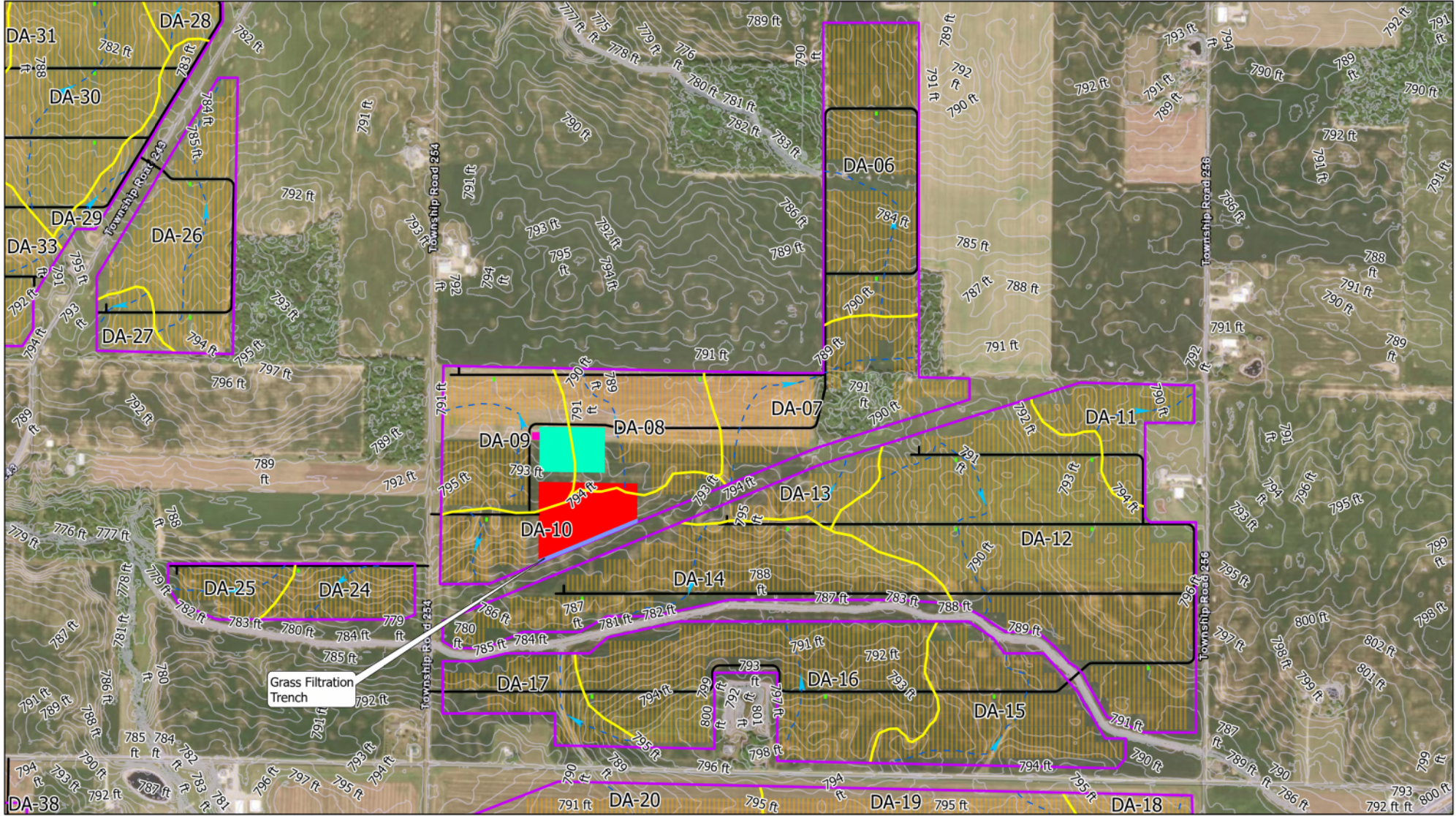
**Westwood**  
Toll Free (888) 937-5150 [westwoodps.com](http://westwoodps.com)

- Legend**
- Project Fence Line
  - Proposed Drainage Area
  - Onsite Flowpath
  - Access Roads
  - Inverters
  - Solar Array
  - O&M
  - Substation
  - Switchyard
  - 1-foot Contours



**South Branch Solar**  
Hancock County, Ohio  
Exhibit 6A: Drainage  
Map-Proposed  
July 13, 2021





Data Source(s): Westwood (2021), Esri WMS  
BaseMap Imagery (Accessed 2021), USGS  
(2021), FEMA (2021), USDA (2021)

**Westwood**

Toll Free (888) 937-5150 westwoodps.com

**Legend**

- Project Fence Line
- Proposed Drainage Area
- Onsite Flowpath
- Access Roads
- Inverters
- Solar Array
- O&M
- Substation
- Switchyard
- Grass Filtration Trench
- 1-foot Contours



0 600 Feet

## South Branch Solar

Hancock County, Ohio

Exhibit 6B: Drainage  
Map-Proposed

July 14, 2021

**This foregoing document was electronically filed with the Public Utilities**

**Commission of Ohio Docketing Information System on**

**7/22/2021 12:36:21 PM**

**in**

**Case No(s). 21-0669-EL-BGN**

Summary: Application Appendix E – Stormwater Management Report Part 2 of 7 electronically filed by Ms. Megan Zemke on behalf of Borchers, Dylan F