

Figure 08-1 Sensitive Receptors Map

Stantec

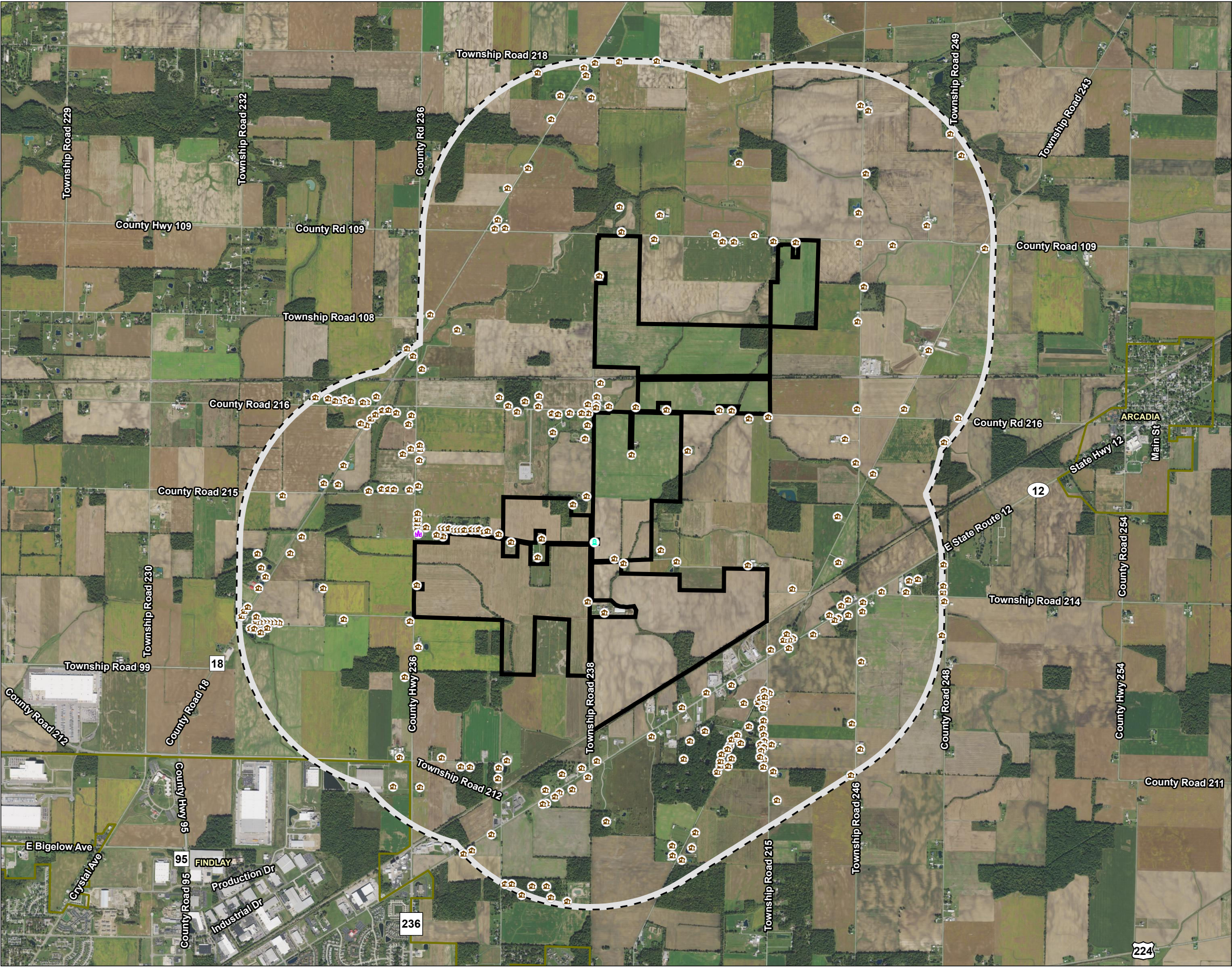


Figure No.
8-1

Title
Sensitive Receptors Map

Client/Project
Border Basin I, LLC
Border Basin Solar Project

2028113269

Project Location
Hancock County, Ohio

Prepared by MZ on 2021-06-03
TR by SF on 2021-06-04
IR by CD on 2021-06-06

N

0 1,500 3,000 Feet
(At original document size of 11x17)
1:36,000

Legend

- Project Area
- 1 Mile Buffer
- Residence
- Cemetery
- Place of Worship
- School*

*No features within data frame

Notes

1. Coordinate System: NAD 1983 StatePlane Ohio North FIPS 3401 Feet
2. Data Sources: Stantec, Border Basin LLC, Esri, NADS
3. Background: NAIP 2019

Figure 08-2
Aquifers, Water Wells, Source Water
Protection Areas, and Floodplains Map

Stantec

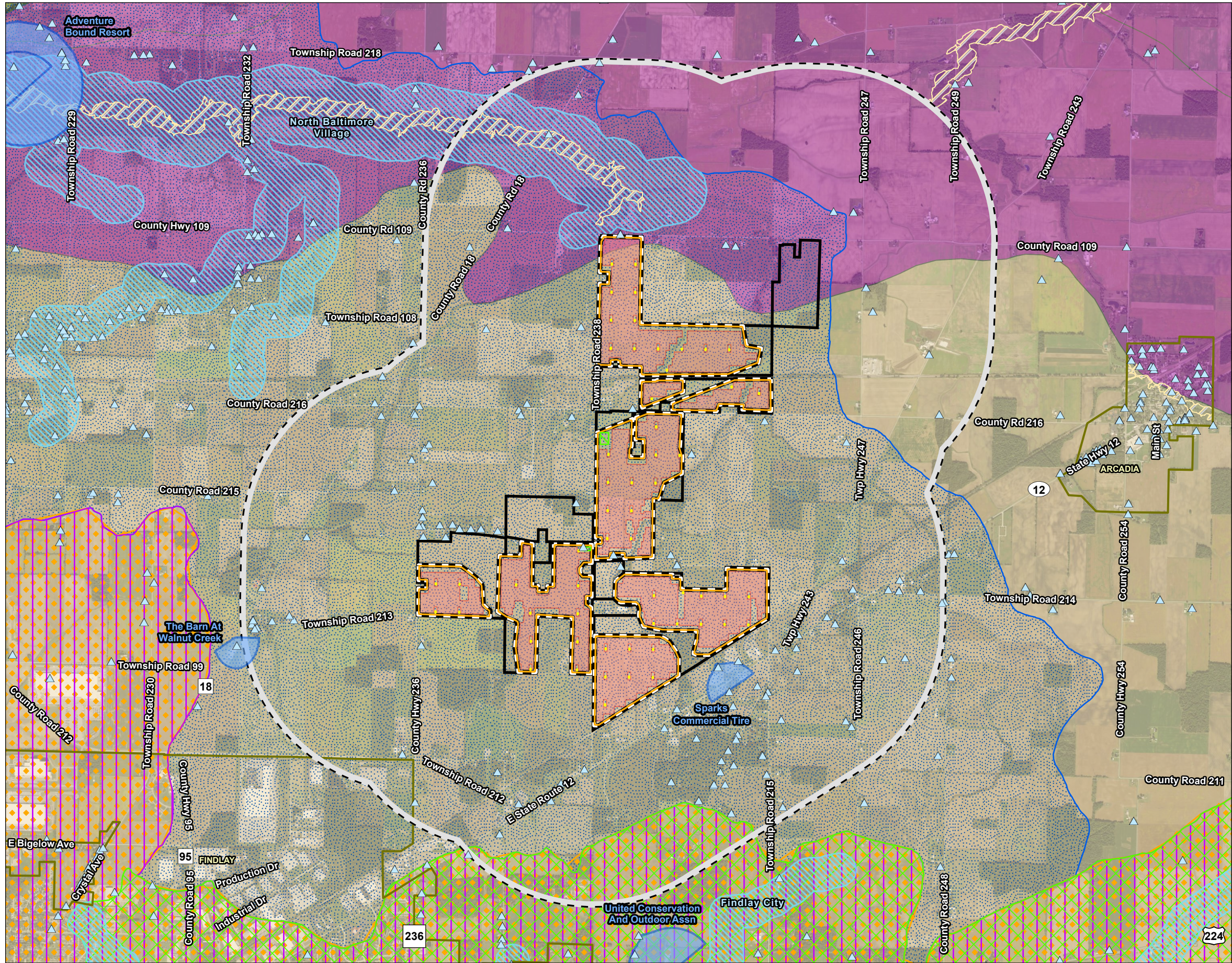


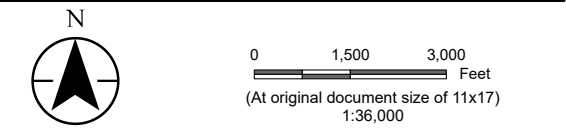
Figure No.
8-2

Title
Aquifers, Water Wells, Source Water Protection Areas, and Floodplains Map

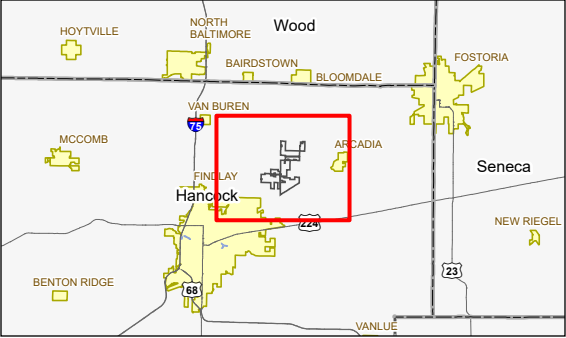
Client/Project
Border Basin I, LLC
Border Basin Solar Project

Project Location
Hancock County, Ohio

Prepared by MZ on 2021-05-27
TR by MP on 2021-06-02
IR by CD on 2021-06-04



- Legend
- Project Area
 - 1 Mile Buffer
 - Solar Array
 - Inverter
 - Substation
 - Fence
 - Access Road
 - Water Well
 - Source Water Protection Area
 - Corridor Management Zone
 - Source Water Area Watershed
 - Bowling Green City/ Campbell Soup Supply Co/ Napoleon City
 - City of Findlay
 - North Baltimore Village
 - Ottawa Village
 - Unconsolidated Aquifer
 - Defiance End Moraine Aquifer
 - Tiffin Ground Moraine Aquifer
 - FEMA Flood Hazard Area
 - 100-year Floodplain



Notes

1. Coordinate System: NAD 1983 StatePlane Ohio North FIPS 3401 Feet
2. Data Sources: Stantec, Border Basin LLC, Esri, NADS, USGS, FEMA, ODNR
3. Background: NAIP 2019

Preliminary Design - Not for Construction

Stantec

Figure 08-3
Geological and Topographic Features Map
Stantec

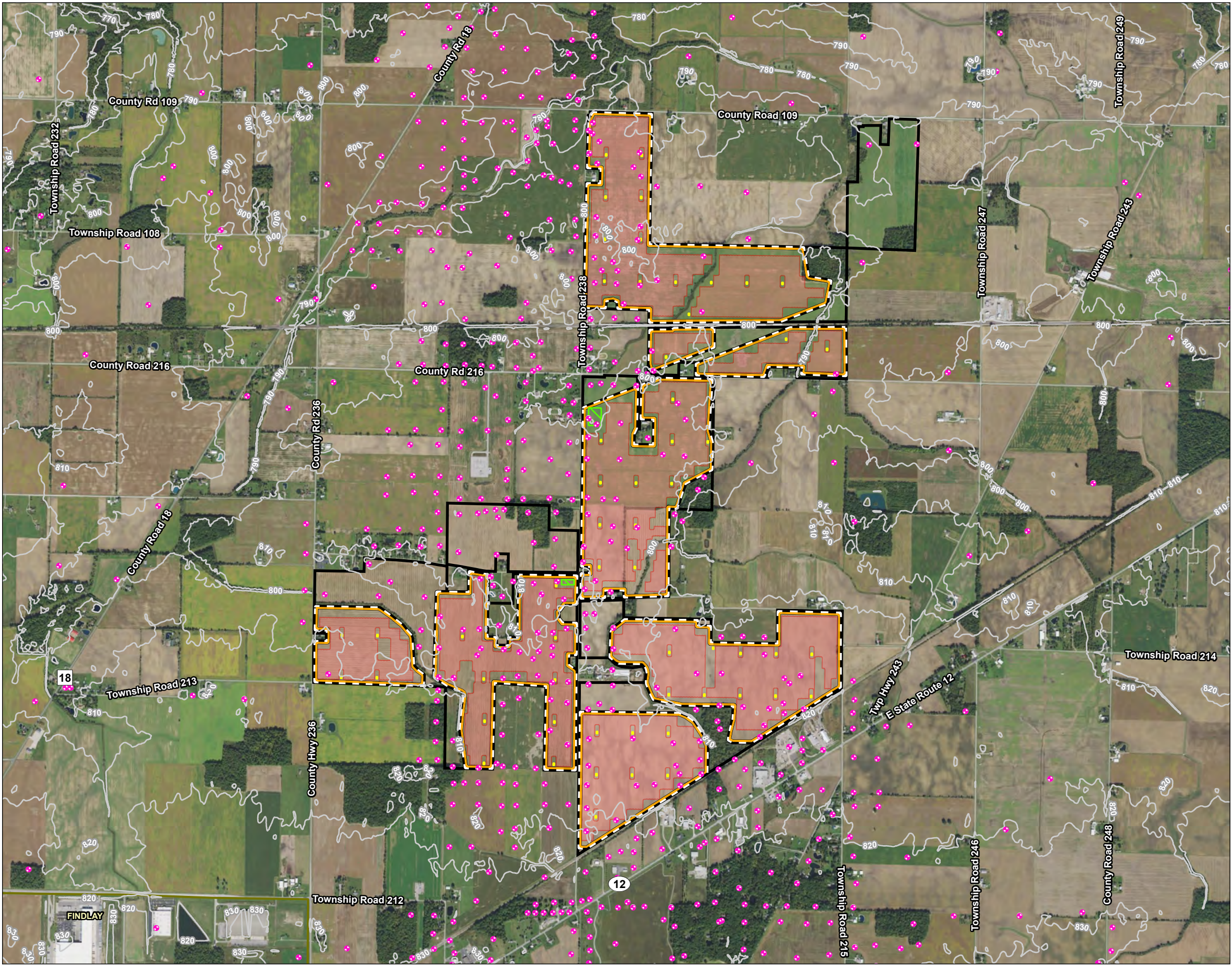


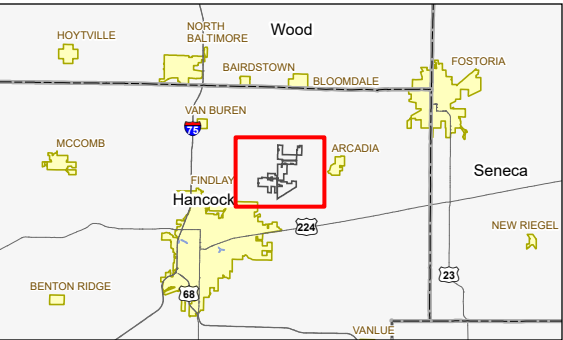
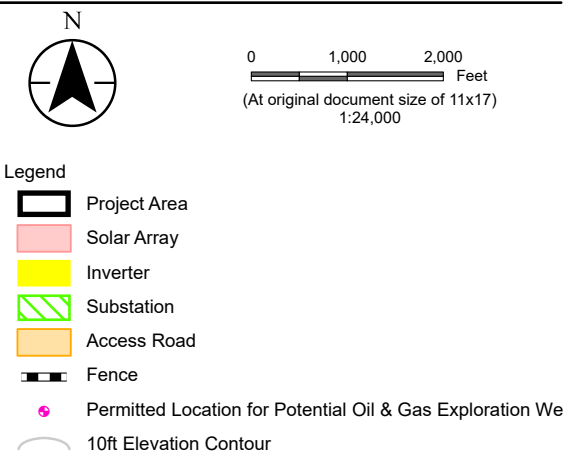
Figure No.
8-3
Title
Geological and Topographic Features Map

Client/Project
Border Basin I, LLC
Border Basin Solar Project

2028113269

Project Location
Hancock County, Ohio

Prepared by MZ on 2021-05-27
TR by MP on 2021-06-02
IR by CD on 2021-06-04



Notes
1. Coordinate System: NAD 1983 StatePlane Ohio North FIPS 3401 Feet
2. Data Sources: Stantec, Border Basin LLC, Esri, NADS, USGS, ODNr, EIA
3. Background: NAIP 2019

Preliminary Design - Not for Construction
 **Stantec**

Figure 08-4 Ecological Communities Map

Stantec

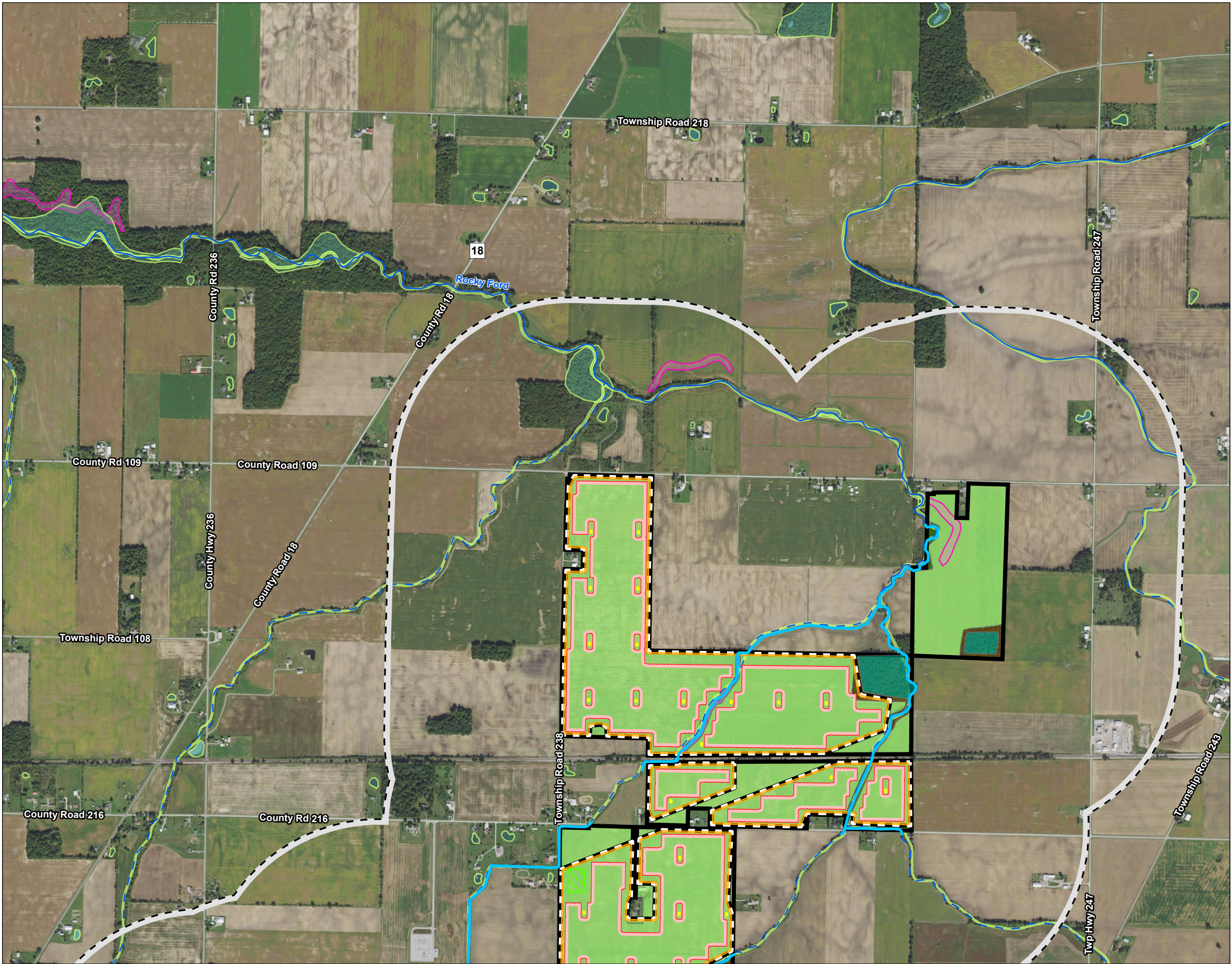


Figure No.
8-4

Title
Ecological Communities Map

Client/Project
Border Basin I, LLC
Border Basin Solar Project

2028113269

Project Location
Hancock County, Ohio

Prepared by MZ on 2021-06-01
TR by MP on 2021-06-04 IR by
X on 2021-XX-XX

N

07501,500

Feet

(At original document size of 11x17)

1:18,000

Legend

Project Area

0.5 Mile Buffer

Solar Array

Inverter

Substation

Fence

Access Road

Highly Erodible Soil

National Wetlands
Inventory Feature

National Hydrography Dataset

Perennial Stream

Intermittent Stream

Waterbody

Field Delineated
Waterway

Field Delineated
Wetlands

PEM Wetland

PSS Wetland

PFO Wetland

Field Habitat Data

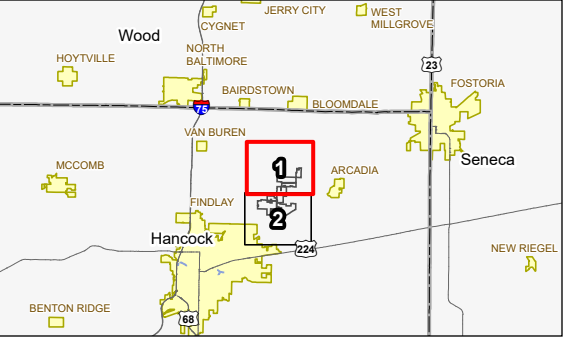
Agriculture

Forest

Mature Forest

Shrubland

Treeline



Notes

1. Coordinate System: NAD 1983 StatePlane Ohio North FIPS 3401 Feet
2. Data Sources: Stantec, Border Basin LLC, Esri, NADS, USGS, NRCS
3. Background: NAIP 2019

Preliminary Design - Not for Construction

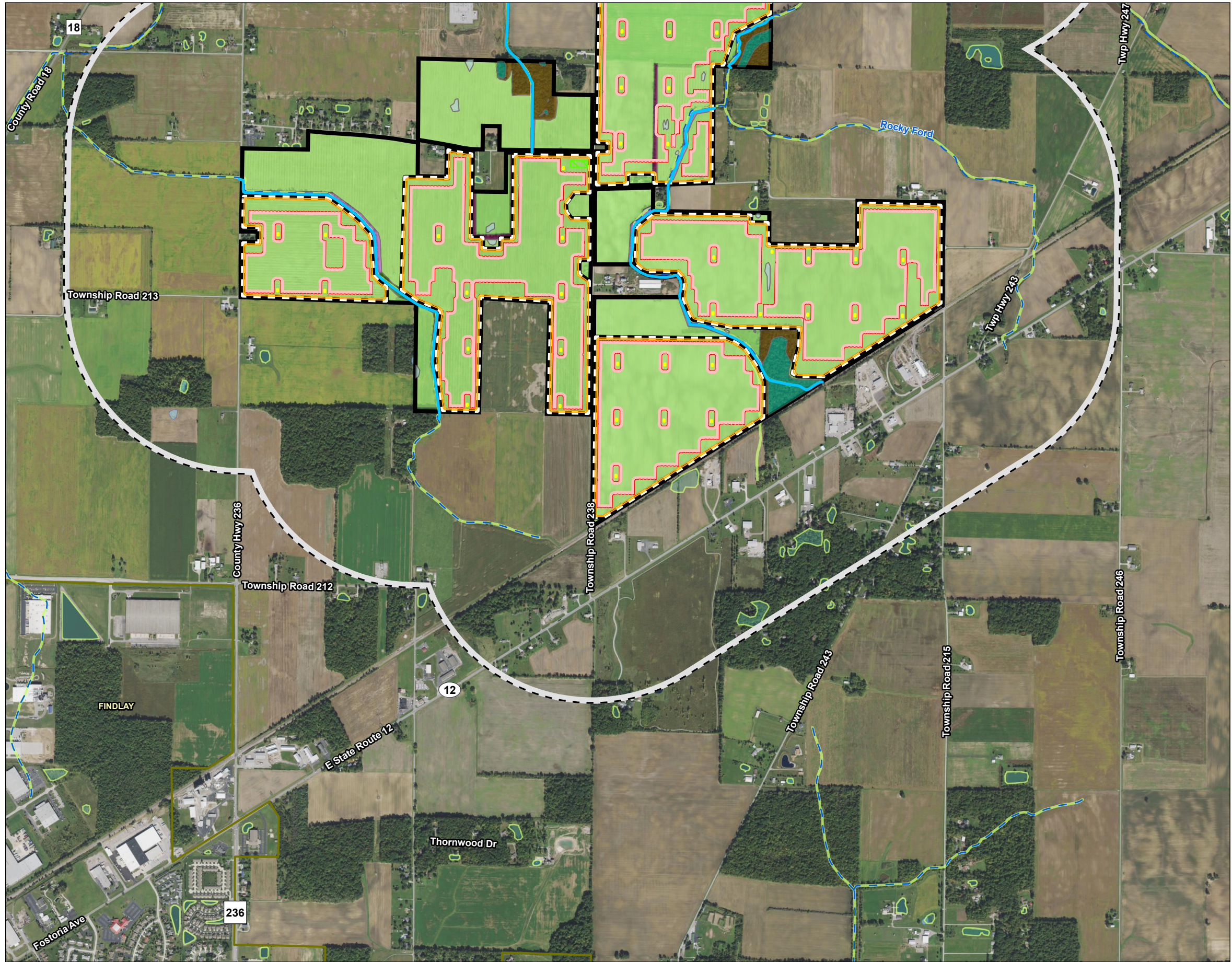


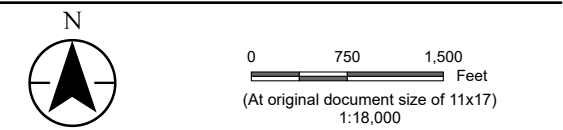
Figure No.
8-4
Title
Ecological Communities Map

Client/Project
Border Basin I, LLC
Border Basin Solar Project

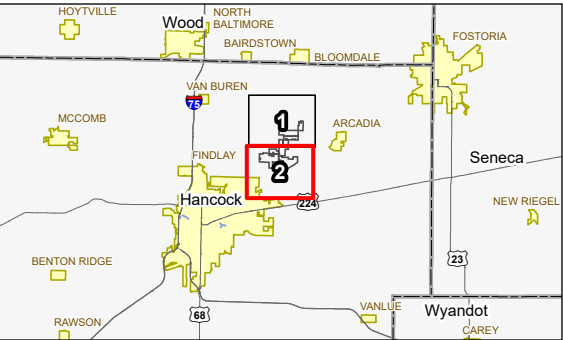
2028113269

Project Location
Hancock County, Ohio

Prepared by MZ on 2021-06-01
TR by MP on 2021-06-04
IR by XX on 2021-XX-XX



- Legend
- | | |
|-------------------------------------|---------------------------|
| Project Area | Field Delineated Waterway |
| 0.5 Mile Buffer | Field Delineated Wetlands |
| Solar Array | PEM Wetland |
| Inverter | PSS Wetland |
| Substation | PFO Wetland |
| Fence | Field Habitat Data |
| Access Road | Agriculture |
| Highly Erodible Soil | Forest |
| National Wetlands Inventory Feature | Mature Forest |
| National Hydrography Dataset | Shrubland |
| Perennial Stream | Treeline |
| Intermittent Stream | |
| Waterbody | |



Notes
1. Coordinate System: NAD 1983 StatePlane Ohio North FIPS 3401 Feet
2. Data Sources: Stantec, Border Basin LLC, Esri, NADS, USGS, NRCS
3. Background: NAIP 2019

Preliminary Design - Not for Construction



Figure 08-5 Field Survey Map

Stantec

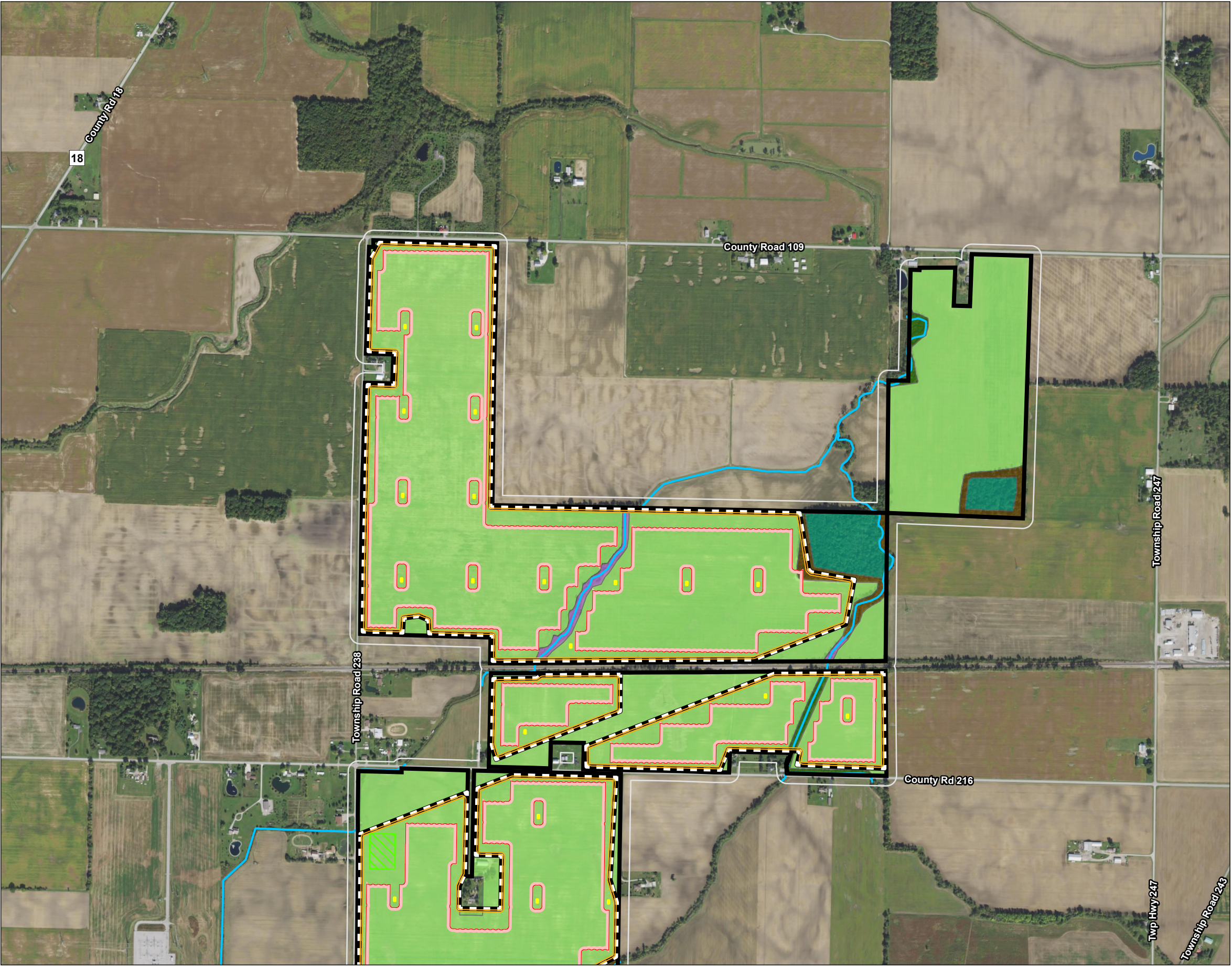


Figure No.
8-5

Title
Field Survey Map

Client/Project
Border Basin I, LLC
Border Basin Solar Project

2028113269

Project Location
Hancock County, Ohio

Prepared by MZ on 2021-06-01
TR by MP on 2021-06-04
IR by XX on 2021-XX-XX

N

05001,000

Feet

(At original document size of 11x17)
1:12,000

Legend

Project Area

100 Foot Buffer

Solar Array

Inverter

Substation

Fence

Access Road

Field Delineated Waterway

Field Habitat Data

Agriculture

Forest

Mature Forest

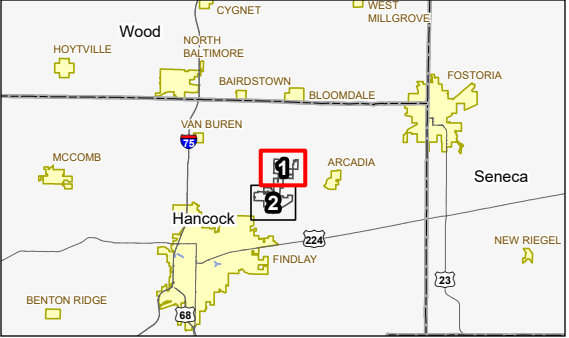
PEM Wetland

PSS Wetland

PFO Wetland

Shrubland

Treeline



Notes
1. Coordinate System: NAD 1983 StatePlane Ohio North FIPS 3401 Feet
2. Data Sources: Stantec, Border Basin LLC, Esri, NADS
3. Background: NAIP 2019

Preliminary Design - Not for Construction

Stantec

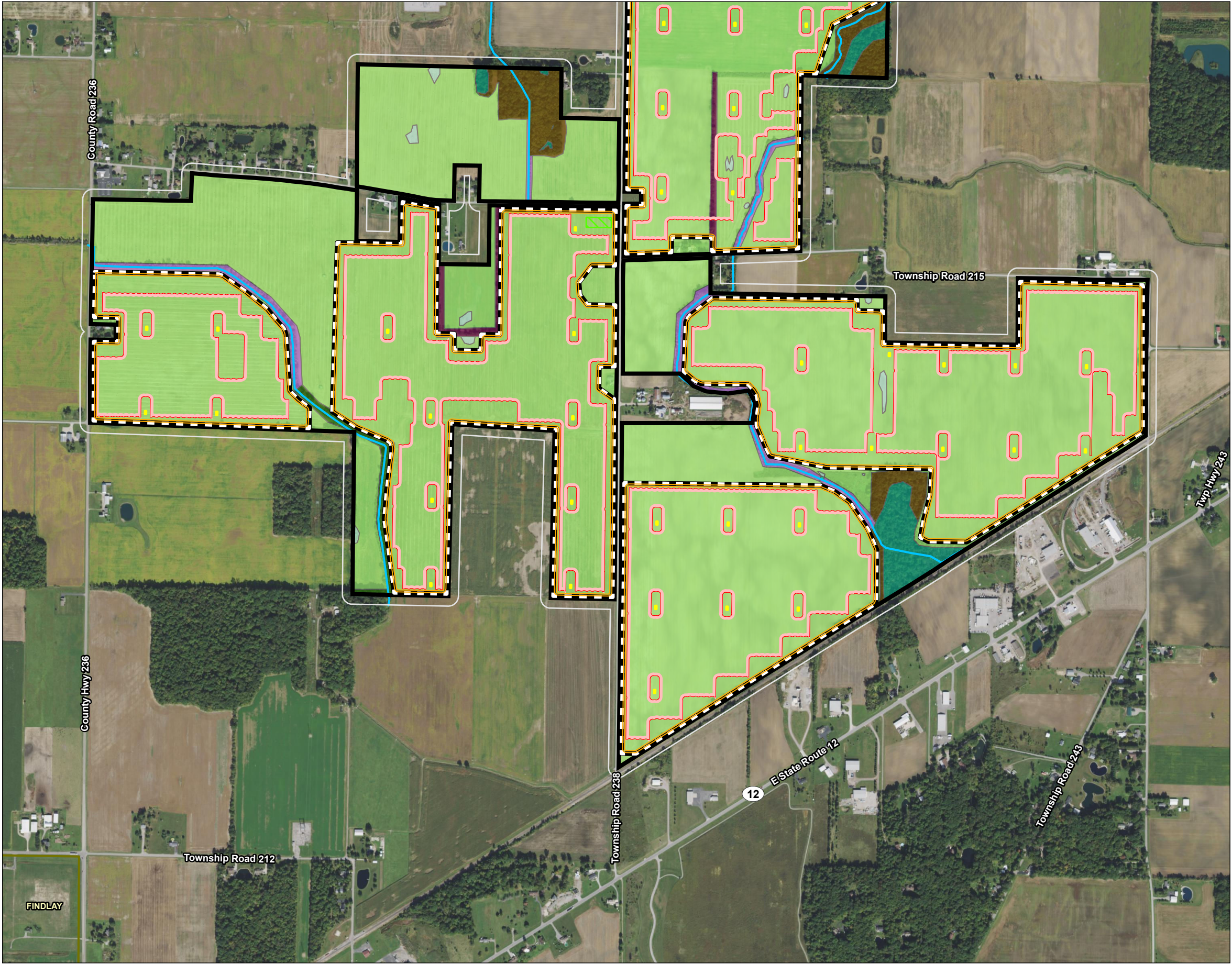


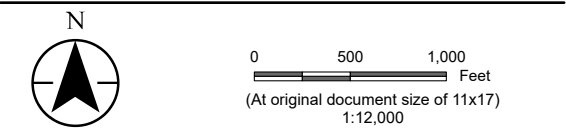
Figure No.
8-5
Title
Field Survey Map

Client/Project
Border Basin I, LLC
Border Basin Solar Project

2028113269

Project Location
Hancock County, Ohio

Prepared by MZ on 2021-06-01
TR by MP on 2021-06-04
IR by XX on 2021-XX-XX

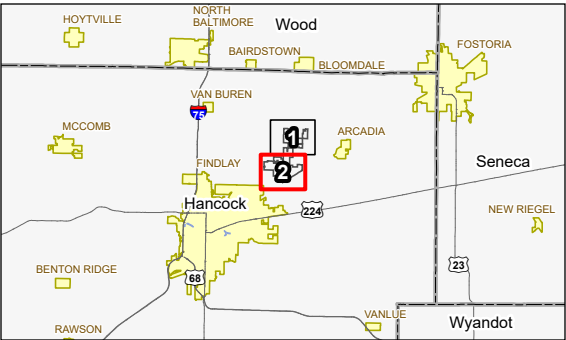


Legend

- Project Area
- 100 Foot Buffer
- Solar Array
- Inverter
- Substation
- Fence
- Access Road
- Field Delineated Waterway

Field Habitat Data

- Agriculture
- Forest
- Mature Forest
- PEM Wetland
- PSS Wetland
- PFO Wetland
- Shrubland
- Treeline



Notes
1. Coordinate System: NAD 1983 StatePlane Ohio North FIPS 3401 Feet
2. Data Sources: Stantec, Border Basin LLC, Esri, NADS
3. Background: NAIP 2019

Preliminary Design - Not for Construction



Figure 08-6 Land Use Map

Stantec

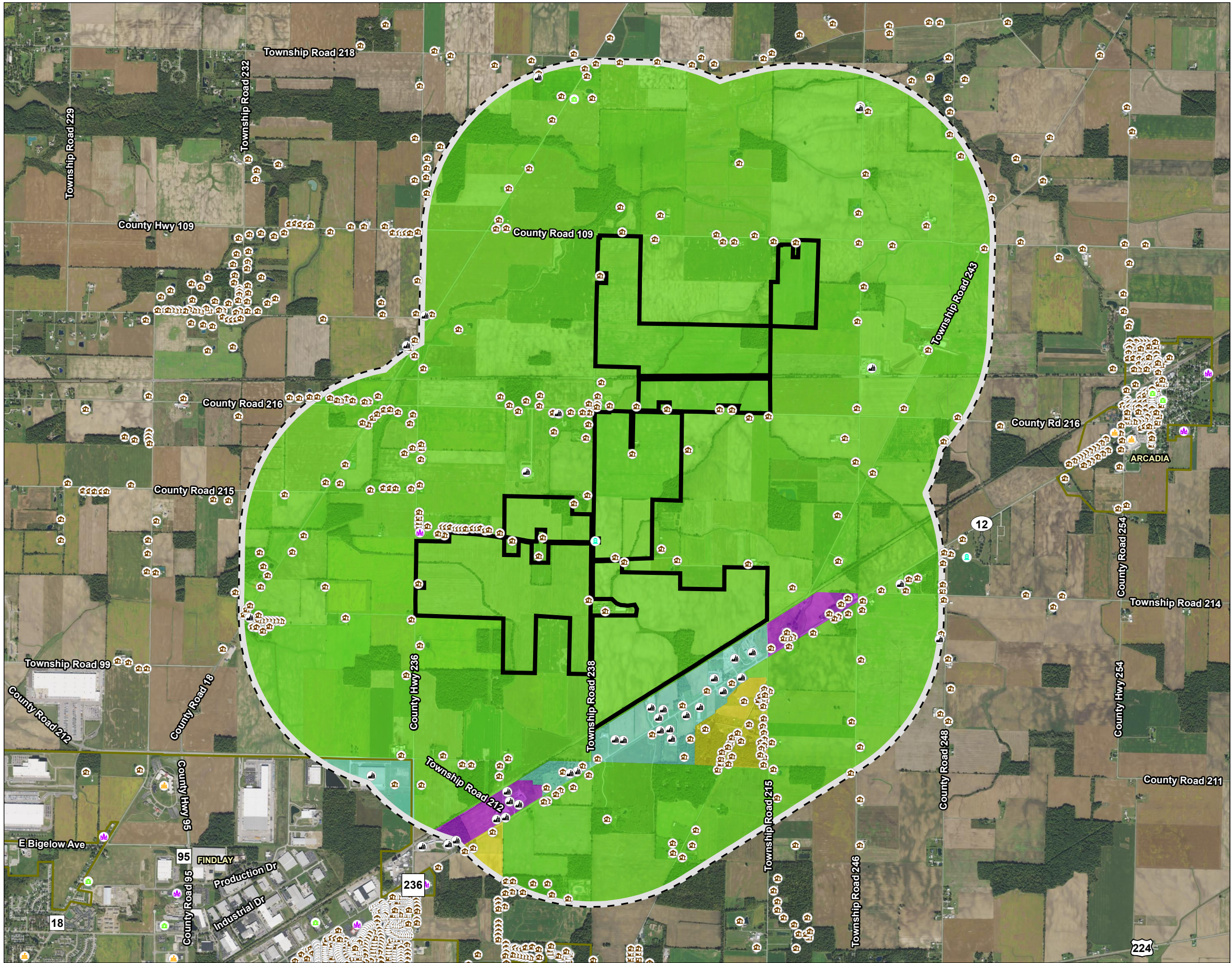


Figure No.
8-6

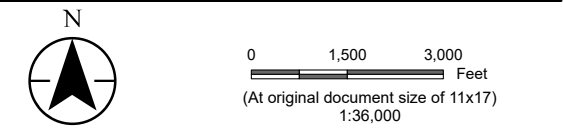
Title
Land Use Map

Client/Project
Border Basin I, LLC
Border Basin Solar Project

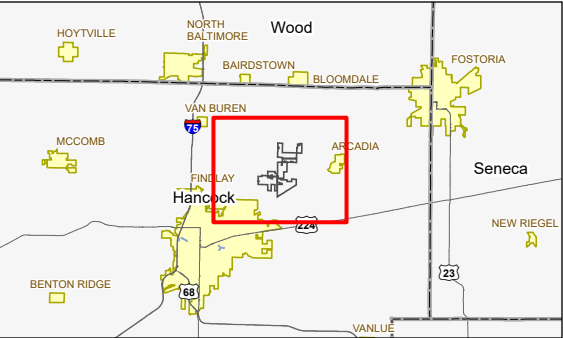
2028113269

Project Location
Hancock County, Ohio

Prepared by MZ on 2021-05-27
TR by MP on 2021-06-03
IR by CD on 2021-06-04



- Legend
- Project Area
 - 1 Mile Buffer
 - Residence
 - Commercial/Industrial
 - Cemetery
 - Place of Worship
 - School
 - Civic Building
- Land Use
- Agricultural
 - Commercial
 - Residential
 - Industrial



Notes

1. Coordinate System: NAD 1983 StatePlane Ohio North FIPS 3401 Feet
2. Data Sources: Stantec, Border Basin LLC, Esri, NADS, Hancock County
3. Background: NAIP 2019

Preliminary Design - Not for Construction

Stantec

Figure 08-7

Cultural and Recreational Map

Stantec

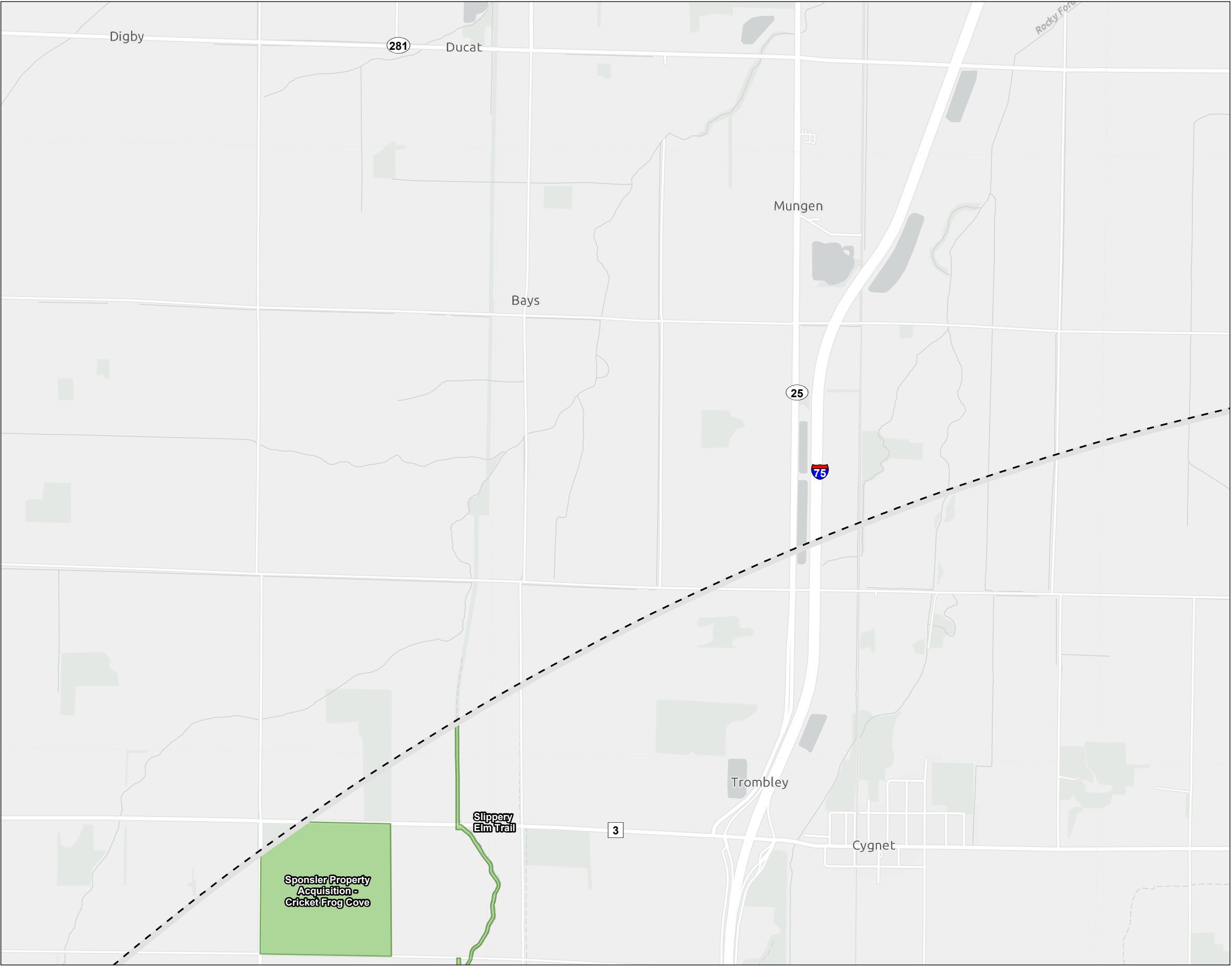


Figure No.
8-7

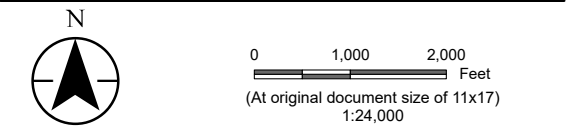
Title
Cultural and Recreational Map

Client/Project
Border Basin I, LLC
Border Basin Solar Project

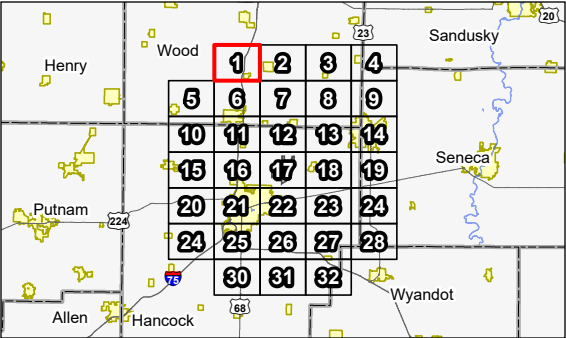
2028113269

Project Location
Hancock County, Ohio

Prepared by MZ on 2021-06-04
TR by SF on 2021-06-04
IR by CD on 2021-06-08



- Legend
- Project Area
 - 10 Mile Buffer
 - NRHP Listed Property
 - NRHP Historic District
 - Scenic Byway
 - ODNR Land
 - Recreation Area



Notes
1. Coordinate System: NAD 1983 StatePlane Ohio North FIPS 3401 Feet
2. Data Sources: Stantec, Border Basin LLC, Esri, USGS, PAD-US, ODNR, ODOT, NADS, NPS
3. Background: Esri

Preliminary Design - Not for Construction

Stantec

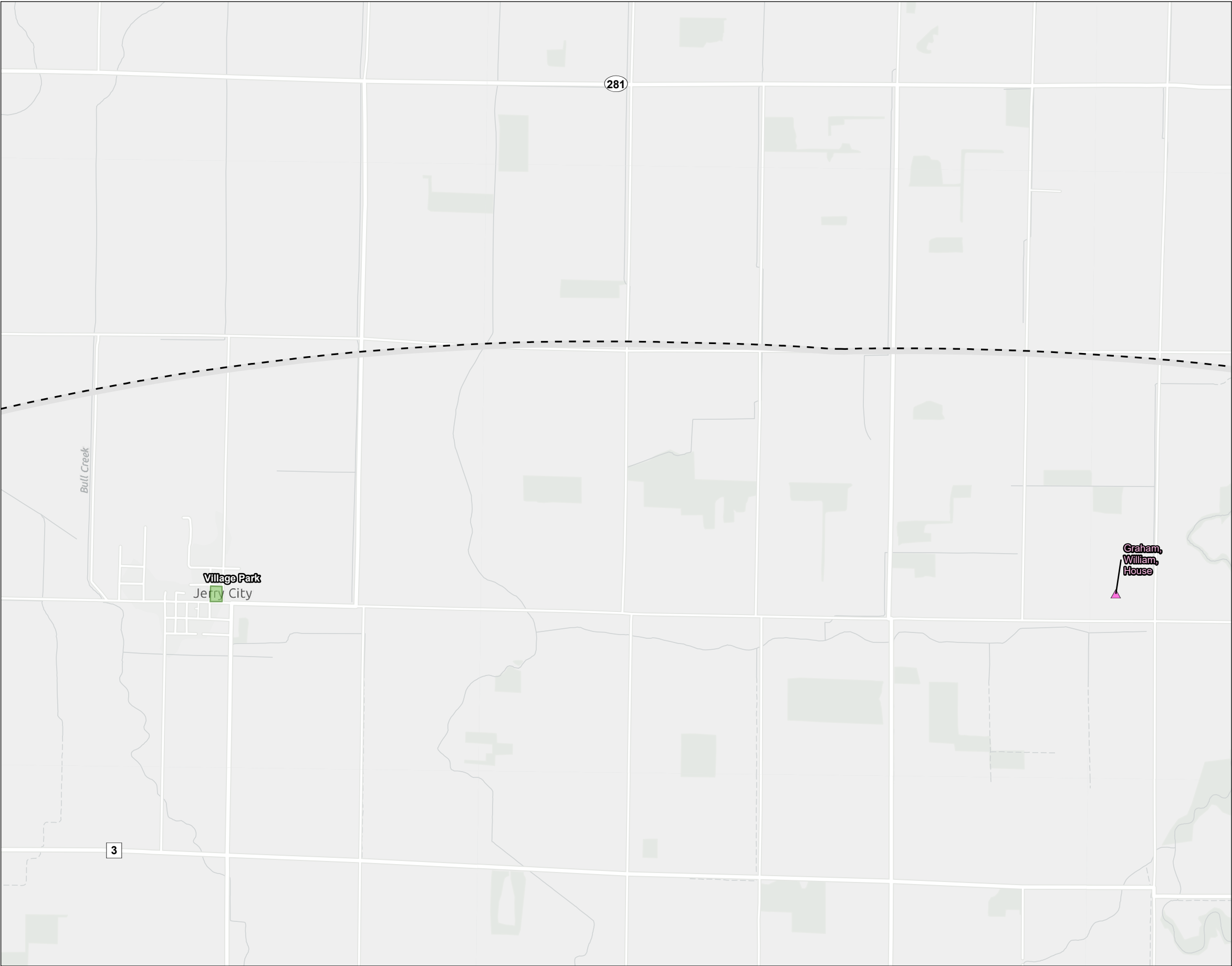


Figure No.
8-7

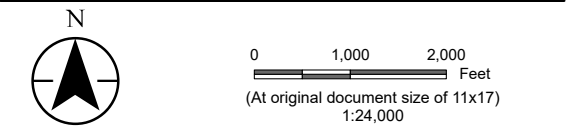
Title
Cultural and Recreational Map

Client/Project
Border Basin I, LLC
Border Basin Solar Project

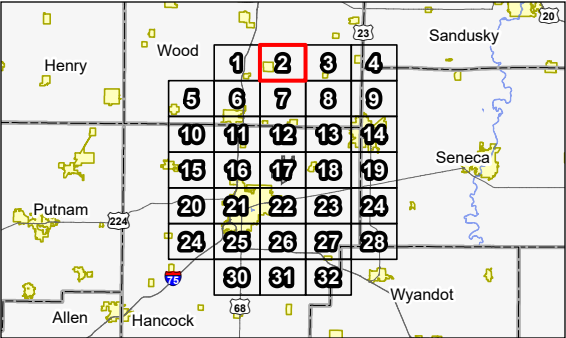
2028113269

Project Location
Hancock County, Ohio

Prepared by MZ on 2021-06-04
TR by SF on 2021-06-04
IR by CD on 2021-06-08



- Legend
- Project Area
 - 10 Mile Buffer
 - NRHP Listed Property
 - NRHP Historic District
 - Scenic Byway
 - ODNR Land
 - Recreation Area



Notes

1. Coordinate System: NAD 1983 StatePlane Ohio North FIPS 3401 Feet
2. Data Sources: Stantec, Border Basin LLC, Esri, USGS, PAD-US, ODNR, ODOT, NADS, NPS
3. Background: Esri

Preliminary Design - Not for Construction



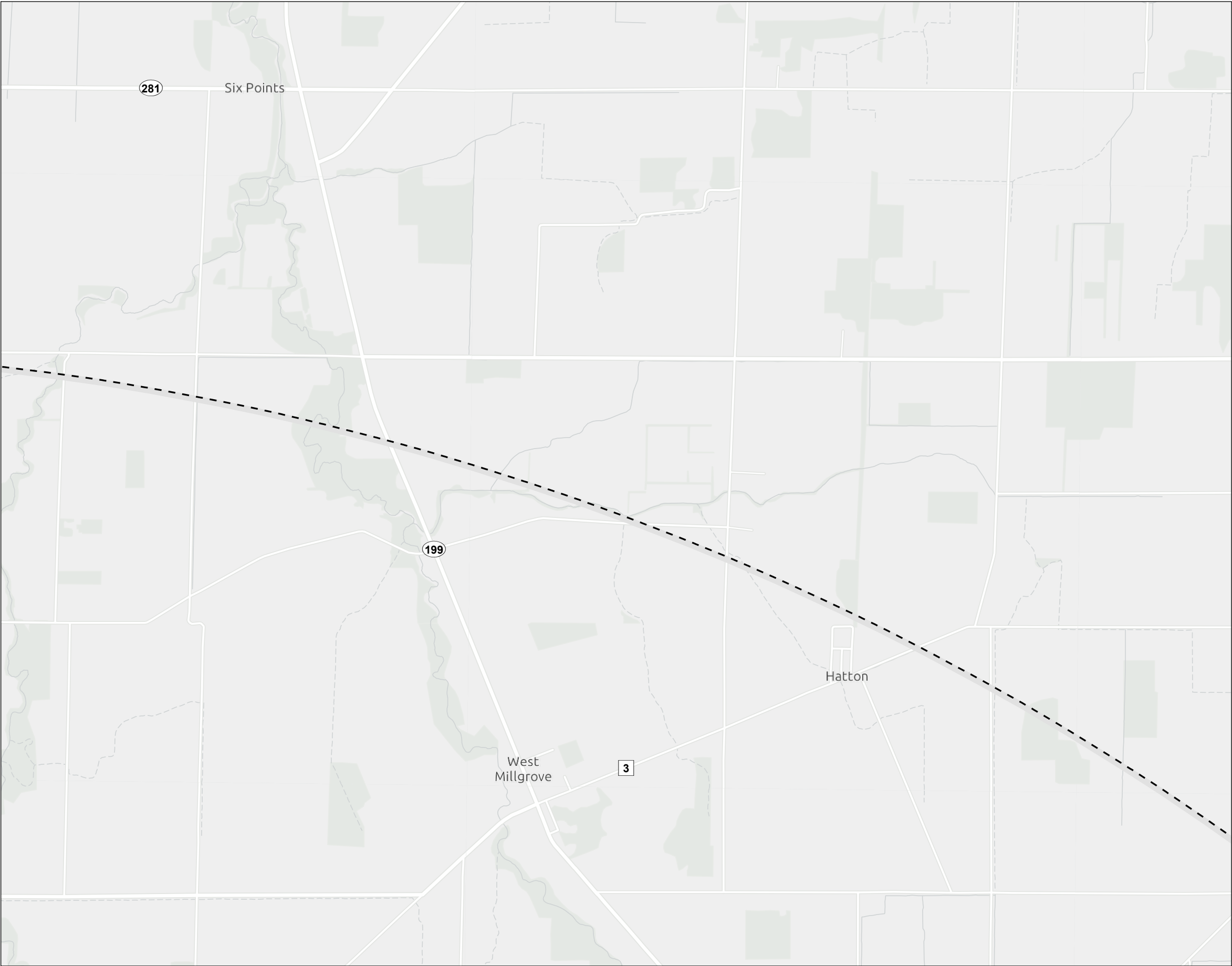


Figure No.
8-7

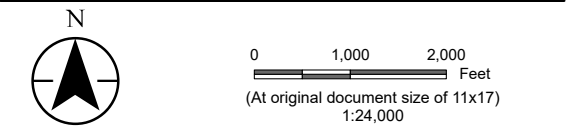
Title
Cultural and Recreational Map

Client/Project
Border Basin I, LLC
Border Basin Solar Project

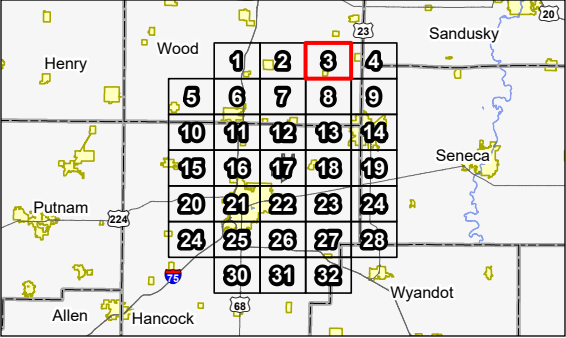
2028113269

Project Location
Hancock County, Ohio

Prepared by MZ on 2021-06-04
TR by SF on 2021-06-04
IR by CD on 2021-06-08



- Legend
- Project Area
- 10 Mile Buffer
- NRHP Listed Property
- NRHP Historic District
- Scenic Byway
- ODNR Land
- Recreation Area



Notes
1. Coordinate System: NAD 1983 StatePlane Ohio North FIPS 3401 Feet
2. Data Sources: Stantec, Border Basin LLC, Esri, USGS, PAD-US, ODNR, ODOT, NADS, NPS
3. Background: Esri

Preliminary Design - Not for Construction

Stantec



Figure No.
8-7

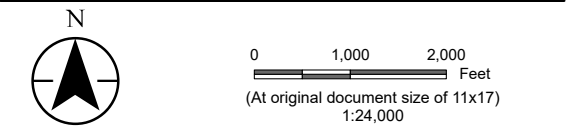
Title
Cultural and Recreational Map

Client/Project
Border Basin I, LLC
Border Basin Solar Project

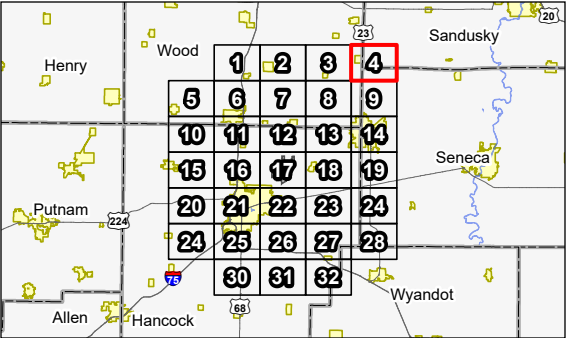
2028113269

Project Location
Hancock County, Ohio

Prepared by MZ on 2021-06-04
TR by SF on 2021-06-04
IR by CD on 2021-06-08



- Legend
- Project Area
 - 10 Mile Buffer
 - NRHP Listed Property
 - NRHP Historic District
 - Scenic Byway
 - ODNR Land
 - Recreation Area



Notes
1. Coordinate System: NAD 1983 StatePlane Ohio North FIPS 3401 Feet
2. Data Sources: Stantec, Border Basin LLC, Esri, USGS, PAD-US, ODNR, ODOT, NADS, NPS
3. Background: Esri

Preliminary Design - Not for Construction



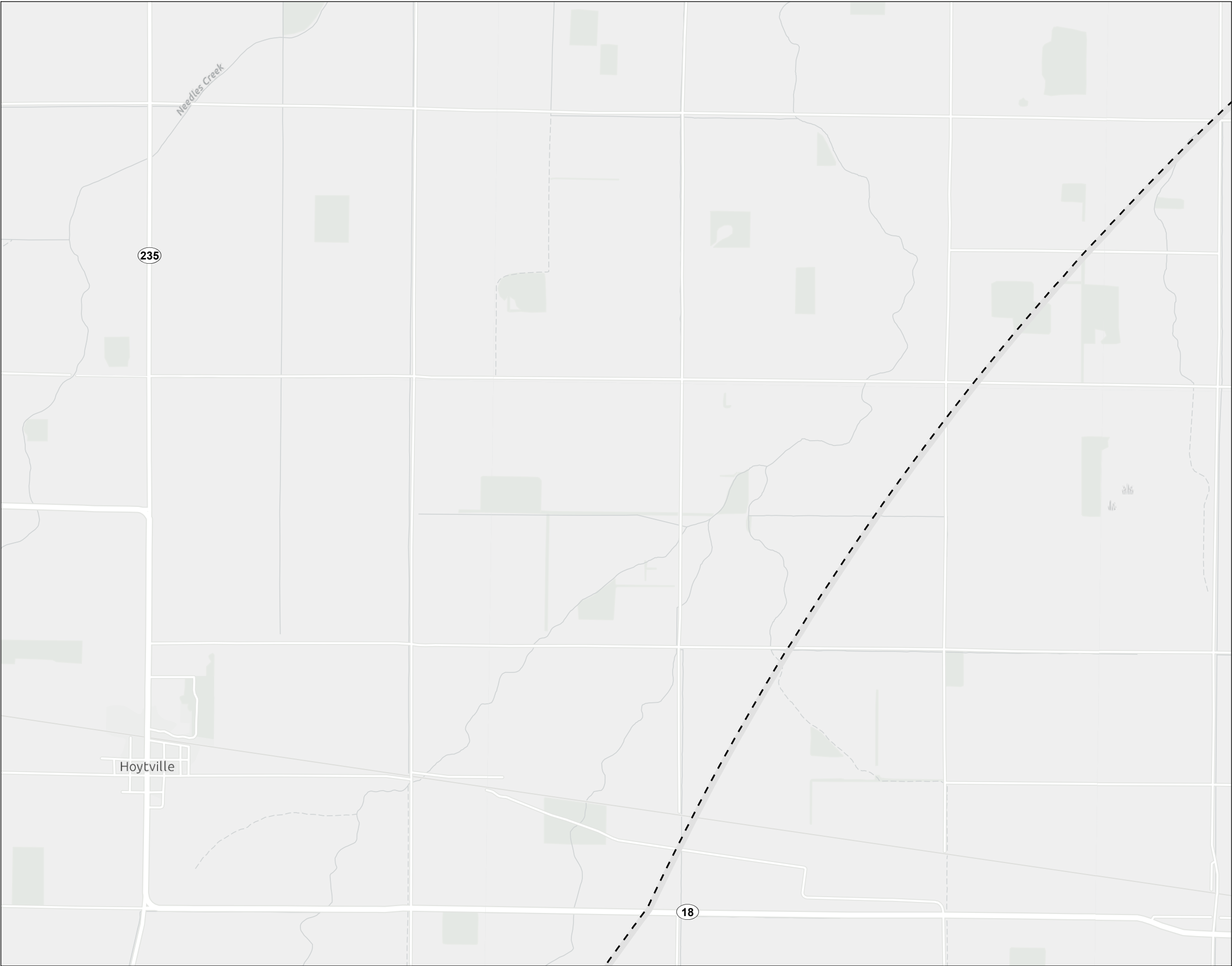


Figure No.
8-7

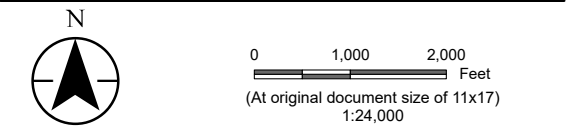
Title
Cultural and Recreational Map

Client/Project
Border Basin I, LLC
Border Basin Solar Project

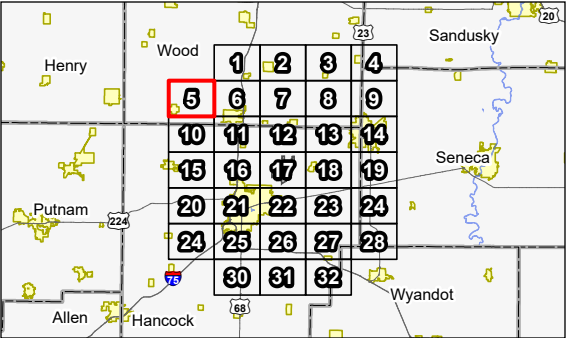
2028113269

Project Location
Hancock County, Ohio

Prepared by MZ on 2021-06-04
TR by SF on 2021-06-04
IR by CD on 2021-06-08



- Legend
- Project Area
 - 10 Mile Buffer
 - NRHP Listed Property
 - NRHP Historic District
 - Scenic Byway
 - ODNR Land
 - Recreation Area



Notes

1. Coordinate System: NAD 1983 StatePlane Ohio North FIPS 3401 Feet
2. Data Sources: Stantec, Border Basin LLC, Esri, USGS, PAD-US, ODNR, ODOT, NADS, NPS
3. Background: Esri

Preliminary Design - Not for Construction



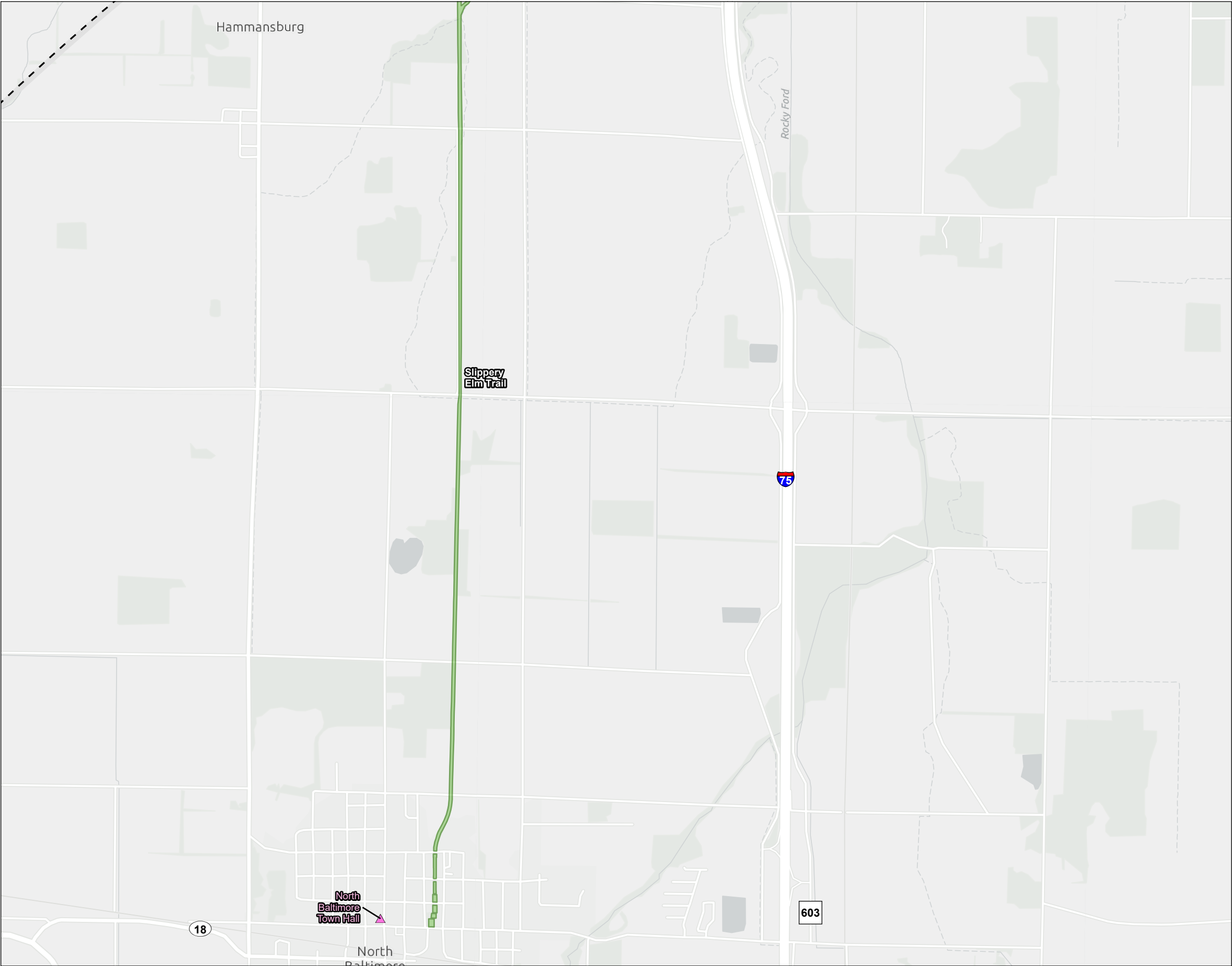


Figure No.
8-7

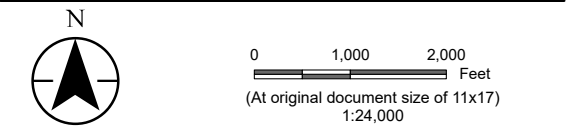
Title
Cultural and Recreational Map

Client/Project
Border Basin I, LLC
Border Basin Solar Project

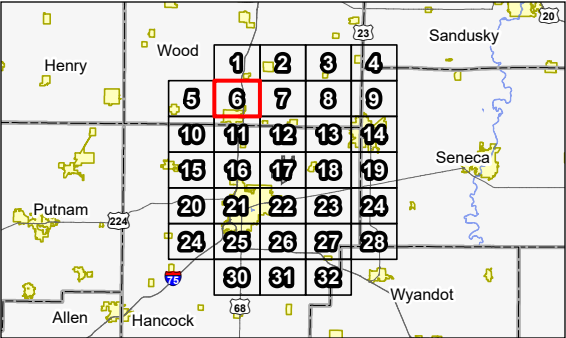
2028113269

Project Location
Hancock County, Ohio

Prepared by MZ on 2021-06-04
TR by SF on 2021-06-04
IR by CD on 2021-06-08



- Legend
- Project Area
 - 10 Mile Buffer
 - NRHP Listed Property
 - NRHP Historic District
 - Scenic Byway
 - ODNR Land
 - Recreation Area



Notes
1. Coordinate System: NAD 1983 StatePlane Ohio North FIPS 3401 Feet
2. Data Sources: Stantec, Border Basin LLC, Esri, USGS, PAD-US, ODNR, ODOT, NADS, NPS
3. Background: Esri

Preliminary Design - Not for Construction

Stantec

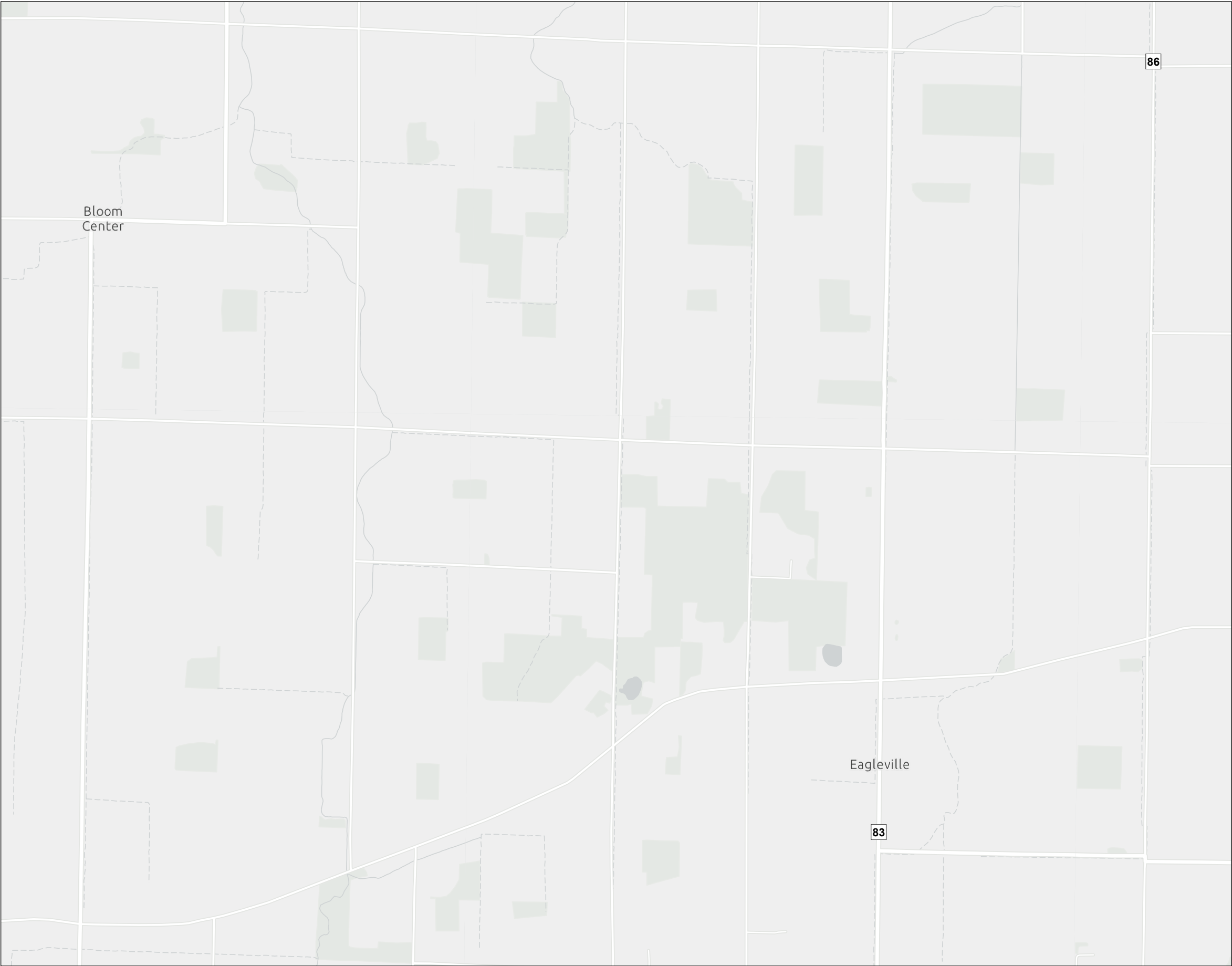


Figure No.
8-7

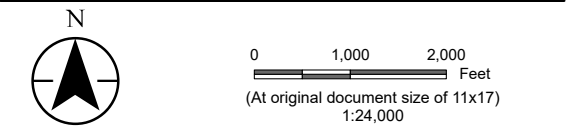
Title
Cultural and Recreational Map

Client/Project
Border Basin I, LLC
Border Basin Solar Project

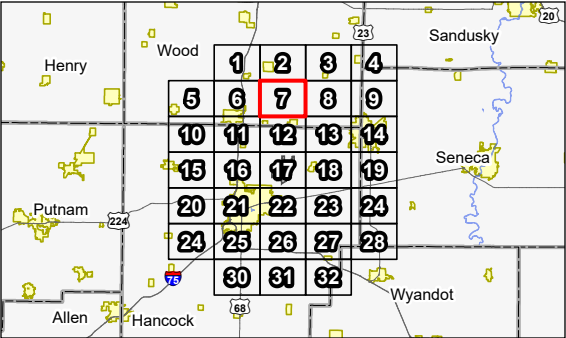
2028113269

Project Location
Hancock County, Ohio

Prepared by MZ on 2021-06-04
TR by SF on 2021-06-04
IR by CD on 2021-06-08



- Legend
- Project Area
 - 10 Mile Buffer
 - NRHP Listed Property
 - NRHP Historic District
 - Scenic Byway
 - ODNR Land
 - Recreation Area



Notes
1. Coordinate System: NAD 1983 StatePlane Ohio North FIPS 3401 Feet
2. Data Sources: Stantec, Border Basin LLC, Esri, USGS, PAD-US, ODNR, ODOT, NADS, NPS
3. Background: Esri

Preliminary Design - Not for Construction

Stantec

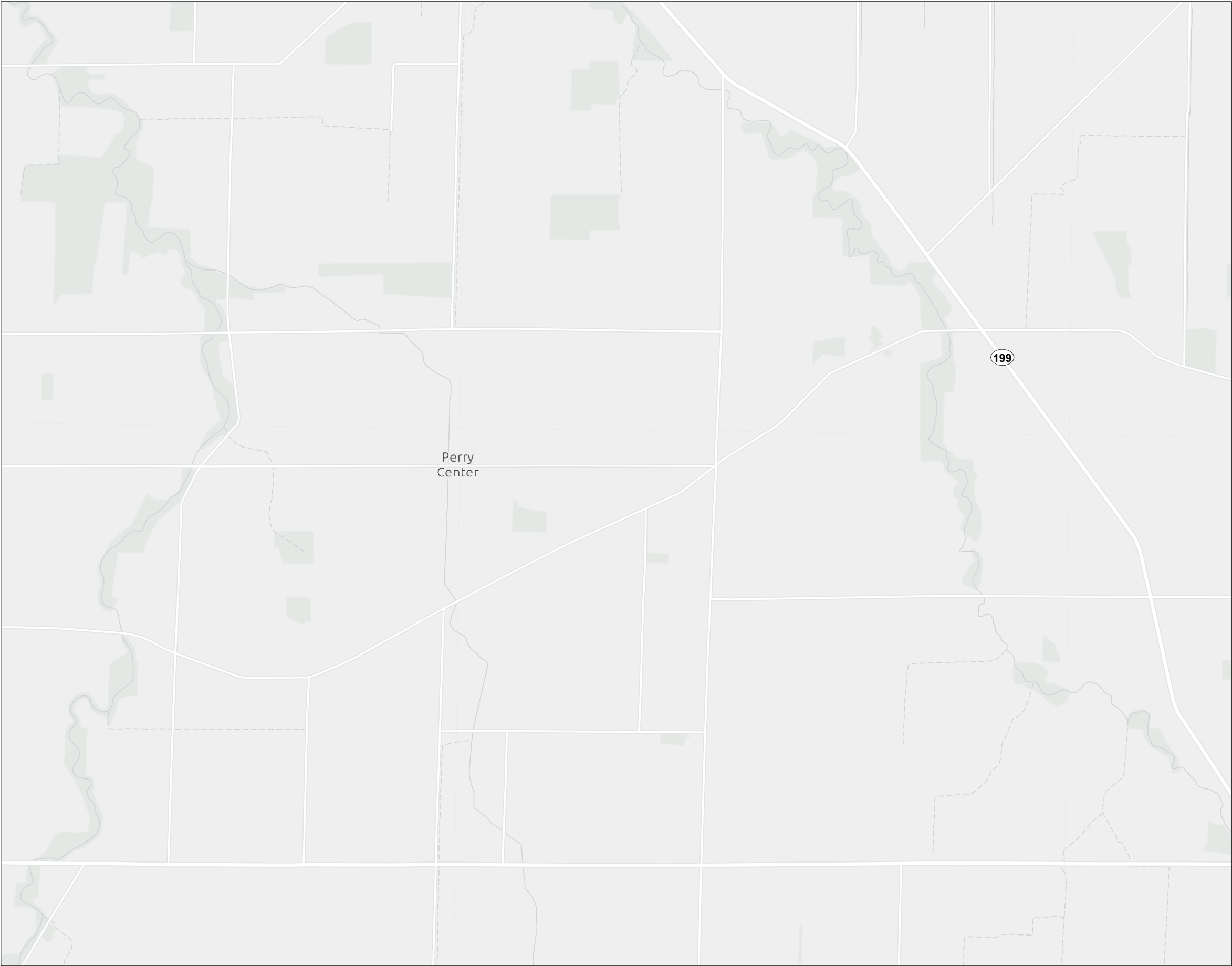


Figure No.
8-7

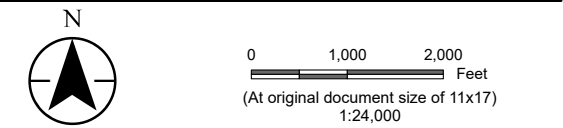
Title
Cultural and Recreational Map

Client/Project
Border Basin I, LLC
Border Basin Solar Project

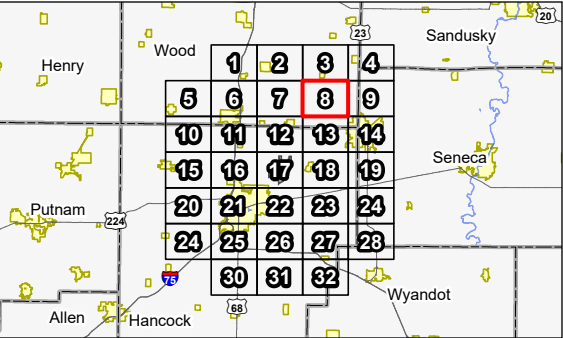
2028113269

Project Location
Hancock County, Ohio

Prepared by MZ on 2021-06-04
TR by SF on 2021-06-04
IR by CD on 2021-06-08



- Legend
- Project Area
 - 10 Mile Buffer
 - NRHP Listed Property
 - NRHP Historic District
 - Scenic Byway
 - ODNR Land
 - Recreation Area



Notes
1. Coordinate System: NAD 1983 StatePlane Ohio North FIPS 3401 Feet
2. Data Sources: Stantec, Border Basin LLC, Esri, USGS, PAD-US, ODNR, ODOT, NADS, NPS
3. Background: Esri

Preliminary Design - Not for Construction



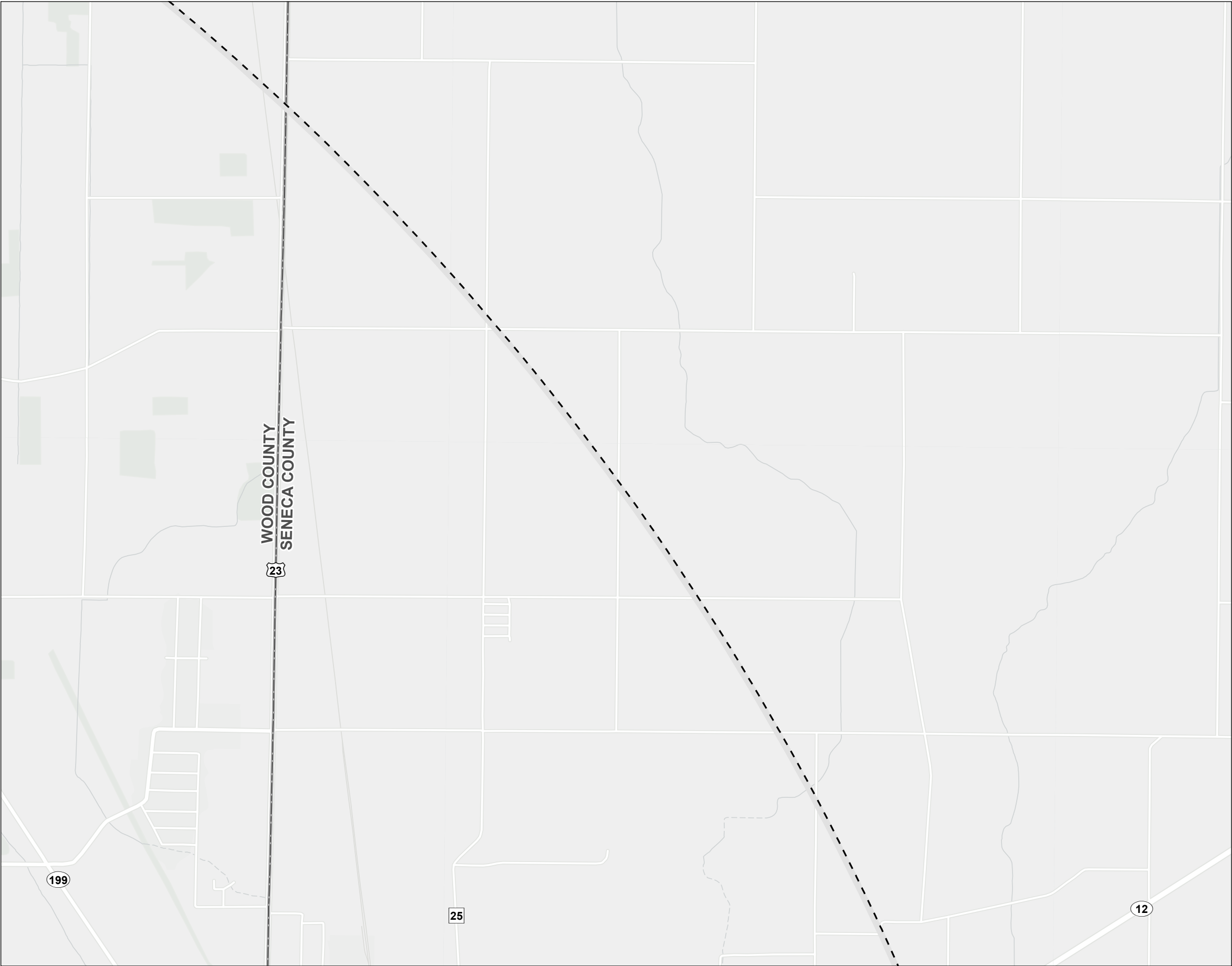


Figure No.
8-7

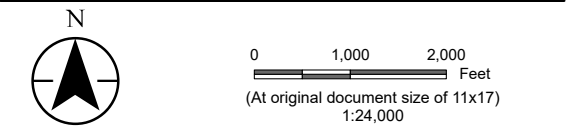
Title
Cultural and Recreational Map

Client/Project
Border Basin I, LLC
Border Basin Solar Project

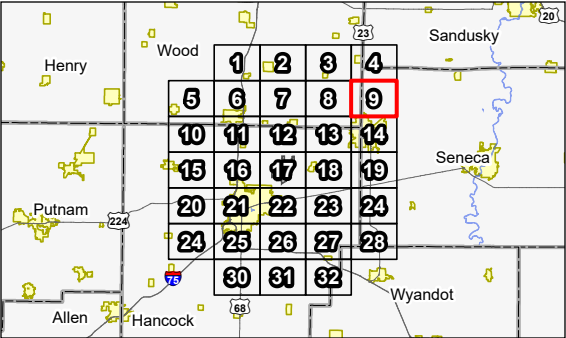
2028113269

Project Location
Hancock County, Ohio

Prepared by MZ on 2021-06-04
TR by SF on 2021-06-04
IR by CD on 2021-06-08



- Legend
- Project Area
 - 10 Mile Buffer
 - NRHP Listed Property
 - NRHP Historic District
 - Scenic Byway
 - ODNR Land
 - Recreation Area



Notes

1. Coordinate System: NAD 1983 StatePlane Ohio North FIPS 3401 Feet
2. Data Sources: Stantec, Border Basin LLC, Esri, USGS, PAD-US, ODNR, ODOT, NADS, NPS
3. Background: Esri

Preliminary Design - Not for Construction

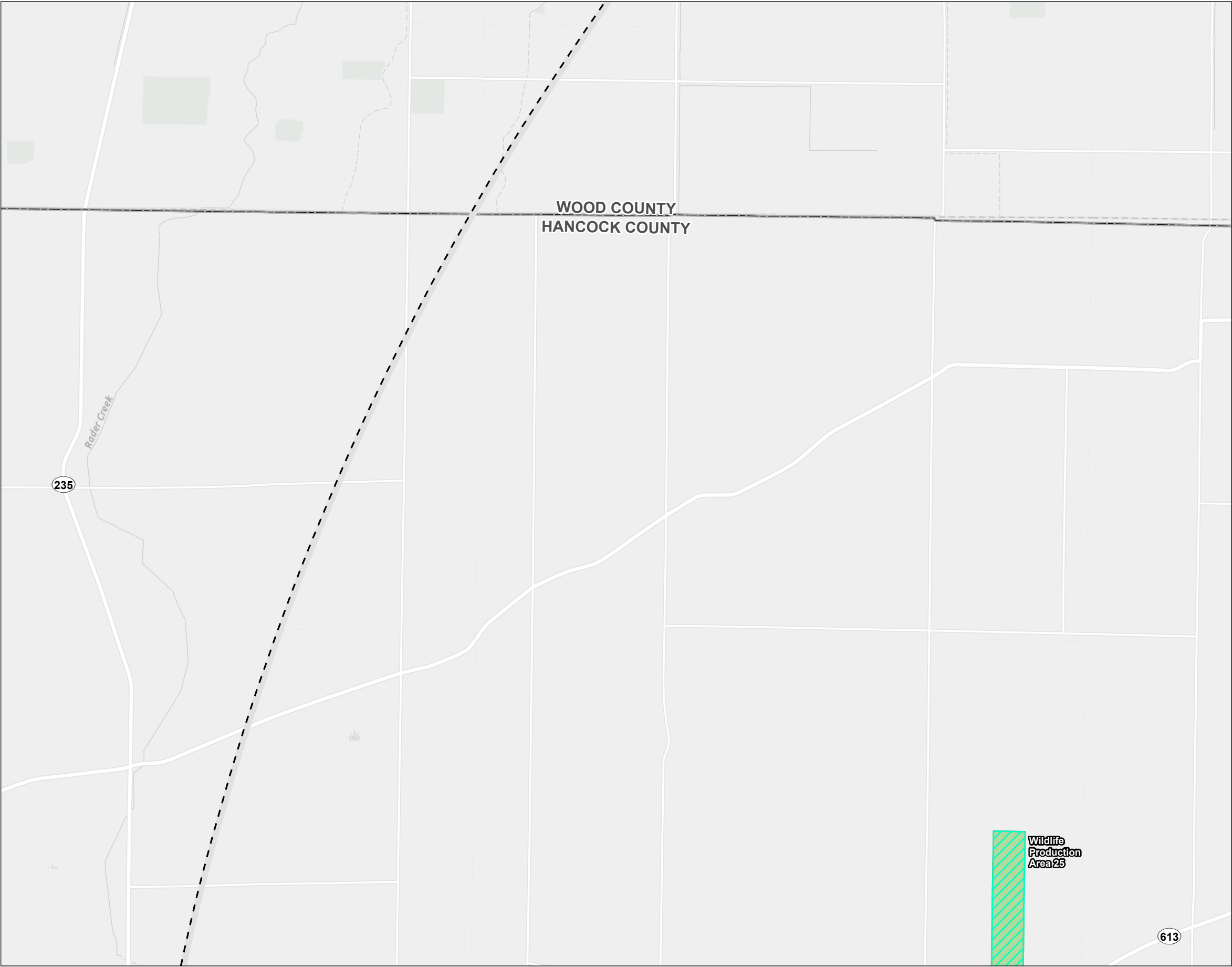


Figure No.
8-7

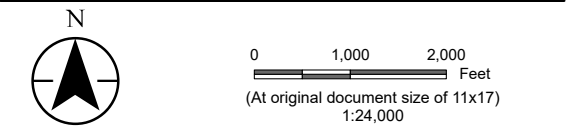
Title
Cultural and Recreational Map

Client/Project
Border Basin I, LLC
Border Basin Solar Project

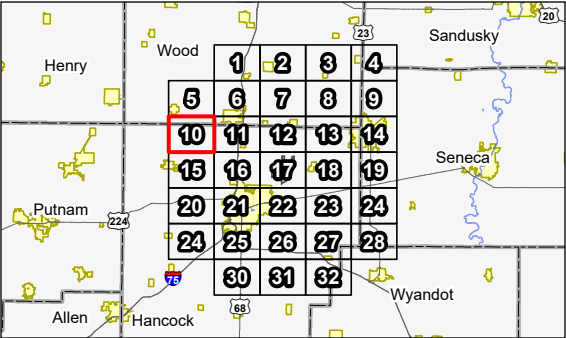
2028113269

Project Location
Hancock County, Ohio

Prepared by MZ on 2021-06-04
TR by SF on 2021-06-04
IR by CD on 2021-06-08



- Legend
- Project Area
 - 10 Mile Buffer
 - NRHP Listed Property
 - NRHP Historic District
 - Scenic Byway
 - ODNR Land
 - Recreation Area



Notes

1. Coordinate System: NAD 1983 StatePlane Ohio North FIPS 3401 Feet
2. Data Sources: Stantec, Border Basin LLC, Esri, USGS, PAD-US, ODNR, ODOT, NADS, NPS
3. Background: Esri

Preliminary Design - Not for Construction



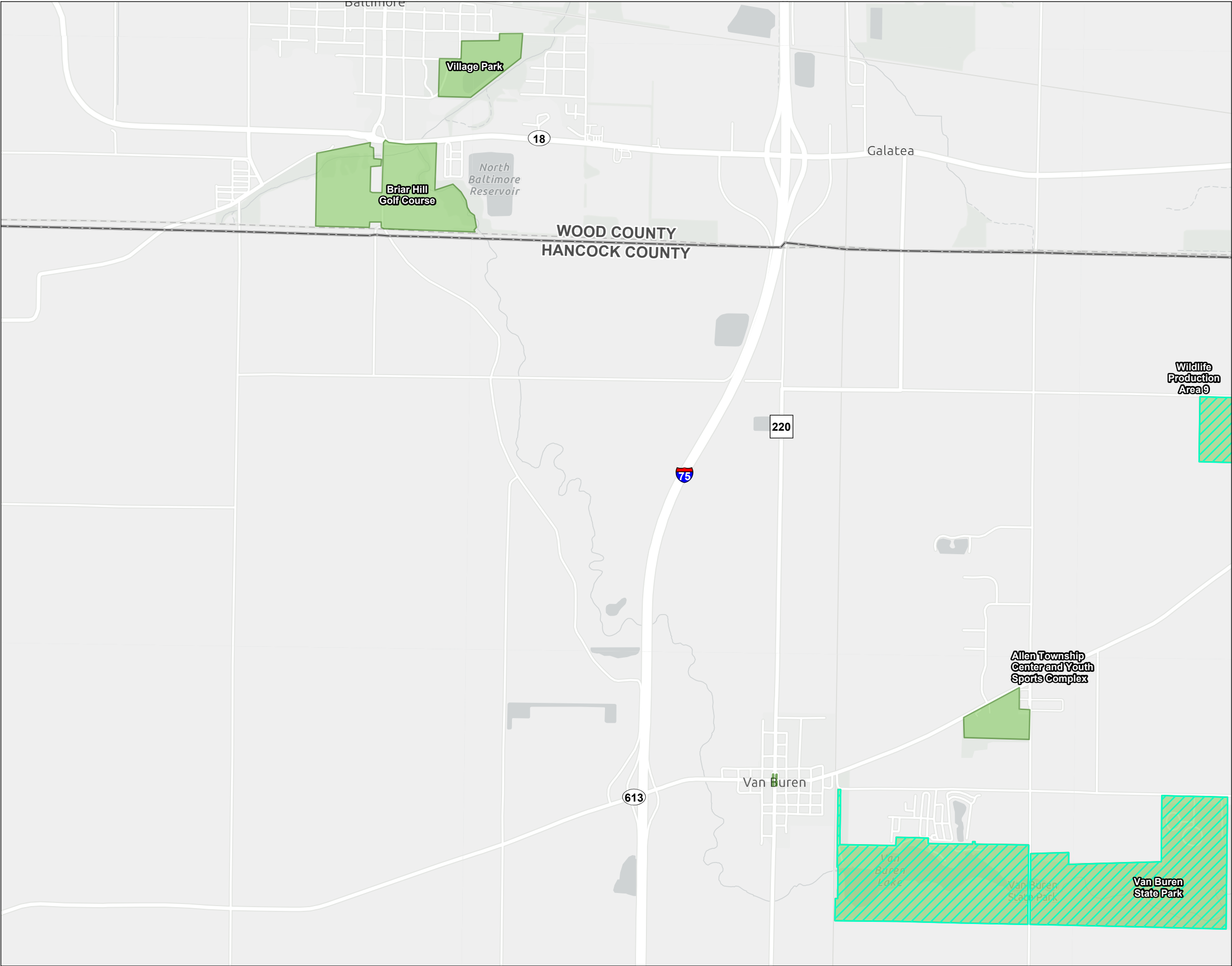


Figure No.
8-7

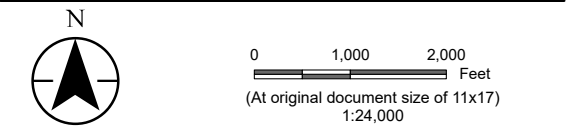
Title
Cultural and Recreational Map

Client/Project
Border Basin I, LLC
Border Basin Solar Project

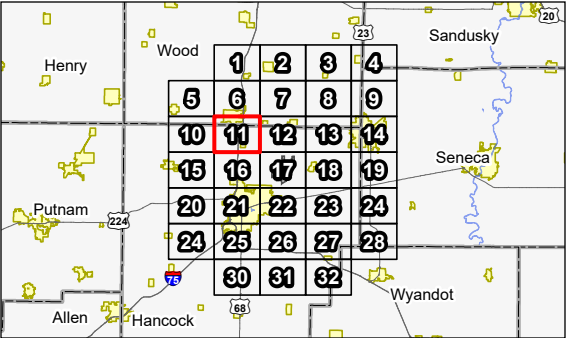
2028113269

Project Location
Hancock County, Ohio

Prepared by MZ on 2021-06-04
TR by SF on 2021-06-04
IR by CD on 2021-06-08



- Legend
- Project Area
 - 10 Mile Buffer
 - NRHP Listed Property
 - NRHP Historic District
 - Scenic Byway
 - ODNR Land
 - Recreation Area



Notes

1. Coordinate System: NAD 1983 StatePlane Ohio North FIPS 3401 Feet
2. Data Sources: Stantec, Border Basin LLC, Esri, USGS, PAD-US, ODNR, ODOT, NADS, NPS
3. Background: Esri

Preliminary Design - Not for Construction

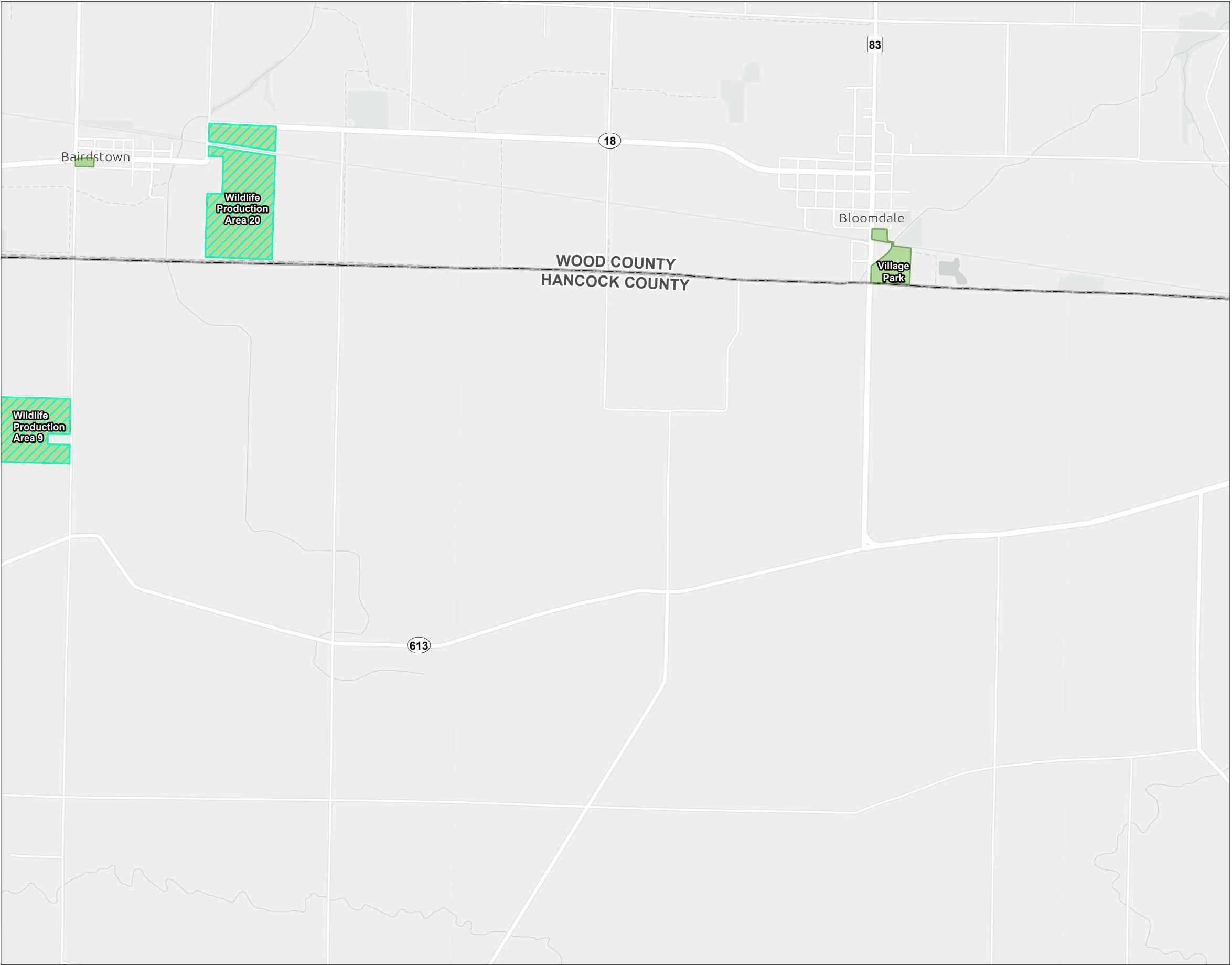


Figure No.
8-7

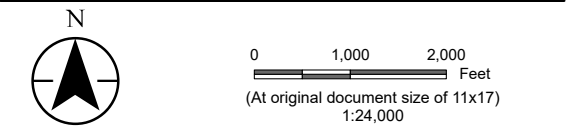
Title
Cultural and Recreational Map

Client/Project
Border Basin I, LLC
Border Basin Solar Project

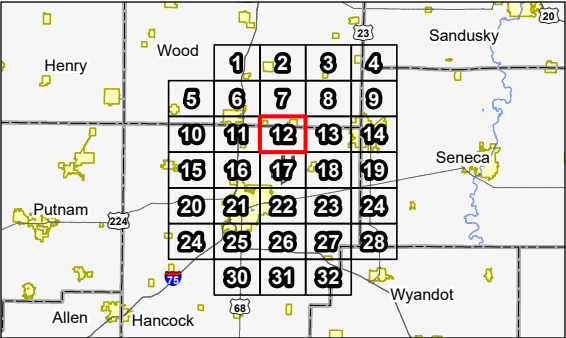
2028113269

Project Location
Hancock County, Ohio

Prepared by MZ on 2021-06-04
TR by SF on 2021-06-04
IR by CD on 2021-06-08



- Legend
- Project Area
 - 10 Mile Buffer
 - NRHP Listed Property
 - NRHP Historic District
 - Scenic Byway
 - ODNR Land
 - Recreation Area



Notes

1. Coordinate System: NAD 1983 StatePlane Ohio North FIPS 3401 Feet

2. Data Sources: Stantec, Border Basin LLC, Esri, USGS, PAD-US, ODNR, ODOT, NADS, NPS

3. Background: Esri

Preliminary Design - Not for Construction



Figure No.
8-7

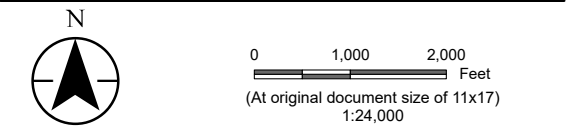
Title
Cultural and Recreational Map

Client/Project
Border Basin I, LLC
Border Basin Solar Project

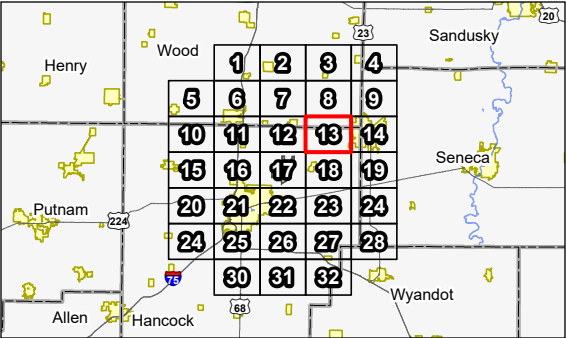
2028113269

Project Location
Hancock County, Ohio

Prepared by MZ on 2021-06-04
TR by SF on 2021-06-04
IR by CD on 2021-06-08



- Legend
- Project Area
 - 10 Mile Buffer
 - NRHP Listed Property
 - NRHP Historic District
 - Scenic Byway
 - ODNR Land
 - Recreation Area



Notes

1. Coordinate System: NAD 1983 StatePlane Ohio North FIPS 3401 Feet

2. Data Sources: Stantec, Border Basin LLC, Esri, USGS, PAD-US, ODNR, ODOT, NADS, NPS

3. Background: Esri

Preliminary Design - Not for Construction

Stantec

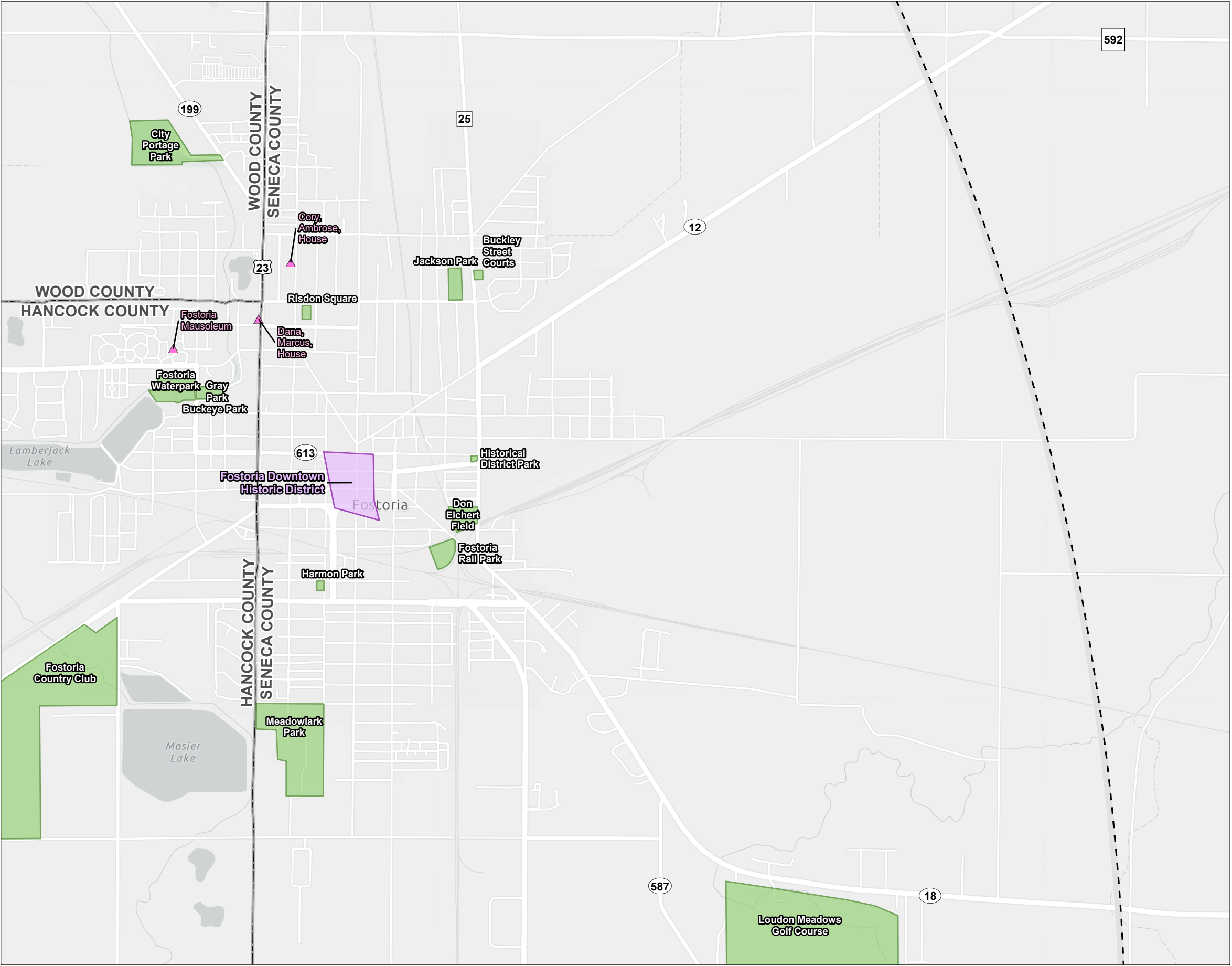


Figure No.
8-7

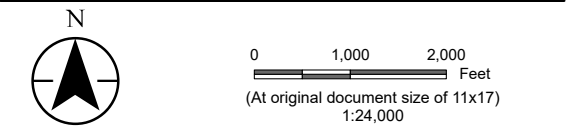
Title
Cultural and Recreational Map

Client/Project
Border Basin I, LLC
Border Basin Solar Project

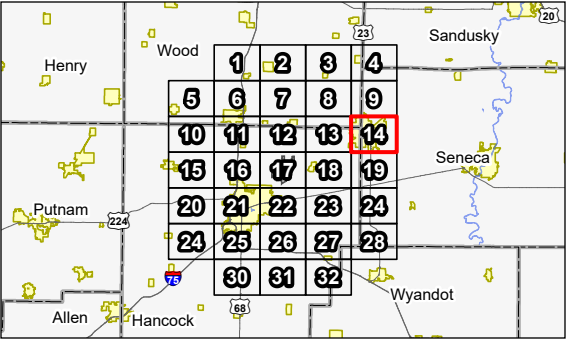
2028113269

Project Location
Hancock County, Ohio

Prepared by MZ on 2021-06-04
TR by SF on 2021-06-04
IR by CD on 2021-06-08



- Legend
- Project Area
 - 10 Mile Buffer
 - NRHP Listed Property
 - NRHP Historic District
 - Scenic Byway
 - ODNR Land
 - Recreation Area



Notes

1. Coordinate System: NAD 1983 StatePlane Ohio North FIPS 3401 Feet
2. Data Sources: Stantec, Border Basin LLC, Esri, USGS, PAD-US, ODNR, ODOT, NADS, NPS
3. Background: Esri

Preliminary Design - Not for Construction



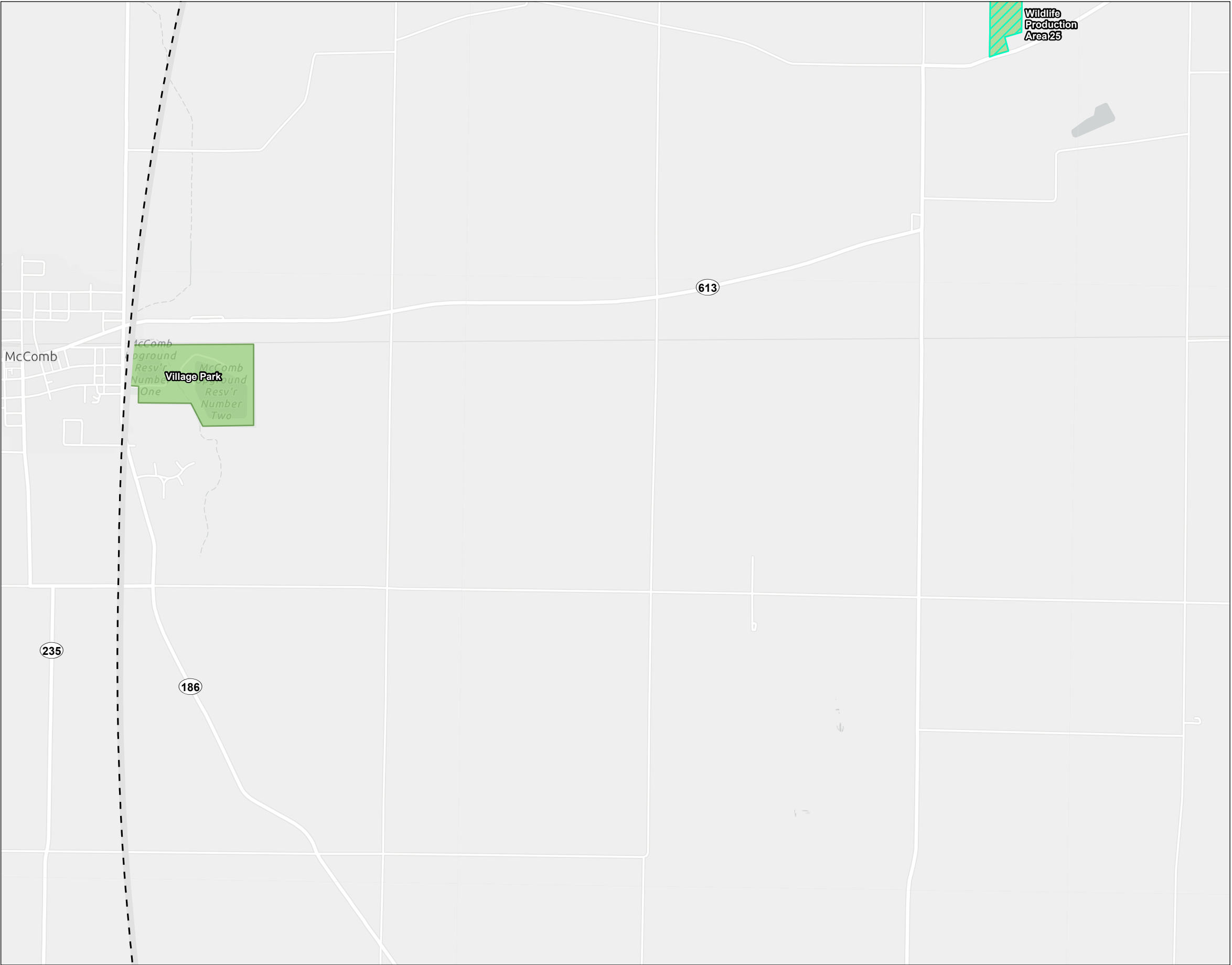


Figure No.
8-7

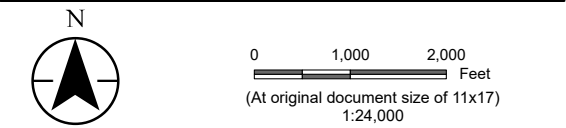
Title
Cultural and Recreational Map

Client/Project
Border Basin I, LLC
Border Basin Solar Project

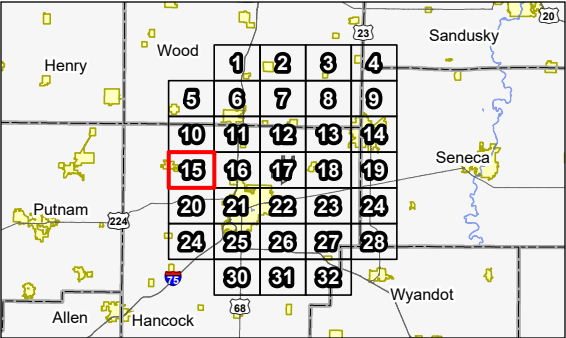
2028113269

Project Location
Hancock County, Ohio

Prepared by MZ on 2021-06-04
TR by SF on 2021-06-04
IR by CD on 2021-06-08



- Legend
- Project Area
 - 10 Mile Buffer
 - NRHP Listed Property
 - NRHP Historic District
 - Scenic Byway
 - ODNR Land
 - Recreation Area



Notes
1. Coordinate System: NAD 1983 StatePlane Ohio North FIPS 3401 Feet
2. Data Sources: Stantec, Border Basin LLC, Esri, USGS, PAD-US, ODNR, ODOT, NADS, NPS
3. Background: Esri

Preliminary Design - Not for Construction

Stantec

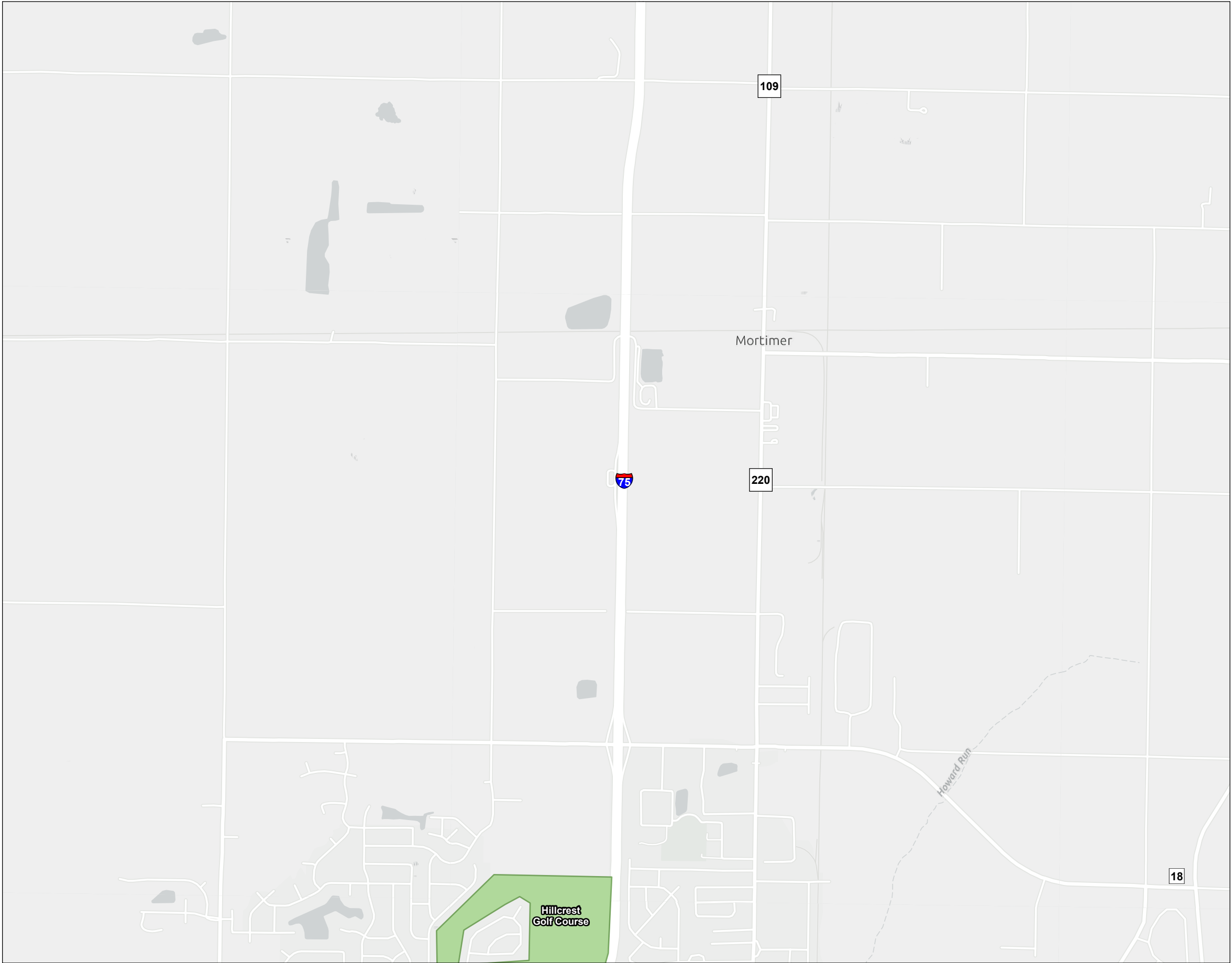


Figure No.
8-7

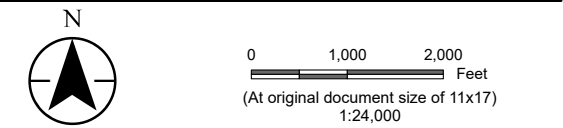
Title
Cultural and Recreational Map

Client/Project
Border Basin I, LLC
Border Basin Solar Project

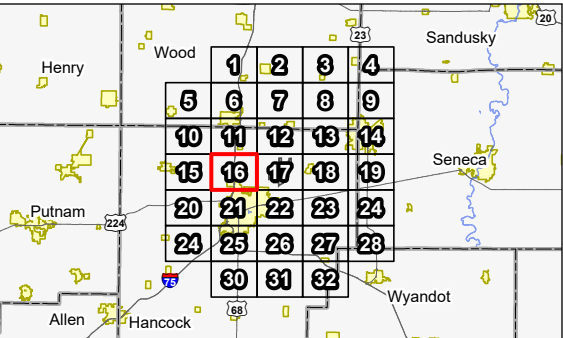
2028113269

Project Location
Hancock County, Ohio

Prepared by MZ on 2021-06-04
TR by SF on 2021-06-04
IR by CD on 2021-06-08



- Legend
- Project Area
 - 10 Mile Buffer
 - NRHP Listed Property
 - NRHP Historic District
 - Scenic Byway
 - ODNR Land
 - Recreation Area



Notes

1. Coordinate System: NAD 1983 StatePlane Ohio North FIPS 3401 Feet
2. Data Sources: Stantec, Border Basin LLC, Esri, USGS, PAD-US, ODNR, ODOT, NADS, NPS
3. Background: Esri

Preliminary Design - Not for Construction



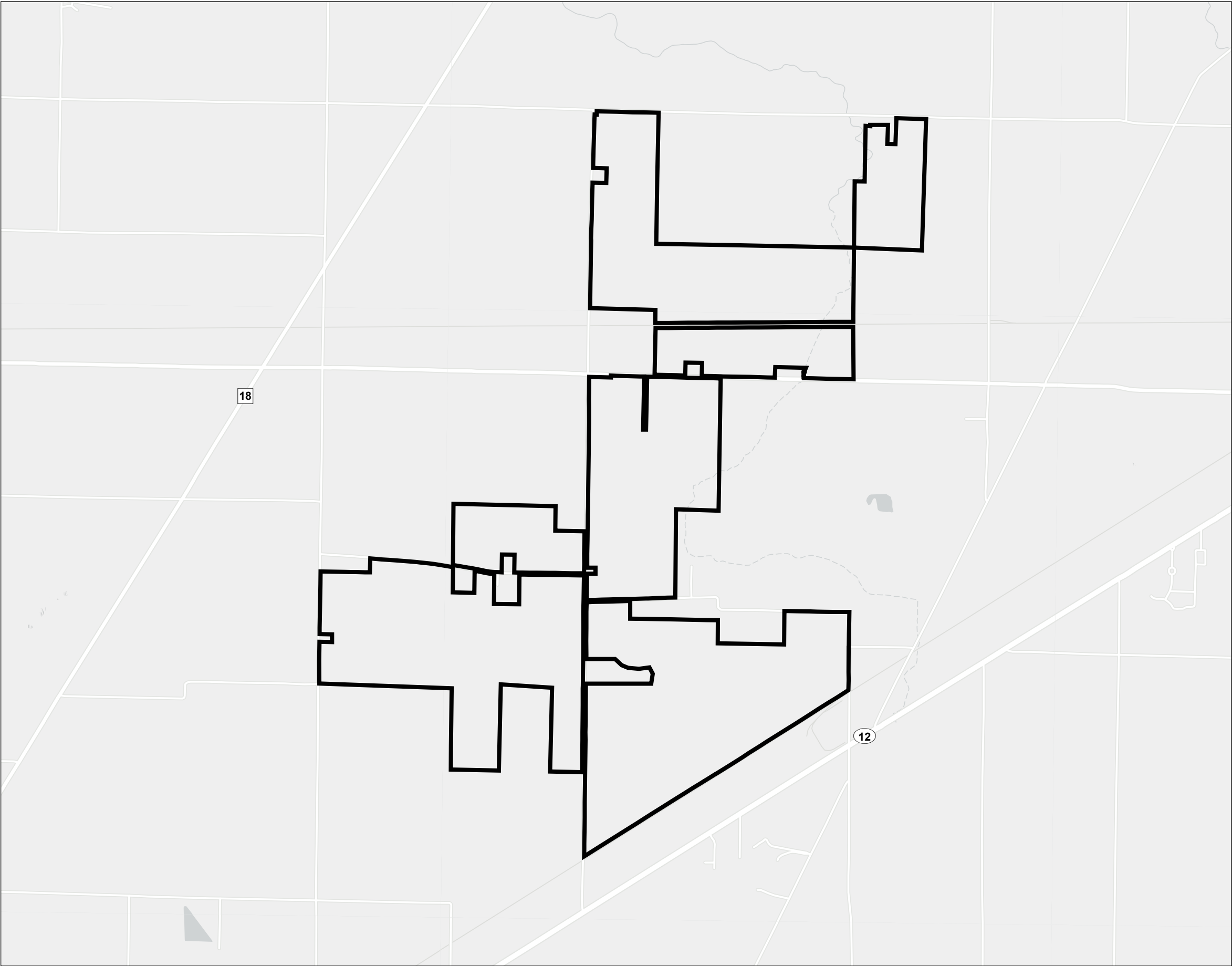


Figure No.
8-7

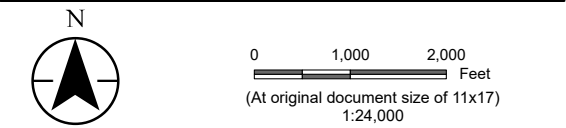
Title
Cultural and Recreational Map

Client/Project
Border Basin I, LLC
Border Basin Solar Project

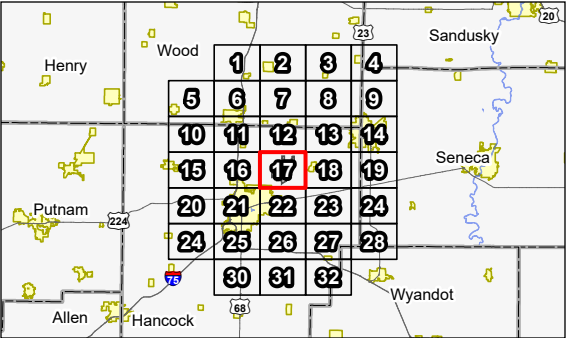
2028113269

Project Location
Hancock County, Ohio

Prepared by MZ on 2021-06-04
TR by SF on 2021-06-04
IR by CD on 2021-06-08



- Legend
- Project Area
 - 10 Mile Buffer
 - NRHP Listed Property
 - NRHP Historic District
 - Scenic Byway
 - ODNR Land
 - Recreation Area



Notes

1. Coordinate System: NAD 1983 StatePlane Ohio North FIPS 3401 Feet
2. Data Sources: Stantec, Border Basin LLC, Esri, USGS, PAD-US, ODNR, ODOT, NADS, NPS
3. Background: Esri

Preliminary Design - Not for Construction



Figure No.
8-7

Title
Cultural and Recreational Map

Client/Project
Border Basin I, LLC
Border Basin Solar Project

2028113269

Project Location
Hancock County, Ohio

Prepared by MZ on 2021-06-04
TR by SF on 2021-06-04
IR by CD on 2021-06-08

N

01,0002,000

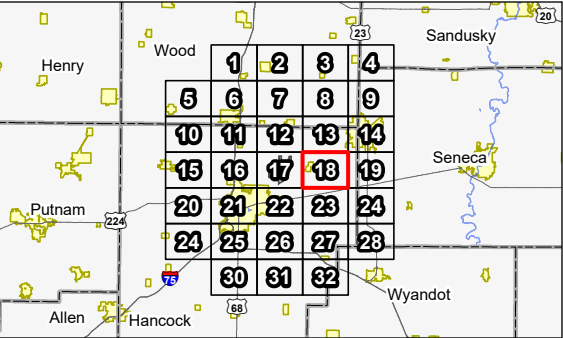
Feet

(At original document size of 11x17)

1:24,000

Legend

- Project Area
- 10 Mile Buffer
- NRHP Listed Property
- NRHP Historic District
- Scenic Byway
- ODNR Land
- Recreation Area



Notes
1. Coordinate System: NAD 1983 StatePlane Ohio North FIPS 3401 Feet
2. Data Sources: Stantec, Border Basin LLC, Esri, USGS, PAD-US, ODNR, ODOT, NADS, NPS
3. Background: Esri

Preliminary Design - Not for Construction

Stantec



Figure No.
8-7

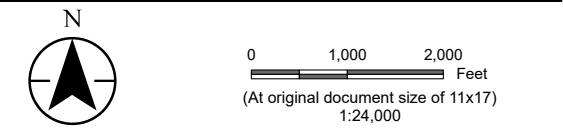
Title
Cultural and Recreational Map

Client/Project
Border Basin I, LLC
Border Basin Solar Project

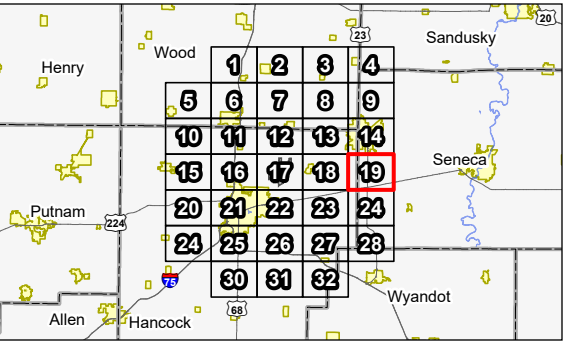
2028113269

Project Location
Hancock County, Ohio

Prepared by MZ on 2021-06-04
TR by SF on 2021-06-04
IR by CD on 2021-06-08



- Legend
- Project Area
 - 10 Mile Buffer
 - NRHP Listed Property
 - NRHP Historic District
 - Scenic Byway
 - ODNR Land
 - Recreation Area



Notes

1. Coordinate System: NAD 1983 StatePlane Ohio North FIPS 3401 Feet
2. Data Sources: Stantec, Border Basin LLC, Esri, USGS, PAD-US, ODNR, ODOT, NADS, NPS
3. Background: Esri

Preliminary Design - Not for Construction

Stantec

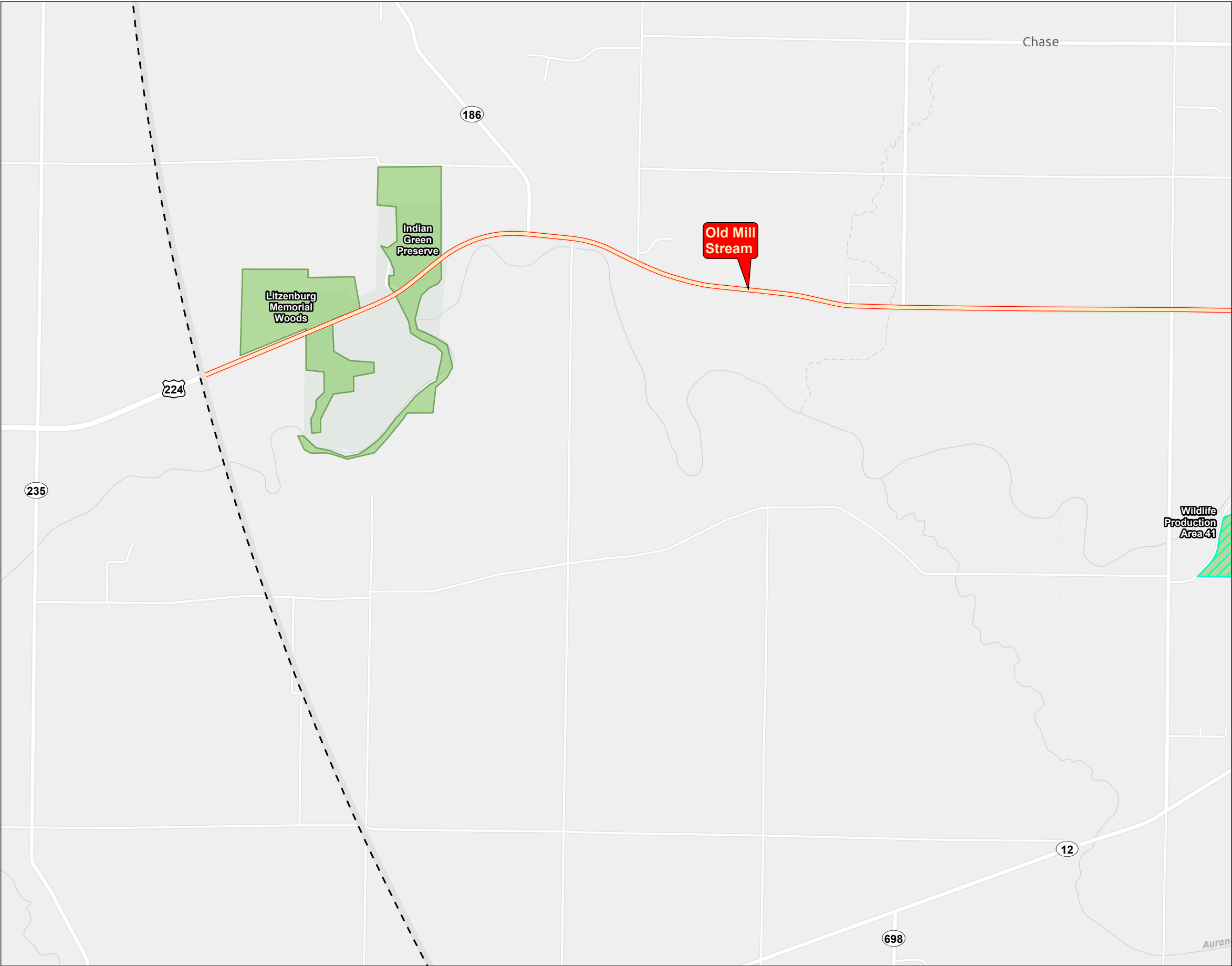


Figure No.
8-7

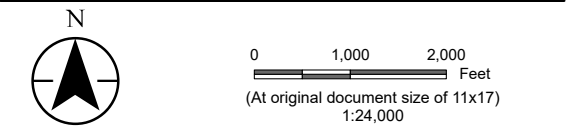
Title
Cultural and Recreational Map

Client/Project
Border Basin I, LLC
Border Basin Solar Project

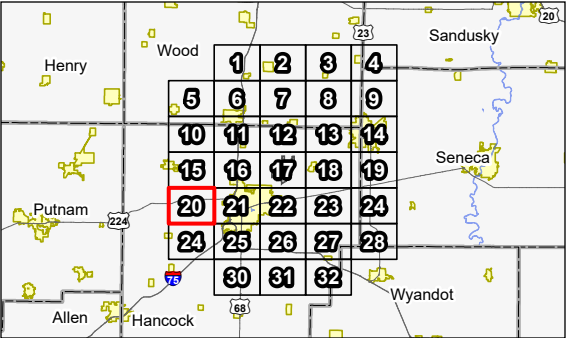
2028113269

Project Location
Hancock County, Ohio

Prepared by MZ on 2021-06-04
TR by SF on 2021-06-04
IR by CD on 2021-06-08



- Legend
- Project Area
 - 10 Mile Buffer
 - NRHP Listed Property
 - NRHP Historic District
 - Scenic Byway
 - ODNR Land
 - Recreation Area



Notes

1. Coordinate System: NAD 1983 StatePlane Ohio North FIPS 3401 Feet
2. Data Sources: Stantec, Border Basin LLC, Esri, USGS, PAD-US, ODNR, ODOT, NADS, NPS
3. Background: Esri

Preliminary Design - Not for Construction

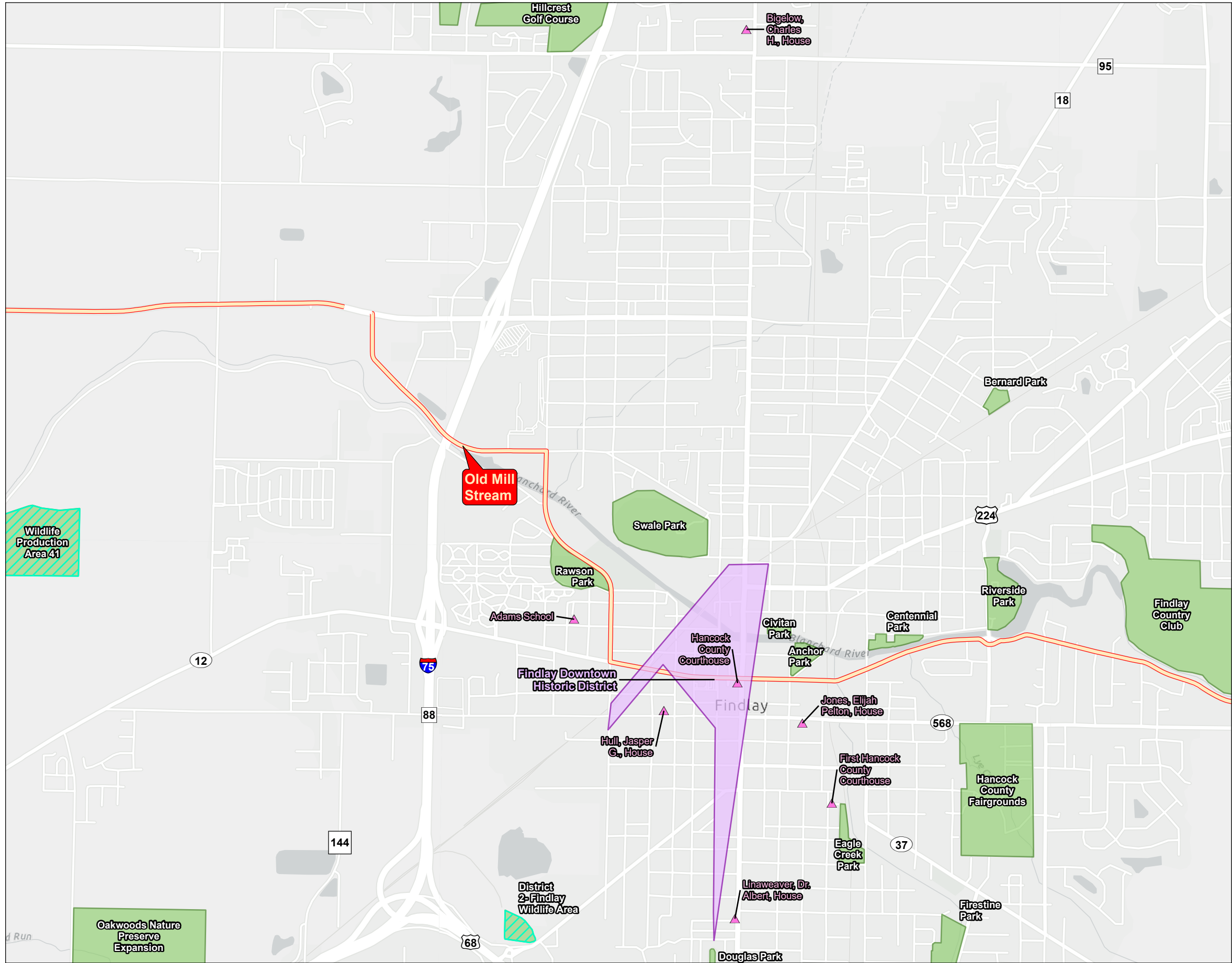


Figure No.
8-7

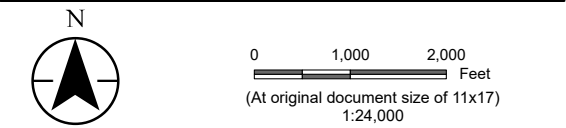
Title
Cultural and Recreational Map

Client/Project
Border Basin I, LLC
Border Basin Solar Project

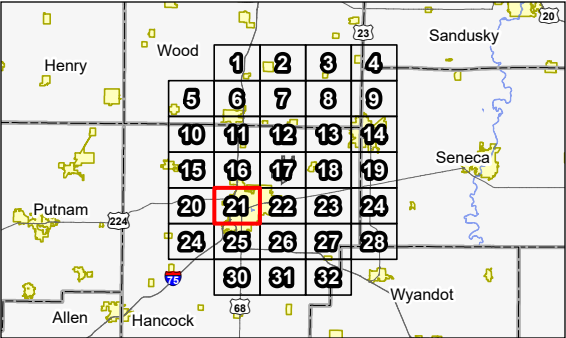
2028113269

Project Location
Hancock County, Ohio

Prepared by MZ on 2021-06-04
TR by SF on 2021-06-04
IR by CD on 2021-06-08



- Legend
- Project Area
 - 10 Mile Buffer
 - NRHP Listed Property
 - NRHP Historic District
 - Scenic Byway
 - ODNR Land
 - Recreation Area



Notes

1. Coordinate System: NAD 1983 StatePlane Ohio North FIPS 3401 Feet
2. Data Sources: Stantec, Border Basin LLC, Esri, USGS, PAD-US, ODNR, ODOT, NADS, NPS
3. Background: Esri

Preliminary Design - Not for Construction



Figure No.
8-7

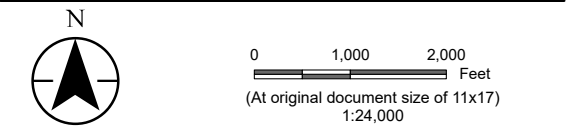
Title
Cultural and Recreational Map

Client/Project
Border Basin I, LLC
Border Basin Solar Project

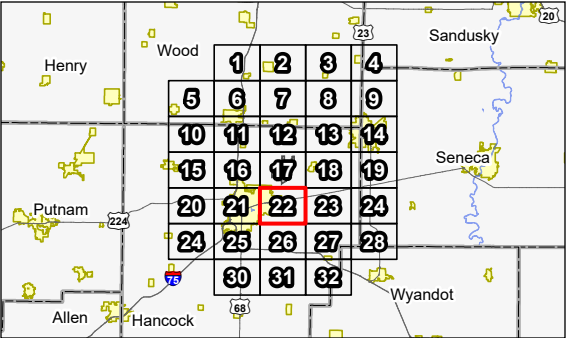
2028113269

Project Location
Hancock County, Ohio

Prepared by MZ on 2021-06-04
TR by SF on 2021-06-04
IR by CD on 2021-06-08



- Legend
- Project Area
 - 10 Mile Buffer
 - NRHP Listed Property
 - NRHP Historic District
 - Scenic Byway
 - ODNR Land
 - Recreation Area



Notes

1. Coordinate System: NAD 1983 StatePlane Ohio North FIPS 3401 Feet
2. Data Sources: Stantec, Border Basin LLC, Esri, USGS, PAD-US, ODNR, ODOT, NADS, NPS
3. Background: Esri

Preliminary Design - Not for Construction



Figure No.
8-7

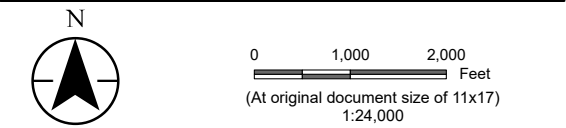
Title
Cultural and Recreational Map

Client/Project
Border Basin I, LLC
Border Basin Solar Project

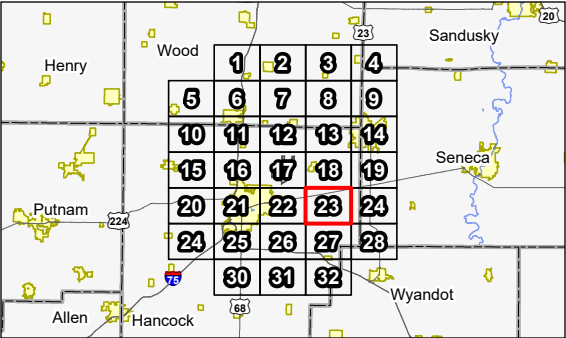
2028113269

Project Location
Hancock County, Ohio

Prepared by MZ on 2021-06-04
TR by SF on 2021-06-04
IR by CD on 2021-06-08



- Legend
- Project Area
 - 10 Mile Buffer
 - NRHP Listed Property
 - NRHP Historic District
 - Scenic Byway
 - ODNR Land
 - Recreation Area



Notes

1. Coordinate System: NAD 1983 StatePlane Ohio North FIPS 3401 Feet
2. Data Sources: Stantec, Border Basin LLC, Esri, USGS, PAD-US, ODNR, ODOT, NADS, NPS
3. Background: Esri

Preliminary Design - Not for Construction

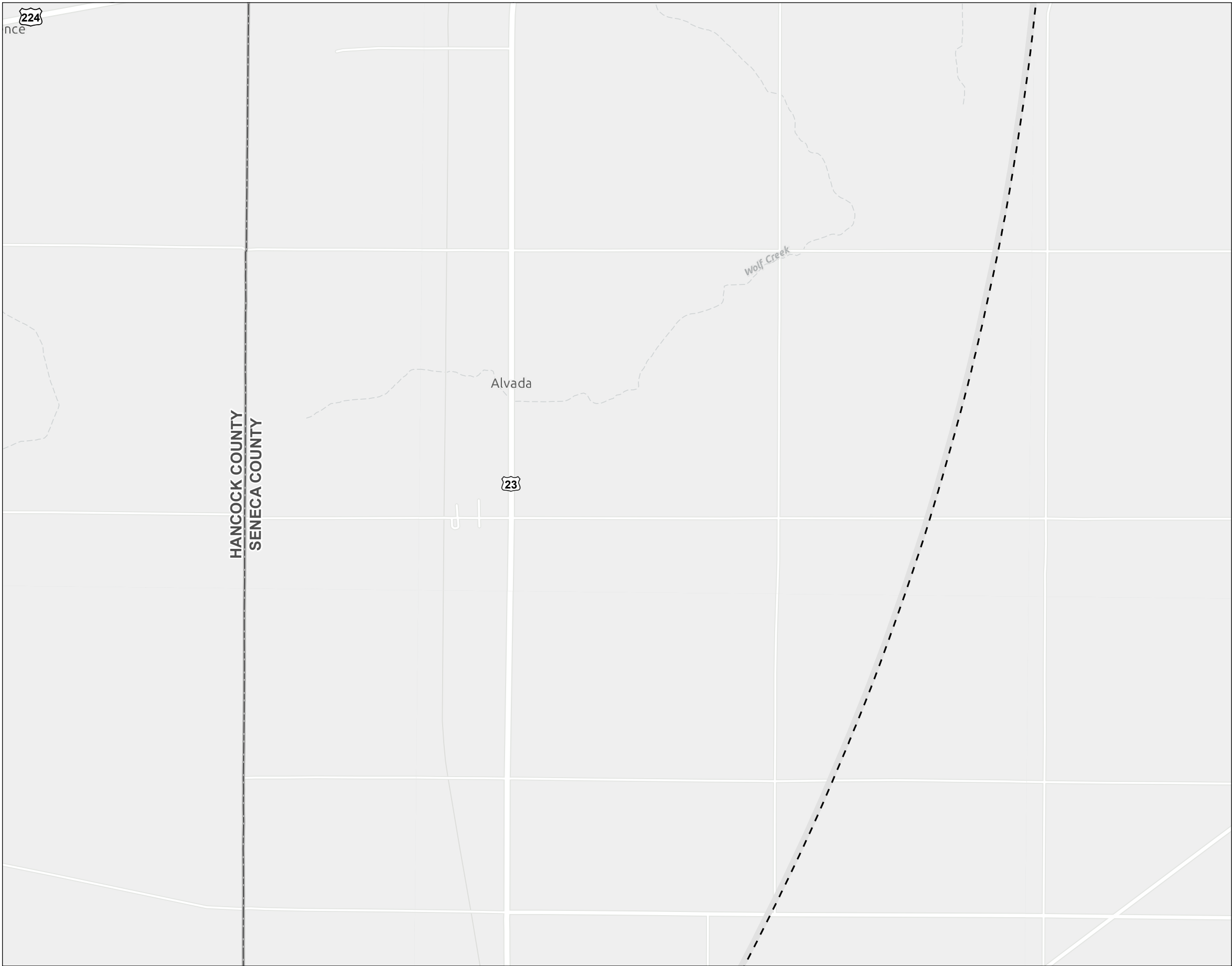


Figure No.
8-7

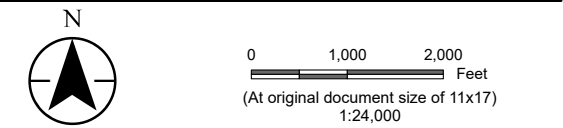
Title
Cultural and Recreational Map

Client/Project
Border Basin I, LLC
Border Basin Solar Project

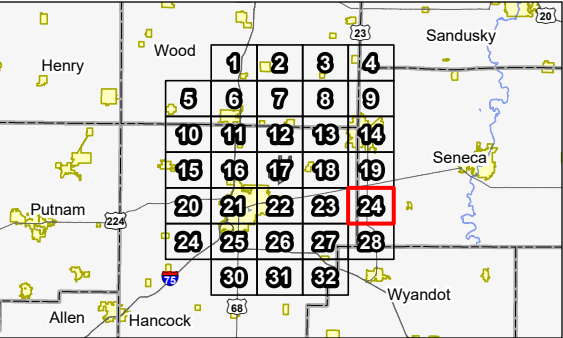
2028113269

Project Location
Hancock County, Ohio

Prepared by MZ on 2021-06-04
TR by SF on 2021-06-04
IR by CD on 2021-06-08



- Legend
- Project Area
 - 10 Mile Buffer
 - NRHP Listed Property
 - NRHP Historic District
 - Scenic Byway
 - ODNR Land
 - Recreation Area



Notes
1. Coordinate System: NAD 1983 StatePlane Ohio North FIPS 3401 Feet
2. Data Sources: Stantec, Border Basin LLC, Esri, USGS, PAD-US, ODNR, ODOT, NADS, NPS
3. Background: Esri

Preliminary Design - Not for Construction

Stantec

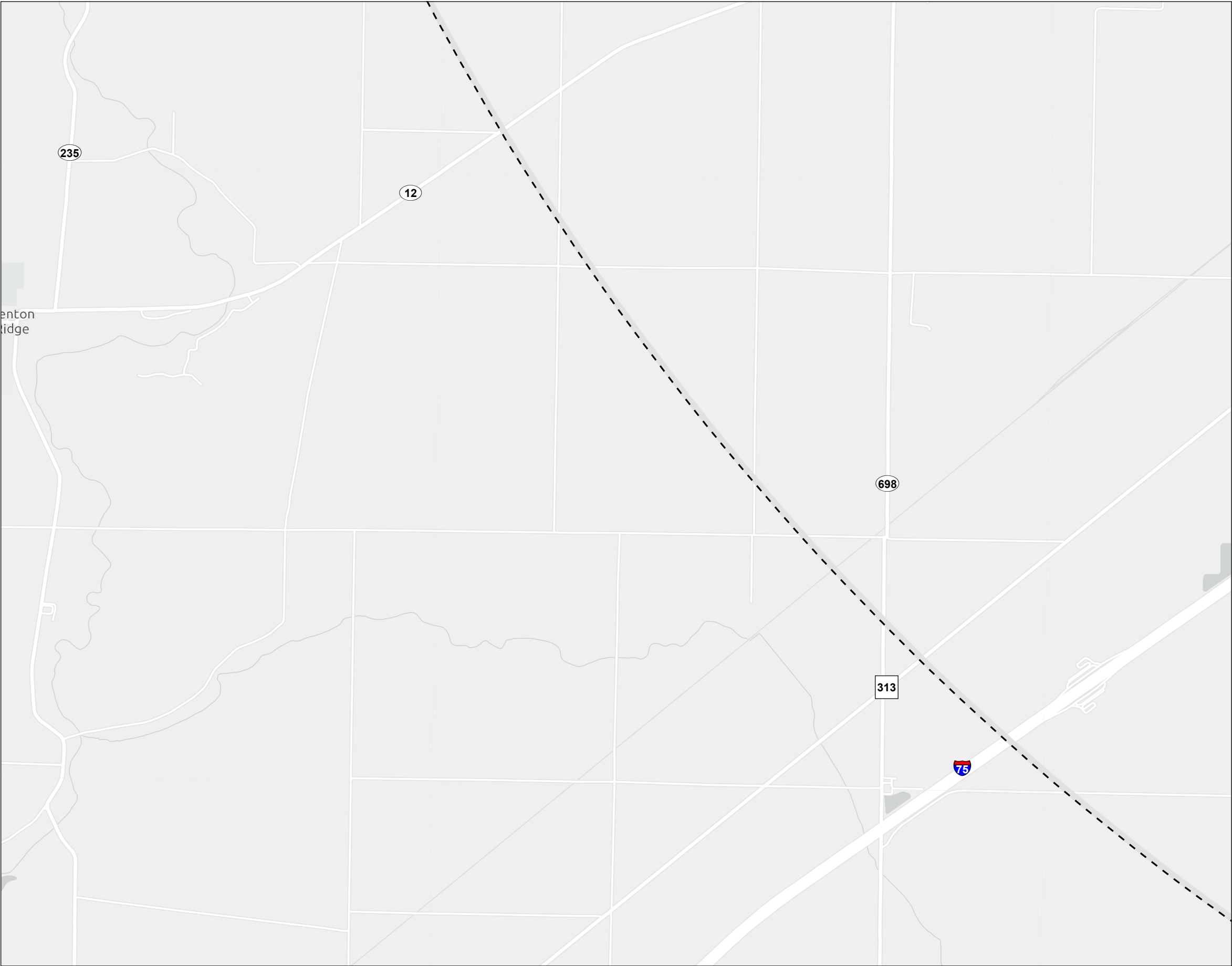


Figure No.
8-7

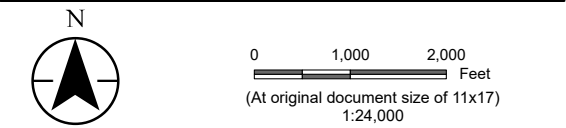
Title
Cultural and Recreational Map

Client/Project
Border Basin I, LLC
Border Basin Solar Project

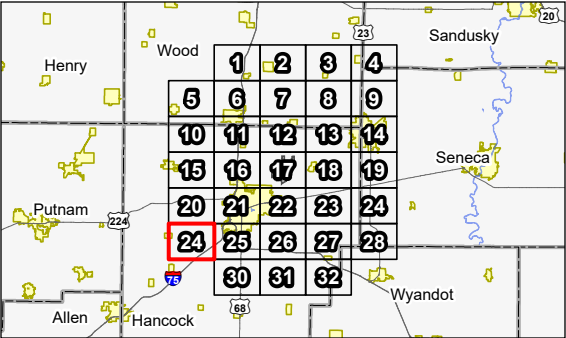
2028113269

Project Location
Hancock County, Ohio

Prepared by MZ on 2021-06-04
TR by SF on 2021-06-04
IR by CD on 2021-06-08



- Legend
- Project Area
 - 10 Mile Buffer
 - NRHP Listed Property
 - NRHP Historic District
 - Scenic Byway
 - ODNR Land
 - Recreation Area



Notes
1. Coordinate System: NAD 1983 StatePlane Ohio North FIPS 3401 Feet
2. Data Sources: Stantec, Border Basin LLC, Esri, USGS, PAD-US, ODNR, ODOT, NADS, NPS
3. Background: Esri

Preliminary Design - Not for Construction

Stantec

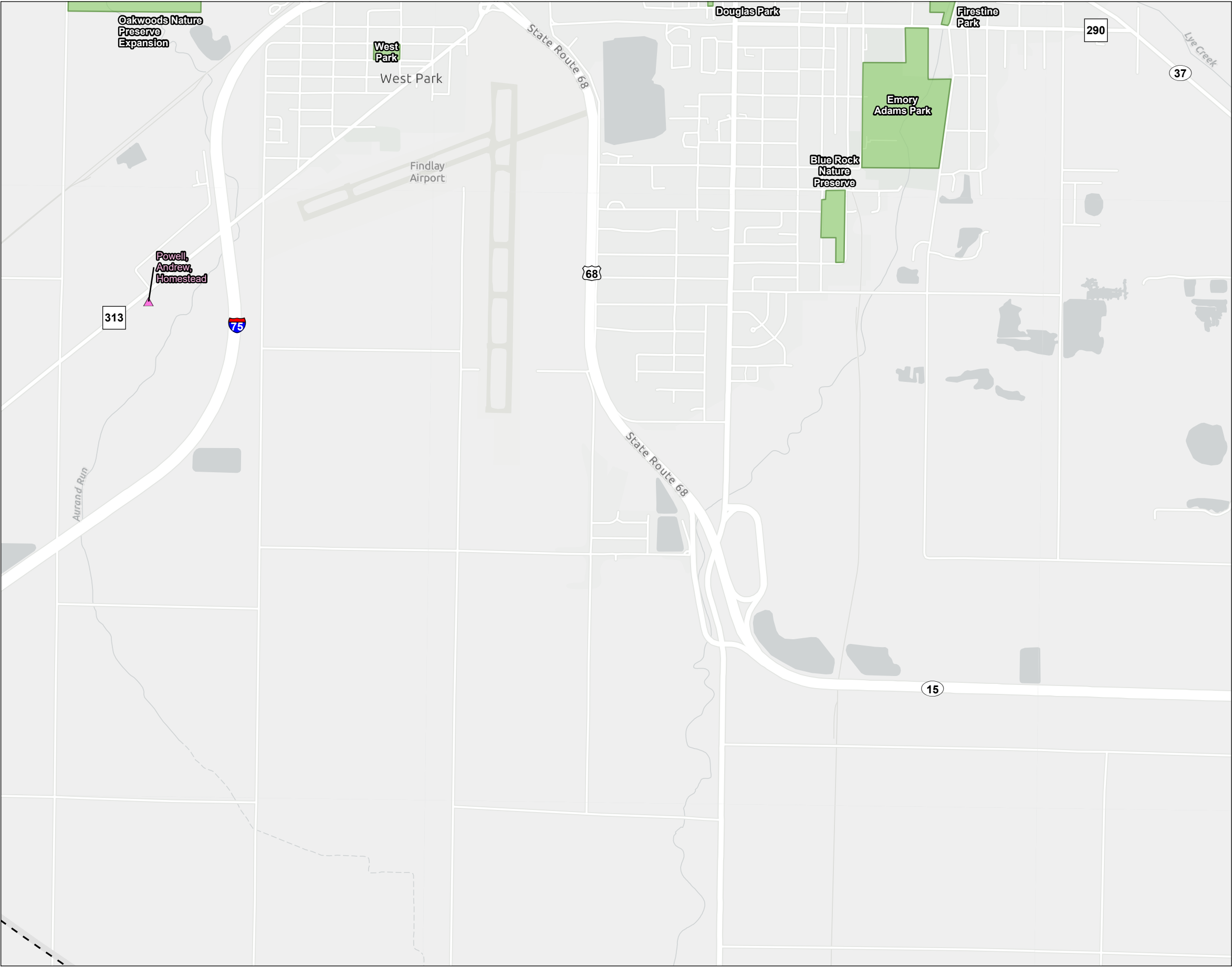


Figure No.
8-7

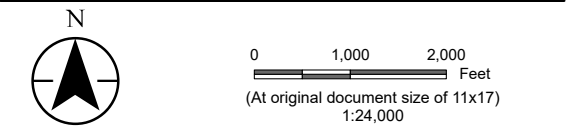
Title
Cultural and Recreational Map

Client/Project
Border Basin I, LLC
Border Basin Solar Project

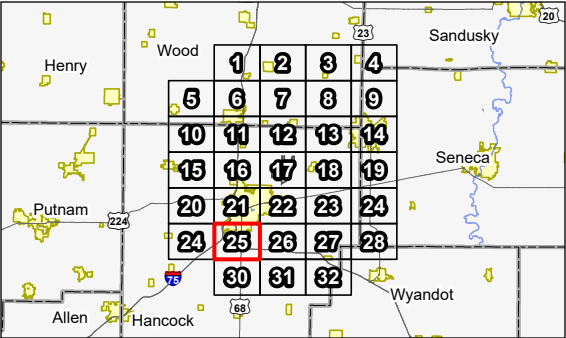
2028113269

Project Location
Hancock County, Ohio

Prepared by MZ on 2021-06-04
TR by SF on 2021-06-04
IR by CD on 2021-06-08



- Legend
- Project Area
 - 10 Mile Buffer
 - NRHP Listed Property
 - NRHP Historic District
 - Scenic Byway
 - ODNR Land
 - Recreation Area



Notes

1. Coordinate System: NAD 1983 StatePlane Ohio North FIPS 3401 Feet
2. Data Sources: Stantec, Border Basin LLC, Esri, USGS, PAD-US, ODNR, ODOT, NADS, NPS
3. Background: Esri

Preliminary Design - Not for Construction



Figure No.
8-7

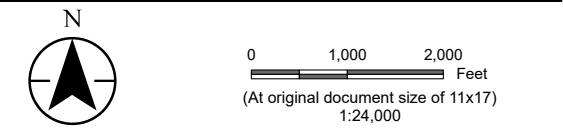
Title
Cultural and Recreational Map

Client/Project
Border Basin I, LLC
Border Basin Solar Project

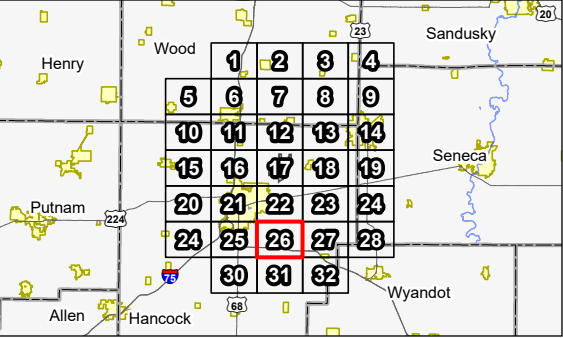
2028113269

Project Location
Hancock County, Ohio

Prepared by MZ on 2021-06-04
TR by SF on 2021-06-04
IR by CD on 2021-06-08



- Legend
- Project Area
 - 10 Mile Buffer
 - NRHP Listed Property
 - NRHP Historic District
 - Scenic Byway
 - ODNR Land
 - Recreation Area



Notes

1. Coordinate System: NAD 1983 StatePlane Ohio North FIPS 3401 Feet
2. Data Sources: Stantec, Border Basin LLC, Esri, USGS, PAD-US, ODNR, ODOT, NADS, NPS
3. Background: Esri

Preliminary Design - Not for Construction



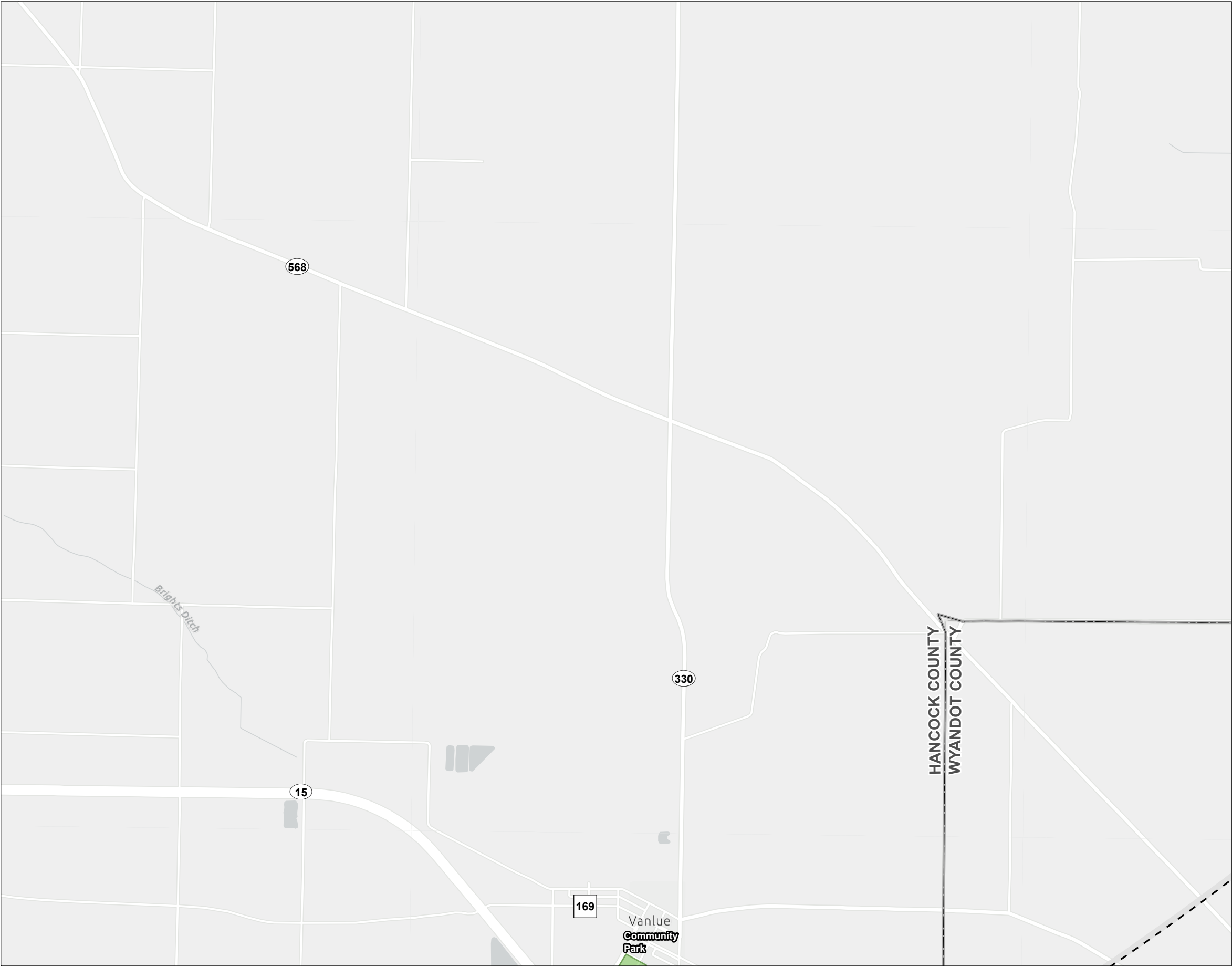


Figure No.
8-7

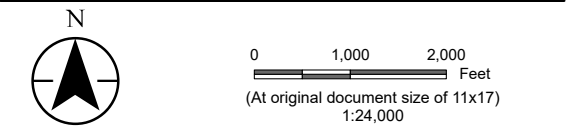
Title
Cultural and Recreational Map

Client/Project
Border Basin I, LLC
Border Basin Solar Project

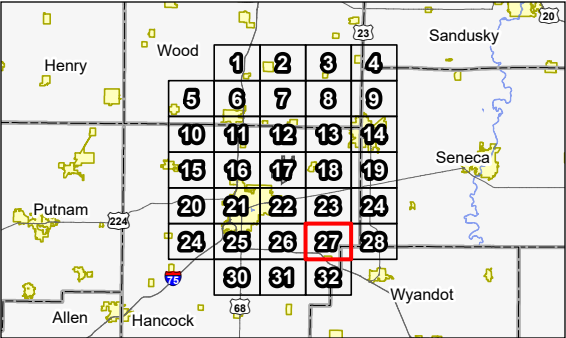
2028113269

Project Location
Hancock County, Ohio

Prepared by MZ on 2021-06-04
TR by SF on 2021-06-04
IR by CD on 2021-06-08



- Legend
- Project Area
 - 10 Mile Buffer
 - NRHP Listed Property
 - NRHP Historic District
 - Scenic Byway
 - ODNR Land
 - Recreation Area



Notes
1. Coordinate System: NAD 1983 StatePlane Ohio North FIPS 3401 Feet
2. Data Sources: Stantec, Border Basin LLC, Esri, USGS, PAD-US, ODNR, ODOT, NADS, NPS
3. Background: Esri

Preliminary Design - Not for Construction

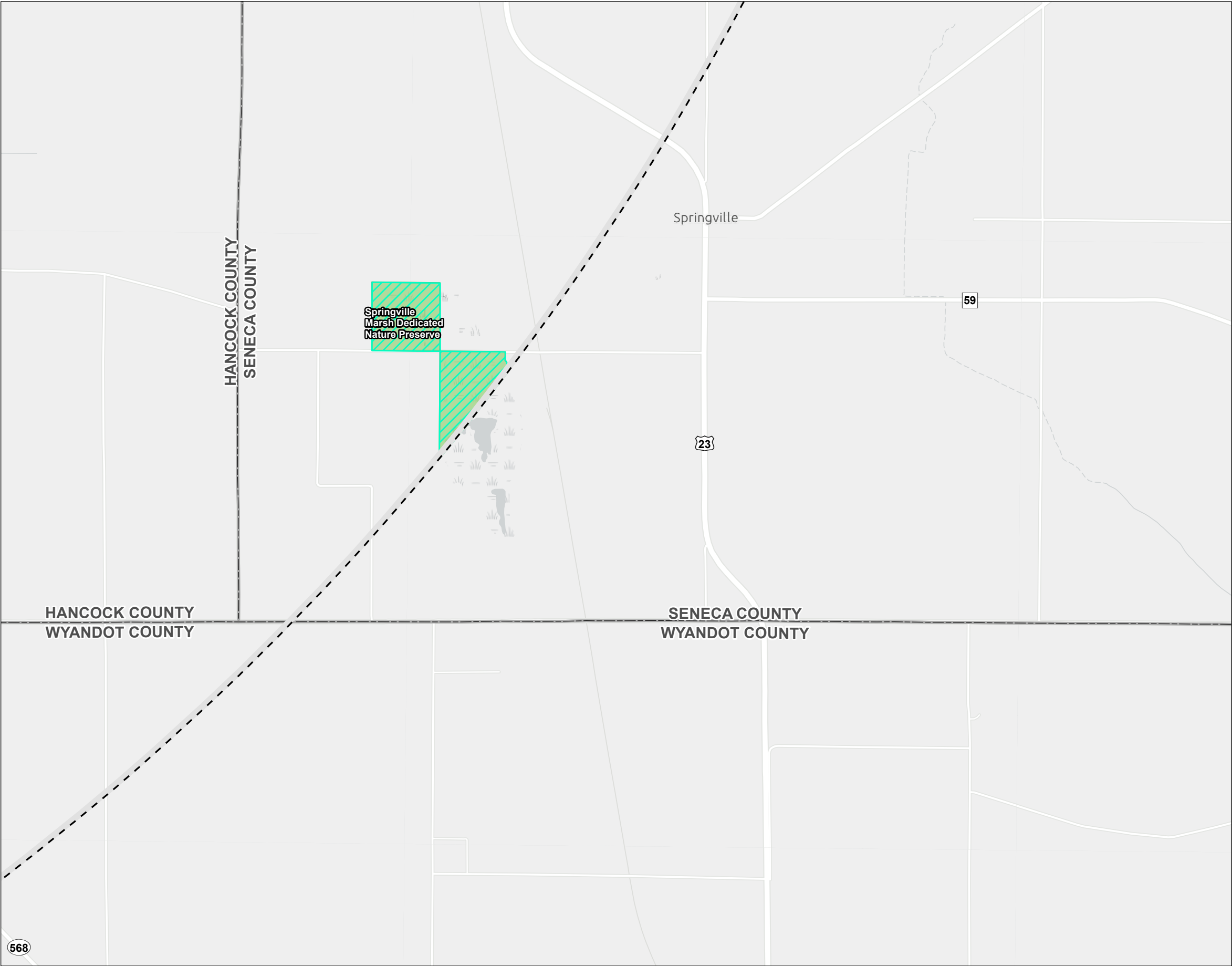


Figure No.
8-7

Title
Cultural and Recreational Map

Client/Project
Border Basin I, LLC
Border Basin Solar Project

2028113269

Project Location
Hancock County, Ohio

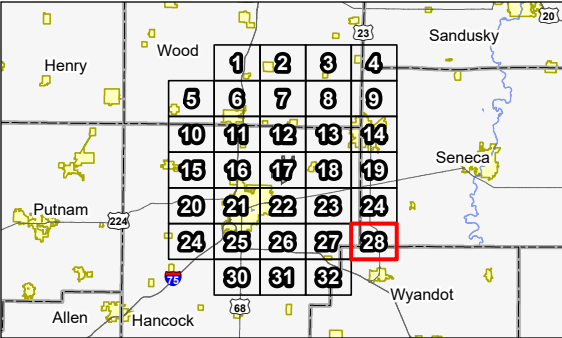
Prepared by MZ on 2021-06-04
TR by SF on 2021-06-04
IR by CD on 2021-06-08

N

0 1,000 2,000 Feet
(At original document size of 11x17)
1:24,000

Legend

- Project Area
- 10 Mile Buffer
- NRHP Listed Property
- NRHP Historic District
- Scenic Byway
- ODNR Land
- Recreation Area



Notes

1. Coordinate System: NAD 1983 StatePlane Ohio North FIPS 3401 Feet
2. Data Sources: Stantec, Border Basin LLC, Esri, USGS, PAD-US, ODNR, ODOT, NADS, NPS
3. Background: Esri

Preliminary Design - Not for Construction

 **Stantec**

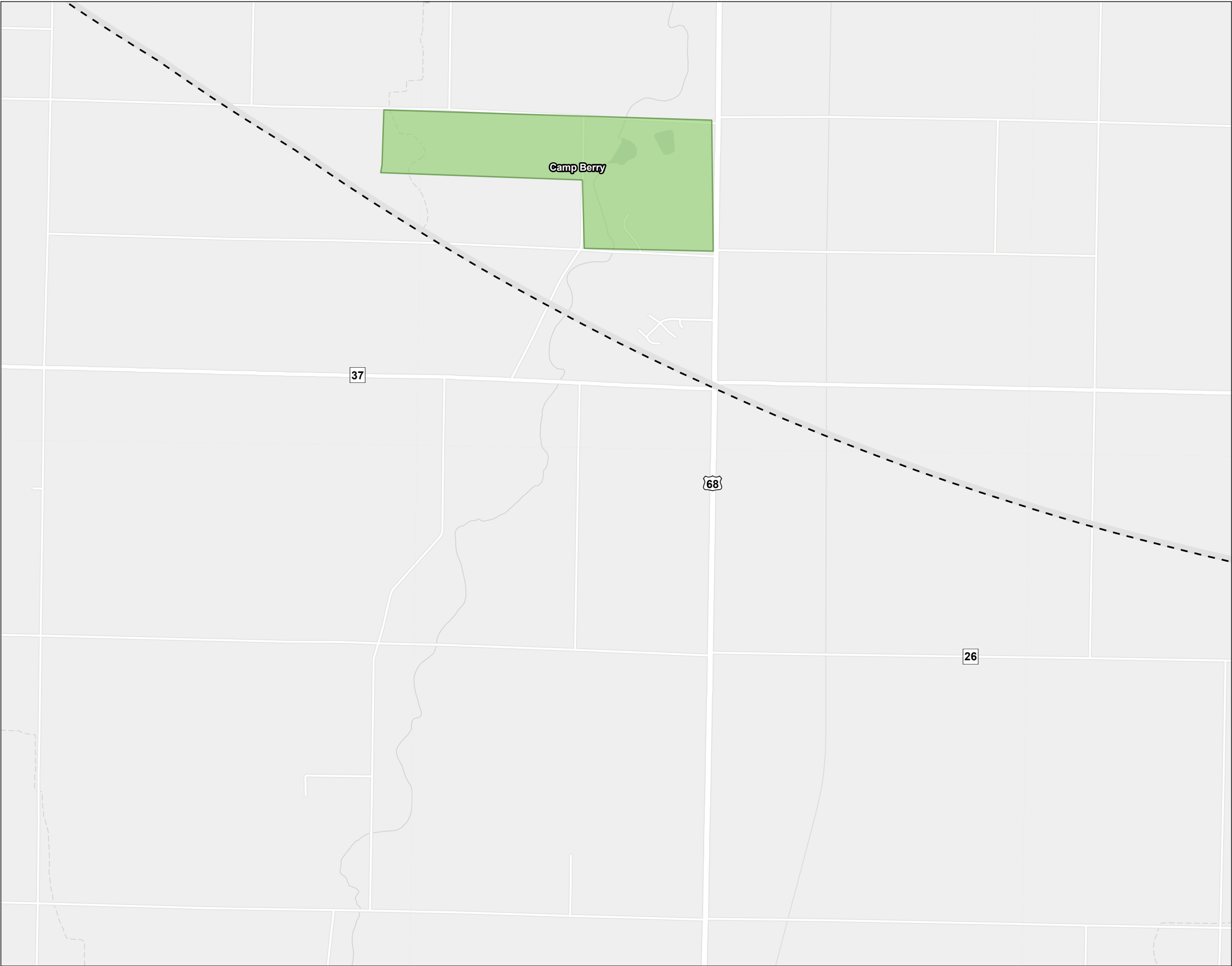


Figure No.
8-7

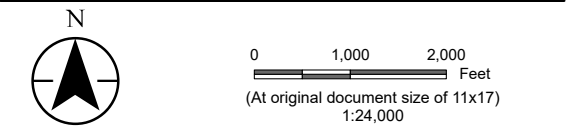
Title
Cultural and Recreational Map

Client/Project
Border Basin I, LLC
Border Basin Solar Project

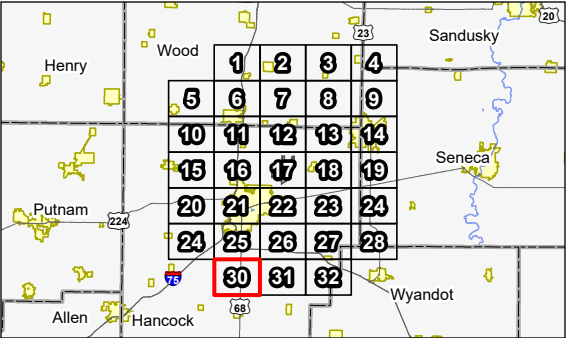
2028113269

Project Location
Hancock County, Ohio

Prepared by MZ on 2021-06-04
TR by SF on 2021-06-04
IR by CD on 2021-06-08



- Legend
- Project Area
 - 10 Mile Buffer
 - NRHP Listed Property
 - NRHP Historic District
 - Scenic Byway
 - ODNR Land
 - Recreation Area



Notes
1. Coordinate System: NAD 1983 StatePlane Ohio North FIPS 3401 Feet
2. Data Sources: Stantec, Border Basin LLC, Esri, USGS, PAD-US, ODNR, ODOT, NADS, NPS
3. Background: Esri

Preliminary Design - Not for Construction

The Stantec logo, consisting of a stylized 'S' inside a circle followed by the word 'Stantec' in a bold, sans-serif font.



Figure No.
8-7

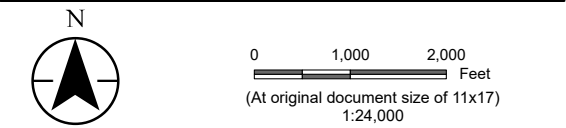
Title
Cultural and Recreational Map

Client/Project
Border Basin I, LLC
Border Basin Solar Project

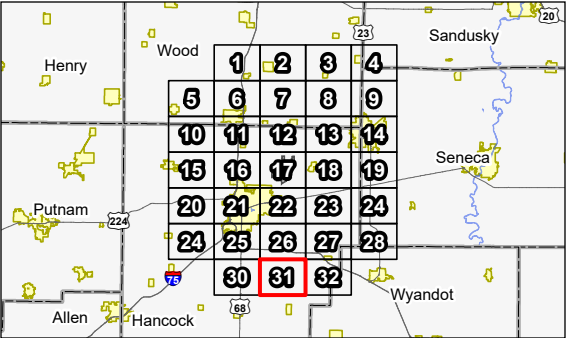
2028113269

Project Location
Hancock County, Ohio

Prepared by MZ on 2021-06-04
TR by SF on 2021-06-04
IR by CD on 2021-06-08



- Legend
- Project Area
 - 10 Mile Buffer
 - NRHP Listed Property
 - NRHP Historic District
 - Scenic Byway
 - ODNR Land
 - Recreation Area



Notes

1. Coordinate System: NAD 1983 StatePlane Ohio North FIPS 3401 Feet
2. Data Sources: Stantec, Border Basin LLC, Esri, USGS, PAD-US, ODNR, ODOT, NADS, NPS
3. Background: Esri

Preliminary Design - Not for Construction

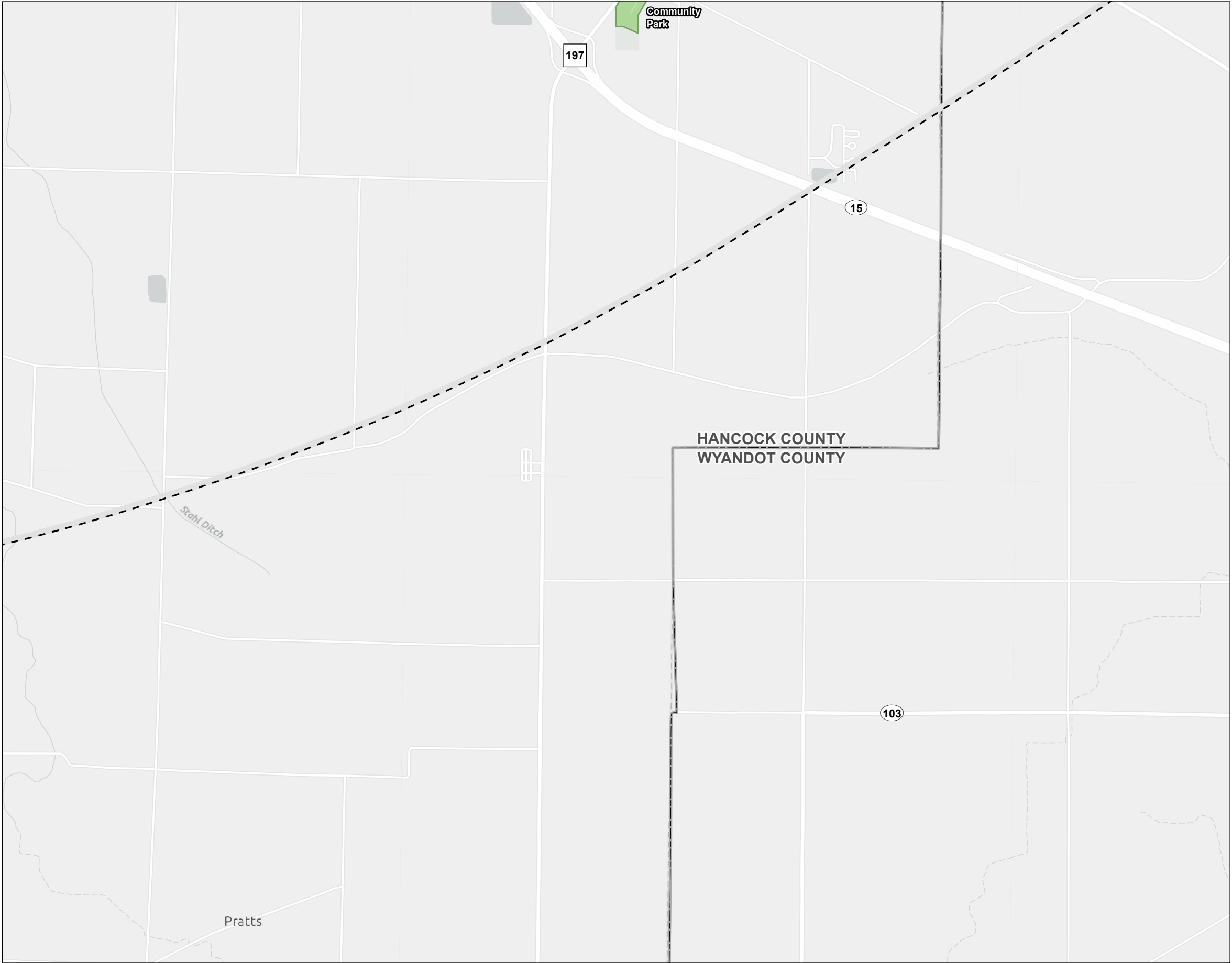


Figure No.
8-7

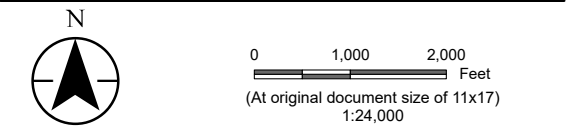
Title
Cultural and Recreational Map

Client/Project
Border Basin I, LLC
Border Basin Solar Project

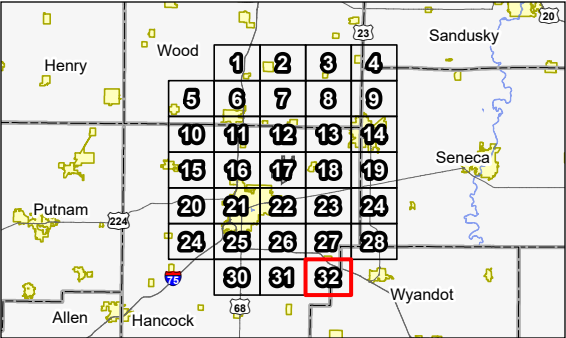
2028113269

Project Location
Hancock County, Ohio

Prepared by MZ on 2021-06-04
TR by SF on 2021-06-04
IR by CD on 2021-06-08



- Legend
- Project Area
 - 10 Mile Buffer
 - NRHP Listed Property
 - NRHP Historic District
 - Scenic Byway
 - ODNR Land
 - Recreation Area



Notes
1. Coordinate System: NAD 1983 StatePlane Ohio North FIPS 3401 Feet
2. Data Sources: Stantec, Border Basin LLC, Esri, USGS, PAD-US, ODNR, ODOT, NADS, NPS
3. Background: Esri

Preliminary Design - Not for Construction

Figure 08-8 Agricultural Lands Map

Stantec

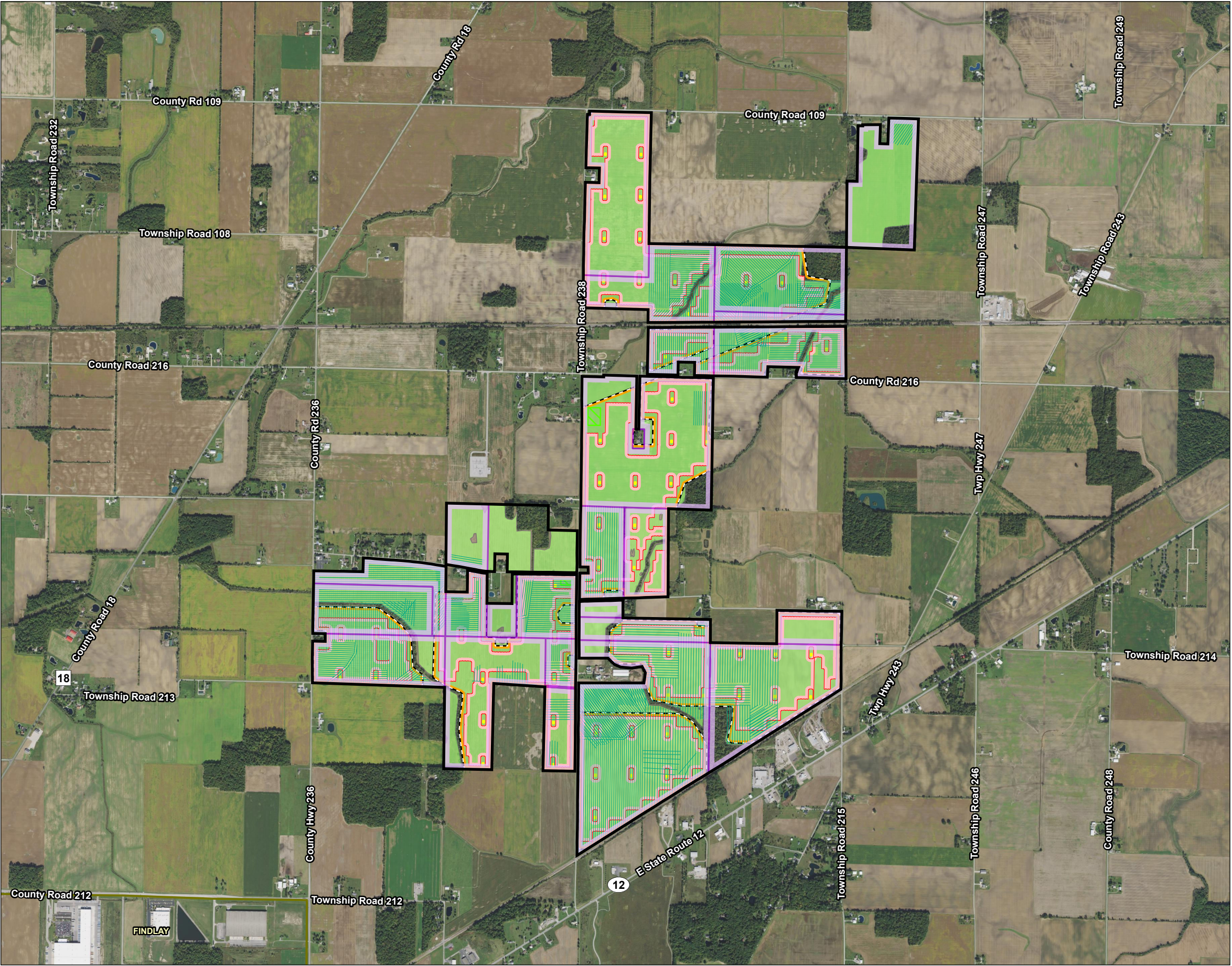


Figure No.
8-8

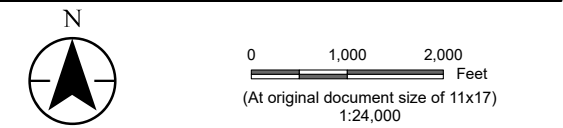
Title
Agricultural Lands Map

Client/Project
Border Basin I, LLC
Border Basin Solar Project

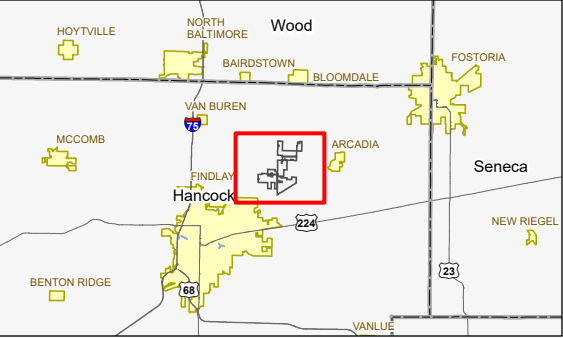
2028113269

Project Location
Hancock County, Ohio

Prepared by MZ on 2021-06-01
TR by MP on 2021-06-04
IR by CD on 2021-06-08



- Legend
- Project Area
 - Solar Array
 - Inverter
 - Substation
 - Fence
 - Access Road
 - Possible Drain Tile Location
 - Agricultural District Parcel
 - Agricultural Land



Notes

1. Coordinate System: NAD 1983 StatePlane Ohio North FIPS 3401 Feet
2. Data Sources: Stantec, Border Basin LLC, Esri, NADS, Hancock County
3. Background: NAIP 2019

Preliminary Design - Not for Construction



This foregoing document was electronically filed with the Public Utilities

Commission of Ohio Docketing Information System on

6/15/2021 10:20:15 AM

in

Case No(s). 21-0277-EL-BGN

Summary: Application 3 of 25 (Figures ending with 08-8) electronically filed by Christine M.T. Pirik on behalf of Border Basin I, LLC