

June 7, 2021

Ms. Tanowa Troupe, Secretary
Ohio Power Siting Board
Docketing Division
180 East Broad Street, 11th Floor
Columbus, Ohio 43215-3797

Re: Case No. 21-508-EL-BGA, In the Matter of the Application of Madison Fields Solar Project, LLC, for an Amendment to its Certificate Issued in Case No. 19-1881-EL-BGN to Extend the Facility Footprint Within the Project Area.

Second Supplement to Application –Project Area Map with Extended Facility Footprint

Dear Ms. Troupe:

On May 7 and 10, 2021, as supplemented on June 2, 2021, Madison Fields Solar Project, LLC (“Applicant”) filed an application with the Ohio Power Siting Board for an amendment to its Certificate of Environmental Compatibility and Public Need issued in Case No. 19-1881-EL-BGN to extend the facility footprint within the project area for the construction of the 180-megawatt, solar-powered electric generation facility in Madison County, Ohio (“Application”).

Attached please find, as a second supplement to the Application, a map reflecting the Project Area with the extended facility footprint. Note the references on the map to the “Primary” and “Secondary” locations refer to the substation location options, which are part of the Certificate in Case No. 19-1881-EL-BGN.

We are available, at your convenience, to answer any questions you may have.

Respectfully submitted,

/s/ Christine M.T. Pirik

Christine M.T. Pirik (0029759)

(Counsel of Record)

William V. Vorys (0093479)

Dickinson Wright PLLC

150 East Gay Street, Suite 2400

Columbus, Ohio 43215

Phone: (614) 591-5461

Email: cpirik@dickinsonwright.com

vvorys@dickinsonwright.com

Attorneys for Madison Fields Solar Project, LLC

Cc: Matt Butler
Theresa White
Randall Schumacher
Jon Pawley

CERTIFICATE OF SERVICE

The Ohio Power Siting Board's e-filing system will electronically serve notice of the filing of this document on the parties referenced in the service list of the docket card who have electronically subscribed to these cases. In addition, the undersigned certifies that a copy of the foregoing document is also being served upon the persons below this 7th day of June, 2021.

/s/ Christine M.T. Pirik

Christine M.T. Pirik (0029759)

Counsel via email:

John.jones@ohioattorneygeneral.gov

Administrative Law Judges via email:

matthew.sandor@puco.ohio.gov

\\corporate\data\Virtual_Workspace\workgroup\2028\Active\2028\113208\03_data\cadd\mxds\2028\113208_MadisonFieldsSolar_id.aprx Revised: 2021-06-03 By: roalvarez

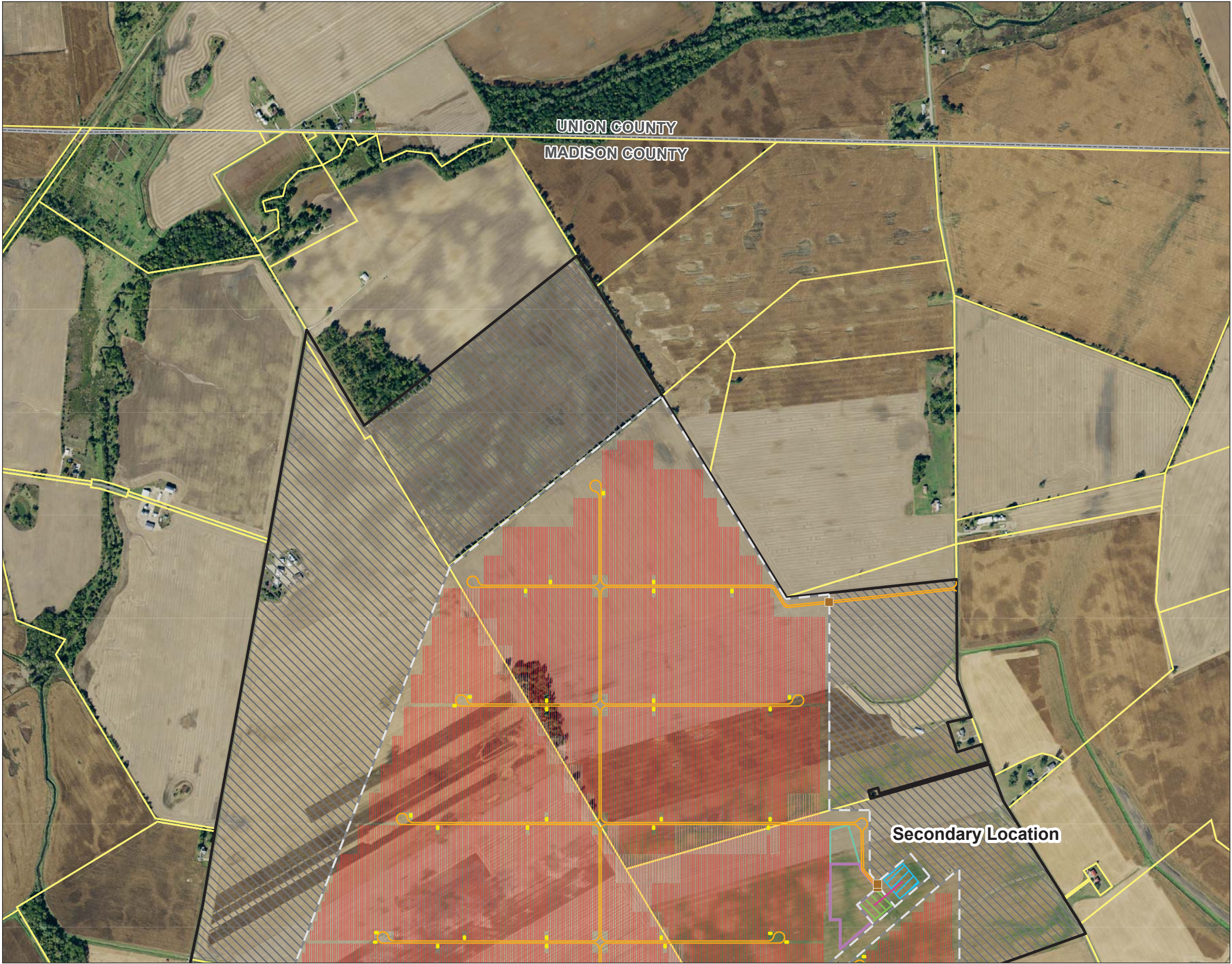
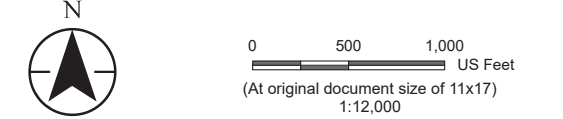


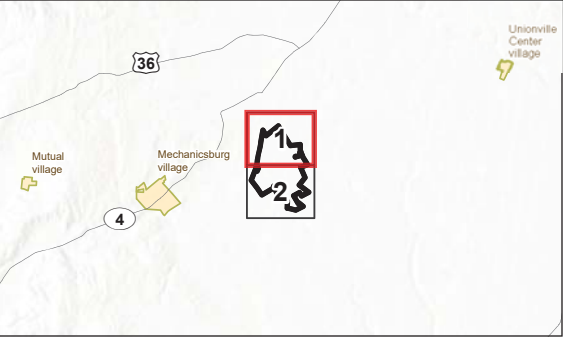
Figure No.
3-2
Title
Project Site Layout Map

Client/Project
Madison Fields Solar Project, LLC
Madison Fields Solar Project
2028113208

Project Location
Madison County
Ohio
Prepared by JD on 2020-05-04
Technical Review by JH on 2020-05-04
Independent Review by CD on 2020-06-18



- Legend
- Project Boundary
 - Property Boundary
 - Gate
 - Inverter
 - Generation Tie-Line
 - Access Road
 - Fence
 - Solar Array
 - Laydown Area
 - O&M Building
 - Substation
 - Switchyard
 - Amendment Area
 - County Boundary



Notes
1. Coordinate System: NAD 1983 StatePlane Ohio South FIPS 3402 Feet
2. Data Sources: Stantec, Savion, Esri, USGS, OGRIP, NADS, Madison County
3. Background: 2019 NAIP



\\corporate\data\Virtual_Workspace\workgroup\2028\Active\2028\113208\03_data\03\mxds\2028\113208_MadisonFieldsSolar\2028\113208_MadisonFieldsSolar_id.aprx Revised: 2021-06-03 By: roalvarez

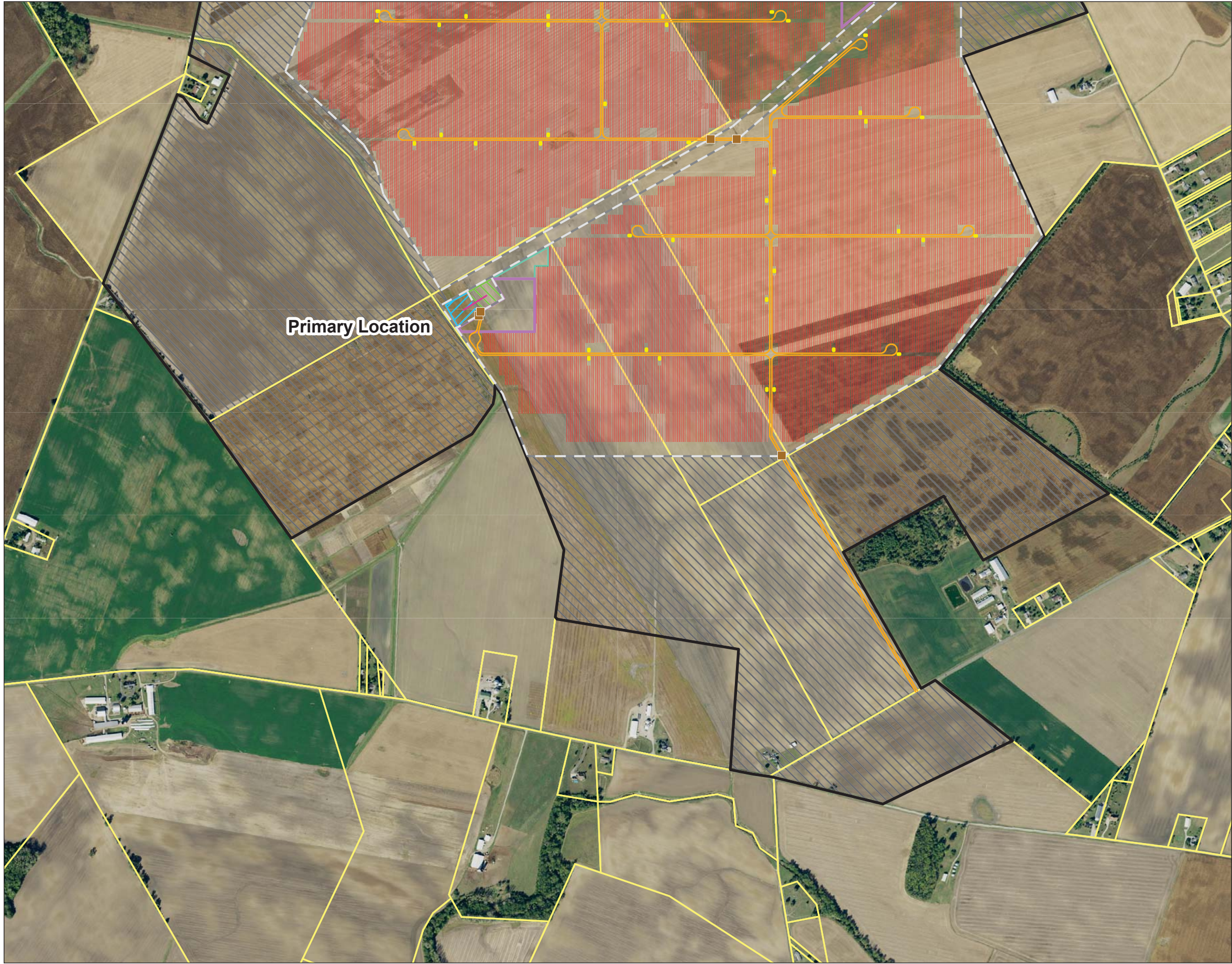
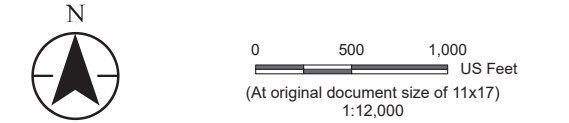


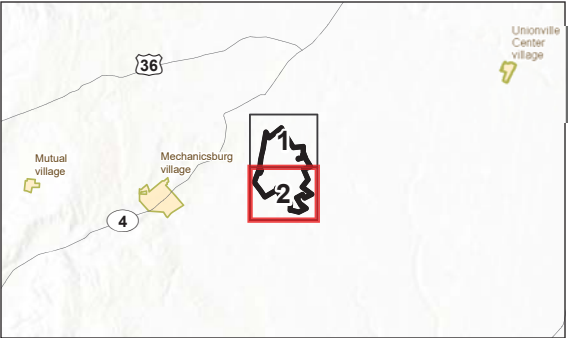
Figure No.
3-2
Title
Project Site Layout Map

Client/Project
Madison Fields Solar Project, LLC
Madison Fields Solar Project
2028113208

Project Location
Madison County
Ohio
Prepared by JD on 2020-05-04
Technical Review by JH on 2020-05-04
Independent Review by CD on 2020-06-18



- Legend
- Project Boundary
 - Property Boundary
 - Gate
 - Inverter
 - Generation Tie-Line
 - Access Road
 - Fence
 - Solar Array
 - Laydown Area
 - O&M Building
 - Substation
 - Switchyard
 - Amendment Area
 - County Boundary



Notes
1. Coordinate System: NAD 1983 StatePlane Ohio South FIPS 3402 Feet
2. Data Sources: Stantec, Savion, Esri, USGS, OGRIP, NADS, Madison County
3. Background: 2019 NAIP



This foregoing document was electronically filed with the Public Utilities

Commission of Ohio Docketing Information System on

6/7/2021 12:46:02 PM

in

Case No(s). 21-0508-EL-BGA

Summary: Application - Second Supplement to Application –Project Area Map with Extended Facility Footprint electronically filed by Christine M.T. Pirik on behalf of Madison Fields Solar Project, LLC