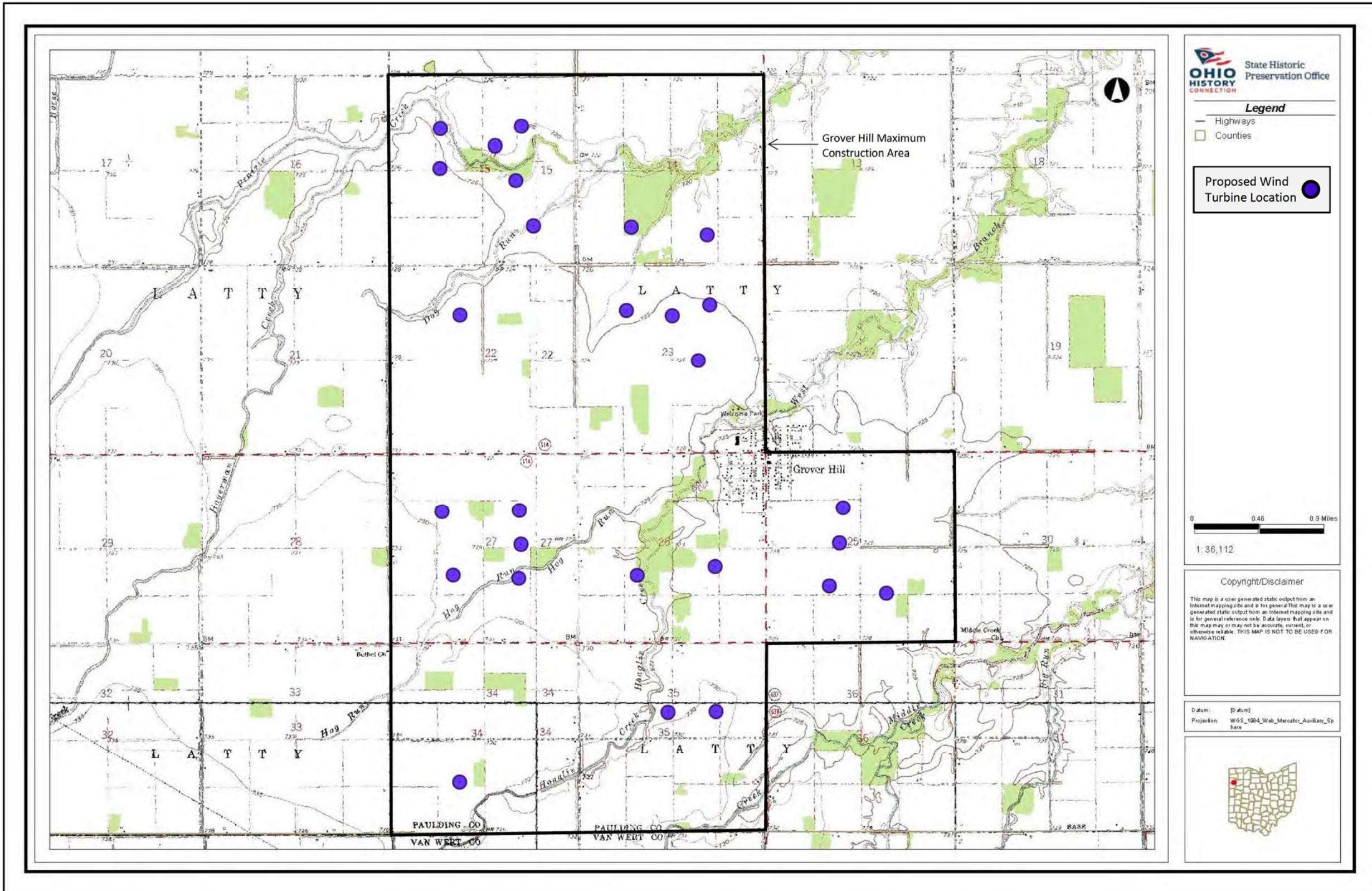


Figure 1: Showing the approximate project location within Paulding County, Ohio (APE extends into portions of Van Wert and Putnam County)

Base Map: Official Transportation Map (Ohio Department of Transportation, 2019)

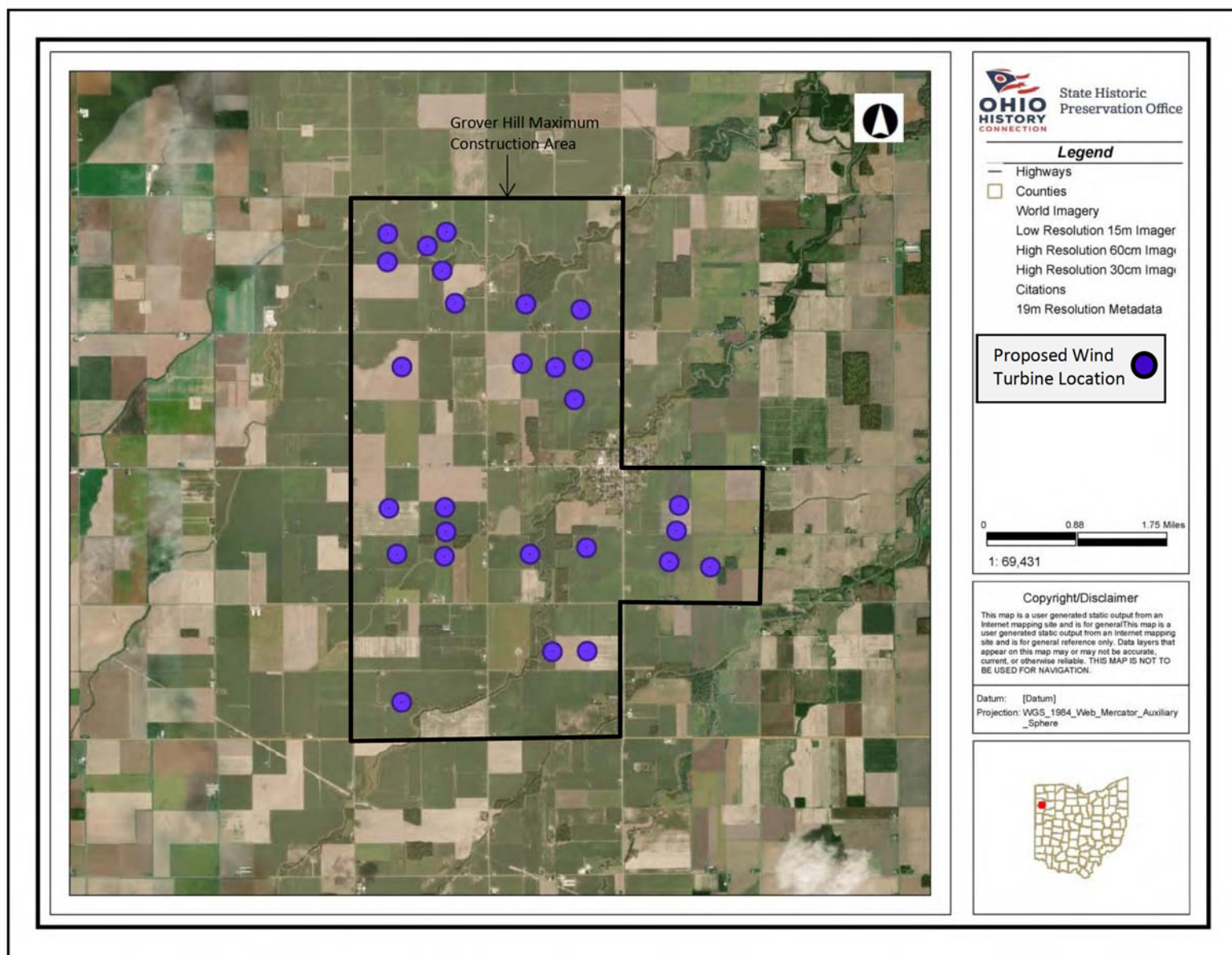




**Figure 2:** USGS 7.5-Minute Series (Topographic) quadrangles showing the proposed construction areas within Latty Township, Putnam County, Ohio

Base Map: USGS 7.5-Minutes Series (Topographic) Latty, Ohio Quadrangle (1960, Photo-revised 1973); USGS 7.5-Minutes Series (Topographic) Oakwood, Ohio Quadrangle (1960, Photo-revised 1973); USGS 7.5-Minutes Series (Topographic) Scott, Ohio Quadrangle (1960, Photo-inspected 1988); USGS 7.5-Minutes Series (Topographic) Wetsel, Ohio Quadrangle (1960, Photo-revised 1971)





**Figure 3:** Aerial image showing the proposed construction areas within Latty Township, Putnam County, Ohio



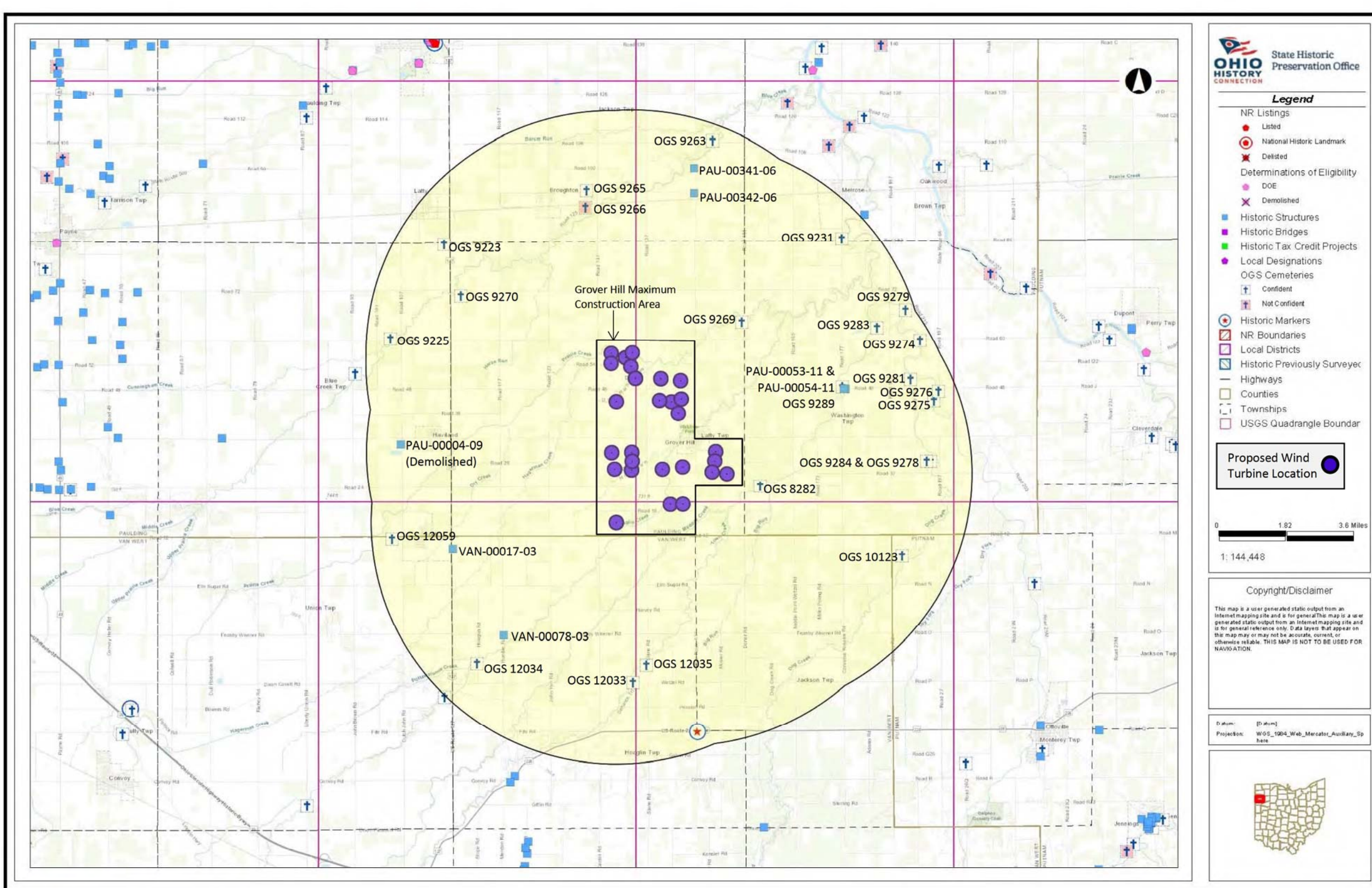
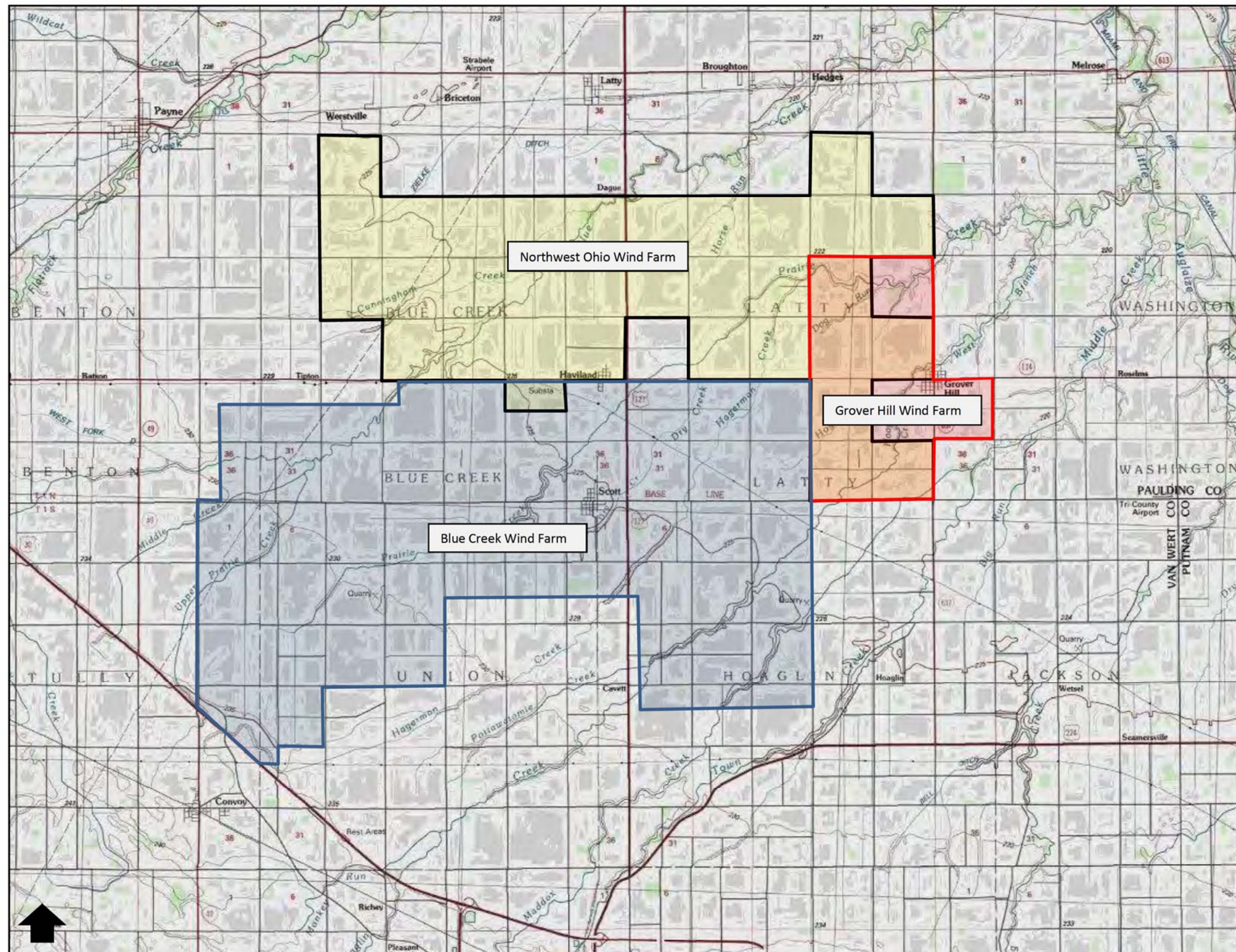


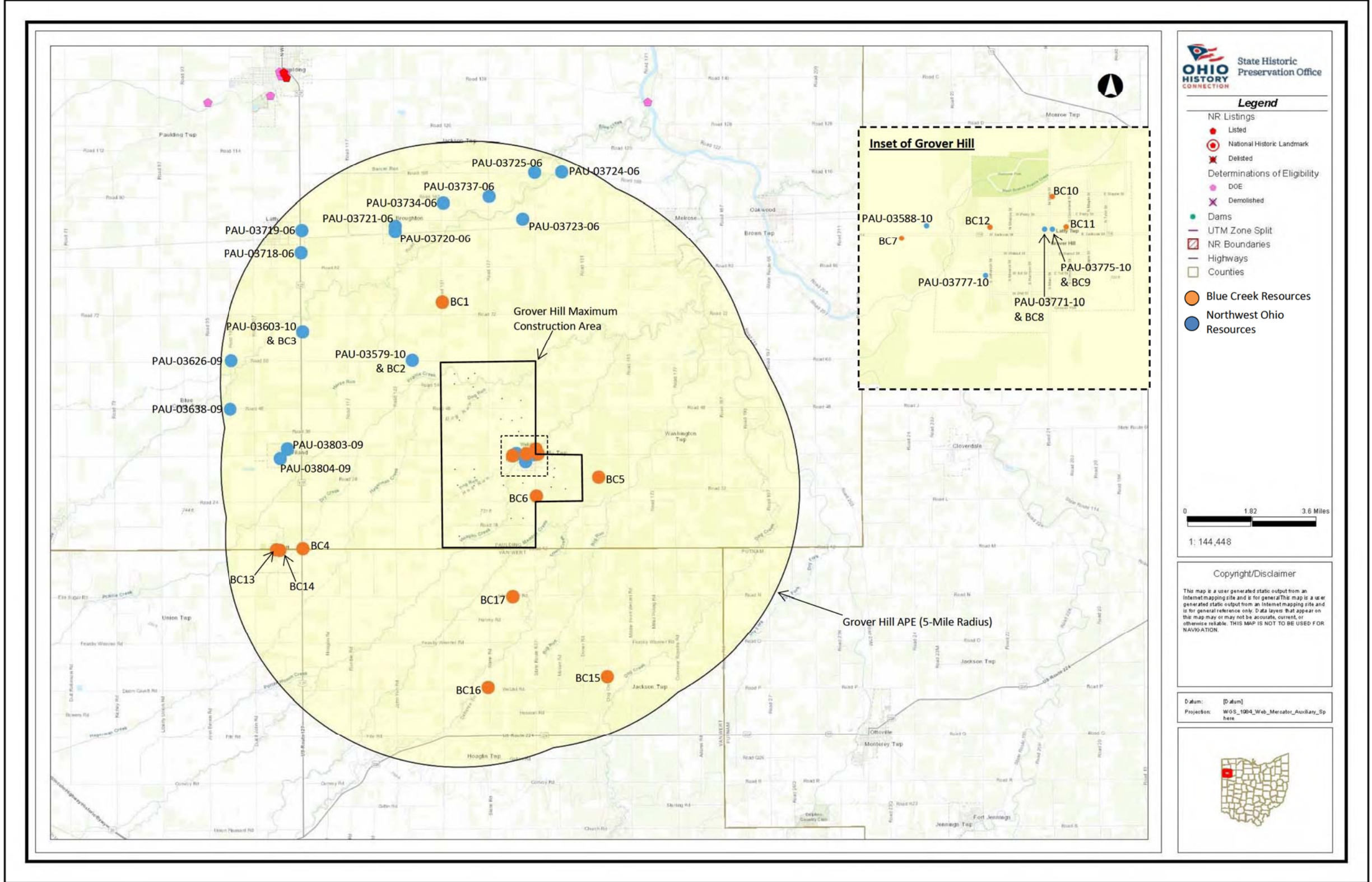
Figure 4: SHPO GIS Records Search Results for the Area of Potential Effect





Base Map: <https://tagis.dep.wv.gov/>







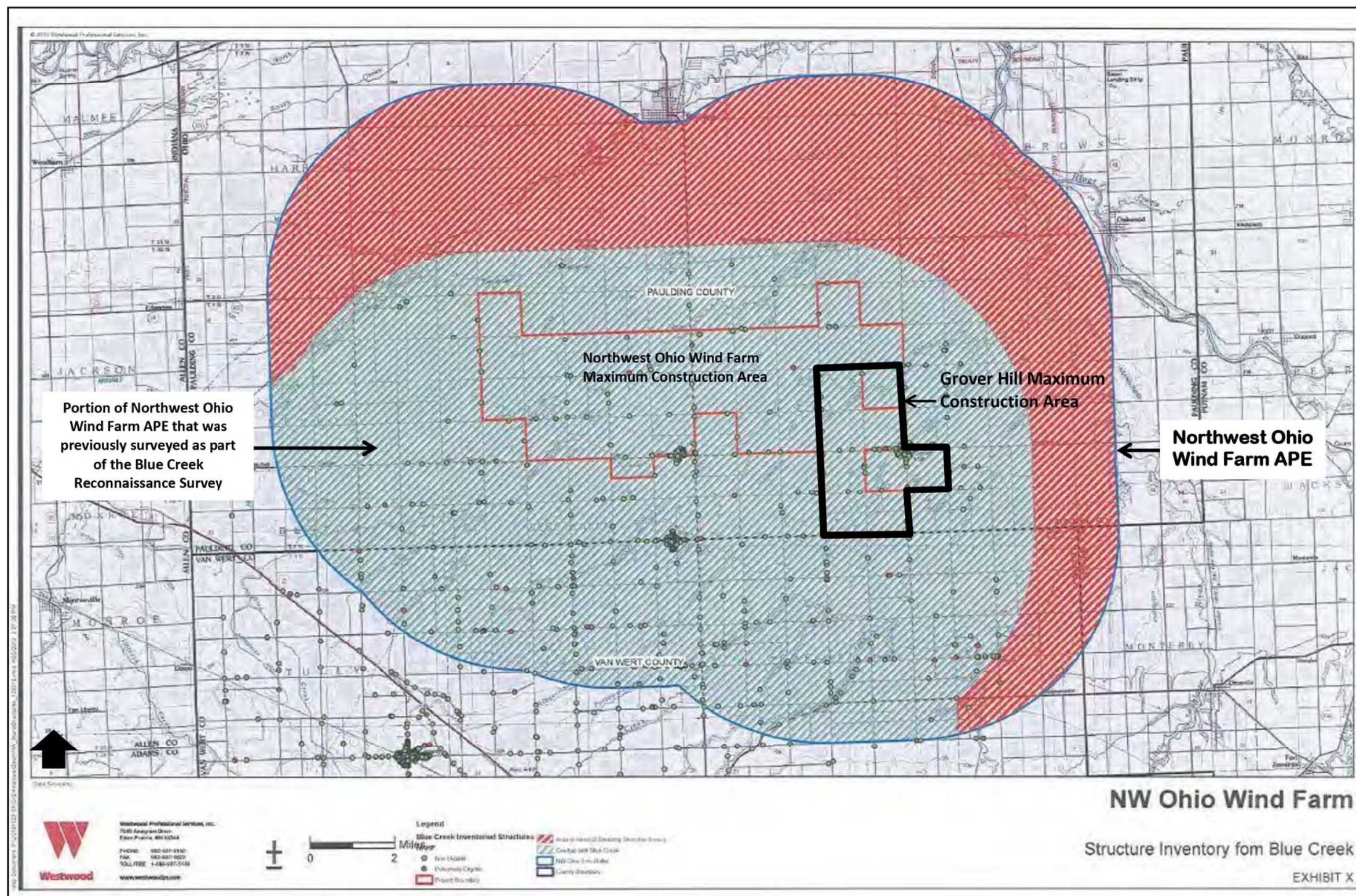


Figure 7: Image showing the overlapping history/architecture survey areas for the Blue Creek Wind Farm and Northwest Ohio Wind Farm

Source: Barrett, Thomas P. *Proposed Work Plan for a Phase I History/Architecture Survey for the Northwest Wind Farm Project, Paulding County, Ohio* (SHPO Ref. #2013-PAU-24538). Worthington: Vintage Resource Studies LLC, 2013.





Figure 8: Portion of the USGS 15-Minute Series (Topographic) Delphos, Ohio Quadrangle (1911) showing architectural locations within the southeast quadrant of the APE



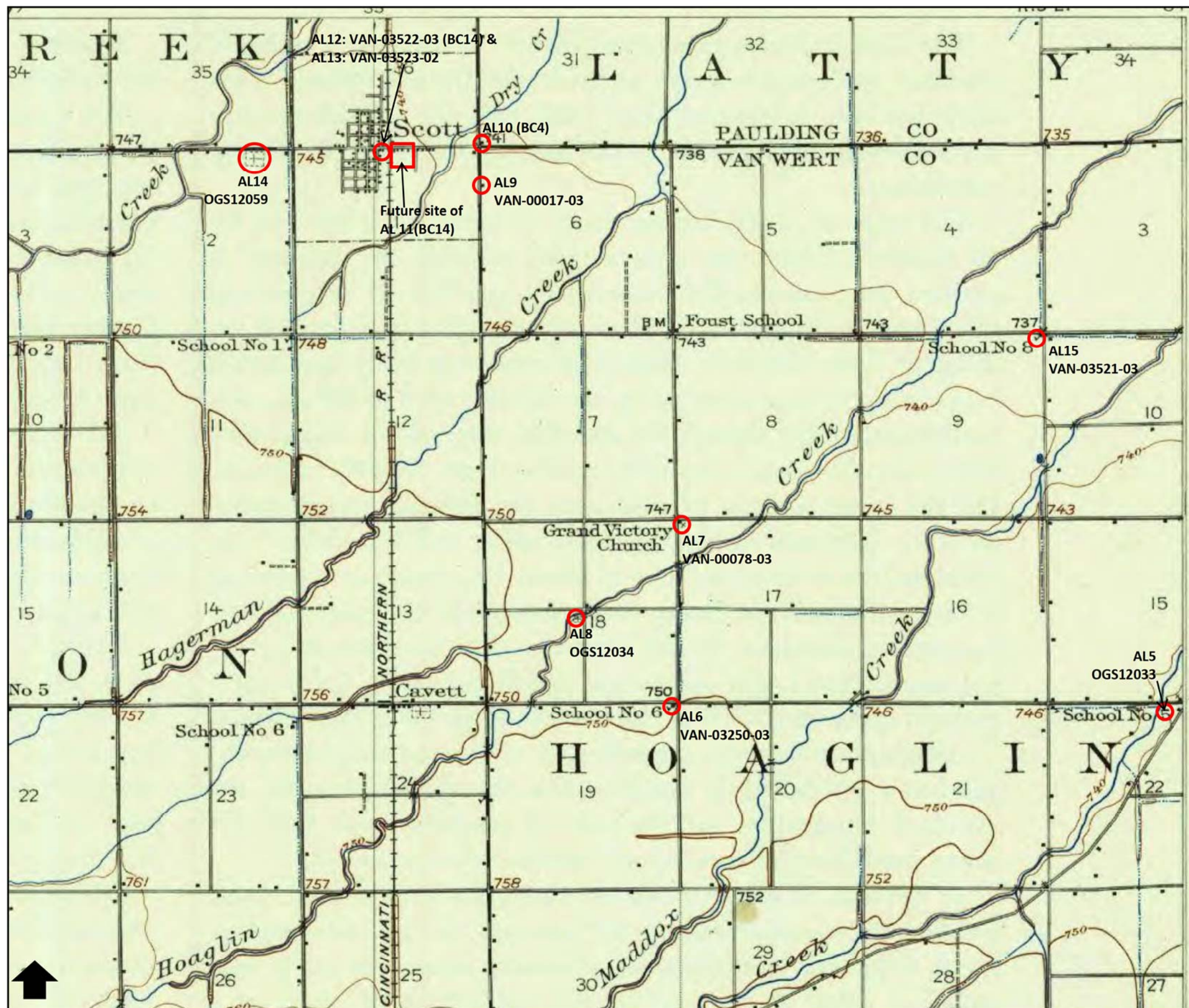


Figure 9: Portion of the USGS 15-Minute Series (Topographic) Van Wert, Ohio Quadrangle (1914) showing architectural locations within the southwest quadrant of the APE



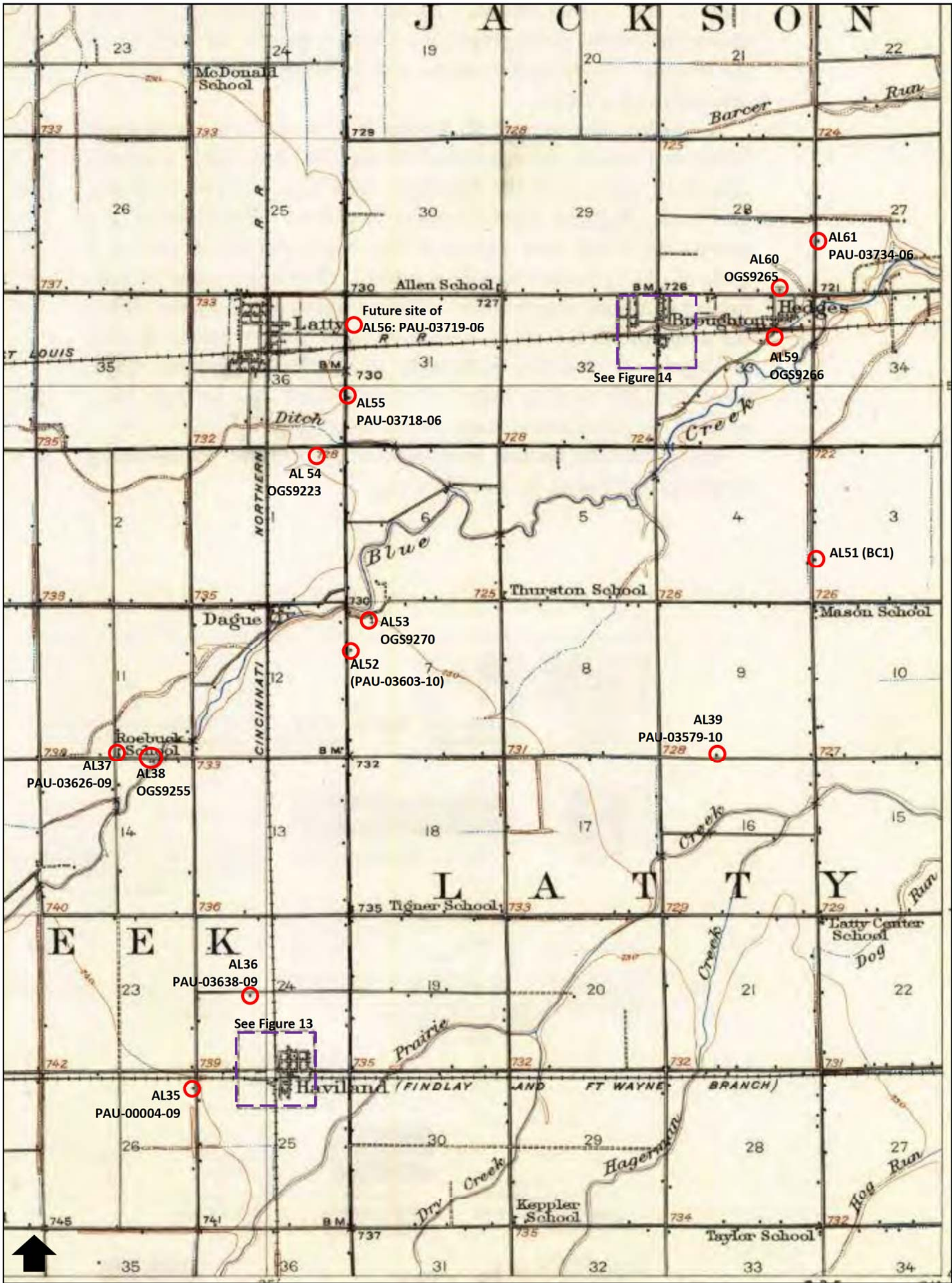


Figure 10: Portion of the USGS 15-Minute Series (Topographic) Paulding, Ohio Quadrangle (1914) showing architectural locations within the northeast quadrant of the APE



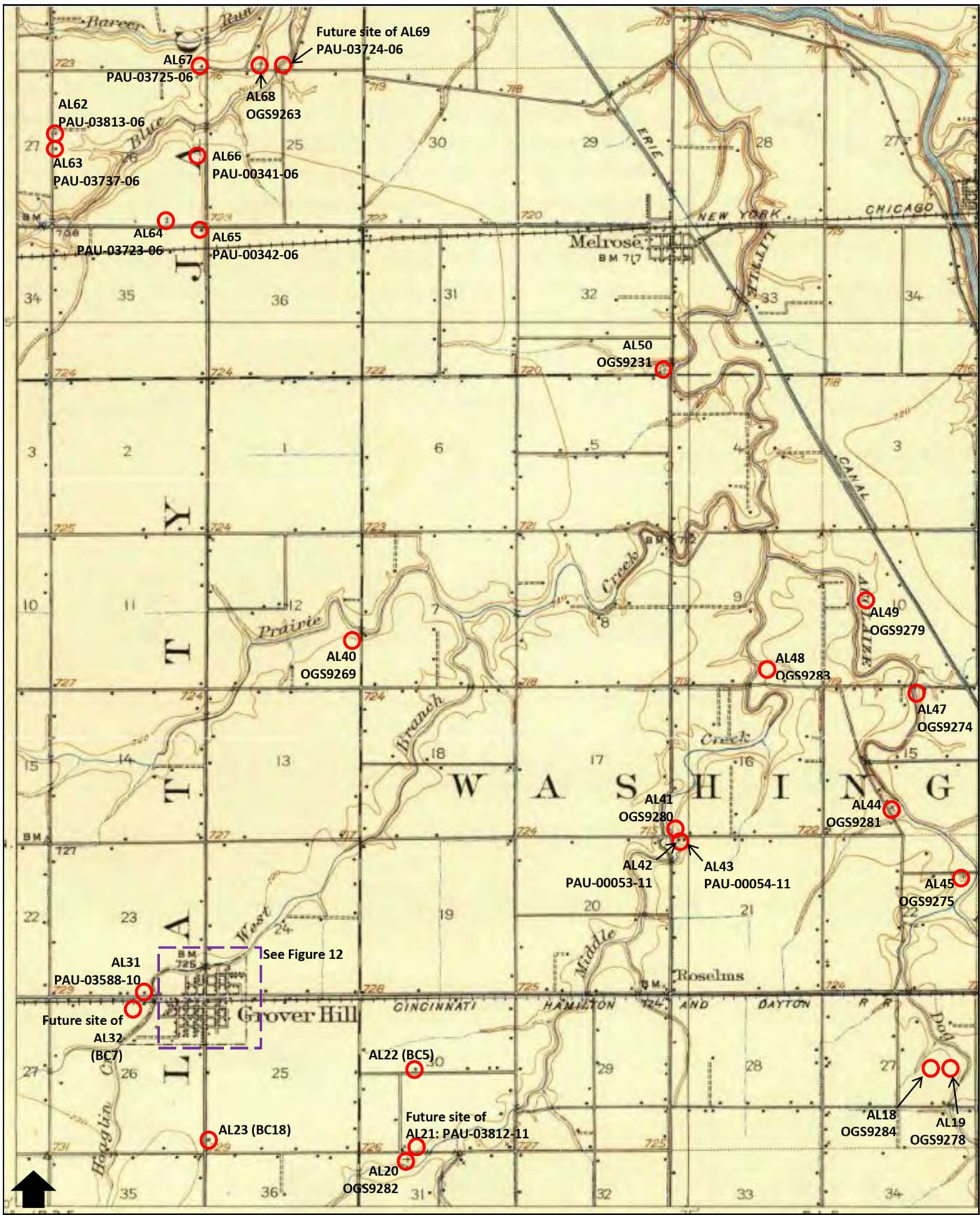
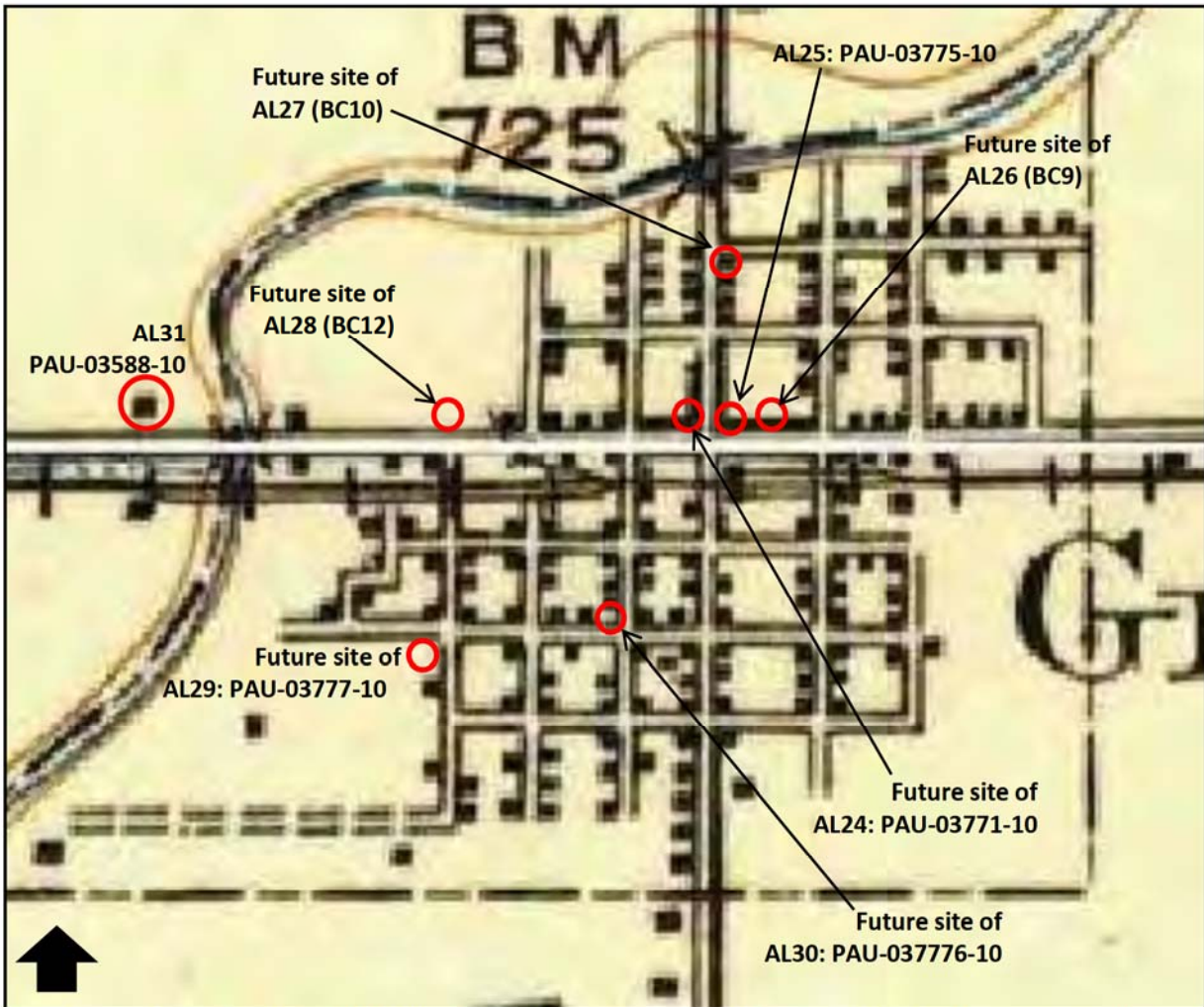


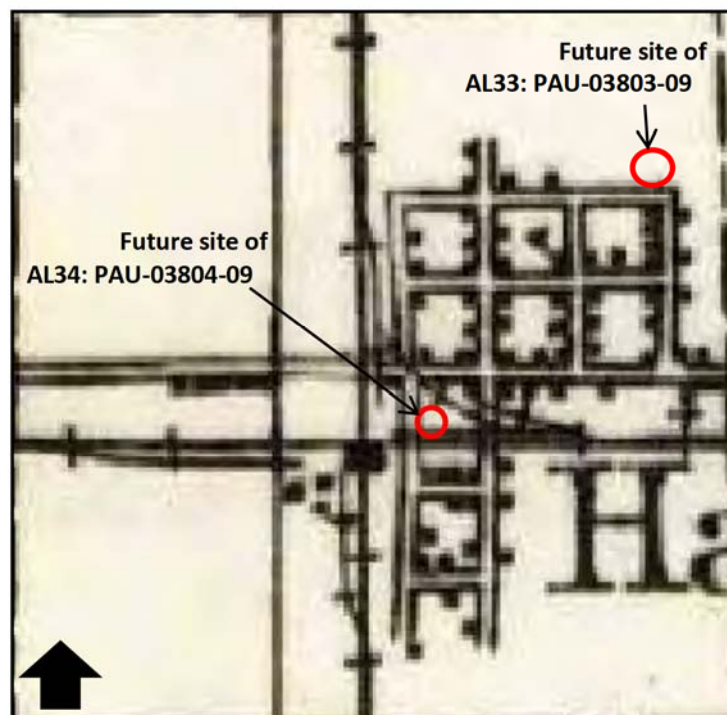
Figure 11: Portion of the USGS 15-Minutes Series (Topographic) Continental, Ohio Quadrangle (1909) showing architectural locations within the northwest quadrant of the APE



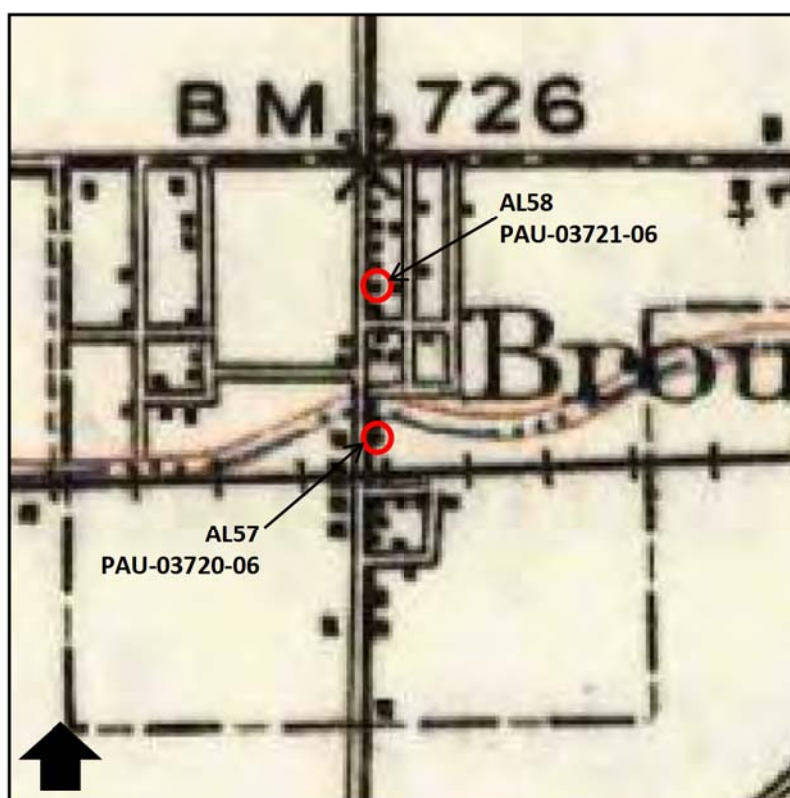


**Figure 12:** Portion of the USGS 15-Minutes Series (Topographic) Continental, Ohio Quadrangle (1909) showing architectural locations within Grover Hill





**Figure 13:** Portion of the USGS 15-Minute Series (Topographic) Paulding, Ohio Quadrangle (1914) showing architectural locations within Haviland



**Figure 14:** Portion of the USGS 15-Minute Series (Topographic) Paulding, Ohio Quadrangle (1914) showing architectural locations within Broughton



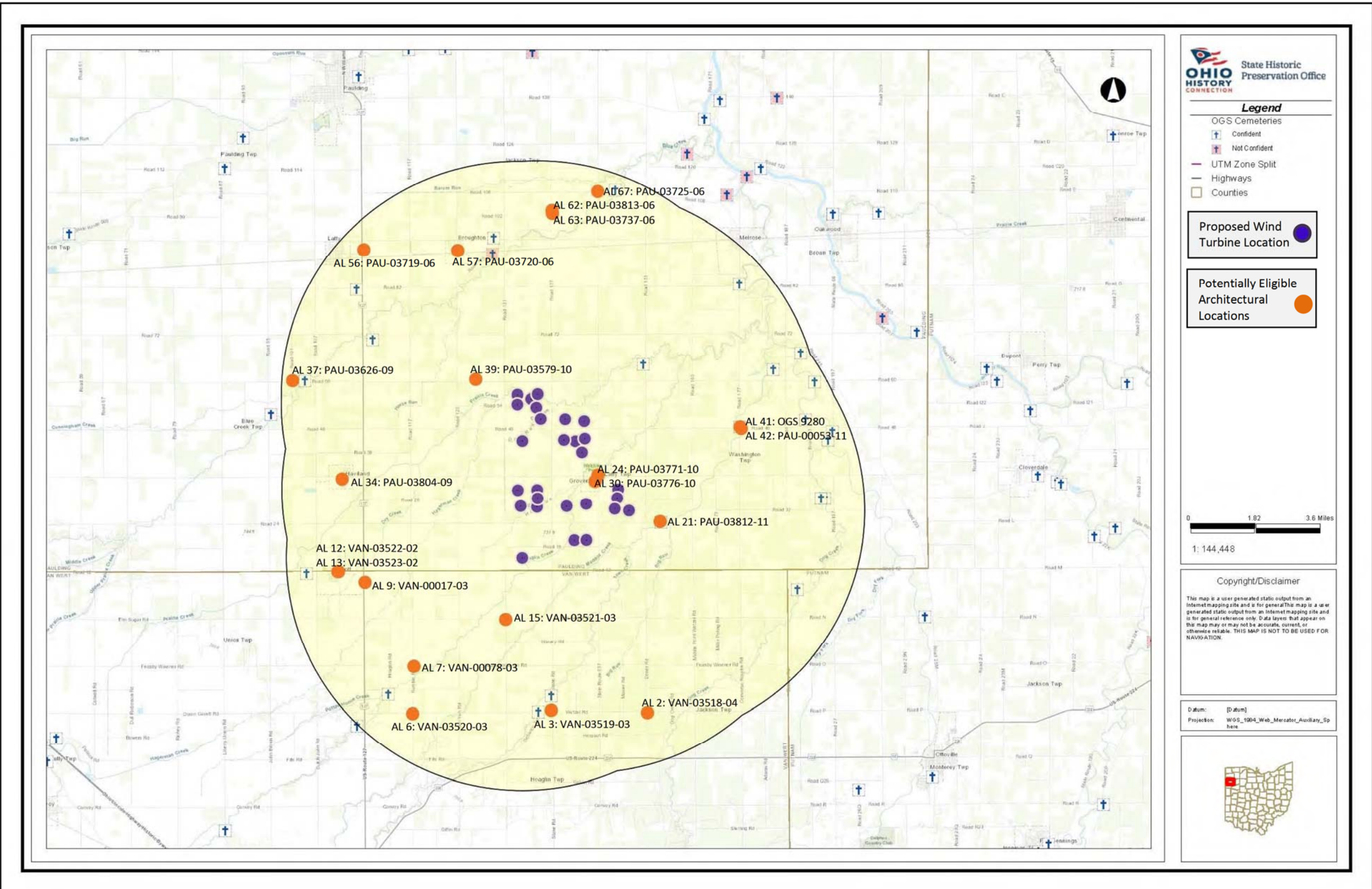


Figure 15: Topographic quadrangle maps showing architectural locations recommended potentially eligible for the NRHP

Base Map: <https://gis.oshpo.org/>



## **APPENDIX B: Ohio Historic Inventory Forms**





## OHIO HISTORIC INVENTORY

Draft Form - Not Reviewed by OHPO

Section 106/RPR Review:

RPR Number:

1. No. PAU0005311 REV		4. Present Name(s): Middle Creek Zion Baptist Church		2. County: Paulding
2. County: Paulding		5. Historic or Other Name(s):		
6. Specific Address or Location: 21048 RD 48		19a. Design Sources:	35. Plan Shape: Rectangular	4. Present or Historic Name(s): Middle Creek Zion Baptist Church
6a. Lot, Section or VMD Number: Section 21		20. Contractor or Builder:	36. Changes associated with 17/17b Dates: 17. Original/Most significant construction	
7. City or Village: Washington (Township of)		21. Building Type or Plan: Other Building Type	17b.	
9. U.T.M. Reference Quadrangle Name: Oakwood		22. Original Use, if apparent: Church/Religious Structure	37. Window Type(s): 2 over 2	
Zone: 16 Easting: 717031 Northing: 4545502		23. Present Use: VACANT/NOT IN USE	38. Building Dimensions: about 24' by 36'	
10. Classification: Building		24. Ownership: Private	39. Endangered? NO By What?	
11. On National Register? NO		25. Owner's Name & Address, if known: Sandra Lapsley et. al. trustees PO Box 35 Latty, Ohio, 45855	40. Chimney Placement: Off center within ridgeline	
13. Part of Established Hist. Dist? NO		26. Property Acreage: 0.328 acres	41. Distance from & Frontage on Road: About 30' distance	
15. Other Designation (NR or Local)		27. Other Surveys:	51. Condition of Property: Good/Fair	
16. Thematic Associations: Baptist		28. No. of Stories: One story	52. Historic Outbuildings & Dependencies Structure Type(s): Privy	
17. Date(s) or Period: c. 1910		29. Basement? No	Date(s): c. 1910	
18. Style Class and Design: None No academic style - Vernacular		30. Foundation Material: Concrete block	Associated Activity: Original/Most significant construction	
18a. Style of Addition or Elements(s):		31. Wall Construction: Balloon/western/platform frame	53. Affiliated Inventory Number(s): Historic (OHI):	
19. Architect or Engineer:		32. Roof Type: Gable Roof Material: Standing seam (metal)	Archaeological (OAI):	
		33. No. of Bays: 1 Side Bays: 3		
		34. Exterior Wall Material(s): Drop or novelty siding		



8. Site Plan (location map) with North Arrow



6. Specific Address or Location: 21048 RD 48





Door Selection: Single centered

Door Position: Flush

Orientation:

Symmetry:

**Report Associated With Project:**

Primary Author	Secondary Author(s)	Year	Title
Kramb, Amy		2021	History/Architecture Reconnaissance Survey for the Grover Hill Wind Farm in Latty Township, Paulding County, Ohio

*42. Further Description of Important Interior and Exterior Features*

This vernacular style building has a rectangular plan, a concrete foundation, exterior walls clad in drop siding, and a front-gabled roof clad in standing seam metal. The building appears to be only 1-story, but the roof height would allow for an upper half story or loft. The north facade has a centered entry with a replacement door. Both the east and west facades have three, symmetrically placed original 2/2 windows. Off-center on the roof ridge is a brick chimney. The rear of the building is not visible from the public right-of-way, but it is clear that the building has no additions.

*43. History and Significance*

The Middle Creek Zion Baptist congregation was started in the late 1850s by a group of freed African-Americans living in Washington Township. Ohio Geneological Society Cemetery #9280 (the Middle Creek Zion Baptist Cemetery) is immediately to the north across Road 48.

*44. Description of Environment and Outbuildings (See #52)*

Associated with the property is a wood-framed outhouse located at the southeast corner of the church.

*45. Sources of Information*

USGS 7.5-Minutes Series (Topographic) Oakwood, Ohio Quadrangle (1960, Photo-revised 1973)

USGS 15-Minutes Series (Topographic) Continental, Ohio Quadrangle (1909)

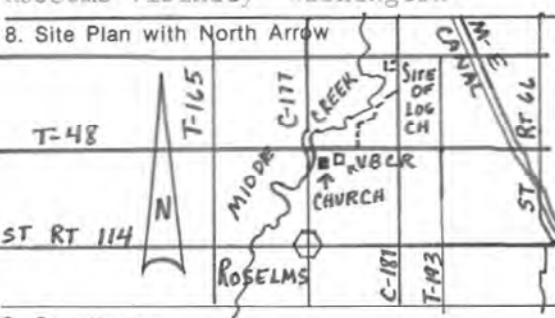

Paulding County Auditor <https://www.pauldingcountyauditor.com/>

Hipp, Laurence R. History of Grover Hill (Latty and Washington Townships of Paulding County, Ohio). 1971.

Previous OHI form completed 3/1980 by Mary Ann Brown (WOBC)



# OHIO HISTORIC INVENTORY

<p>1. No. <u>Pau-53-11</u></p> <p>2. County <u>Paulding</u></p> <p>3. Location of Negatives <u>WOBC</u></p>	<p>4. Present Name(s) <u>Middle Creek Zion Baptist Church (Black)</u></p> <p>5. Other Name(s)</p>	<p>1. No. <u>Pau-53-11</u></p> <p>2. County <u>Paulding</u></p> <p>4. Present Name(s) <u>Middle Creek Zion Baptist Church</u></p> <p>5. Other Name(s)</p>
<p>6. Specific Location <u>4/2/21 NW corner</u> <u>Intersection of T-48 and C-177</u> <u>21114 TR 48</u></p> <p>7. City or Town If Rural, Township &amp; Vicinity <u>Roselms vicinity Washington</u></p> <p>8. Site Plan with North Arrow</p>  <p>9. Coordinates Lat. _____ Long. _____ U.T.M. Reference <u>16</u> <u>717040</u> <u>4445490</u> Zone _____ Easting _____ Northing _____</p> <p>10. Site <input type="checkbox"/> Structure <input type="checkbox"/> Building <input checked="" type="checkbox"/> Object <input type="checkbox"/></p> <p>11. On National Register? Yes <input type="checkbox"/> No <input checked="" type="checkbox"/></p> <p>12. Is It Eligible? Yes <input checked="" type="checkbox"/> No <input type="checkbox"/></p> <p>13. Part of Estab. Hist. Dist.? Yes <input type="checkbox"/> No <input checked="" type="checkbox"/></p> <p>14. District Potent'l? Yes <input checked="" type="checkbox"/> No <input type="checkbox"/></p> <p>15. Name of Established District</p>	<p>16. Thematic Category <u>D, I</u></p> <p>17. Date(s) or Period <u>1910</u></p> <p>18. Style or Design <u>rural church</u></p> <p>19. Architect or Engineer</p> <p>20. Contractor or Builder</p> <p>21. Original Use, if apparent <u>church</u></p> <p>22. Present Use <u>church, perhaps vacant</u></p> <p>23. Ownership Public <input type="checkbox"/> Private <input checked="" type="checkbox"/></p> <p>24. Owner's Name &amp; Address, if known  <u>Trustees</u></p> <p>25. Open to Public? Yes <input type="checkbox"/> No <input checked="" type="checkbox"/></p> <p>26. Local Contact Person or Organization <u>Lawrence Hipp</u></p> <p>27. Other Surveys in Which Included <u>none known</u></p>	<p>28. No. of Stories <u>1</u></p> <p>29. Basement? Yes <input type="checkbox"/> No <input checked="" type="checkbox"/></p> <p>30. Foundation Material <u>cement block</u></p> <p>31. Wall Construction <u>frame</u></p> <p>32. Roof Type &amp; Material <u>gable/corrugated tin</u></p> <p>33. No. of Bays Front <u>1</u> Side <u>3</u></p> <p>34. Wall Treatment <u>lapped</u></p> <p>35. Plan Shape <u>rectangle</u></p> <p>36. Changes (Explain in #42) Addition <input type="checkbox"/> Altered <input type="checkbox"/> Moved <input type="checkbox"/></p> <p>37. Condition Interior _____ Exterior <u>fair</u></p> <p>38. Preservation Underway? Yes <input type="checkbox"/> No <input checked="" type="checkbox"/></p> <p>39. Endangered? By What? Yes <input checked="" type="checkbox"/> No <input type="checkbox"/> <u>population shift</u></p> <p>40. Visible from Public Road? Yes <input checked="" type="checkbox"/> No <input type="checkbox"/></p> <p>41. Distance from and Frontage on Road <u>40 feet</u></p>
<p>42. Further Description of Important Features <u>This little frame church is very much like the other rural churches for whites in Paulding County. It is also similar to the black church as Rumley in Shelby County. It is very modest with little trim, a chimney and center front door with a faded sign above.</u></p>		
<p>43. History and Significance <u>One of three churches for Negroes established in Washington Twp. This congregation was the first. A log church was built by a group of blacks in 1853 1 mile north along the east bank of Middle Creek and was organized by Rev Andrew Jackson Young who was born a slave in Shelby County, Ky in 1812. That log building was replaced in 1890, but it was destroyed by lightning in 1910 when this one was built. As population continued to diminish the black congregations merged so that by 1971, this church is used once a year for homecoming.</u></p> <p>44. Description of Environment and Outbuildings <u>Outhouses are behind the church. Several stones are to the west of the church and a large black cemetery is across the road to the north. Just east is a house that is the VBCR type (Vanished Black Community Remnant) with its high facade displaying eaves lights, 2 rooms down, 2 rooms up.</u></p> <p>45. Sources of Information <u>History of Grover Hill, 1971.</u> <u>Atlas of Paulding County, 1892.</u></p>		<p>46. Prepared by <u>Mary Ann Brown</u></p> <p>47. Organization <u>WOBC</u></p> <p>48. Date <u>3/80</u> 49. Revision Date(s)</p>





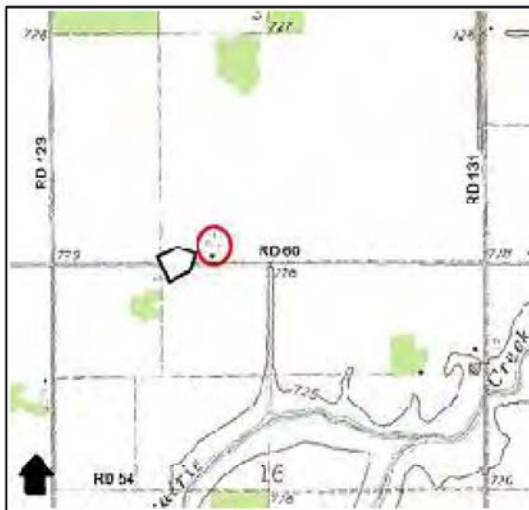
## OHIO HISTORIC INVENTORY

Draft Form - Not Reviewed by OHPO

Section 106/RPR Review:

RPR Number:

1. No. PAU0357910 NEW		4. Present Name(s): Mosier Farmstead		2. County: Paulding
2. County: Paulding		5. Historic or Other Name(s):		
6. Specific Address or Location: 15369 RD 60		19a. Design Sources:	35. Plan Shape: Rectangular	4. Present or Historic Name(s): Mosier Farmstead
6a. Lot, Section or VMD Number: Section 9		20. Contractor or Builder:	36. Changes associated with 17/17b Dates: 17. Original/Most significant construction	
7. City or Village: Latty (Township of)		21. Building Type or Plan: Bungalow Dormer Front	17b.	
9. U.T.M. Reference Quadrangle Name: Latty		22. Original Use, if apparent: Single Dwelling	37. Window Type(s): 3 over 1	
Zone: 16 Easting: 707825 Northing: 4546859		23. Present Use: Single Dwelling	38. Building Dimensions: about 36' x 26'	
10. Classification: Building		24. Ownership: Private	39. Endangered? NO By What?	
11. On National Register? NO		25. Owner's Name & Address, if known: Joshua Brent Mosier 15369 RD 60 Haviland, Ohio, 45851	40. Chimney Placement: Center	
13. Part of Established Hist. Dist? NO		26. Property Acreage: 2.446 acres	41. Distance from & Frontage on Road: about 40' distance	
15. Other Designation (NR or Local)		27. Other Surveys:	51. Condition of Property: Excellent	
16. Thematic Associations:		28. No. of Stories: One and a half story	52. Historic Outbuildings & Dependencies Structure Type(s): Wisconsin Dairy Barn Other Outbuilding/Structure/Feature	
17. Date(s) or Period: 1921		29. Basement? Yes	Date(s): c. 1921 c. 1921	6. Specific Address or Location: 15369 RD 60
17b. Alteration Date(s):		30. Foundation Material: Rock-Faced concrete block	Associated Activity: Original/Most significant construction Original/Most significant construction	
18. Style Class and Design: Element Craftsman/Arts and Crafts		31. Wall Construction: Balloon/western/platform frame	53. Affiliated Inventory Number(s): Historic (OHI):	
18a. Style of Addition or Elements(s):		32. Roof Type: Gable Roof Material: Asphalt shingle	Archaeological (OAI):	
19. Architect or Engineer:		33. No. of Bays: 3 Side Bays: 2		
		34. Exterior Wall Material(s): Aluminum or vinyl siding		



8. Site Plan (location map) with North Arrow







Door Selection: Single centered

Door Position: Flush

Orientation:

Symmetry: Bilateral symmetry

#### Report Associated With Project:

Primary Author	Secondary Author(s)	Year	Title
Weller, Ryan		2013	Phase I Archaeological Investigations for the Northwest Ohio Wind Company Turbine Farm in Latty and Blue Creek Townships, Paulding County, Ohio
Kramb, Amy		2021	History/Architecture Reconnaissance Survey for the Grover Hill Wind Farm in Latty Township, Paulding County, Ohio

#### 42. Further Description of Important Interior and Exterior Features

This farmstead contains a Dormer Front Bungalow with Craftsman elements. The house has a rock-faced concrete block foundation, exterior walls clad in vinyl siding, and a side-gabled roof clad in asphalt shingles. The house has original, paired, 3/1 windows. Centered on the south facade is an original entry door. The south-facing roof slope has a shed roofed dormer with three 3/1 windows. The roof slope extends to cover a 3-bay wide porch with tapered wood columns and an enclosed rail on a wood deck with rock-faced concrete block foundation.

#### 43. History and Significance

The buildings on this parcel do not appear on the 1914 topographic map. The construction date of 1921 is provided by the Paulding County auditor and is appropriate for the building style and type.

#### 44. Description of Environment and Outbuildings (See #52)

Immediately north of the house is an outbuilding with a concrete foundation, brick exterior walls, and a gabled roof clad in asphalt shingles. Also associated with the house is a Wisconsin Dairy Barn. The barn has a concrete foundation and the raised basement walls are constructed of brick. The barn has a gambrel roof clad in standing seam metal. Although the barn's doors have been altered, the barn retains original 4-lite windows.

#### 45. Sources of Information

USGS 7.5-Minutes Series (Topographic) Latty, Ohio Quadrangle (1960, Photo-revised 1973)

USGS 15-Minute Series (Topographic) Paulding, Ohio Quadrangle (1914)

Paulding County Auditor <https://www.pauldingcountyauditor.com/>





## OHIO HISTORIC INVENTORY

Draft Form - Not Reviewed by OHPO


Section 106/RPR Review:

RPR Number:

1. No. PAU0362609 NEW		4. Present Name(s): Roebuck one-room school house		2. County: Paulding
2. County: Paulding		5. Historic or Other Name(s):		
6. Specific Address or Location: Northeast corner of RD 60 & RD 101		19a. Design Sources:	35. Plan Shape: Rectangular	4. Present or Historic Name(s): Roebuck one-room school house
6a. Lot, Section or VMD Number: Section 12		20. Contractor or Builder:	36. Changes associated with 17/17b Dates: 17. Original/Most significant construction	
7. City or Village: Blue Creek (Township of)		21. Building Type or Plan: One-room Schoolhouse	17b.	
9. U.T.M. Reference Quadrangle Name: Latty		22. Original Use, if apparent: One-room Schoolhouse	37. Window Type(s): Unknown	
Zone: 16 Easting: 701551 Northing: 4546672		23. Present Use: One-room Schoolhouse	38. Building Dimensions: about 24' by 38'	
10. Classification: Building		24. Ownership: Private	39. Endangered? NO By What?	
11. On National Register? NO		25. Owner's Name & Address, if known: Eric & Beth Stoller 9327 RD 107 Paulding, Ohio, 45879	40. Chimney Placement: Gable end, exterior	
13. Part of Established Hist. Dist? NO		26. Property Acreage: 50.528 acres	41. Distance from & Frontage on Road: about 15' distance	
15. Other Designation (NR or Local)		27. Other Surveys:	51. Condition of Property: Deteriorated	
16. Thematic Associations: Rural or County School District		28. No. of Stories: One story	52. Historic Outbuildings & Dependencies Structure Type(s):	
17. Date(s) or Period: c. 1900-1913		29. Basement? Unknown	Date(s):	
18. Style Class and Design: None No academic style - Vernacular		30. Foundation Material: Concrete frame	Associated Activity:	
18a. Style of Addition or Elements(s):		31. Wall Construction: Brick bearing	53. Affiliated Inventory Number(s): Historic (OHI):	
19. Architect or Engineer:		32. Roof Type: Gable Roof Material: Slate	Archaeological (OAI):	
		33. No. of Bays: 1 Side Bays: 4		
		34. Exterior Wall Material(s): Brick		



8. Site Plan (location map) with North Arrow



6. Specific Address or Location: Northeast corner of RD 60 &amp; RD 101



1. No. PAU0362609	4. Present Name(s): Roebuck one-room school house
2. County Paulding	5. Historic or Other Name(s):



Door Selection: Altered  
Door Position: Altered  
Orientation:  
Symmetry:

**Report Associated With Project:**

Primary Author	Secondary Author(s)	Year	Title
Weller, Ryan		2013	Phase I Archaeological Investigations for the Northwest Ohio Wind Company Turbine Farm in Latty and Blue Creek Townships, Paulding County, Ohio
Kramb, Amy		2021	History/Architecture Reconnaissance Survey for the Grover Hill Wind Farm in Latty Township, Paulding County, Ohio

*42. Further Description of Important Interior and Exterior Features*

This is a vernacular style one-room school house of brick construction. It is a 1-story building with a front-gabled roof clad in slate shingles. It has a concrete foundation. The exterior brick walls are laid in a Running Bond pattern. On the south facade, the original entry door opening has been altered to accommodate a sliding barn door. In the south-facing gable is a semi-circular opening with a stone sill and arched brick lintel with stone keystone; the center of the semi-circular opening has been in-filled with brick. The west facade has four symmetrically placed window openings with stone sills and lintels. The south facade has a centered exterior brick chimney. To the right of the chimney are two window openings which share a continuous stone sill and continuous stone lintel. To the left of the chimney is one window opening with a stone sill and lintel. The east facade has a single off-center entry door. All of the window openings are sealed with aluminum siding.

*43. History and Significance*

The USGS 15-Minute Series Paulding Topographic Quadrangle (1914) identifies this building as the Roebuck School.

*44. Description of Environment and Outbuildings (See #52)*

There are no associated outbuildings.

*45. Sources of Information*

USGS 15-Minute Series (Topographic) Paulding, Ohio Quadrangle (1914)  
Paulding County Auditor <https://www.pauldingcountyauditor.com/>





## OHIO HISTORIC INVENTORY

Draft Form - Not Reviewed by OHPO

Section 106/RPR Review:

RPR Number:

1. No. PAU0371906 NEW	4. Present Name(s): Stoller Property - Poultry House	
2. County: Paulding	5. Historic or Other Name(s):	
6. Specific Address or Location: Near 7742 US 127	19a. Design Sources:	35. Plan Shape: Rectangular
	20. Contractor or Builder:	36. Changes associated with 17/17b Dates: 17. Original/Most significant construction
6a. Lot, Section or VMD Number: Section 31	21. Building Type or Plan: Poultry House/Chicken Coop	17b.
7. City or Village: Jackson (Township of)	22. Original Use, if apparent: Coop Animal Facilities	37. Window Type(s): Modern Replacements
9. U.T.M. Reference Quadrangle Name: Latty	23. Present Use: VACANT/NOT IN USE	38. Building Dimensions: about 225' by 20'
Zone: 16 Easting: 703877 Northing: 4551245	24. Ownership: Private	39. Endangered? NO By What?
10. Classification: Building	25. Owner's Name & Address, if known: Dale & Joe Stoller 7776 US 127 Paulding, Ohio 45879	40. Chimney Placement: No chimney observed
11. On National Register? NO	26. Property Acreage: 49.913 acres	41. Distance from & Frontage on Road: about 60' distance
13. Part of Established Hist. Dist? NO	27. Other Surveys:	51. Condition of Property: Good/Fair
15. Other Designation (NR or Local)	28. No. of Stories: One story	52. Historic Outbuildings & Dependencies Structure Type(s):
16. Thematic Associations: AGRICULTURE	29. Basement? No	Date(s):
17. Date(s) or Period: c. 1915-1950s	30. Foundation Material: Unknown	Associated Activity:
18. Style Class and Design: None No academic style - Vernacular	31. Wall Construction: Tile block/hollow tile	53. Affiliated Inventory Number(s): Historic (OHI):
18a. Style of Addition or Elements(s):	32. Roof Type: Shed/pent Roof Material: Standing seam (metal)	Archaeological (OAI):
19. Architect or Engineer:	33. No. of Bays: 15 Side Bays: 1	
	34. Exterior Wall Material(s): Tile block	

2. County: Paulding

4. Present or Historic Name(s): Stoller Property - Poultry House



8. Site Plan (location map) with North Arrow



6. Specific Address or Location: Near 7742 US 127





Door Selection: Three or more

Door Position: Flush

Orientation:

Symmetry:

**Report Associated With Project:**

Primary Author	Secondary Author(s)	Year	Title
Thomas P. Barrett		2013	Northwest Windfarm History/Architecture Survey Paulding County Ohio, Vintage Resources Studies LLC Worthington Ohio June 27, 2013
<u>Kramb, Amy</u>		<u>2021</u>	<u>History/Architecture Reconnaissance Survey for the Grover Hill Wind Farm in Latty Township, Paulding County, Ohio</u>

*42. Further Description of Important Interior and Exterior Features*

This poultry house is constructed of clay tile block/brick. The long rectangular shaped building is comprised of three parts. The central portion of the building consists of a 3-bay wide, 1.5-story, front-gabled section. Attached to either side of the central portion are identical, 13-bay, 1-story, shed roofed sections. The window and door openings all have stone lintels. Some of the window openings have been fitted with replacement windows, other window openings are sealed over with aluminum siding. Most of the door openings retain the original wood panel doors. On the roof of each 1-story section are five metal vents.

*43. History and Significance*

In 1890 George Marsh owned this parcel spanning the RR which contained 153 acres. Mr. Marsh laid out the county seat of Paulding in 1850 and held many acres of land throughout Paulding at the time. He is significant in his home of Van Wert where he started the Eagle Stave Factory and philanthropy, with the establishment of the Marsh Foundation.

*44. Description of Environment and Outbuildings (See #52)*

This building is located on Parcel #21-31S-001-03. The parcel address is off State Route 613, but the building is sited about 60 feet east of State Route 127 near a residence at 7742 SR 127. The building does not appear on the 1914 topographic map.

*45. Sources of Information*

USGS 15-Minute Series (Topographic) Paulding, Ohio Quadrangle (1914)  
 USGS 7.5-Minutes Series (Topographic) Latty, Ohio Quadrangle (1960, Photo-revised 1973)  
 Paulding County Auditor <https://www.pauldingcountyauditor.com/>  
 Historical Atlas of Paulding County, Ohio. Morrow & Bashore. 1892.





## OHIO HISTORIC INVENTORY

Draft Form - Not Reviewed by OHPO

Section 106/RPR Review:

RPR Number:

1. No. PAU0372006 NEW		4. Present Name(s): Broughton Town Hall	
2. County: Paulding		5. Historic or Other Name(s):	
6. Specific Address or Location: 7738 Broughton Pike (RD 123)		19a. Design Sources:	35. Plan Shape: Rectangular
6a. Lot, Section or VMD Number: Jackson Twp, Section 33		20. Contractor or Builder:	36. Changes associated with 17/17b Dates: 17. Original/Most significant construction
7. City or Village: Broughton		21. Building Type or Plan: Township Hall	17b.
9. U.T.M. Reference Quadrangle Name: Latty		22. Original Use, if apparent: Village/Twp/City Hall	37. Window Type(s): Modern Replacements
Zone: 16 Easting: 707103 Northing: 4551297		23. Present Use: UNKNOWN USE	38. Building Dimensions: about 23' by 50'
10. Classification: Building		24. Ownership: Public	39. Endangered? NO By What?
11. On National Register? NO		25. Owner's Name & Address, if known: Broughton Village 14884 SR 613 Paulding, Ohio, 45879	40. Chimney Placement: No chimney observed
13. Part of Established Hist. Dist? NO		26. Property Acreage: 0.264 acres	41. Distance from & Frontage on Road: about 8 feet distance
15. Other Designation (NR or Local)		27. Other Surveys:	51. Condition of Property: Good/Fair
16. Thematic Associations: Governmental Administration		28. No. of Stories: One story	52. Historic Outbuildings & Dependencies Structure Type(s):
17. Date(s) or Period: 1904		29. Basement? No	Date(s):
17b. Alteration Date(s):		30. Foundation Material: Poured concrete	Associated Activity:
18. Style Class and Design: No academic style - Vernacular		31. Wall Construction: Rock-Faced concrete block	53. Affiliated Inventory Number(s): Historic (OHI):
18a. Style of Addition or Elements(s):		32. Roof Type: Gable Roof Material: Standing seam (metal)	Archaeological (OAI):
19. Architect or Engineer:		33. No. of Bays: 3 Side Bays: 4	
		34. Exterior Wall Material(s): Concrete/Cinder block	

2. County: Paulding

4. Present or Historic Name(s): Broughton Town Hall



8. Site Plan (location map) with North Arrow



6. Specific Address or Location: 7738 Broughton Pike (RD 123)





Door Selection: Single centered

Door Position: Flush

Orientation:

Symmetry: Bilateral symmetry

#### Report Associated With Project:

Primary Author	Secondary Author(s)	Year	Title
Weller, Ryan		2013	Phase I Archaeological Investigations for the Northwest Ohio Wind Company Turbine Farm in Latty and Blue Creek Townships, Paulding County, Ohio
Kramb, Amy		2021	History/Architecture Reconnaissance Survey for the Grover Hill Wind Farm in Latty Township, Paulding County, Ohio

#### 42. Further Description of Important Interior and Exterior Features

This building is constructed of rock-faced concrete block. The west facade wall has a smooth concrete finish and the corners have concrete quoins. The 1-story building has a front-gabled roof clad in standing seam metal. On the roof ridge at the west gabled end is a wood-framed bell tower with a pyramidal roof and spire. The open belfry no longer contains a bell. The west facade has a centered entry with a replacement door; above the entry is a front-gabled hood. Flanking the entry are openings with 1/1 replacement windows. Centered on the wall above the entry hood is an engraved concrete panel which reads "Town Hall 1904". The north and south facades are identical, each with four symmetrically placed openings that contain 1/1 replacement windows. The building has no additions.

#### 43. History and Significance

The date stone indicates this building was constructed as the town hall in 1904.

#### 44. Description of Environment and Outbuildings (See #52)

There are no associated outbuildings.

#### 45. Sources of Information

USGS 7.5-Minutes Series (Topographic) Latty, Ohio Quadrangle (1960, Photo-revised 1973)

USGS 15-Minute Series (Topographic) Paulding, Ohio Quadrangle (1914)

Paulding County Auditor <https://www.pauldingcountyauditor.com/>





## OHIO HISTORIC INVENTORY

Draft Form - Not Reviewed by OHPO

Section 106/RPR Review:

RPR Number:

1. No. PAU0372506 NEW		4. Present Name(s): <b>Bennett Property</b>	
2. County: <b>Paulding</b>		5. Historic or Other Name(s): <b>Beck's Store</b>	
6. Specific Address or Location: 9013 SR 637		19a. Design Sources:	35. Plan Shape: L-shaped
6a. Lot, Section or VMD Number:		20. Contractor or Builder:	36. Changes associated with 17/17b Dates: 17. Original/Most significant construction
7. City or Village: Jackson (Township of)		21. Building Type or Plan: Other Building Type	17b.
9. U.T.M. Reference Quadrangle Name: Oakwood		22. Original Use, if apparent: Retail store/shop Single Dwelling	37. Window Type(s): 2 over 2 1 over 1
Zone: 16 Easting: 711859 Northing: 4553480		23. Present Use: VACANT/NOT IN USE	38. Building Dimensions: about 31' by 35'
10. Classification: Building		24. Ownership: Private	39. Endangered? NO By What?
11. On National Register? NO		25. Owner's Name & Address, if known: Everett & Betty Bennett Trustees 14372 RD 171 Paulding, Ohio, 43512	40. Chimney Placement: Off center within ridgeline
13. Part of Established Hist. Dist? NO		26. Property Acreage: 0.5 acres	41. Distance from & Frontage on Road: about 5' distance
15. Other Designation (NR or Local)		27. Other Surveys:	51. Condition of Property: Deteriorated
16. Thematic Associations:		28. No. of Stories: One and a half story	52. Historic Outbuildings & Dependencies Structure Type(s):
17. Date(s) or Period: c. 1915-1930s		29. Basement? Unknown	Date(s):
18. Style Class and Design: No academic style - Vernacular		30. Foundation Material: Unknown	Associated Activity:
18a. Style of Addition or Elements(s):		31. Wall Construction: Balloon/western/platform frame	53. Affiliated Inventory Number(s): Historic (OHI):
19. Architect or Engineer:		32. Roof Type: Gable Roof Material: Standing seam (metal)	Archaeological (OAI):
		33. No. of Bays: 5 Side Bays: 1	
		34. Exterior Wall Material(s): Drop or novelty siding	

2. County: **Paulding**4. Present or Historic Name(s): **Bennett Property**

8. Site Plan (location map) with North Arrow

6. Specific Address or Location: **9013 SR 637**





Door Selection: Three or more

Door Position: Flush

Orientation:

Symmetry: Bilateral asymmetry

#### Report Associated With Project:

Primary Author	Secondary Author(s)	Year	Title
Weller, Ryan		2013	Phase I Archaeological Investigations for the Northwest Ohio Wind Company Turbine Farm in Latty and Blue Creek Townships, Paulding County, Ohio
Kramb, Amy		2021	History/Architecture Reconnaissance Survey for the Grover Hill Wind Farm in Latty Township, Paulding County, Ohio

#### 42. Further Description of Important Interior and Exterior Features

This is a vernacular style building with a non-discernable type. The building appears to consist of a commercial store with an attached residence. The 1.5-story building has an L-shaped plan with additions. There is a 1-story shed roofed addition to the north and a 1-story shed roofed addition to the west. In the southeast elbow is an east-facing entry door which provides access to the residential portion of the building. This residential entrance is protected by a 1-story, 1-bay wide shed roofed porch with a turned wood post on a wood deck. A false front has been added across the building's east gabled end to support a shed roofed canopy over the storefront entrance. The east facing storefront has an off-center entry and three original 2/2 windows. There is an additional east-facing entry door that provides access to the building's northern addition. The building's exterior walls are primarily clad in drop siding or horizontal wood plank siding. The roof is clad in standing seam metal. The foundation is not visible. Off-center on the roof ridge is an original brick chimney.

#### 43. History and Significance

This is a rare surviving example of a rural store, with attached residence, which once served the local community. No building appears in this location on the 1909 topographic map.

#### 44. Description of Environment and Outbuildings (See #52)

Located at the rear of this parcel is a wood-framed shed and a vacant/deteriorated mobile home.

#### 45. Sources of Information

USGS 7.5-Minutes Series (Topographic) Oakwood, Ohio Quadrangle (1960, Photo-revised 1973)  
 USGS 15-Minutes Series (Topographic) Continental, Ohio Quadrangle (1909)  
<https://www.pauldingcountyauditor.com/>





## OHIO HISTORIC INVENTORY

Draft Form - Not Reviewed by OHPO

Section 106/RPR Review:

RPR Number:

1. No. PAU0373706 NEW		4. Present Name(s): <b>Baughman Tile Company</b>	
2. County: <b>Paulding</b>		5. Historic or Other Name(s):	
6. Specific Address or Location: 8516 RD 137		19a. Design Sources:	35. Plan Shape: Irregular
6a. Lot, Section or VMD Number: Section 26		20. Contractor or Builder:	36. Changes associated with 17/17b Dates: 17. Original/Most significant construction
7. City or Village: Jackson (Township of)		21. Building Type or Plan: Other Building Type	17b.
9. U.T.M. Reference Quadrangle Name: Oakwood		22. Original Use, if apparent: Mill/Processing/Manufacturing Facility Extractive Facility or Site	37. Window Type(s): 6 over 6 Other
Zone: 16 Easting: 710318 Northing: 4552597		23. Present Use: Mill/Processing/Manufacturing Facility COMMERCIAL	38. Building Dimensions:
10. Classification: Building		24. Ownership: Private	39. Endangered? NO By What?
11. On National Register? NO		25. Owner's Name & Address, if known: B2B Land LLC 8516 RD 137 Paulding, Ohio, 45879	40. Chimney Placement: External industrial/institutional
13. Part of Established Hist. Dist? NO		26. Property Acreage:	41. Distance from & Frontage on Road: about 40' distance
15. Other Designation (NR or Local)		27. Other Surveys:	51. Condition of Property: Good/Fair
16. Thematic Associations: Clay Architectural Materials		28. No. of Stories: Two story	52. Historic Outbuildings & Dependencies Structure Type(s):
17. Date(s) or Period: c. 1883-1887	17b. Alteration Date(s):	31. Wall Construction: Brick bearing Tile block/hollow tile	Date(s):
18. Style Class and Design: None No academic style - Vernacular		32. Roof Type: Gable Roof Material: Standing seam (metal)	Associated Activity:
18a. Style of Addition or Elements(s):		33. No. of Bays: Side Bays:	53. Affiliated Inventory Number(s): Historic (OHI):
19. Architect or Engineer:		34. Exterior Wall Material(s): Brick Tile block	Archaeological (OAI):

2. County: **Paulding**4. Present or Historic Name(s): **Baughman Tile Company**

8. Site Plan (location map) with North Arrow

6. Specific Address or Location: **8516 RD 137**





Door Selection: Three or more

Door Position: Flush

Orientation: Other

Symmetry:

**Report Associated With Project:**

Primary Author	Secondary Author(s)	Year	Title
Thomas P. Barrett		2013	Northwest Windfarm History/Architecture Survey Paulding County Ohio, Vintage Resources Studies LLC Worthington Ohio June 27, 2013
<u>Kramb, Amy</u>		<u>2021</u>	<u>History/Architecture Reconnaissance Survey for the Grover Hill Wind Farm in Latty Township, Paulding County, Ohio</u>

*42. Further Description of Important Interior and Exterior Features*

This complex of about six interconnected buildings is a clay tile block/brick manufacturing facility. At the center of the complex is a 2-story brick building with a front-gabled roof clad in standing seam metal. Attached to the south side of this central brick building is a 2-story, side-gabled, brick building which measures about 100 feet north-south and 30 feet east-west. From the west facade, this southern side-gabled section shows a half-story below grade, a regular full-story, and an upper half-story; this section contains 6/6 double hung windows and fixed 4-lite windows. Attached to the north side of the central, 2-story, front-gabled section is a 2-story, side-gabled, brick building which measures about 100 feet north-south and 30 feet east-west. Attached to the east side of the three attached buildings described above are two, perpendicular, side-gabled buildings constructed of clay tile block/brick; these buildings each measure about 100 feet east-west by about 75 feet north-south. Attached to the north end of the building complex is a wood-framed, side-gabled building clad in vertical wood siding.

*43. History and Significance*

Clay tile mills began appear in Paulding County in the 1880s. In 1887, J.C. Baughman established a tile mill near Grover Hill. The initial mill consisted of two buildings, one was 20' by 156' and the other was 18' by 24'. By 1892, the mill could produce 10,000 tiles and 10,000 bricks per day using the labor of four men and machinery run by a sixteen horse power engine. According to the Baughman Tile Company website, the J.C. Baughman established facility near Grover Hill remains a family run drainage tile producing company. The following Baughman men served as company presidents over the years: John Christ Baughman (1883-1904), John L. Baughman (1904-1933), Christy W. Baughman (1933-1961), Ambrose L. Baughman (1961-1982), and Gene A. Baughman (1982-2012).

*44. Description of Environment and Outbuildings (See #52)*

The topographic maps show clay pits adjacent to the maufacutring facility. Mr. Baughman's residence is located north of the facility and is recorded as PAU-03813-06.

*45. Sources of Information*

USGS 7.5-Minutes Series (Topographic) Oakwood, Ohio Quadrangle (1960, Photo-revised 1973)

USGS 15-Minutes Series (Topographic) Continental, Ohio Quadrangle (1909)

Paulding County Auditor <https://www.pauldingcountyauditor.com/>

Hipp, Laurence R. History of Grover Hill (Latty and Washington Townships of Paulding County, Ohio). Grover Hill: Laurence Hipp, 1971.





## OHIO HISTORIC INVENTORY

Draft Form - Not Reviewed by OHPO

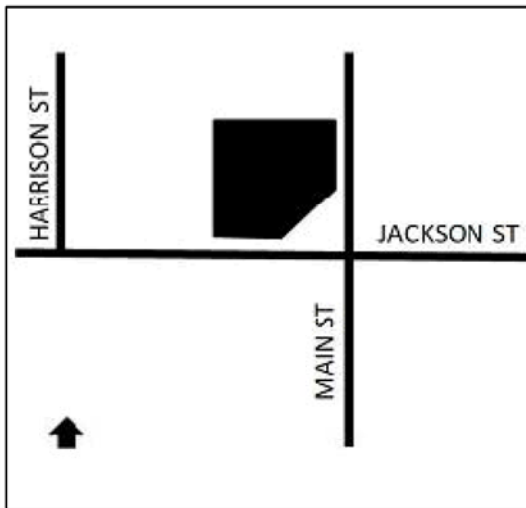
Section 106/RPR Review:

RPR Number:

1. No. PAU0377110 NEW		4. Present Name(s): Ross Service Station	
2. County: Paulding		5. Historic or Other Name(s): Texaco Service Station	
6. Specific Address or Location: 101 N Main St		19a. Design Sources:	35. Plan Shape: Irregular
6a. Lot, Section or VMD Number: Latty Twp, Section 23		20. Contractor or Builder:	36. Changes associated with 17/17b Dates: 17. Original/Most significant construction
7. City or Village: Grover Hill		21. Building Type or Plan: Service Station	17b.
9. U.T.M. Reference Quadrangle Name: Oakwood		22. Original Use, if apparent: Service Station	37. Window Type(s): Storefront Steel
Zone: 16 Easting: 712150 Northing: 4543760		23. Present Use: VACANT/NOT IN USE	38. Building Dimensions: about 65' x 80'
10. Classification: Building		24. Ownership: Private	39. Endangered? NO By What?
11. On National Register? NO		25. Owner's Name & Address, if known: J&J Ross Service Station Family Ltd. Partnership 18509 SR 114 Grover Hill, Ohio, 45849	40. Chimney Placement: No chimney observed
13. Part of Established Hist. Dist? NO		26. Property Acreage: 0.1333 acres	41. Distance from & Frontage on Road: about 20' distance
15. Other Designation (NR or Local)		27. Other Surveys:	51. Condition of Property: Deteriorated
16. Thematic Associations: Service/Filling Station		28. No. of Stories: One story	52. Historic Outbuildings & Dependencies Structure Type(s):
17. Date(s) or Period: 1936		29. Basement? No	Date(s):
17b. Alteration Date(s):		30. Foundation Material: Concrete slab	Associated Activity:
18. Style Class and Design: None No academic style - Vernacular		31. Wall Construction: Brick bearing	53. Affiliated Inventory Number(s): Historic (OHI):
18a. Style of Addition or Elements(s):		32. Roof Type: Flat Roof Material: Unknown	Archaeological (OAI):
19. Architect or Engineer:		33. No. of Bays: 6 Side Bays: 3	
		34. Exterior Wall Material(s): Brick Tile block	

2. County: Paulding

4. Present or Historic Name(s): Ross Service Station



8. Site Plan (location map) with North Arrow



6. Specific Address or Location: 101 N Main St





Door Selection: Three or more

Door Position: Flush

Orientation:

Symmetry: Bilateral asymmetry

## Report Associated With Project:

Primary Author	Secondary Author(s)	Year	Title
Weller, Ryan		2013	Phase I Archaeological Investigations for the Northwest Ohio Wind Company Turbine Farm in Latty and Blue Creek Townships, Paulding County, Ohio
<u>Kramb, Amy</u>		<u>2021</u>	<u>History/Architecture Reconnaissance Survey for the Grover Hill Wind Farm in Latty Township, Paulding County, Ohio</u>

## 42. Further Description of Important Interior and Exterior Features

This 1-story automobile service and gas station building has an irregular plan purposefully constructed to conform to the corner lot. The building's main entrance is centered on the corner beneath a non-original flat roofed canopy that extends over the gasoline pumps. The building has a concrete foundation and brick exterior walls. The central portion of the building has a hipped roof clad in asbestos/asphalt shingles; the remaining portion of the building has a flat roof (or nearly flat) hidden below a low parapet wall capped with stone. The southeast facade has two entries, both of which contain replacement doors but retain their original transom openings. Also on the southeast facade are original storefront windows with transoms. The south facade has two original overhead garage doors, an original window with transom, and an original entry with transom. The east facade has two original entry doors with transoms and two original storefront windows with transoms. The west wall of the building is constructed of clay tile block/brick. The west wall contains an opening with an original overhead garage door and openings with original multi-lite metal windows.

## 43. History and Significance

## 44. Description of Environment and Outbuildings (See #52)

The building is located on the northwest corner of SR 114 (Jackson St.) and SR 637 (Main St.) in the center of Grover Hill. There are no associated outbuildings.

## 45. Sources of Information

USGS 15-Minutes Series (Topographic) Continental, Ohio Quadrangle (1909)

USGS 7.5-Minutes Series (Topographic) Oakwood, Ohio Quadrangle (1960, Photo-revised 1973)

Paulding County Auditor <https://www.pauldingcountyauditor.com/>

Hipp, Laurence R. *History of Grover Hill (Latty and Washington Townships of Paulding County, Ohio)*. 1971.





## OHIO HISTORIC INVENTORY

Draft Form - Not Reviewed by OHPO

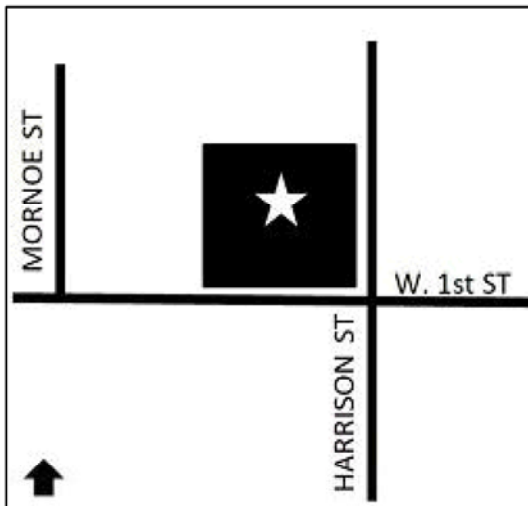
Section 106/RPR Review:

RPR Number:

1. No. PAU0377610 NEW		4. Present Name(s): Zion United Methodist Church	
2. County: Paulding		5. Historic or Other Name(s):	
6. Specific Address or Location: 205 Harrison St		19a. Design Sources:	35. Plan Shape: Square
6a. Lot, Section or VMD Number: Latty Township, Section 26		20. Contractor or Builder:	36. Changes associated with 17/17b Dates: 17. Original/Most significant construction
7. City or Village: Grover Hill		21. Building Type or Plan: Other Building Type	17b.
9. U.T.M. Reference Quadrangle Name: Oakwood		22. Original Use, if apparent: Church/Religious Structure	37. Window Type(s): Stained glass/painted 1 over 1
Zone: 16 Easting: 712042 Northing: 4543546		23. Present Use: Church/Religious Structure	38. Building Dimensions: about 60' x 60'
10. Classification: Building		24. Ownership: Private	39. Endangered? NO By What?
11. On National Register? NO		25. Owner's Name & Address, if known: Zion United Methodist Church Trustees 2523 RD 173 Grover Hill, OH, 45849	40. Chimney Placement: Two chimneys asymmetrical
13. Part of Established Hist. Dist? NO		26. Property Acreage: 0.2 acres	41. Distance from & Frontage on Road: About 30' distance
15. Other Designation (NR or Local)		27. Other Surveys:	51. Condition of Property: Excellent
16. Thematic Associations: Methodist		28. No. of Stories: Three story	52. Historic Outbuildings & Dependencies Structure Type(s):
17. Date(s) or Period: 1912		29. Basement? Yes	Date(s):
17b. Alteration Date(s):		30. Foundation Material: Concrete frame	Associated Activity:
18. Style Class and Design: Element Romanesque Revival		31. Wall Construction: Brick bearing	53. Affiliated Inventory Number(s): Historic (OHI):
Element Richardsonian Romanesque		32. Roof Type: Hip Roof Material: Asphalt shingle	Archaeological (OAI):
18a. Style of Addition or Elements(s):		33. No. of Bays: 5 Side Bays: 7	
19. Architect or Engineer:		34. Exterior Wall Material(s): Brick	

2. County: Paulding

4. Present or Historic Name(s): Zion United Methodist Church



8. Site Plan (location map) with North Arrow



6. Specific Address or Location: 205 Harrison St





Door Selection: Three or more

Door Position: Recessed

Orientation:

Symmetry: Bilateral asymmetry

#### Report Associated With Project:

Primary Author	Secondary Author(s)	Year	Title
Weller, Ryan		2013	Phase I Archaeological Investigations for the Northwest Ohio Wind Company Turbine Farm in Latty and Blue Creek Townships, Paulding County, Ohio
Kramb, Amy		2021	History/Architecture Reconnaissance Survey for the Grover Hill Wind Farm in Latty Township, Paulding County, Ohio

#### 42. Further Description of Important Interior and Exterior Features

This church is designed with elements of early 19th-century Romanesque styles. The building has masonry construction, a square tower, and round arches typical of the Romanesque Revival style. Characteristic of the Richardsonian Romanesque style, the building has a steeply pitched hipped roof, recessed door openings, a belt course, and polychromatic wall treatment with contrasting light and dark masonry. A date stone at the building's southeast corner indicates that the building was constructed in 1912. The 3-story building has a concrete foundation, brick exterior walls, and a roof clad in asphalt shingles. The building retains its original stained glass windows and original 1/1 windows. The arched windows on the south and east facades have stone sills and arched brick surrounds with stone keystones. Windows on the west and north facades are simple 1/1 windows with stone sills and no lintels. The 4-story square tower at the building's southeast corner has a belfry with three arched openings on each of the four sides; topping the belfry is a pyramidal roof with metal finial. Off-center on the building's north facade is a prominent brick chimney. The east facade and south facade each have an identical, protruding entrance with a deep arched opening centered on a recessed entry door with arched transom.

#### 43. History and Significance

This church building is in excellent condition and retains all aspects of integrity. This building is the largest and most ornate building within the community of Grover Hill. This building is also the only church and one of the few masonry buildings within Grover Hill.

#### 44. Description of Environment and Outbuildings (See #52)

This building is sited at the northwest corner of Harrison St. and First St. within a residential neighborhood. There are no associated outbuildings.

#### 45. Sources of Information

USGS 15-Minutes Series (Topographic) Continental, Ohio Quadrangle (1909)  
 USGS 7.5-Minutes Series (Topographic) Oakwood, Ohio Quadrangle (1960, Photo-revised 1973)  
 Paulding County Auditor <https://www.pauldingcountyauditor.com/>  
 The History of Grover Hill, Laurence Hipp, 1971.





## OHIO HISTORIC INVENTORY

Draft Form - Not Reviewed by OHPO

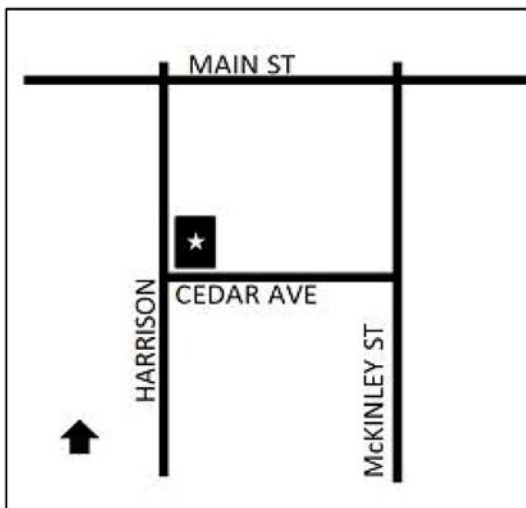
Section 106/RPR Review:

RPR Number:

1. No. PAU0380409 NEW		4. Present Name(s): Moser House	
2. County: Paulding		5. Historic or Other Name(s):	
6. Specific Address or Location: 106 S Harrison St		19a. Design Sources:	35. Plan Shape: Rectangular
		20. Contractor or Builder:	36. Changes associated with 17/17b Dates:
6a. Lot, Section or VMD Number: Blue Creek Twp, Section 25		21. Building Type or Plan: Non-discernable House Type	17. Original/Most significant construction
7. City or Village: Haviland		22. Original Use, if apparent: Single Dwelling	17b.
9. U.T.M. Reference Quadrangle Name: Latty		23. Present Use: Single Dwelling	37. Window Type(s): 1 over 1
Zone: 16 Easting: 703352 Northing: 4543370		24. Ownership: Private	38. Building Dimensions: about 16' by 32'
10. Classification: Building		25. Owner's Name & Address, if known: Moser, Dustin G. PO Box 37 Haviland Ohio 45851	39. Endangered? NO By What?
11. On National Register? NO			40. Chimney Placement: Center
13. Part of Established Hist. Dist? NO		26. Property Acreage: 0.1653	41. Distance from & Frontage on Road: about 30' distance
15. Other Designation (NR or Local)		27. Other Surveys:	51. Condition of Property: Good/Fair
16. Thematic Associations:		28. No. of Stories: One and a half story	52. Historic Outbuildings & Dependencies Structure Type(s):
17. Date(s) or Period: c. 1915-1920s		29. Basement? No	Date(s):
17b. Alteration Date(s):		30. Foundation Material: Poured concrete	Associated Activity:
18. Style Class and Design: None No academic style - Vernacular		31. Wall Construction: Tile block/hollow tile	
Transitional		32. Roof Type: Gable	
18a. Style of Addition or Elements(s):		Roof Material: Asphalt shingle	
19. Architect or Engineer:		33. No. of Bays: 2 Side Bays: 1	53. Affiliated Inventory Number(s): Historic (OHI):
		34. Exterior Wall Material(s): Tile block	Archaeological (OAI):

2. County: Paulding

4. Present or Historic Name(s): Moser House



8. Site Plan (location map) with North Arrow



6. Specific Address or Location: 106 S Harrison St





Door Selection: Other

Door Position: Recessed

Orientation: Gable end axis

Symmetry:

**Report Associated With Project:**

Primary Author	Secondary Author(s)	Year	Title
Thomas P. Barrett		2013	Northwest Windfarm History/Architecture Survey Paulding County Ohio, Vintage Resources Studies LLC Worthington Ohio June 27, 2013
Kramb, Amy		2021	History/Architecture Reconnaissance Survey for the Grover Hill Wind Farm in Latty Township, Paulding County, Ohio

*42. Further Description of Important Interior and Exterior Features*

This is a vernacular style residence with a non-discernable house type. The 1.5-story building has a rectangular plan, a poured concrete foundation, and a side-gabled roof clad in asphalt shingles. The building's walls are constructed of clay tile block/bricks. The window openings have flat stone sills and lintels. The west facade has an off-center entry door and one 6/6 window. The east facade has two 6/6 windows. The south facade has one 6/6 window on the first story and one 1/1 window in the half story. Across the building's north facade is a 1-story, shed roofed, wood-framed addition clad in vinyl siding. There is an original chimney centered on the roof's ridge.

*43. History and Significance*

This house retains all aspects of integrity and is an excellent example of a house constructed of locally abundant clay tile block.

*44. Description of Environment and Outbuildings (See #52)*

There are no associated outbuildings present.

*45. Sources of Information*

USGS 7.5-Minutes Series (Topographic) Latty, Ohio Quadrangle (1960, Photo-revised 1973)

USGS 15-Minute Series (Topographic) Paulding, Ohio Quadrangle (1914)

Paulding County Auditor <https://www.pauldingcountyauditor.com/>



## OHIO HISTORIC INVENTORY

Draft Form - Not Reviewed by OHPO

Section 106/RPR Review:

RPR Number:

1. No. PAU0381211 NEW		4. Present Name(s): Middle Creek Memorial Mausoleum		2. County: Paulding
2. County: Paulding		5. Historic or Other Name(s):		
6. Specific Address or Location: 19289 RD 24		19a. Design Sources:	35. Plan Shape: Square	4. Present or Historic Name(s): Middle Creek Memorial Mausoleum
6a. Lot, Section or VMD Number: Section 30		20. Contractor or Builder:	36. Changes associated with 17/17b Dates: 17. Original/Most significant construction	
7. City or Village: Washington (Township of)		21. Building Type or Plan: Other Building Type	17b.	
9. U.T.M. Reference Quadrangle Name: Oakwood		22. Original Use, if apparent: Mausoleum	37. Window Type(s): Stained glass/painted	
Zone: 16 Easting: 714340 Northing: 4542230		23. Present Use: Mausoleum	38. Building Dimensions: about 30' x 30'	
10. Classification: Building		24. Ownership: Public	39. Endangered? NO By What?	
11. On National Register? NO		25. Owner's Name & Address, if known: Washington Township Trustees 2523 RD 173 Grover Hill, Ohio, 45849	40. Chimney Placement: No chimney observed	
13. Part of Established Hist. Dist? NO		26. Property Acreage: 0.971	41. Distance from & Frontage on Road: about 90' distance	
15. Other Designation (NR or Local)		27. Other Surveys:	51. Condition of Property: Good/Fair	
16. Thematic Associations: Methodist		28. No. of Stories: One story	52. Historic Outbuildings & Dependencies Structure Type(s):	
17. Date(s) or Period: c. 1919		29. Basement? No	Date(s):	
18. Style Class and Design: Other		30. Foundation Material: Concrete frame	Associated Activity:	
18a. Style of Addition or Elements(s):		31. Wall Construction: Concrete frame	53. Affiliated Inventory Number(s): Historic (OHI):	
19. Architect or Engineer:		32. Roof Type: Flat Roof Material: Unknown	Archaeological (OAI):	
		33. No. of Bays: 3 Side Bays: 3		
		34. Exterior Wall Material(s): Concrete		



8. Site Plan (location map) with North Arrow



6. Specific Address or Location: 19289 RD 24





Door Selection: Single centered

Door Position: Recessed

Orientation:

Symmetry:

**Report Associated With Project:**

Primary Author	Secondary Author(s)	Year	Title
Kramb, Amy		2021	History/Architecture Reconnaissance Survey for the Grover Hill Wind Farm in Latty Township, Paulding County, Ohio

*42. Further Description of Important Interior and Exterior Features*

This box-shaped building has a concrete construction with smooth, white concrete walls and a flat roof. The central section of the 3-bay wide symmetrical building rises to about 1.5-stories, while the flanking sections are only 1-story in height. The south facade has a central arched 1.5-story entry with the original metal and glass double-door and an original arched stained glass window. Above the entry door, and below the stained glass window, are letters reading "Middle Creek Memorial". Flanking the central entry are recessed rectangular panels which lack openings. The east and west facades each have three recessed rectangular panels with no openings. The south facade has three recessed rectangular panels with one opening for a stained glass window in the center panel.

*43. History and Significance*

According to the History of Grover Hill (Hipp 1971), this building is a mausoleum constructed in 1919 with space to hold sixty-four crypts. This building is an eclectic, modern looking building reminiscent of the International or Mission styles which were not yet popular in 1919.

*44. Description of Environment and Outbuildings (See #52)*

This mausoleum is located within the Middle Creek Cemetery (Ohio Geneological Society #9282) which is adjacent to the Middle Creek United Methodist Church. The cemetery is a well maintained and active cemetery with over 2,300 burials. The cemetery is located on both the north and south sides of RD 24.

*45. Sources of Information*

USGS 7.5-Minutes Series (Topographic) Oakwood, Ohio Quadrangle (1960, Photo-revised 1973)

USGS 15-Minutes Series (Topographic) Continental, Ohio Quadrangle (1909)

<https://www.pauldingcountyauditor.com/>

Hipp, Laurence R. *History of Grover Hill (Latty ad Washington Townships of Paulding County, Ohio)* 1971.



## OHIO HISTORIC INVENTORY

Draft Form - Not Reviewed by OHPO

Section 106/RPR Review:

RPR Number:

1. No. PAU0381306 NEW		4. Present Name(s): <b>Baughman House</b>	
2. County: <b>Paulding</b>		5. Historic or Other Name(s):	
6. Specific Address or Location: 8602 RD 137		19a. Design Sources:	35. Plan Shape: Irregular
6a. Lot, Section or VMD Number: Section 26		20. Contractor or Builder:	36. Changes associated with 17/17b Dates: 17. Original/Most significant construction
7. City or Village: Jackson (Township of)		21. Building Type or Plan: Non-discernable House Type	17b.
9. U.T.M. Reference Quadrangle Name: Oakwood		22. Original Use, if apparent: Single Dwelling	37. Window Type(s): Modern Replacements
Zone: 16 Easting: 710308 Northing: 4552759		23. Present Use: Single Dwelling	38. Building Dimensions: about 34' by 34'
10. Classification: Building		24. Ownership: Private	39. Endangered? NO By What?
11. On National Register? NO		25. Owner's Name & Address, if known: Robert Baughman et. al. 8602 RD 137 Paulding, Ohio, 45879	40. Chimney Placement: Off center within roof surface
13. Part of Established Hist. Dist? NO		26. Property Acreage: 2.19 acres	41. Distance from & Frontage on Road: about 40' distance
15. Other Designation (NR or Local)		27. Other Surveys:	51. Condition of Property: Excellent
16. Thematic Associations:		28. No. of Stories: Two story	52. Historic Outbuildings & Dependencies Structure Type(s):
17. Date(s) or Period: c. 1887-1908		29. Basement? Yes	Date(s):
18. Style Class and Design: No academic style - Vernacular		30. Foundation Material: Rock-Faced concrete block	Associated Activity:
18a. Style of Addition or Elements(s):		31. Wall Construction: Tile block/hollow tile	53. Affiliated Inventory Number(s): Historic (OHI):
19. Architect or Engineer:		32. Roof Type: Hip Roof Material: Standing seam (metal)	Archaeological (OAI):
		33. No. of Bays: 3 Side Bays: 3	
		34. Exterior Wall Material(s): Tile block	

2. County: **Paulding**4. Present or Historic Name(s): **Baughman House**

8. Site Plan (location map) with North Arrow

6. Specific Address or Location: **8602 RD 137**





Door Selection: Single off center

Door Position: Flush

Orientation:

Symmetry: Bilateral asymmetry

#### Report Associated With Project:

Primary Author	Secondary Author(s)	Year	Title
Kramb, Amy		2021	History/Architecture Reconnaissance Survey for the Grover Hill Wind Farm in Latty Township, Paulding County, Ohio

#### 42. Further Description of Important Interior and Exterior Features

This is a vernacular style residence with a non-discernable type. The building has an irregular plan and a rock-faced concrete block foundation. The walls are constructed of clay tile block/brick. At the corners, gray block is used to create quoins. The roof, which has a central hipped section and cross gables, is clad in standing seam metal. Located on the west facade is a 1-story, hip roofed, porch with replacement posts and rail on a wood deck. The window openings all have stone sills and lintels. It appears the windows are replacements. Attached to the rear of the building is a 1-story, side-gabled, 2-car garage of brick construction.

#### 43. History and Significance

Clay tile mills began appear in Paulding County in the 1880s. In 1887, J.C. Baughman established a tile mill near Grover Hill. Adjacent to his mill, J.C. Baughman constructed this residence for he and his family.

#### 44. Description of Environment and Outbuildings (See #52)

Associated with the house is a pole barn with overhead garage doors. Immediately south of this property is the Baughman Tile Company manufacturing facility (PAU-03737-06).

#### 45. Sources of Information

USGS 7.5-Minutes Series (Topographic) Oakwood, Ohio Quadrangle (1960, Photo-revised 1973)

USGS 15-Minutes Series (Topographic) Continental, Ohio Quadrangle (1909)

Paulding County Auditor <https://www.pauldingcountyauditor.com/>

Hipp, Laurence R. History of Grover Hill (Latty and Washington Townships of Paulding County, Ohio). Grover Hill: Laurence Hipp, 1971.



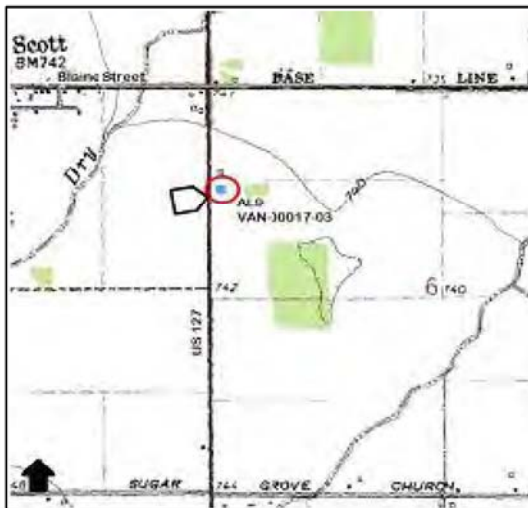
## OHIO HISTORIC INVENTORY

Draft Form - Not Reviewed by OHPO

Section 106/RPR Review:

RPR Number:

1. No. VAN0001703 REV		4. Present Name(s): William House		2. County: Van Wert	3. Present or Historic Name(s): William House
2. County: Van Wert		5. Historic or Other Name(s): Lindsay House			
6. Specific Address or Location: 1229 US 127		19a. Design Sources:		35. Plan Shape: Latin cross	
6a. Lot, Section or VMD Number: Section 6		20. Contractor or Builder:		36. Changes associated with 17/17b Dates: 17. Original/Most significant construction	
7. City or Village: Hoaglin		21. Building Type or Plan: Gabled Ell		17b.	
9. U.T.M. Reference Quadrangle Name: Scott		22. Original Use, if apparent: Single Dwelling		37. Window Type(s): 1 over 1	
Zone: 16 Easting: 704245 Northing: 4539852		23. Present Use: Single Dwelling		38. Building Dimensions: about 35' by 38'	
10. Classification: Building		24. Ownership: Private		39. Endangered? NO By What?	
11. On National Register? NO		25. Owner's Name & Address, if known: Vance William 13622 Rita Street Paulding, Ohio, 45879		40. Chimney Placement: Outside add-on	
13. Part of Established Hist. Dist? NO		26. Property Acreage: 1.0		41. Distance from & Frontage on Road: about 110' distance	
15. Other Designation (NR or Local)		27. Other Surveys:		51. Condition of Property: Deteriorated	
16. Thematic Associations:		28. No. of Stories: Two story		52. Historic Outbuildings & Dependencies Structure Type(s):	
17. Date(s) or Period: c. 1890		29. Basement? Unknown		Date(s):	
18. Style Class and Design: Element Queen Anne		30. Foundation Material: Ashlar Stone, w/no water table		Associated Activity:	
18a. Style of Addition or Elements(s):		31. Wall Construction: Balloon/western/platform frame		53. Affiliated Inventory Number(s): Historic (OHI):	
19. Architect or Engineer:		32. Roof Type: Gable Roof Material: Imbricated slate (shapes)		Archaeological (OAI):	
		33. No. of Bays: 4 Side Bays: 2			
		34. Exterior Wall Material(s): Asbestos/asphalt siding			



8. Site Plan (location map) with North Arrow



6. Specific Address or Location: 1229 US 127





Door Selection: Two doors asymmetrical

Door Position: Flush

Orientation:

Symmetry: Bilateral asymmetry

#### Report Associated With Project:

Primary Author	Secondary Author(s)	Year	Title
Kramb, Amy		2021	History/Architecture Reconnaissance Survey for the Grover Hill Wind Farm in Latty Township, Paulding County, Ohio

#### 42. Further Description of Important Interior and Exterior Features

This is a Gabled Ell type house with a Latin Cross-shaped plan. It has elements of the Queen Anne style with its two-story polygonal bay window, its front porch with decorative spindle work, and its imbricated slate roof. The 2-story building has a stone foundation and exterior walls clad in asbestos shingle siding. The tall narrow window openings have original wood trim with entablature. There are original 1/1 windows. There are two original front doors with transoms. There is a non-original exterior chimney on the building's south side.

#### 43. History and Significance

In 1886, N.B. Lindsay owned the 183-acre parcel upon which this building is located.

#### 44. Description of Environment and Outbuildings (See #52)

Associated with the residence is a detached 2-car garage.


#### 45. Sources of Information

Previous OHI form completed by Trent Mohr (WOBC Class)  
 USGS 15-Minute Series (Topographic) Van Wert, Ohio Quadrangle (1914)  
 USGS 7.5-Minutes Series (Topographic) Scott, Ohio Quadrangle (1960, Photo-inspected 1988)  
 Paulding County Auditor <https://www.pauldingcountyauditor.com/>

# OHIO HISTORIC INVENTORY

CODED

Ohio Historic Preservation Office  
Ohio Historical Center  
Columbus, Ohio 43211

1. No. Van-17-3		4. Present Name(s) Helen & Catherin Lindsay house		1. No. Van-17-3	
2. County Van Wert		5. Other Name(s) N.B. Lindsay house			2. County Van Wert
3. Location of Negatives WOBC					
6. Specific Location R3T1S6 St. Rt. 127, 1/4 mile south V.W.-Paulding Co. Line		16. Thematic Category C		4. Present Name(s) Helen & Catherin Lindsay house	
7. City or Town If Rural, Township & Vicinity Scott vic. Hoaglin Twp.		17. Date(s) or Period ca 1890			
8. Site Plan with North Arrow 		18. Style or Design farmhouse/Eastlake trim			
		19. Architect or Engineer		28. No. of Stories 2	
		20. Contractor or Builder			
		21. Original Use, if apparent residence			
		22. Present Use residence		29. Basement? Yes <input type="checkbox"/> No <input checked="" type="checkbox"/>	
		23. Ownership Public <input type="checkbox"/> Private <input checked="" type="checkbox"/>		30. Foundation Material stone	
		24. Owner's Name & Address, if known Helen Lindsay R. R. 1 Scott, Ohio		31. Wall Construction frame	
9. Coordinates Lat. _____ Long. _____ U.T.M. Reference 16 704250 4539860		25. Open to Public? Yes <input type="checkbox"/> No <input checked="" type="checkbox"/>		32. Roof Type & Material slate/gable	
10. Building <input type="checkbox"/> Structure <input type="checkbox"/> Object <input type="checkbox"/>		26. Local Contact Person or Organization Trent Mohr		33. No. of Bays Front _____ Side _____	
11. On National Register? Yes <input type="checkbox"/> No <input type="checkbox"/>		27. Other Surveys in Which Included		34. Wall Treatment asbestos	
12. Is It Eligible? Yes <input type="checkbox"/> No <input type="checkbox"/>				35. Plan Shape cross	
13. Part of Estab. Hist. Dist.? Yes <input type="checkbox"/> No <input type="checkbox"/>				36. Changes (Explain in #42) Addition <input type="checkbox"/> Altered <input type="checkbox"/> Moved <input type="checkbox"/>	
14. District Potent'l? Yes <input type="checkbox"/> No <input type="checkbox"/>				37. Condition Interior good Exterior good	
15. Name of Established District				38. Preservation Underway? Yes <input type="checkbox"/> No <input checked="" type="checkbox"/>	
				39. Endangered? By What? Yes <input type="checkbox"/> No <input checked="" type="checkbox"/>	
				40. Visible from Public Road? Yes <input checked="" type="checkbox"/> No <input type="checkbox"/>	
				41. Distance from and Frontage on Road 50 feet	
42. Further Description of Important Features This house has elaborate barge-board on the south and north gables. An oddly shaped 2 story bay is awkward on the facade because it reaches to the roofline. A two story porch with squared pillars seems to be an addition. A lovely original porch is to the rear. The house looks like an early farmhouse updated.				5. Other Name(s) N.B. Lindsay house	
43. History and Significance N.B. Lindsay owned this 183 acre farm in 1886. A structure shows on the property but it could be the old weatherbeaten house that is vacant to the north.					
44. Description of Environment and Outbuildings A 2 car garage stands north. An old barn and old house are interesting structures further north.					
45. Sources of Information Atlases of Van Wert Co. 1872, 1886. Interview with Helen & Catherin Lindsay, 8/5/78.				46. Prepared by Trent Mohr	
				47. Organization WOBC Class	
				48. Date 49. Revision Date(s)	







## OHIO HISTORIC INVENTORY

Draft Form - Not Reviewed by OHPO

Section 106/RPR Review:

RPR Number:

1. No. VAN0007803 REV		4. Present Name(s): <b>Grand Victory Church</b>	
2. County: <b>Van Wert</b>		5. Historic or Other Name(s):	
6. Specific Address or Location: 3009 Rumble Rd.		19a. Design Sources:	35. Plan Shape: Irregular
6a. Lot, Section or VMD Number: Section 17		20. Contractor or Builder:	36. Changes associated with 17/17b Dates: 17. Original/Most significant construction
7. City or Village: Hoaglin		21. Building Type or Plan: Other Building Type	17b.
9. U.T.M. Reference Quadrangle Name: Scott		22. Original Use, if apparent: Church/Religious Structure	37. Window Type(s): Stained glass/painted
Zone: 16 Easting: 705998 Northing: 4537034		23. Present Use: RESIDENTIAL/DOMESTIC	38. Building Dimensions: about 60' by 50'
10. Classification: Building		24. Ownership: Private	39. Endangered? NO By What?
11. On National Register? NO		25. Owner's Name & Address, if known: Gregory Schaffner 3009 Rumble Rd. Van Wert, Ohio, 45891	40. Chimney Placement: Off center within roof surface
13. Part of Established Hist. Dist? NO		26. Property Acreage: 1.0	41. Distance from & Frontage on Road: about 30' distance
15. Other Designation (NR or Local)		27. Other Surveys:	51. Condition of Property: Deteriorated
16. Thematic Associations: RELIGION: ECCLESIASTICAL GROUP		28. No. of Stories: Two story	52. Historic Outbuildings & Dependencies Structure Type(s):
17. Date(s) or Period: 1913		29. Basement? Yes	Date(s):
17b. Alteration Date(s):		30. Foundation Material: Ashlar Stone, w/no water table	Associated Activity:
18. Style Class and Design: Element Late Gothic Revival		31. Wall Construction: Unknown	53. Affiliated Inventory Number(s): Historic (OHI):
Element Romanesque Revival		32. Roof Type: Hip Roof Material: Standing seam (metal)	Archaeological (OAI):
18a. Style of Addition or Elements(s):		33. No. of Bays: 5 Side Bays: 5	
19. Architect or Engineer:		34. Exterior Wall Material(s): Brick	

2. County: Van Wert

4. Present or Historic Name(s): Grand Victory Church



8. Site Plan (location map) with North Arrow



6. Specific Address or Location: 3009 Rumble Rd.



Door Selection: Two doors asymmetrical

Door Position: Recessed

Orientation:

Symmetry: Bilateral asymmetry

#### Report Associated With Project:

Primary Author	Secondary Author(s)	Year	Title
Kramb, Amy		2021	History/Architecture Reconnaissance Survey for the Grover Hill Wind Farm in Latty Township, Paulding County, Ohio

#### 42. Further Description of Important Interior and Exterior Features

This church has elements of the Late Gothic Revival style as evidence by the pointed arched stain glass windows. The church also has elements of the earlier Romanesque Revival style with its masonry construction, brick corbelling, and square towers. The 2-story building has two, three-story square towers and a prominent brick chimney. The steeply pitched hipped roof with cross-gables is clad in standing seam metal. The exterior brick walls are constructed with a darker red brick. A lighter yellow brick is used to create the pointed arches above windows and doors; and, there is a continuous horizontal band of the lighter brick which wraps the building. The building has a sandstone block foundation, original stained glass windows, some replacement windows, and replacement doors.

#### 43. History and Significance

The corner stone reads "Grand Victory Church of the Evangelical Association, Erected 1887, Rebuilt 1913, G.F. Zuber, Paster."

#### 44. Description of Environment and Outbuildings (See #52)

There are no associated outbuildings.

#### 45. Sources of Information

USGS 15-Minute Series (Topographic) Van Wert, Ohio Quadrangle (1914)

Van Wert County Auditor <http://www.co.vanwert.oh.us/>

Original OHI Form completed 11/79 by Wilson Duprey of VW Art Club



## OHIO HISTORIC INVENTORY

CODED

Ohio Historic Preservation Office  
Ohio Historical Center  
Columbus, Ohio 43211

1. No. Van-78-3		4. Present Name(s) Grand Victory Church		1. No. Van-78-3 2. County Van Wert 4. Present Name(s) Grand Victory Church 5. Other Name(s) Ohio District Pentecostal Church of God
2. County VAN WERT		5. Other Name(s)		
3. Location of Negatives WOBC		Ohio District Pentecostal Church of God		
6. Specific Location NW corner of Feasby-Wisener and Rumble Road section 17 3/1/17		16. Thematic Category D, N		28. No. of Stories 1
7. City or Town If Rural, Township & Vicinity Hoaglin Tsp.		17. Date(s) or Period 1913		29. Basement? Yes <input checked="" type="checkbox"/> No <input type="checkbox"/>
8. Site Plan with North Arrow VAN WERT COUNTY		18. Style or Design Eclectic		30. Foundation Material stone
		19. Architect or Engineer		31. Wall Construction brick
		20. Contractor or Builder		32. Roof Type & Material hip/asphalt
		21. Original Use, if apparent church		33. No. of Bays Front 6 Side
9. Coordinates Lat. _____ Long. _____ U.T.M. Reference 16 704000 4537030		22. Present Use vacant		34. Wall Treatment stretcher
Zone Easting Northing		23. Ownership Public <input type="checkbox"/> Private <input checked="" type="checkbox"/>		35. Plan Shape irreg
10. Site <input type="checkbox"/> Building <input checked="" type="checkbox"/> Structure <input type="checkbox"/> Object <input type="checkbox"/>		24. Owner's Name & Address, if known congregation		36. Changes (Explain in #42) Addition <input type="checkbox"/> Altered <input type="checkbox"/> Moved <input type="checkbox"/>
11. On National Register? Yes <input type="checkbox"/> No <input checked="" type="checkbox"/>		25. Open to Public? Yes <input type="checkbox"/> No <input checked="" type="checkbox"/>		37. Condition Interior _____ Exterior good
12. Is It Eligible? Yes <input checked="" type="checkbox"/> No <input type="checkbox"/>		26. Local Contact Person or Organization Wilson Duprey		38. Preservation Underway? Yes <input type="checkbox"/> No <input checked="" type="checkbox"/>
13. Part of Estab. Yes <input type="checkbox"/> Hist. Dist.? No <input checked="" type="checkbox"/>		27. Other Surveys in Which Included none		39. Endangered? By What? Yes <input checked="" type="checkbox"/> No <input type="checkbox"/>
14. District Potent'l? Yes <input type="checkbox"/> No <input checked="" type="checkbox"/>				40. Visible from Public Road? Yes <input checked="" type="checkbox"/> No <input type="checkbox"/>
15. Name of Established District				41. Distance from and Frontage on Road 50 feet
42. Further Description of Important Features An essentially square building has 3 story tower above entrance with battlements, and a 2 story tower with battlements above secondary door. In between are stained glass panels, and much of other wall surfaces are pierced with stained glass. Each entrance has 8 steps leading to it. There is considerable relief brick ornament at stringers and below battlements. Large brick chimney on east side. Open belfry.				
43. History and Significance Cornerstone reads GRAND VICTORY CHURCH OF THE EVANGELICAL ASSOCIATION. ERECTED 1864, ReBUILT 1887, ReBUILT 1913. G. F. ZUBER, PASTOR. Wonderful example of Protestant church in the pre-WWI era in rural western Ohio. The small population of the vicinity is now unable to support it.				
44. Description of Environment and Outbuildings This large brick building is outstanding on the flat farmland. No outbuildings, but the acreage is well landscaped and cared for.				
45. Sources of Information Cornerstone.				46. Prepared by Wilson Duprey
				47. Organization VW Art Club
				48. Date 11/79
				49. Revision Date(s)



## OHIO HISTORIC INVENTORY

Draft Form - Not Reviewed by OHPO

Section 106/RPR Review:

RPR Number:

1. No. VAN0351804 NEW		4. Present Name(s): Jackson Township District No. 3 school house	
2. County: Van Wert		5. Historic or Other Name(s):	
6. Specific Address or Location: 19008 Wetzel Rd.		19a. Design Sources:	35. Plan Shape: Rectangular
6a. Lot, Section or VMD Number: Section 19		20. Contractor or Builder:	36. Changes associated with 17/17b Dates: 17. Original/Most significant construction
7. City or Village: Jackson (Township of)		21. Building Type or Plan: One-room Schoolhouse	17b.
9. U.T.M. Reference Quadrangle Name: Wetsel		22. Original Use, if apparent: One-room Schoolhouse	37. Window Type(s): Unknown
Zone: 16 Easting: 714076 Northing: 4535694		23. Present Use: VACANT/NOT IN USE	38. Building Dimensions: 24' by 38'
10. Classification: Building		24. Ownership: Private	39. Endangered? NO By What?
11. On National Register? NO		25. Owner's Name & Address, if known: R.J. and G.J. Bowerstock (living trust) 18819 Lincoln Highway Middle Point, Ohio 45863	40. Chimney Placement: No chimney observed
13. Part of Established Hist. Dist? NO		26. Property Acreage: 83.60	41. Distance from & Frontage on Road: about 25' distance
15. Other Designation (NR or Local)		27. Other Surveys:	51. Condition of Property: Deteriorated
16. Thematic Associations: Rural or County School District		28. No. of Stories: One story	52. Historic Outbuildings & Dependencies Structure Type(s):
17. Date(s) or Period: 1896	17b. Alteration Date(s):	29. Basement? No	Date(s):
18. Style Class and Design: No academic style - Vernacular		30. Foundation Material: Ashlar Stone, w/no water table	Associated Activity:
18a. Style of Addition or Elements(s):		31. Wall Construction: Brick bearing	53. Affiliated Inventory Number(s): Historic (OHI):
19. Architect or Engineer:		32. Roof Type: Gable Roof Material: Standing seam (metal)	Archaeological (OAI):
		33. No. of Bays: 3 Side Bays: 3	
		34. Exterior Wall Material(s): Brick	

2. County: Van Wert

4. Present or Historic Name(s): Jackson Township District No. 3 school house



8. Site Plan (location map) with North Arrow



6. Specific Address or Location: 19008 Wetzel Rd.





Door Selection: Single centered  
Door Position: Flush  
Orientation:  
Symmetry: Bilateral symmetry

Report Associated With Project:

Primary Author	Secondary Author(s)	Year	Title
Kramb, Amy		2021	History/Architecture Reconnaissance Survey for the Grover Hill Wind Farm in Latty Township, Paulding County, Ohio

42. Further Description of Important Interior and Exterior Features

This is a vernacular style one-room school house of brick construction with symmetrical design. It is a 1-story building with a front-gabled roof clad in standing seam metal. It has a stone foundation and exterior brick walls laid in a Common Bond pattern. Brick piers and brick corbelling create three bays on each of the north, west and east facades; the brick patterning/relief creates only two bays on the south facade. The original windows have been removed and replaced with hinged wood panels. The original window openings with sandstone sills and brick hoodmolds remain intact. The original, centered door opening on the north facade is intact. There is an original name and date stone centered above the entry door. There is an original circular opening in the north gabled end.

43. History and Significance

The date stone indicates that this is "Jackson Township District No. 3 1896".

44. Description of Environment and Outbuildings (See #52)

There are no associated outbuildings.

45. Sources of Information

USGS 15-Minute Series (Topographic) Delphos, Ohio Quadrangle (1911)  
Van Wert County Auditor <http://www.co.vanwert.oh.us/>



## OHIO HISTORIC INVENTORY

Draft Form - Not Reviewed by OHPO

Section 106/RPR Review:

RPR Number:

1. No. VAN0351903 NEW		4. Present Name(s): Hoaglin-Jackson School	
2. County: Van Wert		5. Historic or Other Name(s):	
6. Specific Address or Location: 16959 Wetzel Rd.		19a. Design Sources:	35. Plan Shape: Irregular
6a. Lot, Section or VMD Number: Section 15		20. Contractor or Builder:	36. Changes associated with 17/17b Dates: 17. Original/Most significant construction
7. City or Village: Hoaglin		21. Building Type or Plan: Other Building Type	17b.
9. U.T.M. Reference Quadrangle Name: Wetsel		22. Original Use, if apparent: School	37. Window Type(s): Awning Other
Zone: 16 Easting: 710774 Northing: 4535658		23. Present Use: UNKNOWN USE	38. Building Dimensions: 150' by 54'
10. Classification: Building		24. Ownership: Private	39. Endangered? NO By What?
11. On National Register? NO		25. Owner's Name & Address, if known: Jerome Kohnen PO Box 81 Middle Point, Ohio, 45863	40. Chimney Placement: Unknown
13. Part of Established Hist. Dist? NO		26. Property Acreage: 7.0	41. Distance from & Frontage on Road: about 130' distance
15. Other Designation (NR or Local)		27. Other Surveys:	51. Condition of Property: Deteriorated
16. Thematic Associations: Secondary		28. No. of Stories: Three story	52. Historic Outbuildings & Dependencies Structure Type(s):
17. Date(s) or Period: 1929	17b. Alteration Date(s):	29. Basement? Unknown	Date(s):
18. Style Class and Design: No academic style - Vernacular		30. Foundation Material: Poured concrete	Associated Activity:
18a. Style of Addition or Elements(s):		31. Wall Construction: Unknown	53. Affiliated Inventory Number(s): Historic (OHI):
19. Architect or Engineer:		32. Roof Type: Flat Roof Material: Unknown	Archaeological (OAI):
		33. No. of Bays: 10 Side Bays: 4	
		34. Exterior Wall Material(s): Brick	

2. County: Van Wert

4. Present or Historic Name(s): Hoaglin-Jackson School



8. Site Plan (location map) with North Arrow



6. Specific Address or Location: 16959 Wetzel Rd.





Door Selection: Two doors symmetrical  
Door Position: Recessed  
Orientation:  
Symmetry: Bilateral symmetry

Report Associated With Project:

Primary Author	Secondary Author(s)	Year	Title
Kramb, Amy		2021	History/Architecture Reconnaissance Survey for the Grover Hill Wind Farm in Latty Township, Paulding County, Ohio

42. Further Description of Important Interior and Exterior Features

This is a vernacular style elementary/secondary school building. The symmetrically designed building is 3-stories with a flat roof and a poured concrete foundation. The brick exterior walls contain inlaid brick patterns. A continuous horizontal band of sandstone divides the first and second stories. There are original divided-lite metal windows with operable awning windows. Many of the window openings have sandstone sills and sandstone lintels containing key stones. The south facade has two original recessed entry doors each with a sandstone surround and broken sandstone pediment. Attached to the rear central portion of the building is a 2-story, gymnasium addition constructed of similar materials and with similar design as the main building.

43. History and Significance

Carved stone plaque reads "Hoaglin-Jackson Schools."

44. Description of Environment and Outbuildings (See #52)

On the west side of the property is a deteriorated, wood-framed outbuilding.

45. Sources of Information

USGS 7.5-Minutes Series (Topographic) Wetsel, Ohio Quadrangle (1960, Photo-revised 1971)  
USGS 15-Minute Series (Topographic) Delphos, Ohio Quadrangle (1911)  
Van Wert County Auditor <http://www.co.vanwert.oh.us/>



## OHIO HISTORIC INVENTORY

Draft Form - Not Reviewed by OHPO

Section 106/RPR Review:

RPR Number:

1. No. VAN0352003 NEW		4. Present Name(s): Hoaglin Township District No. 6 school house	
2. County: Van Wert		5. Historic or Other Name(s):	
6. Specific Address or Location: 4016 Rumble Road		19a. Design Sources:	35. Plan Shape: Rectangular
6a. Lot, Section or VMD Number: Section 19		20. Contractor or Builder:	36. Changes associated with 17/17b Dates: 17. Original/Most significant construction
7. City or Village: Hoaglin		21. Building Type or Plan: One-room Schoolhouse	17b.
9. U.T.M. Reference Quadrangle Name: Scott		22. Original Use, if apparent: One-room Schoolhouse	37. Window Type(s): Unknown
Zone: 16 Easting: 706000 Northing: 4535439		23. Present Use: VACANT/NOT IN USE	38. Building Dimensions: about 45' by 30'
10. Classification: Building		24. Ownership: Private	39. Endangered? NO By What?
11. On National Register? NO		25. Owner's Name & Address, if known: Rae Frey & Karen J Evans et. al. trustees 6315 Hyland Drive Dublin, Ohio 43017	40. Chimney Placement: No chimney observed
13. Part of Established Hist. Dist? NO		26. Property Acreage: 1.0	41. Distance from & Frontage on Road: about 25' distance
15. Other Designation (NR or Local)		27. Other Surveys:	51. Condition of Property: Deteriorated
16. Thematic Associations: Rural or County School District		28. No. of Stories: One story	52. Historic Outbuildings & Dependencies Structure Type(s):
17. Date(s) or Period: 1892		29. Basement? No	Date(s):
18. Style Class and Design: No academic style - Vernacular		30. Foundation Material: Coursed Rubble Stone, w/ cut stone water table	Associated Activity:
18a. Style of Addition or Elements(s):		31. Wall Construction: Brick bearing	53. Affiliated Inventory Number(s): Historic (OHI):
19. Architect or Engineer: H.K. Vincent		32. Roof Type: Gable Roof Material: Slate	Archaeological (OAI):
		33. No. of Bays: 1 Side Bays: 3	
		34. Exterior Wall Material(s): Brick	

2. County: Van Wert

4. Present or Historic Name(s): Hoaglin Township District No. 6 school house



8. Site Plan (location map) with North Arrow



6. Specific Address or Location: 4016 Rumble Road





Door Selection: Single centered

Door Position: Flush

Orientation:

Symmetry: Bilateral symmetry

#### Report Associated With Project:

Primary Author	Secondary Author(s)	Year	Title
Kramb, Amy		2021	History/Architecture Reconnaissance Survey for the Grover Hill Wind Farm in Latty Township, Paulding County, Ohio

#### 42. Further Description of Important Interior and Exterior Features

This is a vernacular style one-room school house of brick construction with symmetrical design. It is a 1-story building with a front-gabled roof clad in slate shingles. It has a stone foundation and a continuous sandstone water table. The exterior brick walls are laid in a Common Bond pattern. Brick piers and brick corbelling create three bays on each of the north, south, and east facades; the brick patterning/relief creates only two bays on the west facade. The original windows have been removed and replaced with hinged wood panels. The original window openings with sandstone sills and brick hoodmolds remain intact. The original centered door opening on the north facade is intact. There is an original name and date stone centered above the entry door.

#### 43. History and Significance

The date stone reads "1892 HOAGLIN TP. DIST. No 6 H.K. VINCENT BLDR."

#### 44. Description of Environment and Outbuildings (See #52)

The building is located at the southwest corner of Rumble Rd. and Wetzel Rd. There are no associated outbuildings.

#### 45. Sources of Information

USGS 15-Minute Series (Topographic) Van Wert, Ohio Quadrangle (1914)

Van Wert Auditor <http://www.co.vanwert.oh.us/>



## OHIO HISTORIC INVENTORY

Draft Form - Not Reviewed by OHPO

Section 106/RPR Review:

RPR Number:

1. No. VAN0352103 NEW		4. Present Name(s): Hoaglin Township District No. 8 school house		2. County: Van Wert
2. County: Van Wert		5. Historic or Other Name(s):		
6. Specific Address or Location: 15996 Elm Sugar Rd.		19a. Design Sources:	35. Plan Shape: Rectangular	4. Present or Historic Name(s): Hoaglin Township District No. 8 school house
6a. Lot, Section or VMD Number: Section 9		20. Contractor or Builder:	36. Changes associated with 17/17b Dates: 17. Original/Most significant construction	
7. City or Village: Hoaglin		21. Building Type or Plan: One-room Schoolhouse	17b.	
9. U.T.M. Reference Quadrangle Name: Scott		22. Original Use, if apparent: One-room Schoolhouse	37. Window Type(s): Unknown	
Zone: 16 Easting: 709111 Northing: 4538738		23. Present Use: VACANT/NOT IN USE	38. Building Dimensions: 28' by 36'	
10. Classification: Building		24. Ownership: Private	39. Endangered? NO By What?	
11. On National Register? NO		25. Owner's Name & Address, if known: KC Farms, Inc. 2061 Hoaglin Center Rd. Van Wert, OH, 45891	40. Chimney Placement: No chimney observed	
13. Part of Established Hist. Dist? NO		26. Property Acreage: 80	41. Distance from & Frontage on Road: about 40' distance	
15. Other Designation (NR or Local)		27. Other Surveys:	51. Condition of Property: Deteriorated	
16. Thematic Associations: Rural or County School District		28. No. of Stories: One story	52. Historic Outbuildings & Dependencies Structure Type(s):	
17. Date(s) or Period: 1896		29. Basement? Unknown	Date(s):	
18. Style Class and Design: None No academic style - Vernacular		30. Foundation Material: Rock-Faced Plain Ashlar, w/ cut stone water table	Associated Activity:	
18a. Style of Addition or Elements(s):		31. Wall Construction: Brick bearing		
19. Architect or Engineer:		32. Roof Type: Gable Roof Material: Slate	53. Affiliated Inventory Number(s): Historic (OHI):	
		33. No. of Bays: 1 Side Bays: 3	Archaeological (OAI):	
		34. Exterior Wall Material(s): Brick		



8. Site Plan (location map) with North Arrow



6. Specific Address or Location: 15996 Elm Sugar Rd.





Door Selection: Single centered  
Door Position: Flush  
Orientation:  
Symmetry:

Report Associated With Project:

Primary Author	Secondary Author(s)	Year	Title
Kramb, Amy		2021	History/Architecture Reconnaissance Survey for the Grover Hill Wind Farm in Latty Township, Paulding County, Ohio

42. Further Description of Important Interior and Exterior Features

This is a vernacular style one-room school house of brick construction with symmetrical design. It is a 1-story building with a front-gabled roof clad in slate shingles. It has a stone foundation and a continuous sandstone water table. The exterior brick walls are laid in a Common Bond pattern. Brick piers and brick corbelling create three bays on each of the north, south, and east facades; the brick patterning/relief creates only two bays on the west facade. The bottom half of all four corners have stone quoins. The original windows have been removed, but the original window openings with sandstone sills and brick hoodmolds remain intact. The original centered door opening on the north facade is intact. There is an original name and date stone centered above the entry door.

43. History and Significance

The date stone reads "HOAGLIN. TP. SUB. DIST. No. 8. 1896."

44. Description of Environment and Outbuildings (See #52)

There are no associated outbuildings.

45. Sources of Information

USGS 15-Minute Series (Topographic) Van Wert, Ohio Quadrangle (1914)  
<http://www.co.vanwert.oh.us/>



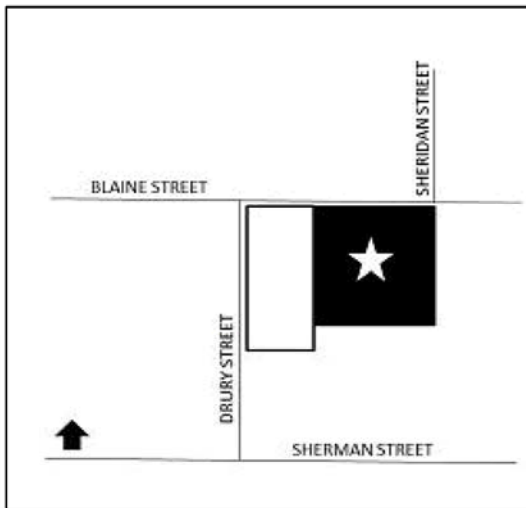
## OHIO HISTORIC INVENTORY

Draft Form - Not Reviewed by OHPO

Section 106/RPR Review:

RPR Number:

1. No. VAN0352202 NEW		4. Present Name(s): Pond Seed Company Offices		2. County: Van Wert
2. County: Van Wert		5. Historic or Other Name(s): I.O.O.F and Imp'D.O.R.M building		
6. Specific Address or Location: 12506 Blaine St.		19a. Design Sources:		35. Plan Shape: Rectangular
		20. Contractor or Builder:		
6a. Lot, Section or VMD Number: Union Twp. Section 1		21. Building Type or Plan: Organization/Association		36. Changes associated with 17/17b Dates: 17. Original/Most significant construction 17b.
7. City or Village: Scott		22. Original Use, if apparent: Fraternal/Patriotic org. COMMERCIAL		
9. U.T.M. Reference Quadrangle Name: Scott		23. Present Use: COMMERCIAL		37. Window Type(s): Unknown
Zone: 16 Easting: 703386 Northing: 4540200		24. Ownership: Private		
10. Classification: Building		25. Owner's Name & Address, if known: Fred & Marcia Pond PO Box 156 Scott, Ohio, 45886		38. Building Dimensions: about 69' by 80'
11. On National Register? NO		26. Property Acreage:		
13. Part of Established Hist. Dist? NO		27. Other Surveys:		39. Endangered? NO By What?
15. Other Designation (NR or Local)		28. No. of Stories: Two story		
16. Thematic Associations: IOOF Social/Fraternal Organizations		29. Basement? No		40. Chimney Placement: No chimney observed
17. Date(s) or Period: 1901		30. Foundation Material: Unknown		
17b. Alteration Date(s):		31. Wall Construction: Unknown		41. Distance from & Frontage on Road: 70' frontage; 3' distance
18. Style Class and Design: None No academic style - Vernacular		32. Roof Type: Flat Roof Material: Unknown		
18a. Style of Addition or Elements(s):		33. No. of Bays: 8 Side Bays: 9		51. Condition of Property: Good/Fair
19. Architect or Engineer:		34. Exterior Wall Material(s): Brick		
				52. Historic Outbuildings & Dependencies Structure Type(s): Date(s): Associated Activity:
				53. Affiliated Inventory Number(s): Historic (OHI): Archaeological (OAI):



8. Site Plan (location map) with North Arrow



6. Specific Address or Location: 12506 Blaine St.





Door Selection: Altered

Door Position: Altered

Orientation:

Symmetry:

**Report Associated With Project:**

Primary Author	Secondary Author(s)	Year	Title
Kramb, Amy		2021	History/Architecture Reconnaissance Survey for the Grover Hill Wind Farm in Latty Township, Paulding County, Ohio

*42. Further Description of Important Interior and Exterior Features*

This is commercial building with 2.5-stories, no visible foundation, brick exterior walls, and a flat roof. On the north facade, the symmetrical window openings retain original sandstone sills and lintels, but the windows are covered with aluminum siding. The original columns remain which divide the first story commercial storefront into six bays; however, the bays themselves have been altered. A continuous wood cornice with decorative florets spans above the storefronts dividing the first and second stories. Centered on the north facade is a date stone carved with "1901 Imp'D.O.R.M. I.O.O.F." Above the date stone, across the north facade, the parapet features decorative brick corbelling. The east facade has one centered opening on the first floor and six asymmetrically placed openings on the second floor. It appears that the second floor originally had nine symmetrically placed windows; but, three of the center windows have been permanently infilled with brick and the stone sills have been removed. The remaining window openings on the east facade have sandstone sills and arched brick lintels. The building's south facade has been altered to accommodate overhead garage doors and the walls have been clad in aluminum siding. The building's west wall abuts the adjacent 2-story commercial building.

*43. History and Significance*

According to the building's date stone, this building was erected in 1901 and used by two social organizations: the Internal Order of Odd Fellows and the Improved Order of Red Men. The 2.5-story brick building is one of only two existing multi-story brick commercial buildings within the community of Scott. In fact, there are very few multi-story brick commercial buildings and no other fraternal organization buildings within the the surrounding communities of Scott, Haviland, Grover Hill, and Broughton.

*44. Description of Environment and Outbuildings (See #52)*

This building is immediately east of the Scott Brother's Building (VAN-03523-02) on the south side of Blaine Street in Scott, Ohio.

*45. Sources of Information*

USGS 15-Minute Series (Topographic) Van Wert, Ohio Quadrangle (1914)  
 USGS 7.5-Minutes Series (Topographic) Scott, Ohio Quadrangle (1960, Photo-inspected 1988)  
<http://www.co.vanwert.oh.us/>



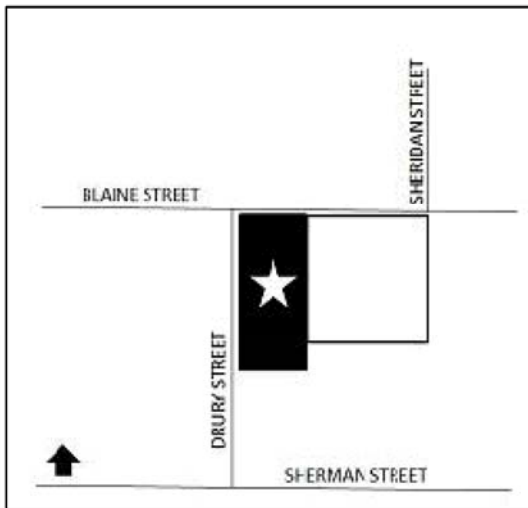
## OHIO HISTORIC INVENTORY

Draft Form - Not Reviewed by OHPO

Section 106/RPR Review:

RPR Number:

1. No. VAN0352302 NEW		4. Present Name(s): <b>Placke Commercial Building</b>		2. County: <b>Van Wert</b>
2. County: <b>Van Wert</b>		5. Historic or Other Name(s): <b>Scott Brothers Building</b>		
6. Specific Address or Location: 12452 Blain St.		19a. Design Sources:	35. Plan Shape: Rectangular	4. Present or Historic Name(s): <b>Placke Commercial Building</b>
6a. Lot, Section or VMD Number: Union Twp, Section 1		20. Contractor or Builder:	36. Changes associated with 17/17b Dates: 17. Original/Most significant construction	
7. City or Village: Scott		21. Building Type or Plan: COMMERCIAL	17b.	
9. U.T.M. Reference Quadrangle Name: Scott		22. Original Use, if apparent: COMMERCIAL	37. Window Type(s): Unknown	
Zone: 16 Easting: 703288 Northing: 4540211		23. Present Use: UNKNOWN USE	38. Building Dimensions: about 50' by 80'	
10. Classification: Building		24. Ownership: Private	39. Endangered? NO By What?	
11. On National Register? NO		25. Owner's Name & Address, if known: Timothy Dale Placke 4607 Slane Rd. Middle Point, Ohio, 45863	40. Chimney Placement: No chimney observed	
13. Part of Established Hist. Dist? NO		26. Property Acreage:	41. Distance from & Frontage on Road: 50' frontage, 5' distance	
15. Other Designation (NR or Local)		27. Other Surveys:	51. Condition of Property: Good/Fair	
16. Thematic Associations: COMMERCE		28. No. of Stories: Two story	52. Historic Outbuildings & Dependencies Structure Type(s):	
17. Date(s) or Period: c. 1901	17b. Alteration Date(s):	29. Basement? No	Date(s):	
18. Style Class and Design: No academic style - Vernacular		30. Foundation Material: Unknown	Associated Activity:	
18a. Style of Addition or Elements(s):		31. Wall Construction: Unknown	53. Affiliated Inventory Number(s): Historic (OHI):	
19. Architect or Engineer:		32. Roof Type: Flat Roof Material: Unknown	Archaeological (OAI):	
		33. No. of Bays: 5 Side Bays: 8		
		34. Exterior Wall Material(s): Brick		



8. Site Plan (location map) with North Arrow

6. Specific Address or Location: **12452 Blain St.**





Door Selection: Altered

Door Position: Altered

Orientation:

Symmetry:

**Report Associated With Project:**

Primary Author	Secondary Author(s)	Year	Title
Kramb, Amy		2021	History/Architecture Reconnaissance Survey for the Grover Hill Wind Farm in Latty Township, Paulding County, Ohio

*42. Further Description of Important Interior and Exterior Features*

This is commercial building with 2-stories, no visible foundation, brick exterior walls, and a flat roof. The window openings retain original sandstone sills and arched brick lintels, but the windows are covered in plywood. The first story commercial store fronts have been altered, but the second story retains its original symmetrical fenestration pattern. Brick on the north facade has been laid to create recessed panels and a decorative cornice. The decorative cornice continuous around the building's west facade. Centered above the windows on the north facade is a carved stone plaque with the letters "SCOTT BROS". The building's west facade has a single off-center entry on the first story and eight asymmetrically placed windows on the second story. Attached to the rear of the building is a 2-story concrete block addition.

*43. History and Significance*

A cursory review of historic atlases failed to identify information about the Scott brothers or the prior uses of this building. However, the building's historical importance is suggested by its size and prominence on the main thoroughfare through the community of Scott. This building is one of only two multi-story brick commercial buildings within the community of Scott; the other being the adjacent AL 12 (VAN-03522-02).

*44. Description of Environment and Outbuildings (See #52)*

This building is immediately west of the I.O.O.F & Imp'D.O.O.R.M building recorded as VAN-03522-02.

*45. Sources of Information*

USGS 15-Minute Series (Topographic) Van Wert, Ohio Quadrangle (1914)  
 USGS 7.5-Minutes Series (Topographic) Scott, Ohio Quadrangle (1960, Photo-inspected 1988)  
<http://www.co.vanwert.oh.us/>

## **APPENDIX C: Additional Information – Adjacent Wind Farms**




## Blue Creek Windfarm

**Architectural Reconnaissance Survey  
Blue Creek Wind Farm Project  
Paulding and Van Wert Counties, Ohio**

**Volume I of II**

**Draft Report**

  
**Kathryn M. Kuranda, M. Arch.Hist.  
Principal Investigator**

**by**

**Benjamin M. Riggle, M.A., Jennifer L. Evans, M.A., and Melissa Crosby, M.A.**

**R. Christopher Goodwin & Associates, Inc.  
241 E. Fourth Street, Suite 100  
Frederick, Maryland 21701**

**November 2009**

**for**

**Heartland Wind, LLC.  
201 King of Prussia Road, Suite 500  
Radnor, PA 19087**



# ABSTRACT

---

Reconnaissance-level architectural survey was undertaken by R. Christopher Goodwin & Associates, Inc. on behalf of Heartland LLC. within a five-mile radius of the proposed Blue Creek Wind Energy Project in Paulding and Van Wert counties, Ohio. This project was completed in accordance with Chapter 4906-17-08 (D), Cultural Impact, of the Ohio Revised Code. The work was performed between September and November, 2009.

The survey area encompassed 261.25 square miles containing 167,190.75 acres. Inventory data were recorded for 2,475 buildings, structures, and cemeteries. The current architectural investigation identified two (2) districts, 23 individual resources, and 40 properties linked to two important historical themes that may possess those qualities of significance and integrity required for National Register consideration (36 CFR 60.4 [a-d]).

The Blue Creek Wind Farm Project will introduce a new type of development to the area that differs in scale, use, and design from established patterns. The project will be visible to varying degrees within the five-mile radius. Visual impacts to potential historic properties are anticipated through changes in setting, as defined by the National Register guidelines.

It is anticipated that adverse visual impacts will be mitigated through a plan designed to promote the preservation and continued meaningfulness of historic resources. Recommendations for measures to mitigate impacts take into account the nature of the impact, the character of the existing resource base, practicality in implementation, and public benefit. Two classes of resources, rural schools (ca.1870 to ca.1929), and agricultural outbuildings (ca. 1880 to ca. 1940), were identified as appropriate candidates for mitigation. Both categories present mitigation opportunities that include in-depth documentation and public interpretation, which would increase awareness and support private preservation in the area of greatest project visibility.

## Documentation Table: Blue Creek Wind Energy Project, Paulding and Van Wert, Ohio

Project: RCGA Blue Creek

Photo ID	Ref. Number County Quad. Name	Present Name Property Address Town or Township	UTM Coord.	Owner Information and Parcel ID	Present use Building Type Architectural Style	Foundation Material Wall Construction Exterior Wall	Year Built/Altered Alterations Current Condition	NRHP Potential
3005A.jpg 3005B.jpg 3005C.jpg	3005 Paulding Latty	barn: PJ Blasius and Son 6258 T131 Latty	16 708811 4549167	RUBLE BRIAN E 3485 RD 137 GROVER HILL, OH 45649 2403S00400	Other 3 Bay Barn Vernacular	Unknown Balloon/plat frame Wood	ca. 1915 /  Good/Fair	<input checked="" type="checkbox"/>
<b>Associated Outbuildings:</b> Outbuilding1 Crib Barn  Outbuilding2		<b>Additional Outbuildings:</b> 0	<b>Setting:</b>  <b>RCGA Map Grid Location:</b>	<b>Theme:</b> Agriculture  H1	<b>Further Description and Sources</b>	<b>OHI Number:</b>	<b>Preparer Information</b> Becky Gatewood RCG&A 9/15/2009	
3006A.jpg	3006 Paulding Latty	16258 t-72 Latty	16 709210 4548688	RUBLE TERRY E 18258 RD 72 HAVILAND, OH 45851 2410S00300	Residential Gabled Ell Vernacular	Unknown Balloon/plat frame Aluminum or vinyl	ca. 1910 / ca. 1980  Some alterations Good/Fair	<input type="checkbox"/>
<b>Associated Outbuildings:</b> Outbuilding1  Outbuilding2		<b>Additional Outbuildings:</b> 0	<b>Setting:</b>  <b>RCGA Map Grid Location:</b>	<b>Theme:</b> Residential  H1	<b>Further Description and Sources</b>	<b>OHI Number:</b>	<b>Preparer Information</b> Becky Gatewood RCG&A 9/15/2009	
3007A.jpg	3007 Paulding Latty	6802 t-123 Latty	16 707152 4549950	KEESBERRY LENA MAE 6802 RD 123 PAULDING, OH 45879 2404S00600	Residential Gabled Ell Vernacular	Unknown Balloon/plat frame Aluminum or vinyl	ca. 1910 / ca. 1980  Some alterations Good/Fair	<input type="checkbox"/>
<b>Associated Outbuildings:</b> Outbuilding1 Garage  Outbuilding2		<b>Additional Outbuildings:</b> 0	<b>Setting:</b>  <b>RCGA Map Grid Location:</b>	<b>Theme:</b> Residential  H1	<b>Further Description and Sources</b>	<b>OHI Number:</b>	<b>Preparer Information</b> Becky Gatewood RCG&A 9/15/2009	



## Documentation Table: Blue Creek Wind Energy Project, Paulding and Van Wert, Ohio

Project: RCGA Blue Creek

Photo ID	Ref. Number County Quad. Name	Present Name Property Address Town or Township	UTM Coord.	Owner Information and Parcel ID	Present use Building Type Architectural Style	Foundation Material Wall Construction Exterior Wall	Year Built/Altered Alterations Current Condition	NRHP Potential
3008A.jpg	3008 Paulding Latty	16304 c-60 Latty	16 709339 4547078	SINN RAY A TRUSTEE 14239 SR 114 HAVILAND, OH 45851 2415S00300	Residential Other house Gothic Revival	Concrete block Balloon/plat frame Aluminum or vinyl	ca. 1910 / 2009 siding  Some alterations Good/Fair	<input type="checkbox"/>
<b>Associated Outbuildings:</b> Outbuilding1  Outbuilding2		<b>Additional Outbuildings:</b> 0	<b>Setting:</b>  <b>RCGA Map Grid Location:</b>	<b>Theme:</b> Residential  H2	<b>Further Description and Sources</b>	<b>OHI Number:</b>	<b>Preparer Information</b> Becky Gatewood RCG&A 8/15/2009	
3009A.jpg 3009B.jpg	3009 Paulding Latty	barn=primary 15369 c-60 Latty	16 707853 4547083	MOSIER ROBERTA 15369 RD 60 HAVILAND, OH 45851 2408S01201	Other Other barn Vernacular	Concrete slab Balloon/plat frame Wood	ca. 1910 /  Good/Fair	<input checked="" type="checkbox"/>
<b>Associated Outbuildings:</b> Outbuilding1 Bungalow  Outbuilding2 Other barn		<b>Additional Outbuildings:</b> 0	<b>Setting:</b>  <b>RCGA Map Grid Location:</b>	<b>Theme:</b> Agriculture  H2	<b>Further Description and Sources</b> bungalow 2ndry vinyl	<b>OHI Number:</b>	<b>Preparer Information</b> Becky Gatewood RCG&A 9/15/2009	
3010A.jpg 3010B.jpg 3010C.jpg 3010D.jpg	3010 Paulding Latty	5616 us 127 Latty	16 703964 4547958	WILLIAMSON F H FARMS INC 447 W GRAMERCY AVE TOLEDO, OH 43612 2407S00200	Residential Gabled Ell Vernacular	Unknown Balloon/plat frame Clap/weatherboard	ca 1910 /  Deteriorated	<input checked="" type="checkbox"/>
<b>Associated Outbuildings:</b> Outbuilding1 Dept/General Store  Outbuilding2 Other barn		<b>Additional Outbuildings:</b> 0	<b>Setting:</b>  <b>RCGA Map Grid Location:</b>	<b>Theme:</b> Agriculture  G2	<b>Further Description and Sources</b>	<b>OHI Number:</b>	<b>Preparer Information</b> Becky Gatewood RCG&A 9/15/2009	

## Documentation Table: Blue Creek Wind Energy Project, Paulding and Van Wert, Ohio

Project: RCGA Blue Creek

Photo ID	Ref. Number County Quad. Name	Present Name Property Address Town or Township	UTM Coord.	Owner Information and Parcel ID	Present use Building Type Architectural Style	Foundation Material Wall Construction Exterior Wall	Year Built/Altered Alterations Current Condition	NRHP Potential
3035A.jpg	3035 Paulding Oakwood	4501 C151 Latty	16 713702 4546452	N/A N/A N/A N/A	Other Other structure Other	Unknown Metal/steel frame Metal	ca. 1940 /  Good/Fair	<input type="checkbox"/>
<b>Associated Outbuildings:</b> Outbuilding1  Outbuilding2		Additional Outbuildings: 0	<b>Setting:</b>  <b>RCGA Map Grid Location:</b>	<b>Theme:</b> Agriculture  J2	<b>Further Description and Sources</b>  <b>OHI Number:</b>		<b>Preparer Information</b> Becky Gatewood RCG&A 9/16/2009	
3036A.jpg	3036 Paulding Scott	13079 T12 Latty	16 704200 4540480	PFOST JOHN R LE 13079 RD 12 SCOTT, OH 45886 2431S00800	Residential American foursquare Not discernable	Unknown Balloon/plat frame Aluminum or vinyl	ca. 1910 / ca. 1980  Substantial alt/addn Good/Fair	<input type="checkbox"/>
<b>Associated Outbuildings:</b> Outbuilding1  Outbuilding2		Additional Outbuildings: 0	<b>Setting:</b>  <b>RCGA Map Grid Location:</b>	<b>Theme:</b> Residential  G4	<b>Further Description and Sources</b>  <b>OHI Number:</b>		<b>Preparer Information</b> Becky Gatewood RCG&A 9/16/2009	
3037A.jpg	3037 Paulding Scott	Butler buildings 13079 T12 Latty	16 704301 4540507	PFOST JOHN R LE 13079 RD 12 SCOTT, OH 45886 2431S00800	Storage Silo Other	Unknown Metal/steel frame Metal	ca. 1940 /  Good/Fair	<input checked="" type="checkbox"/>
<b>Associated Outbuildings:</b> Outbuilding1  Outbuilding2		Additional Outbuildings: 0	<b>Setting:</b>  <b>RCGA Map Grid Location:</b>	<b>Theme:</b> Agriculture  G4	<b>Further Description and Sources</b>  <b>OHI Number:</b>		<b>Preparer Information</b> Becky Gatewood RCG&A 9/16/2009	



## Documentation Table: Blue Creek Wind Energy Project, Paulding and Van Wert, Ohio

Project: RCGA Blue Creek

Photo ID	Ref. Number County Quad. Name	Present Name Property Address Town or Township	UTM Coord.	Owner Information and Parcel ID	Present use Building Type Architectural Style	Foundation Material Wall Construction Exterior Wall	Year Built/Altered Alterations Current Condition	NRHP Potential
3062A.jpg 3062B.jpg 3062C.jpg 3062D.jpg	3062 Paulding Oakwood	Middle Creek United Methodist Church 19307 C24 Washington	16 714271 4542417	E U B CHURCH 21460 RD 48 GROVER HILL, OH 45849 3130S00800	Other Other structure Gothic Revival	Concrete block Balloon/plat frame Aluminum or vinyl	ca. 1910 / ca. 1970  Substantial alt/addn Good/Fair	<input type="checkbox"/>
<b>Associated Outbuildings:</b> Outbuilding1 Other structure  Outbuilding2		<b>Additional Outbuildings:</b> 0	<b>Setting:</b>  <b>RCGA Map Grid Location:</b>	<b>Theme:</b> Religion J3	<b>Further Description and Sources</b> w/ cemetery both sides of rd and a mausoleum	<b>OHI Number:</b>	<b>Preparer Information</b> Becky Gatewood RCG&A 9/16/2009	
3063A.jpg 3063B.jpg 3063C.jpg 3063D.jpg	3063 Paulding Oakwood	19351 T30 Washington	16 714394 4543249	BIDLACK RANDI L 4263 RD 151 GROVER HILL, OH 45849 3130S01900	Vacant Gabled Ell Vernacular	Unknown Balloon/plat frame Clap/weatherboard	ca. 1910 /  None Good/Fair	<input checked="" type="checkbox"/>
<b>Associated Outbuildings:</b> Outbuilding1 3 Bay Barn  Outbuilding2 Garage		<b>Additional Outbuildings:</b> 3	<b>Setting:</b>  <b>RCGA Map Grid Location:</b>	<b>Theme:</b> Agriculture J3	<b>Further Description and Sources</b>	<b>OHI Number:</b>	<b>Preparer Information</b> Becky Gatewood RCG&A 9/16/2009	
3064A.jpg 3064B.jpg	3064 Paulding Oakwood	19667 T30 Washington	16 714925 4543255	LYTLE MARILYN 19687 RD 30 GROVER HILL, OH 45849 3130S01500	Residential Gabled Ell Vernacular	Unknown Balloon/plat frame Aluminum or vinyl	ca. 1910 / ca. 1980  Substantial alt/addn Good/Fair	<input type="checkbox"/>
<b>Associated Outbuildings:</b> Outbuilding1 Garage  Outbuilding2 Shed		<b>Additional Outbuildings:</b> 0	<b>Setting:</b>  <b>RCGA Map Grid Location:</b>	<b>Theme:</b> Agriculture J3	<b>Further Description and Sources</b> barn new	<b>OHI Number:</b>	<b>Preparer Information</b> Becky Gatewood RCG&A 9/16/2009	

# Documentation Table: Blue Creek Wind Energy Project, Paulding and Van Wert, Ohio

Page 221 of 825

Project: RCGA Blue Creek

Photo ID	Ref. Number County Quad. Name	Present Name Property Address Town or Township	UTM Coord.	Owner Information and Parcel ID	Present use Building Type Architectural Style	Foundation Material Wall Construction Exterior Wall	Year Built/Altered Alterations Current Condition	NRHP Potential
3071A.jpg	3071 Paulding Oakwood	18194 C24 Latty	16 712488 4542315	PRIEST WILLIAM B 18194 RD 24 GROVER HILL, OH 45849 2436S00601	Storage Transverse Frame Barn Vernacular	Unknown Balloon/plat frame Wood	ca. 1915 /  Good/Fair	<input type="checkbox"/>
<b>Associated Outbuildings:</b> Outbuilding1  Outbuilding2		Additional Outbuildings: 0	<b>Setting:</b>  <b>RCGA Map Grid Location:</b>	<b>Theme:</b> Agriculture 13	<b>Further Description and Sources</b> house nonhistoric	<b>OHI Number:</b>	<b>Preparer Information</b> Becky Gatewood RCG&A 9/17/2009	
3072A.jpg 3072B.jpg 3072C.jpg 3072D.jpg	3072 Paulding Oakwood	2078 RT637 Latty	16 712222 4542465	WYATT CARL E LIFE ESTATE 2376 RD 17 PAYNE, OH 45880 2425S02000	Vacant Gabled Ell Vernacular	Unknown Balloon/plat frame Clap/weatherboard	ca. 1910 / ca. 1960  Some alterations Good/Fair	<input checked="" type="checkbox"/>
<b>Associated Outbuildings:</b> Outbuilding1 Summer kitchen  Outbuilding2 Transverse Frame Barn		Additional Outbuildings: 2	<b>Setting:</b>  <b>RCGA Map Grid Location:</b>	<b>Theme:</b> Agriculture 13	<b>Further Description and Sources</b> butlers and shed	<b>OHI Number:</b>	<b>Preparer Information</b> Becky Gatewood RCG&A 9/17/2009	
3073A.jpg 3073B.jpg	3073 Paulding Wetsel	RT 637 no address Latty	16 712199 4541147	N/A N/A N/A N/A	Storage Transverse Frame Barn Vernacular	Unknown Balloon/plat frame Wood	ca. 1910 /  None Good/Fair	<input type="checkbox"/>
<b>Associated Outbuildings:</b> Outbuilding1  Outbuilding2		Additional Outbuildings: 0	<b>Setting:</b>  <b>RCGA Map Grid Location:</b>	<b>Theme:</b> Agriculture 14	<b>Further Description and Sources</b>	<b>OHI Number:</b>	<b>Preparer Information</b> Becky Gatewood RCG&A 9/17/2009	



# Documentation Table: Blue Creek Wind Energy Project, Paulding and Van Wert, Ohio

Page 225 of 825

Project: RCGA Blue Creek

Photo ID	Ref. Number County Quad. Name	Present Name Property Address Town or Township	UTM Coord.	Owner Information and Parcel ID	Present use Building Type Architectural Style	Foundation Material Wall Construction Exterior Wall	Year Built/Altered Alterations Current Condition	NRHP Potential
3083A.jpg 3083B.jpg	3083 Paulding Oakwood	17508 T114 Latty	16 711374 4543953	COBURN BUTCH C 17508 SR 114 GROVER HILL, OH 45849 2426S00100	Residential Other house Vernacular	Unknown Balloon/plat frame Aluminum or vinyl	ca. 1910 / ca. 1970  Substantial alt/addn Good/Fair	<input checked="" type="checkbox"/>
<b>Associated Outbuildings:</b> Outbuilding1 3 Bay Barn  Outbuilding2 Shed		<b>Additional Outbuildings:</b> 0	<b>Setting:</b>  <b>RCGA Map Grid Location:</b>	<b>Theme:</b> Agriculture  I3	<b>Further Description and Sources</b> barn is nr eligible, barn is brick	<b>OHI Number:</b>	<b>Preparer Information</b> Becky Gatewood RCG&A 9/17/2009	
3084A.jpg 3084B.jpg 3084C.jpg	3084 Paulding Latty	3484 T131 Latty	16 708933 4544630	DAVIS ROLAND REX 3484 RD 131 GROVER HILL, OH 45849 2422S00500	Residential Gabled Ell Vernacular	Unknown Balloon/plat frame Aluminum or vinyl	ca. 1910 / ca. 1970  Substantial alt/addn Good/Fair	<input type="checkbox"/>
<b>Associated Outbuildings:</b> Outbuilding1 Transverse Frme Barn  Outbuilding2 Shed		<b>Additional Outbuildings:</b> 0	<b>Setting:</b>  <b>RCGA Map Grid Location:</b>	<b>Theme:</b> Agriculture  H3	<b>Further Description and Sources</b> barn historic but clad in new metal	<b>OHI Number:</b>	<b>Preparer Information</b> Becky Gatewood RCG&A 9/17/2009	
3085A.jpg 3085B.jpg	3085 Paulding Latty	15840 C24 Latty	16 708731 4542212	N/A N/A N/A N/A	Residential Other house Vernacular	Rock-faced conc blk Balloon/plat frame Aluminum or vinyl	ca. 1920 / ca. 1980  Substantial alt/addn Good/Fair	<input type="checkbox"/>
<b>Associated Outbuildings:</b> Outbuilding1 Transverse Frme Barn  Outbuilding2		<b>Additional Outbuildings:</b> 0	<b>Setting:</b>  <b>RCGA Map Grid Location:</b>	<b>Theme:</b> Agriculture  H3	<b>Further Description and Sources</b> outbuildings nonhistoric	<b>OHI Number:</b>	<b>Preparer Information</b> Becky Gatewood RCG&A 9/17/2009	

## Documentation Table: Blue Creek Wind Energy Project, Paulding and Van Wert, Ohio

Photo ID	Ref. Number County Quad. Name	Present Name Property Address Town or Township	UTM Coord.	Owner Information and Parcel ID	Present use Building Type Architectural Style	Foundation Material Wall Construction Exterior Wall	Year Built/Altered Alterations Current Condition	NRHP Potential
3092A.jpg	3092 Paulding Oakwood	18385 Rt114 Latty	16 712802 4543990	POTTER JAMES S 14396 RD 171 DEFIANCE, OH 43512 2424S01600	Residential Gabled Ell Not discernable	Unknown Balloon/plat frame Aluminum or vinyl	ca. 1910 / ca. 1990, 2009  Substantial alt/addn Good/Fair	<input type="checkbox"/>
<b>Associated Outbuildings:</b> Outbuilding1  Outbuilding2		<b>Additional Outbuildings:</b>  0	<b>Setting:</b>  <b>RCGA Map Grid Location:</b>	<b>Theme:</b> Residential  I3	<b>Further Description and Sources</b> being renovated	<b>OHI Number:</b>	<b>Preparer Information</b> Becky Gatewood RCG&A 9/17/2009	
3093A.jpg 3093B.jpg	3093 Paulding Oakwood	Texaco Station corner of Rt114 and Rt637 North Grover Hill	16 712160 4543978	N/A N/A N/A N/A	Commercial Service Station Tudor/Eng Revival	Unknown Brick-lined frame Brick	ca. 1915 / ca. 1970  Some alterations Good/Fair	<input checked="" type="checkbox"/>
<b>Associated Outbuildings:</b> Outbuilding1  Outbuilding2		<b>Additional Outbuildings:</b>  0	<b>Setting:</b> Public  <b>RCGA Map Grid Location:</b>	<b>Theme:</b> Commerce  I3	<b>Further Description and Sources</b>	<b>OHI Number:</b>	<b>Preparer Information</b> Becky Gatewood RCG&A 9/17/2009	
3094A.jpg	3094 Paulding Oakwood	207 RT637 North Grover Hill	16 712153 4544110	HUMMELL CLIFFORD D PO BOX 35 GROVER HILL, OH 45849 2607S02100	Vacant Gabled Ell Vernacular	Unknown Balloon/plat frame Asbestos/asphalt	ca. 1915 / ca. 1950  Some alterations Deteriorated	<input type="checkbox"/>
<b>Associated Outbuildings:</b> Outbuilding1 Garage  Outbuilding2		<b>Additional Outbuildings:</b>  0	<b>Setting:</b>  <b>RCGA Map Grid Location:</b>	<b>Theme:</b> Residential  I3	<b>Further Description and Sources</b>	<b>OHI Number:</b>	<b>Preparer Information</b> Becky Gatewood RCG&A 9/17/2009	



## Documentation Table: Blue Creek Wind Energy Project, Paulding and Van Wert, Ohio

Project: RCGA Blue Creek

Photo ID	Ref. Number County Quad. Name	Present Name Property Address Town or Township	UTM Coord.	Owner Information and Parcel ID	Present use Building Type Architectural Style	Foundation Material Wall Construction Exterior Wall	Year Built/Altered Alterations Current Condition	NRHP Potential
3095A.jpg	3095 Paulding Oakwood	205 RT637 north Grover Hill	16 712153 4544130	WAGONER JULIA A PO BOX 114 GROVER HILL, OH 45849 2607S02000	Residential Upright & Wing Vernacular	Rock-faced conc bick Balloon/plat frame Asbestos/asphalt	ca. 1915 / ca. 1950  Some alterations Good/Fair	<input type="checkbox"/>
<b>Associated Outbuildings:</b> Outbuilding1  Outbuilding2		<b>Additional Outbuildings:</b>  0	<b>Setting:</b>  <b>RCGA Map Grid Location:</b>	<b>Theme:</b> Residential  I3	<b>Further Description and Sources</b>  <b>OHI Number:</b>		<b>Preparer Information</b> Becky Gatewood RCG&A 9/17/2009	
3096A.jpg	3096 Paulding Oakwood	corner of Wayne Street and RT637 North Grover Hill	16 712180 4544152	N/A N/A N/A N/A	Vacant Falsefront Vernacular	Unknown Concrete block Brick	ca. 1915 / ca. 1950  Some alterations Good/Fair	<input checked="" type="checkbox"/>
<b>Associated Outbuildings:</b> Outbuilding1  Outbuilding2		<b>Additional Outbuildings:</b>  0	<b>Setting:</b>  <b>RCGA Map Grid Location:</b>	<b>Theme:</b> Commerce  I3	<b>Further Description and Sources</b>  <b>OHI Number:</b>		<b>Preparer Information</b> Becky Gatewood RCG&A 9/17/2009	
3097A.jpg	3097 Paulding Oakwood	204 RT637 north Grover Hill	16 712180 4544131	RHODES ALMA 204 N MAIN GROVER HILL, OH 45849 2607S01500	Residential I House Vernacular	Unknown Balloon/plat frame Aluminum or vinyl	ca. 1915 / ca. 1970  Some alterations Good/Fair	<input type="checkbox"/>
<b>Associated Outbuildings:</b> Outbuilding1  Outbuilding2		<b>Additional Outbuildings:</b>  0	<b>Setting:</b>  <b>RCGA Map Grid Location:</b>	<b>Theme:</b> Residential  I3	<b>Further Description and Sources</b>  <b>OHI Number:</b>		<b>Preparer Information</b> Becky Gatewood RCG&A 9/17/2009	

## Documentation Table: Blue Creek Wind Energy Project, Paulding and Van Wert, Ohio

Project: RCGA Blue Creek

Photo ID	Ref. Number County Quad. Name	Present Name Property Address Town or Township	UTM Coord.  712181 4544106	Owner Information and Parcel ID	Present use Building Type Architectural Style	Foundation Material Wall Construction Exterior Wall	Year Built/Altered Alterations Current Condition	NRHP Potential
3098A.jpg	3098 Paulding Oakwood	202 RT637 North Grover Hill	16 712181 4544106	SCHROEDER JEFFREY A 202 N MAIN ST GROVER HILL, OH 45849 2607S01600	Residential Gabled Ell Vernacular	Brick bearing Balloon/plat frame Aluminum or vinyl	ca. 1915 / ca. 1970  Substantial alt/addn Good/Fair	<input type="checkbox"/>
Associated Outbuildings: Outbuilding1  Outbuilding2		Additional Outbuildings:  0	Setting:  RCGA Map Grid Location: I3	Theme: Residential	Further Description and Sources	OHI Number:	Preparer Information Becky Gatewood RCG&A 9/17/2009	
3099A.jpg	3099 Paulding Oakwood	corner of RT114 and RT637 North Grover Hill	16 712186 4543982	N/A N/A N/A N/A	Commercial Falsefront Unknown	Brick bearing Brick bearing Brick	1910 / ca. 1970  Substantial alt/addn Good/Fair	<input checked="" type="checkbox"/>
Associated Outbuildings: Outbuilding1  Outbuilding2		Additional Outbuildings:  0	Setting:  RCGA Map Grid Location: I3	Theme: Commerce	Further Description and Sources style unknown with 1st story blitzed	OHI Number:	Preparer Information Becky Gatewood RCG&A 9/17/2009	
3100A.jpg 3100B.jpg 3100C.jpg	3100 Paulding Oakwood	203 RT637 south Grover Hill	16 712189 4543790	SCOTT JAMES T 203 S MAIN ST GROVER HILL, OH 45849 2610S02200	Vacant Warehouse Vernacular	Brick bearing Brick bearing Brick	ca. 1910 / ca. 1970  Substantial alt/addn Good/Fair	<input type="checkbox"/>
Associated Outbuildings: Outbuilding1  Outbuilding2		Additional Outbuildings:  0	Setting:  RCGA Map Grid Location: I3	Theme: Commerce	Further Description and Sources rear tile addition	OHI Number:	Preparer Information Becky Gatewood RCG&A 9/17/2009	



# Documentation Table: Blue Creek Wind Energy Project, Paulding and Van Wert, Ohio

Page 236 of 825

Project: RCGA Blue Creek

Photo ID	Ref. Number County Quad. Name	Present Name Property Address Town or Township	UTM Coord.	Owner Information and Parcel ID	Present use Building Type Architectural Style	Foundation Material Wall Construction Exterior Wall	Year Built/Altered Alterations Current Condition	NRHP Potential
3116A.jpg	3116 Paulding Oakwood	408 rt637 south Grover Hill	16 712173 4543540	ELLIOTT GARY L JR 408 S MAIN ST GROVER HILL, OH 45849 2604S00500	Residential Gabled Ell Vernacular	Unknown Balloon/plat frame Asbestos/asphalt	ca. 1910 / ca. 1960  Substantial alt/addn Good/Fair	<input type="checkbox"/>
<b>Associated Outbuildings:</b> Outbuilding1 Garage  Outbuilding2		Additional Outbuildings:  0	<b>Setting:</b>  <b>RCGA Map Grid Location:</b>	<b>Theme:</b> Residential  I3	<b>Further Description and Sources</b> south of Grover Hill limits	<b>OHI Number:</b>	<b>Preparer Information</b> Becky Gatwood RCG&A 9/18/2009	
3117A.jpg 3117B.jpg	3117 Paulding Oakwood	no address rt114 east of rt637 Grover Hill	16 712267 4543978	N/A N/A N/A N/A	Vacant Warehouse Vernacular	Unknown Tile block Tile block	ca. 1910 /  Some alterations Good/Fair	<input checked="" type="checkbox"/>
<b>Associated Outbuildings:</b> Outbuilding1  Outbuilding2		Additional Outbuildings:  0	<b>Setting:</b>  <b>RCGA Map Grid Location:</b>	<b>Theme:</b> Commerce  I3	<b>Further Description and Sources</b> Street also called Jackson	<b>OHI Number:</b>	<b>Preparer Information</b> Becky Gatwood RCG&A 9/18/2009	
3118A.jpg	3118 Paulding Oakwood	305 rt114 east Grover Hill	16 712443 4543979	RUSSELL FRANCES E 305 E JACKSON ST GROVER HILL, OH 45849 2606S03700	Residential Upright & Wing Vernacular	Rock-faced conc blk Balloon/plat frame Aluminum or vinyl	ca. 1910 / ca. 1970  Some alterations Good/Fair	<input type="checkbox"/>
<b>Associated Outbuildings:</b> Outbuilding1 Garage  Outbuilding2		Additional Outbuildings:  0	<b>Setting:</b>  <b>RCGA Map Grid Location:</b>	<b>Theme:</b> Residential  I3	<b>Further Description and Sources</b> Street also called Jackson	<b>OHI Number:</b>	<b>Preparer Information</b> Becky Gatwood RCG&A 9/18/2009	

## Documentation Table: Blue Creek Wind Energy Project, Paulding and Van Wert, Ohio

Project: RCGA Blue Creek

Photo ID	Ref. Number County Quad. Name	Present Name Property Address Town or Township	UTM Coord.	Owner Information and Parcel ID	Present use Building Type Architectural Style	Foundation Material Wall Construction Exterior Wall	Year Built/Altered Alterations Current Condition	NRHP Potential
3122A.jpg	3122 Paulding Oakwood	203 rt114 east Grover Hill	16 712325 4543949	N/A N/A N/A N/A	Vacant Upright & Wing Vernacular	Unknown Balloon/plat frame Asbestos/asphalt	ca. 1910 / ca. 1950  Some alterations Good/Fair	<input type="checkbox"/>
Associated Outbuildings: Outbuilding1		Additional Outbuildings: 0	Setting:  RCGA Map Grid Location: 13	Theme: Residential	Further Description and Sources Street also called Jackson	OHI Number:	Preparer Information Becky Gatewood RCG&A 9/18/2009	
3123A.jpg	3123 Paulding Oakwood	201 rt114 east Grover Hill	16 712292 4543952	FOUST WESLEY C PO BOX 68 GROVER HILL, OH 45849 2808S04000	Vacant Other building Vernacular	Unknown Concrete block Conc/Cinder block	ca. 1910 /  None Good/Fair	<input type="checkbox"/>
Associated Outbuildings: Outbuilding1		Additional Outbuildings: 0	Setting:  RCGA Map Grid Location: 13	Theme: Commerce	Further Description and Sources Street also called Jackson	OHI Number:	Preparer Information Becky Gatewood RCG&A 9/18/2009	
3124A.jpg	3124 Paulding Oakwood	300 rt114 west Grover Hill	16 711851 4543965	HARTING KASEY 300 W JACKSON ST GROVER HILL, OH 45849 2611S00400	Residential Other house Tudor/Eng Revival	Unknown Brick-lined frame Brick	ca. 1925 /  Some alterations Good/Fair	<input checked="" type="checkbox"/>
Associated Outbuildings: Outbuilding1 Garage		Additional Outbuildings: 0	Setting:  RCGA Map Grid Location: 13	Theme: Residential	Further Description and Sources Street also called Jackson	OHI Number:	Preparer Information Becky Gatewood RCG&A 9/18/2009	



## Documentation Table: Blue Creek Wind Energy Project, Paulding and Van Wert, Ohio

Project: RCGA Blue Creek

Photo ID	Ref. Number County Quad. Name	Present Name Property Address Town or Township	UTM Coord.	Owner Information and Parcel ID	Present use Building Type Architectural Style	Foundation Material Wall Construction Exterior Wall	Year Built/Altered Alterations Current Condition	NRHP Potential
3176A.jpg	3176 Van Wert Scott	USPS Blaine Street at Drury Street Scott	16 703268 4540435	TAYLOR HELEN P 7484 ST RT 111 PAULDING OH 45879 090126800000	Gov't/Public Other structure Vernacular	Unknown Unknown Brick	ca. 1940 / ca. 1980  Some alterations Good/Fair	<input type="checkbox"/>
<b>Associated Outbuildings:</b> Outbuilding1  Outbuilding2		Additional Outbuildings:  0	<b>Setting:</b>  <b>RCGA Map Grid Location:</b>	<b>Theme:</b> Other  F4	<b>Further Description and Sources</b> side walls vinyl	<b>OHI Number:</b>	<b>Preparer Information</b> Becky Gatewood RCG&A 9/19/2009	
3177A.jpg 3177B.jpg	3177 Van Wert Scott	Scott Variety Shop 12452 Blaine Street/County Line Scott	16 703291 4540434	PLACKE VIRGINIA 17371 ELM SUGAR ROAD GROVER HILL OHIO 45649 090126680000	Commercial Other structure Italianate	Unknown Brick bearing Brick	ca. 1910 / ca. 1970  Substantial alt/addn Good/Fair	<input type="checkbox"/>
<b>Associated Outbuildings:</b> Outbuilding1  Outbuilding2		Additional Outbuildings:  0	<b>Setting:</b>  <b>RCGA Map Grid Location:</b>	<b>Theme:</b> Commerce  F4	<b>Further Description and Sources</b>	<b>OHI Number:</b>	<b>Preparer Information</b> Becky Gatewood RCG&A 9/19/2009	
3178A.jpg 3178B.jpg	3178 Van Wert Scott	Pond Seed Company Blaine Street across from Sheridan Street Scott	16 703308 4540433	POND FRED C & MARGIA K (JTS) P O BOX 156 SCOTT OH 45886 090126640000	Commercial Other structure Italianate	Unknown Brick bearing Brick	1901 / ca. 1970 [sign]  Some alterations Good/Fair	<input checked="" type="checkbox"/>
<b>Associated Outbuildings:</b> Outbuilding1  Outbuilding2		Additional Outbuildings:  0	<b>Setting:</b>  <b>RCGA Map Grid Location:</b>	<b>Theme:</b> Commerce  F4	<b>Further Description and Sources</b> IOOF [sign]; stepped parapet brick sides	<b>OHI Number:</b>	<b>Preparer Information</b> Becky Gatewood RCG&A 9/19/2009	

## Documentation Table: Blue Creek Wind Energy Project, Paulding and Van Wert, Ohio

Project: RCGA Blue Creek

Photo ID	Ref. Number County Quad. Name	Present Name Property Address Town or Township	UTM Coord.	Owner Information and Parcel ID	Present use Building Type Architectural Style	Foundation Material Wall Construction Exterior Wall	Year Built/Altered Alterations Current Condition	NRHP Potential
3179A.jpg 3179B.jpg 3179C.jpg 3179D.jpg	3179 Van Wert Scott	Scott Equity Exchange  no address Blaine Street/County Line Scott	16  703402 4540424	SCOTT EQUITY EXCHANGE INC PO BOX 147 SCOTT OHIO 45888 090130400100	Commercial  Silo  Other	Concrete slab  Poured concrete  Concrete	ca. 1960 / ca. 1970  Some alterations Good/Fair	<input checked="" type="checkbox"/>
<b>Associated Outbuildings:</b> Outbuilding1 Warehouse  Outbuilding2 Warehouse		<b>Additional Outbuildings:</b>  0	<b>Setting:</b>  <b>RCGA Map Grid Location:</b>	<b>Theme:</b> Agriculture  F4	<b>Further Description and Sources</b> 18 concrete silos; 2 warehouses; 8 metal silos?; 25 butlers	<b>OHI Number:</b>	<b>Preparer Information</b> Becky Gatewood RCG&A 9/19/2009	
3180A.jpg	3180 Van Wert Scott	12606 Blaine Street/County Line Scott	16 703540 4540437	WELCH IDA MARIE 12606 BLAINE ST SCOTT OHIO 45888 090129920000	Residential Upright & Wing Vernacular	Unknown Balloon/plat frame Aluminum or vinyl	ca. 1910 / ca. 1970  Substantial alt/addn Good/Fair	<input type="checkbox"/>
<b>Associated Outbuildings:</b> Outbuilding1 Garage  Outbuilding2		<b>Additional Outbuildings:</b>  0	<b>Setting:</b>  <b>RCGA Map Grid Location:</b>	<b>Theme:</b> Residential  F4	<b>Further Description and Sources</b>	<b>OHI Number:</b>	<b>Preparer Information</b> Becky Gatewood RCG&A 9/19/2009	
3181A.jpg	3181 Van Wert Scott	12662 Blaine Street/County Line Scott	16 703622 4540441	TEMPLE JACOB P & ANGELA M (JT) PO BOX 104 SCOTT OHIO 45888 090129840000	Residential Gabled Ell Vernacular	Unknown Balloon/plat frame Aluminum or vinyl	ca. 1910 / ca. 1970  Substantial alt/addn Good/Fair	<input type="checkbox"/>
<b>Associated Outbuildings:</b> Outbuilding1  Outbuilding2		<b>Additional Outbuildings:</b>  0	<b>Setting:</b>  <b>RCGA Map Grid Location:</b>	<b>Theme:</b> Residential  F4	<b>Further Description and Sources</b>	<b>OHI Number:</b>	<b>Preparer Information</b> Becky Gatewood RCG&A 9/19/2009	



# Documentation Table: Blue Creek Wind Energy Project, Paulding and Van Wert, Ohio

Page 353 of 825

Project: RCGA Blue Creek

Photo ID	Ref. Number County Quad. Name	Present Name Property Address Town or Township	UTM Coord.	Owner Information and Parcel ID	Present use Building Type Architectural Style	Foundation Material Wall Construction Exterior Wall	Year Built/Altered Alterations Current Condition	NRHP Potential
4013A.jpg	4013 Van Wert Wetsel	3727 Dog Creek Road Jackson	16 714913 4536379	FOSTER KENT ALLEN & LISA L JTS 3726 DOGCREEK RD MIDDLE POINT OHIO 45863 230453320100	Residential Gabled Ell Vernacular	Ashlr stne-no water Unknown Aluminum or vinyl	1890 / 2009  Some alterations Good/Fair	<input checked="" type="checkbox"/>
<b>Associated Outbuildings:</b> Outbuilding1 Other barn  Outbuilding2 Other barn		Additional Outbuildings: 3	<b>Setting:</b>  <b>RCGA Map Grid Location:</b>	<b>Theme:</b> Residential  J5	<b>Further Description and Sources</b> owner said there is 1890 date stone undr vinyl, crntly putting sdng on, said hse was mved twrds street	<b>OHI Number:</b>	<b>Preparer Information</b> Elizabeth Kleinfelder RCG&A 9/15/2009	
4014A.jpg	4014 Van Wert Wetsel	19385 Dog Creek Road Hoaglin	16 714846 4536748	ADAM DONALD & BRIAN ADAM 20422 WETZEL RD FT JENNINGS OH 45844 230453320000	Residential Gabled Ell Vernacular	Unknown Unknown Aluminum or vinyl	ca. 1890 / ca. 2008  Some alterations Good/Fair	<input type="checkbox"/>
<b>Associated Outbuildings:</b> Outbuilding1 Garage  Outbuilding2 Other barn		Additional Outbuildings: 8	<b>Setting:</b>  <b>RCGA Map Grid Location:</b>	<b>Theme:</b> Residential  J5	<b>Further Description and Sources</b> contempry vinyl siding & garage, front entrance addtn, mltpl sheds	<b>OHI Number:</b>	<b>Preparer Information</b> Elizabeth Kleinfelder RCG&A 9/15/2009	
4015A.jpg	4015 Van Wert Wetsel	3693 Doner Road Jackson	16 714043 4536408	THATCHER H J & D J REV LIV TR 3868 DONER RD MIDDLE POINT OH 45863 230450840000	Residential Gabled Ell Vernacular	Ashlr stne-no water Unknown Aluminum or vinyl	ca. 1900 / ca. 2000  Some alterations Good/Fair	<input type="checkbox"/>
<b>Associated Outbuildings:</b> Outbuilding1 Other barn  Outbuilding2 Chicken Coop		Additional Outbuildings: 5	<b>Setting:</b>  <b>RCGA Map Grid Location:</b>	<b>Theme:</b> Agriculture  J5	<b>Further Description and Sources</b>	<b>OHI Number:</b>	<b>Preparer Information</b> Elizabeth Kleinfelder RCG&A 9/15/2009	

## Documentation Table: Blue Creek Wind Energy Project, Paulding and Van Wert, Ohio

Project: RCGA Blue Creek

Photo ID	Ref. Number County Quad. Name	Present Name Property Address Town or Township	UTM Coord.	Owner Information and Parcel ID	Present use Building Type Architectural Style	Foundation Material Wall Construction Exterior Wall	Year Built/Altered Alterations Current Condition	NRHP Potential
4040A.jpg	4040 Van Wert Wetsel	Hoaglin - Jackson Schools 16959 Wetsel Road Hoaglin	16 710775 4535823	KÖHNEN JEROME M P O BOX 81 MIDDLE POINT OH 45863 150390140000	Vacant Other structure Vernacular	Unknown Unknown Brick	1929 /  Good/Fair	<input checked="" type="checkbox"/>
<b>Associated Outbuildings:</b> Outbuilding1 Garage  Outbuilding2		Additional Outbuildings:  0	<b>Setting:</b>  <b>RCGA Map Grid Location:</b>	<b>Theme:</b> Education  16	<b>Further Description and Sources</b> date per cornice stone, neo-classical elements, currently being worked on		<b>OHI Number:</b>	<b>Preparer Information</b> Elizabeth Kleinfelder RCG&A 9/17/2009
4041A.jpg	4041 Van Wert Wetsel	17180 Defiance Road Hoaglin	16 711029 4536746	GHEEN NANCY 4859 SLANE RD MIDDLE POINT OH 45863 150389460000	Vacant Gabled Ell Vernacular	Unknown Unknown Aluminum or vinyl	ca. 1900 / ca. 1950  Substantial alt/addn Deteriorated	<input type="checkbox"/>
<b>Associated Outbuildings:</b> Outbuilding1 Shed  Outbuilding2		Additional Outbuildings:  0	<b>Setting:</b>  <b>RCGA Map Grid Location:</b>	<b>Theme:</b> Residential  15	<b>Further Description and Sources</b> addition on side, covered porch attaching large garage		<b>OHI Number:</b>	<b>Preparer Information</b> Elizabeth Kleinfelder RCG&A 9/17/2009
4042A.jpg 4042B.jpg	4042 Van Wert Wetsel	1566 Slane Road Hoaglin	16 710695 4539774	MCGARVEY JANE ANN ETAL 1685 SLANE ROAD GROVER HILL OH 45849 150383840000	Residential Gabled Ell Vernacular	Unknown Unknown Aluminum or vinyl	ca. 1904 / ca. 1990  Substantial alt/addn Good/Fair	<input type="checkbox"/>
<b>Associated Outbuildings:</b> Outbuilding1 3 Gable Barn  Outbuilding2 Shed		Additional Outbuildings:  1	<b>Setting:</b>  <b>RCGA Map Grid Location:</b>	<b>Theme:</b> Agriculture  14	<b>Further Description and Sources</b> date per marker on barn 'C. A. Mohr 1904'		<b>OHI Number:</b>	<b>Preparer Information</b> Elizabeth Kleinfelder RCG&A 9/17/2009



## Documentation Table: Blue Creek Wind Energy Project, Paulding and Van Wert, Ohio

Project: RCGA Blue Creek

Photo ID	Ref. Number County Quad. Name	Present Name Property Address Town or Township	UTM Coord.	Owner Information and Parcel ID	Present use Building Type Architectural Style	Foundation Material Wall Construction Exterior Wall	Year Built/Altered Alterations Current Condition	NRHP Potential
4043A.jpg	4043 Van Wert Wetsel	17462 Elm Sugar Road Hoaglin	16 711483 4539069	PLACKE VIRGINIA & SHIRLEY A WE 17371 ELM SUGAR ROAD GROVER HILL OHIO 45849 150383680000	Residential Gabled Ell Vernacular	Unknown Unknown Aluminum or vinyl	ca. 1890 / ca. 1950  Substantial alt/addn Good/Fair	<input type="checkbox"/>
<b>Associated Outbuildings:</b> Outbuilding1 Other barn  Outbuilding2 Garage		<b>Additional Outbuildings:</b> 1	<b>Setting:</b>  <b>RCGA Map Grid Location:</b>	<b>Theme:</b> Agriculture 14	<b>Further Description and Sources</b> front and side additions, concrete block chimney on addition	<b>OHI Number:</b>	<b>Preparer Information</b> Elizabeth Kleinfelder RCG&A 9/17/2009	
4044A.jpg	4044 Van Wert Wetsel	Hoglin T.P. Sub. District No. 9 1895 17514 Elm Sugar Road Hoaglin	16 711533 4539070	WEBB GEORGE L & SHIRLEY 17514 ELM SUGAR RD GROVER HILL OH 45849 150388260100	Residential 1-room schoolhouse Vernacular	Unknown Brick bearing Brick	1895 / ca. 1980  Substantial alt/addn Good/Fair	<input checked="" type="checkbox"/>
<b>Associated Outbuildings:</b> Outbuilding1 Garage  Outbuilding2		<b>Additional Outbuildings:</b> 0	<b>Setting:</b> Public  <b>RCGA Map Grid Location:</b>	<b>Theme:</b> Education 14	<b>Further Description and Sources</b> date per. gable stone, rear addition and garage attached	<b>OHI Number:</b>	<b>Preparer Information</b> Elizabeth Kleinfelder RCG&A 9/17/2009	
4045A.jpg 4045B.jpg	4045 Van Wert Wetsel	17745 Elm Sugar Road Hoaglin	16 711907 4539085	ARN JAMES A & DIANE M 17745 ELM SUGAR ROAD GROVER HILL OHIO 45849 150383640000	Residential Gabled Ell Vernacular	Rbbl str-ct str wtr Unknown Aluminum or vinyl	ca. 1890 / ca. 1980  Substantial alt/addn Good/Fair	<input type="checkbox"/>
<b>Associated Outbuildings:</b> Outbuilding1 Chicken Coop  Outbuilding2 Other barn		<b>Additional Outbuildings:</b> 3	<b>Setting:</b>  <b>RCGA Map Grid Location:</b>	<b>Theme:</b> Agriculture 14	<b>Further Description and Sources</b> addition on front and side, chicken coop 6 bays whitewashed brick or terra cotta	<b>OHI Number:</b>	<b>Preparer Information</b> Elizabeth Kleinfelder RCG&A 9/17/2009	

## Northwest Ohio Windfarm



Northwest Wind Farm Project  
History/Architecture Survey  
Paulding County, Ohio Department of Transportation

Submitted to:  
Westwood Consulting Services  
Minneapolis, Minnesota

Submitted by:  
Vintage Resource Studies LLC  
281 Halligan Ave.  
Worthington, Ohio 43085

Prepared by:  
Thomas P. Barrett, Historian

June 27 2013

## Abstract

Vintage Resource Studies LLC (VRS) was contracted by Westwood Environmental Consulting to conduct a Phase I-level historic structures survey for the proposed wind farm development located in central Paulding County, Ohio in the townships of Payne; Latty; Haviland; and Grover Hill.

VRS was scoped to survey all buildings and structures over 50 years of age within the footprint of the proposed wind turbine locations. The survey study area included a 5-mile radius surrounding the footprint of the project. Most areas of this project were included in the 5-mile study radius for the 2010 survey for the Blue Creek Wind Farm in Van Wert County. Turbines from that project are visible to the south from most of the proposed Northwest Wind Farm survey. Another multi-phase wind farm survey also overlaps a portion of the 5 mile study area, encompassing areas to the west, within Benton and Harrison Townships (Phases I, II, and III of the Timber Road Wind Farm Project, JFNew 2010).

The project area is located in a flat upland setting within the Lake Plain region. This nearly level agricultural terrain is broken only by the several drainages that meander through the area. These are all part of the Maumee-Auglaize River watershed and include Blue Creek, Prairie Creek, Crane Creek, Hog Run, Dog Run, Horse Run, Cunningham Creek, Zielke Ditch, and Hagerman Creek. These streams all have narrow and shallow valleys that are immature. The soils are truly indicative of the flatness of the terrain and generally include very large patches of clay soils. There are several communities contained within or abutting the planned development tract including: Grover Hill, Haviland, and Scott. This is an agriculture community set within a spacious area and few woods. Roads and ditches are based on the mile and everything is very spatially regimented.

A total of 198 Ohio Historic Inventory (OHI) forms were completed for this survey. VRS completed SHPO's Section 106 Survey table and database. The data was expanded to OHI forms for the properties, resulting in a snapshot of the extant pre-1964 built environment in the study area. The database and OHI forms reflect aboveground sites within the wind farm footprint that retain moderate-to-high levels of integrity; those which capture the agricultural and rural settlement patterns within the townships. For areas outside of the wind farm footprint, properties with a higher degree of integrity were photographed and recorded in the OHI and database table.

The product of the fieldwork, literature research, photography, SHPO consultation and local correspondence, along with a review of previous surveys of the area, resulted in a focused approach which identified 26 properties potentially eligible for National Register consideration and will may have impacts to their continued meaningfulness by the project. It is our recommendation that the identified resources are worthy of further consideration, possibly through a preservation strategy or by archive-level documentation accompanied by high-quality architectural photographs.



The findings and data provided in this report should serve as reference and starting point, to coordinate with the John Paulding Historical Society, SHPO, local residents, and other interest groups (as identified through public involvement) to establish preservation goals for the project in regard to history/architecture sites. Recommendations to mitigate and offset any anticipated impacts to NRHP and NRHP-eligible history/architecture resources should be designed to address local preservation needs, and to provide public benefit. The Applicant should incorporate feasible historic preservation items, once agreed upon, into the construction plan for the turbine project or in a letter of commitment to OPSB.

# Section 106 Review Project Summary Form Documentation Table

Project Number:

Photo ID	Ref. Number County Quad. Name	Present Name Property Address	UTM Coord.	Owner Information	Present use Building Type Architectural Style	Foundation Material Wall Construction Exterior Wall	Year Built/Altered Alterations Current Condition	NRHP Elig.
	Paulding	8576 Rt 95	16 700570 4552600		Agricultural Outbuildings Gabled Ell		1880ca. /  Deteriorated	<input type="checkbox"/>
Additional Sources of Information:				Further Description White ell. Summer kitchen. Long white poultry house. Large English Barn with shed in partial ruin.		OHI Number:		Preparer Information
	Paulding	Paulding Grange Hall unknown address Rt. 500 at Rt. 95	16 700495 4555744		Grange hall COMMERCIAL	Balloon/western/platform fram Wood	1870 /	<input checked="" type="checkbox"/>
Additional Sources of Information: field; building inscription				Further Description 2/2 windows. Chimney. Wide white novelty siding."1870 Paulding Grange Hall"		OHI Number:		Preparer Information
	Paulding	8873 Rt 87	16 698953 4553041		Agricultural Outbuildings Gabled Ell		1880ca. /	<input type="checkbox"/>
Additional Sources of Information: field				Further Description white ell with green steel roof. English Barn. Summer kitchen. Steel granary. Small barn/garage. Weathervane/windpump. Looking south, exsisting Blue Creek turbines are visible		OHI Number:		Preparer Information  vrs
		9798 Rt 90	16 698405 4552545		Agricultural Outbuildings Upright and Wing		1870ca. /  Deteriorated	<input type="checkbox"/>
Additional Sources of Information:				Further Description Barn in ruin. Small barn with leanto also present.		OHI Number:		Preparer Information  vrs
	Paulding	09246 Rt. 90	16 697713 4552382		Agricultural Outbuildings Bungalow		1930ca. /	<input type="checkbox"/>
Additional Sources of Information: Field				Further Description white bungalow. White English Barn. Also a very Long and large scale chicken coop.		OHI Number:		Preparer Information  vrs



# Section 106 Review Project Summary Form Documentation Table

Project Number:

Photo ID	Ref. Number County Quad. Name	Present Name Property Address	UTM Coord.	Owner Information	Present use Building Type Architectural Style	Foundation Material Wall Construction Exterior Wall	Year Built/Altered Alterations Current Condition	NRHP Elig.
	Paulding	19191 Rt 120	16 713751 4554629		Agricultural Outbuildings English or Three Bay Barn		1899ca. /	<input type="checkbox"/>
Additional Sources of Information: field				Further Description mod. House with old barn		OHI Number:	Preparer Information  vrs	
	Paulding	8670 Rt 151	16 713598 4553180		Agricultural Outbuildings English or Three Bay Barn		1899ca. /	<input type="checkbox"/>
Additional Sources of Information: field				Further Description mod. House old Eng. Barn. 2 granaries.		OHI Number:	Preparer Information  vrs	
	Putnam	2879 TR 197	16 717282 4537851		RESIDENTIAL/DOMESTIC Gabled Ell	Asbestos/asphalt siding	1880ca. /	<input type="checkbox"/>
Additional Sources of Information: field.				Further Description green asphalt shingle gabled Ell. Summer kitchen. Poultry shed.		OHI Number:	Preparer Information  vrs	
	Putnam	2396 TR 197	16 717202 4538573		RESIDENTIAL/DOMESTIC American foursquare	Aluminum or vinyl siding	1910ca. /	<input type="checkbox"/>
Additional Sources of Information: field				Further Description summer kitchen. Pole barn.		OHI Number:	Preparer Information  vrs	
	Paulding Paulding	Baughman House Tile Co. 8602 Rt 137 Paulding	16 710309 4552975	Baughman 8516 Road 137 Paulding, OH 45879	INDUSTRIAL/ENGINEERING American foursquare No academic style - Vernacular	Tile block/hollow tile Tile block/hollow tile Tile block	1883 /  Excellent	<input checked="" type="checkbox"/>
Additional Sources of Information: Company website and email.				Further Description Industrial facility located to the south with original fire kilns on the east side. Baughman House is two-story and built out of their own clay tile! Small office building also may be pre-1900. Family owned and run business for over 120 years.		OHI Number:	Preparer Information Thomas Barrett VRS	

# Section 106 Review Project Summary Form Documentation Table

Project Number:

Photo ID	Ref. Number County Quad. Name	Present Name Property Address	UTM Coord.	Owner Information	Present use Building Type Architectural Style	Foundation Material Wall Construction Exterior Wall	Year Built/Altered Alterations Current Condition	NRHP Elig.
	Paulding	9832 Rt. 138	16 709425 4556852		Agricultural Outbuildings Gabled Ell No academic style - Vernacular	Rusticated Stone, w/ cut stone Balloon/western/platform fram Aluminum or vinyl siding	1880ca. /	<input type="checkbox"/>
Additional Sources of Information: field				Further Description Gambrel roof barn and gabelled ell house. Mobile home is also present.		OHI Number:		Preparer Information  vrs
259-260		5485 Rt. 124	16 691559 4554651		Agricultural Outbuildings Upright and Wing		1870ca. / Addition	<input type="checkbox"/>
Additional Sources of Information: field				Further Description crib barn with grain elevator. Gray Upright and Wing has additions		OHI Number:		Preparer Information  vrs
	Paulding	20892 Elm Sugar Road.	16 717050 4539211		Gabled Ell	Asbestos/asphalt siding	1880ca. /	<input type="checkbox"/>
Additional Sources of Information: field				Further Description modern shingle roof.		OHI Number:		Preparer Information  vrs
186,188,190	Paulding	Ross Texaco SR 637 Grover Hill	16 712152 4543975	Ross?	TRANSPORTATION Service Station Art Deco	Concrete slab Brick bearing Brick	1936 / Excellent	<input checked="" type="checkbox"/>
Additional Sources of Information: Clerk				Further Description Time capsule gas station, single pump island. Still in business!. Name and date on roof tile.		OHI Number:		Preparer Information
	Paulding	Hefner 56 Rt. 106	16 688693 4553086		Agricultural Outbuildings Bungalow		1920ca. /	<input type="checkbox"/>
Additional Sources of Information:				Further Description red gambrel barn. Pole building. Smaller outbuildings present. Summer kitchen? Privy?		OHI Number:		Preparer Information  vrs

# Section 106 Review Project Summary Form Documentation Table

Project Number:

Photo ID	Ref. Number County Quad. Name	Present Name Property Address	UTM Coord.	Owner Information	Present use Building Type Architectural Style	Foundation Material Wall Construction Exterior Wall	Year Built/Altered Alterations Current Condition	NRHP Elig.
202-203	Paulding	Hollow Tile House NE corner of Cedar and S. Harriso Haviland	16 703353 4543584		RESIDENTIAL/DOMESTIC Early Central Chimney No academic style - Vernacular	Tile block/hollow tile Tile block	1890ca. / Excellent	<input checked="" type="checkbox"/>
Additional Sources of Information: field				Further Description Unique use of materials. Large house north of Baughman Tile also constructed of this material.		OHI Number:		Preparer Information  vrs
197-199,201	Paulding	WPA school Oak Street and Spruce St. NW cor Haviland	16 703588 4543915		RESIDENTIAL/DOMESTIC COMMERCIAL WPA	Concrete slab Brick bearing Brick	1930ca. / Excellent	<input checked="" type="checkbox"/>
Additional Sources of Information: field				Further Description WPA school building circa 1930's now converted to a dwelling. Good integrity considering alterations. Looks like a firehouse at first glance.		OHI Number:		Preparer Information  vrs
200	Paulding	302 N. Wayne St. Haviland	16 703640 4543911		RESIDENTIAL/DOMESTIC Bungalow Craftsman/Arts and Crafts		1920ca. / Excellent	<input type="checkbox"/>
Additional Sources of Information:				Further Description High level of integrity noted.		OHI Number:		Preparer Information  vrs
196	Paulding	Country Chapel 501 Main Street Haviland	16 712188 4543498		Chapel		1900ca. /	<input type="checkbox"/>
Additional Sources of Information: field				Further Description Some alterations. 4 bays along sides. Belfry presen		OHI Number:		Preparer Information  vrs
195	Paulding	204 Main Street Grover Hill	16 712168 4544110		RESIDENTIAL/DOMESTIC  Queen Anne		1895ca. /	<input type="checkbox"/>
Additional Sources of Information:				Further Description White Queen Anne located at the corner of rt. 204.		OHI Number:		Preparer Information  vrs



# Section 106 Review Project Summary Form Documentation Table

Project Number:

Photo ID	Ref. Number County Quad. Name	Present Name Property Address	UTM Coord.	Owner Information	Present use Building Type Architectural Style	Foundation Material Wall Construction Exterior Wall	Year Built/Altered Alterations Current Condition	NRHP Elig.
192-194	Paulding	Gaines Log House 1862 unknown Grover Hill	16		RESIDENTIAL/DOMESTIC HOUSE TYPES	Hewed log	1862 /	<input checked="" type="checkbox"/>
Additional Sources of Information: field				Further Description Log house with additions and contemporary features to the rear.		OHI Number:  Preparer Information vrs		
191	Paulding	Zion Church Harrison and First Streets NW Grover Hill	16 712051 4543757		Church/Religious Structure	Brick bearing Brick	1912 /	<input type="checkbox"/>
Additional Sources of Information: Field				Further Description Belfry and stained glass in excellent condition.		OHI Number:  Preparer Information vrs		
185,190	Paulding	Grover Hill Grover Hill Commercial Block 637 Grover Hill	16 712195 4543975		COMMERCIAL Falsefront Commercial/Chicago Style	Brick bearing Tile block/hollow tile Tile block	1910 /	<input type="checkbox"/>
Additional Sources of Information: Field / JF New Report				Further Description 1910 Commercial Block NE corner of Celeland Street, with corbelled brick. Hollow Tile commercial garage. Historical Marker and Bell at Firehouse 1936 Gas Station Hollow Block Tile		OHI Number:  Preparer Information Thoma Barrett VRS		
181-182	Paulding	2078 SR 637 Grover Hill	16 712236 4542509		Agricultural Outbuildings Gabled Ell		1880ca. /  Deteriorated	<input type="checkbox"/>
Additional Sources of Information: field				Further Description White deteriorated novelty siding. Brick summer kitchen. Drive thru corn crib present		OHI Number:  Preparer Information vrs		
207-210	Paulding	Stoller Seeds LLC 7742 Rt. 127 Haviland	16 703842 4551338	Dale & Joe Stoller 7742 Rt 127 Haviland, Ohio	COMMERCIAL AGRICULTURAL OUTBUILDING Queen Anne	Tile block/hollow tile Tile block	1890ca. /	<input checked="" type="checkbox"/>
Additional Sources of Information: field. Stoller Seeds LLC 419-796-8042				Further Description Massive Tile Brick Poultry House. Unique structure with good integrity		OHI Number:  Preparer Information vrs		

# Section 106 Review Project Summary Form Documentation Table

Project Number:

Photo ID	Ref. Number County Quad. Name	Present Name Property Address	UTM Coord.	Owner Information	Present use Building Type Architectural Style	Foundation Material Wall Construction Exterior Wall	Year Built/Altered Alterations Current Condition	NRHP Elig.
249-250	Paulding	Brock Paulding Township House intersectino of routes 500 and 87 S	16 698888 4554516		Meeting Hall Township Hall	Stone bearing Brick bearing Brick	1900 /	<input checked="" type="checkbox"/>
Additional Sources of Information: Field				Further Description American bond brick with quoins. "Dist. #1 1900" inscription on building.			OHI Number:  Preparer Information  vrs	
248	Paulding	St. Paul's Church and Cemetery Intersection of routes 114 at Rt 87 Melrose	16 698970 4554079		RELIGIOUS	Rusticated Stone, w/ cut stone  Drop or novelty siding	1882 /	<input type="checkbox"/>
Additional Sources of Information: field				Further Description novelty siding; 4 bays deep; 2/2 windows. St. Paul's Cemetery			OHI Number:  Preparer Information  vrs	
240-243		Beck's Store 9013 rt. 637 at 108 intersection	16 711868 4553682		Agricultural Outbuildings COMMERCIAL		1900ca. /	<input type="checkbox"/>
Additional Sources of Information: field				Further Description Barn and privy present. "Beck's Store"			OHI Number:  Preparer Information  vrs	
238-239	Paulding	18254 Route 108 Melrose	16 713552 4553610		Agricultural Outbuildings Gabled Ell		1880ca. /	<input type="checkbox"/>
Additional Sources of Information: field				Further Description Banked English Barn sheep vents. Shed hog pen. White gable ell modern alterations with attached garage.			OHI Number:  Preparer Information  vrs	
204-206	Paulding	7334 Rt. 127 Haviland	16 703891 4550694		RESIDENTIAL/DOMESTIC American foursquare Craftsman/Arts and Crafts		1910ca. /	<input type="checkbox"/>
Additional Sources of Information: field				Further Description Cell tower sited in back yard. Yellow foursquare Large Barn. CRIB BARN with grain elevetor cupula.			OHI Number:  Preparer Information  vrs	

## **Proposed Work Plan**

### **Phase I History/Architecture Survey for the Northwest Windfarm Project, Paulding County, Ohio**

A work plan has been drafted in order to help guide the history/architecture survey identify potential impacts on National Register-qualified and listed resources within the Ohio Power Siting Board 5-mile Study Radius, for the proposed Northwest Ohio Windfarm (Project). Early consultation with SHPO, will help to establish a strategic plan that is focused on areas within the study radius that have not been previously surveyed, and to pinpoint anticipated impacts on historic properties in our field reconnaissance.

VRS staff members will apply regional and localized historic contexts to identify previously unrecorded properties that have integrity and are able to convey their continued historic meaningfulness. The team will review and reference findings from previous history/architecture surveys completed within the APE. It will be important to also consult with local historical societies to ensure that all properties of local significance are considered in our impact analysis.

In order to avoid overlaps with existing data and analysis from two adjacent windfarm projects completed in 2010 and 2011, we propose that field investigations for this project should focus on the areas identified as "unsurveyed" (red area in the attached map), which follow most of the northern and eastern townships.

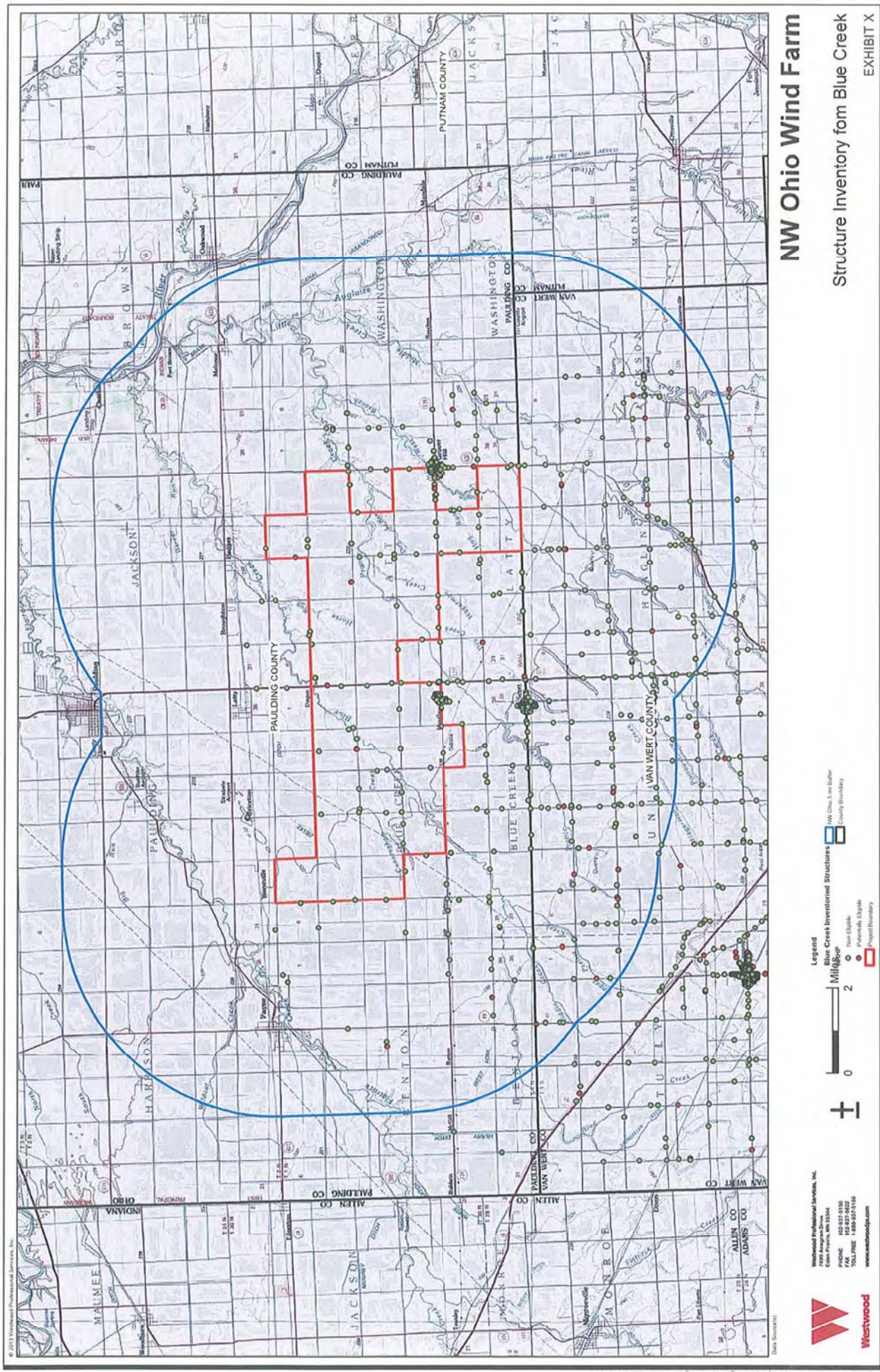
The field survey will photograph and record NRHP and potentially significant properties within the SHPO-approved survey area, collecting the data using the Section 106 Survey Table. Visual and secondary impacts to NRHP-listed and qualified properties will be evaluated to identify adverse impacts to the continued meaningfulness and overall historical setting and feeling of the area.

Recommendations to mitigate and offset any anticipated impacts to NRHP and NRHP-eligible history/architecture resources will be designed to address local preservation needs, and to provide public benefit. Any proposed story/architecture mitigation measures will be implemented through consultation with local historical societies and SHPO.

If you have any questions or concerns please contact Thomas P. Barrett, Historian at 614-439-6450 or [tombarrett@vintageresourcestudies.com](mailto:tombarrett@vintageresourcestudies.com)

Thomas P. Barrett, Historian  
Vintage Resource Studies LLC  
Worthington Ohio



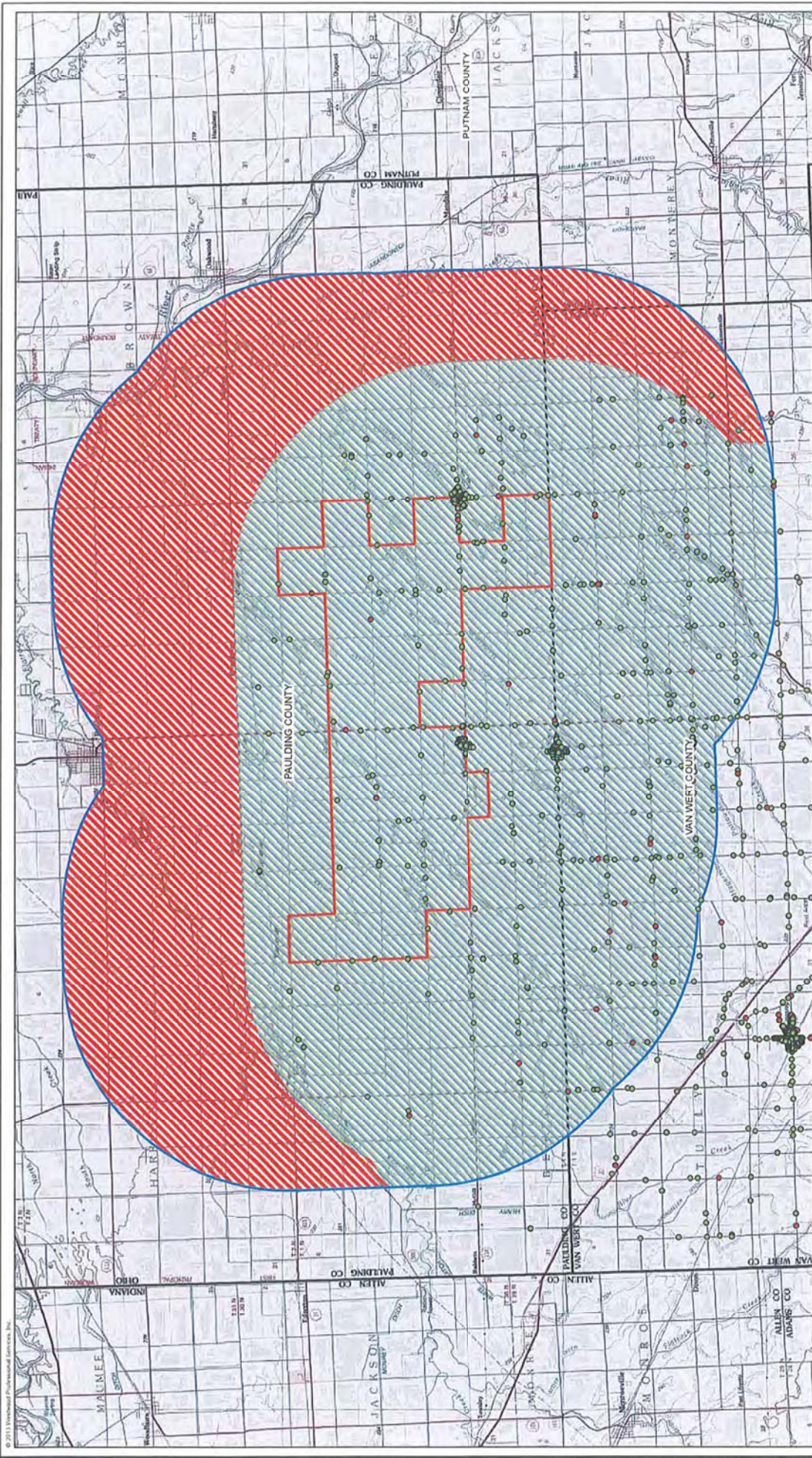


# NW Ohio Wind Farm

Structure Inventory fom Blue Creek

EXHIBIT X





# NW Ohio Wind Farm

## Structure Inventory for Blue Creek

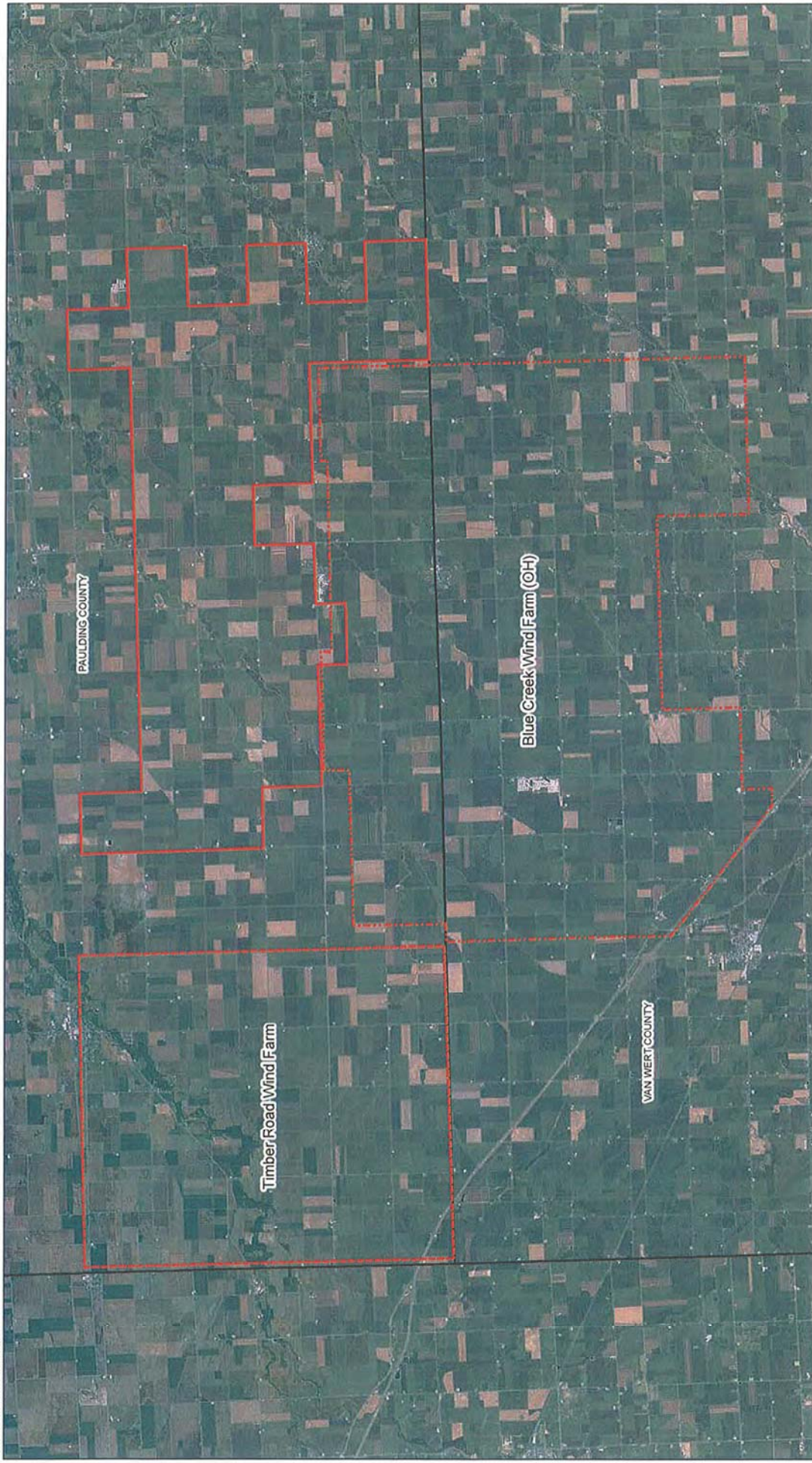
EXHIBIT X



**Westwood Professional Services, Inc.**  
 1000 Westwood Drive  
 Suite 100  
 Jackson, OH 44302  
 PHONE: 330-337-5150  
 FAX: 330-337-5622  
 TOLL FREE: 1-888-927-7156  
 www.westwoodps.com







Data Source: ESRI

**Westwood**  
Westwood Professional Services, Inc.  
10000 Franklin Rd. Suite 200  
Franklin, OH 43024  
PHONE: 614-837-5100  
FAX: 614-837-5101  
TOLL FREE: 1-888-327-5100  
www.westwoodpro.com

### Legend

- Project Boundary
- Timber Road Project Boundary
- Blue Creek Project Boundary
- County Boundary

**NW Ohio Wind Farms**  
City, Minnesota  
Projects Boundaries  
EXHIBIT X





## **APPENDIX D: Architectural Location Map Sheets**



**Legend**

- NR Listings
  - Listed
  - National Historic Landmark
  - Delisted
- Determinations of Eligibility
  - DOE
  - Demolished
- Historic Structures
- Historic Bridges
- Historic Tax Credit Projects
- Local Designations
- OGS Cemeteries
  - Confident
  - Not Confident
- Historic Markers
- Dams
- UTM Zone Split
- NR Boundaries
- Local Districts
- Historic Previously Surveyed
- Highways
- Counties
- Township, Range and Section
- USGS Quadrangle Boundar
- Turbine Location**

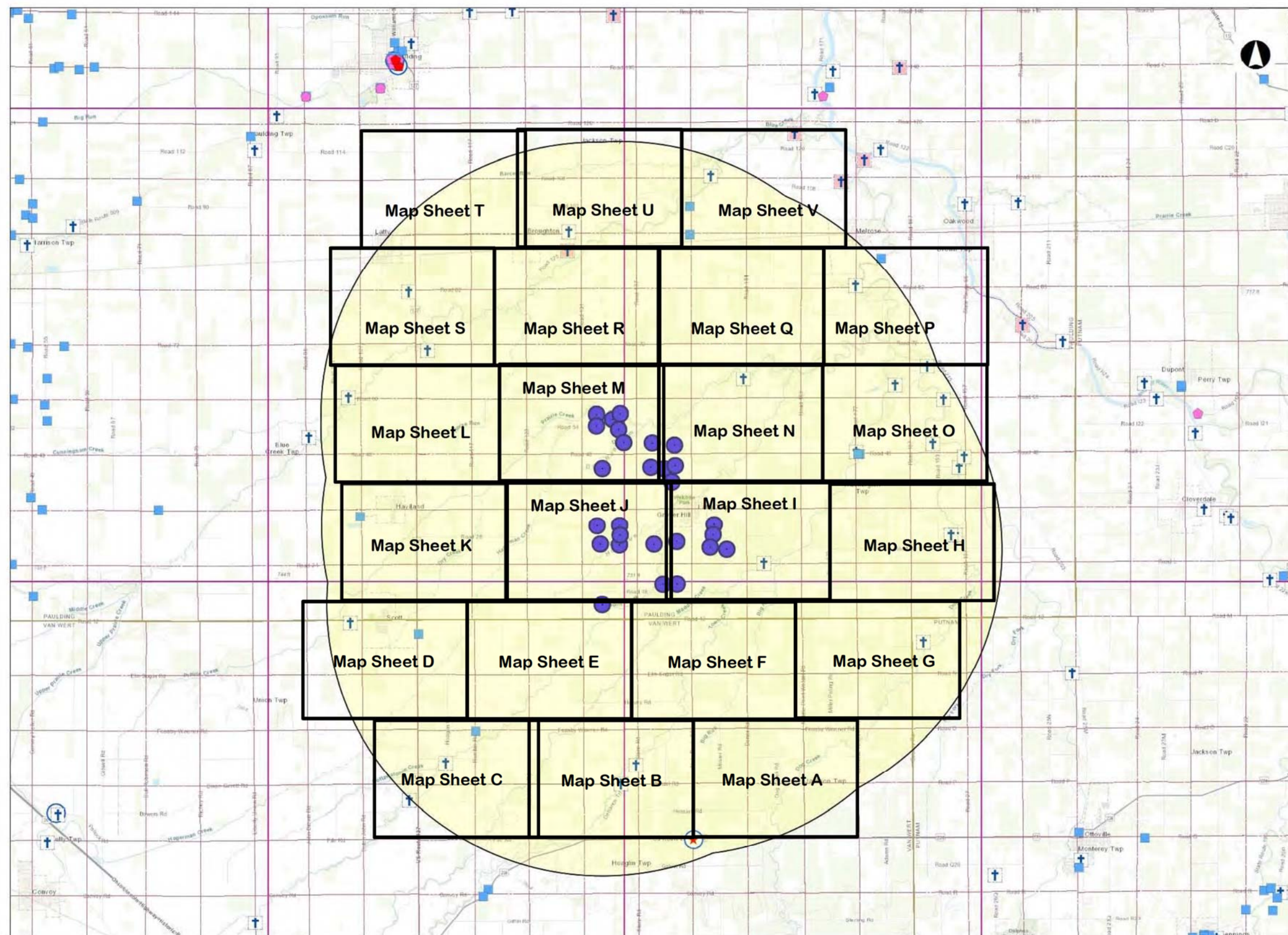
0 1.82 3.6 Miles

1: 144,448

**Copyright/Disclaimer**

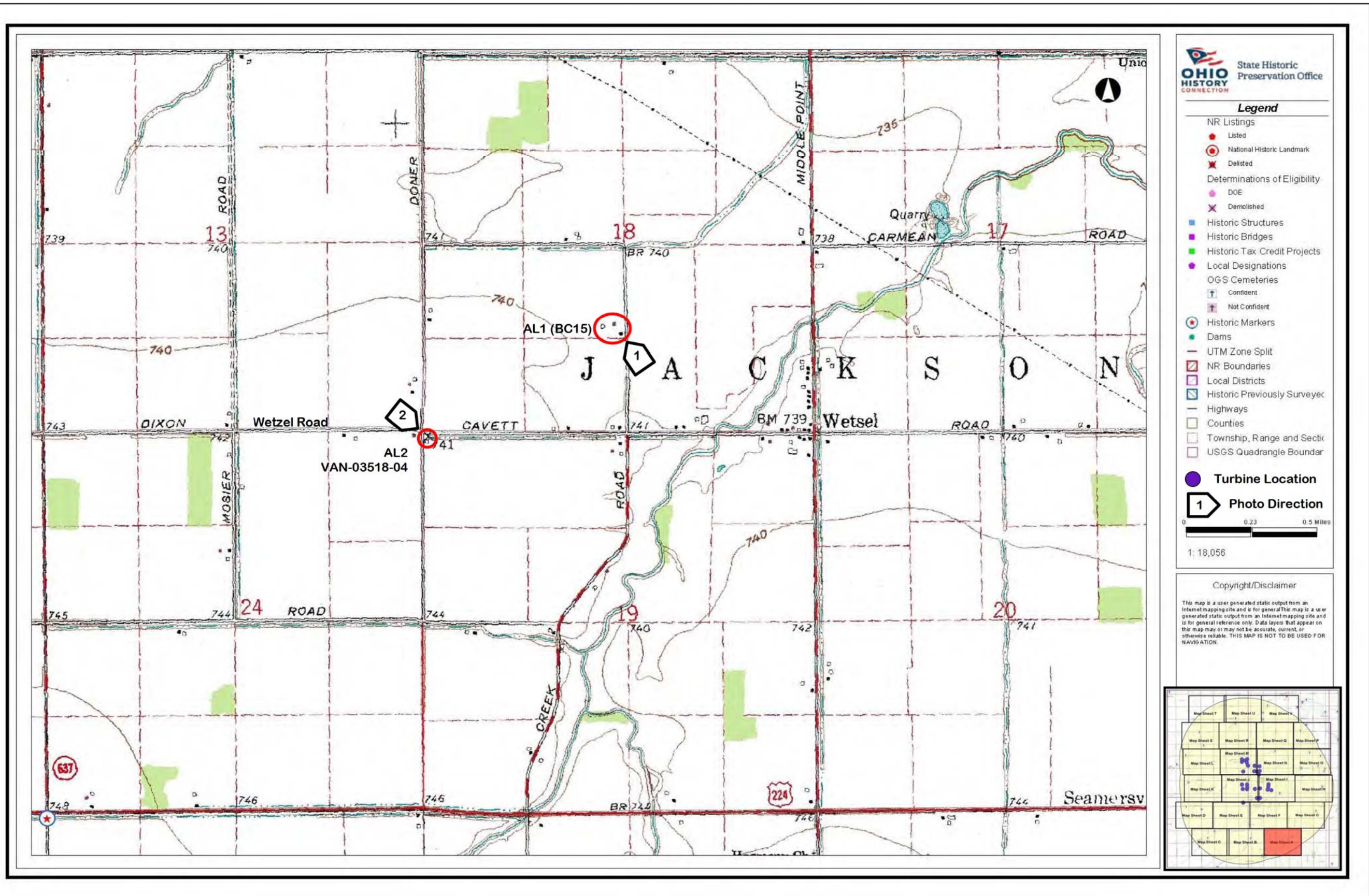
This map is a user generated static output from an Internet mapping site and is for general reference only. Data layers that appear on this map may or may not be accurate, current, or otherwise reliable. THIS MAP IS NOT TO BE USED FOR NAVIGATION.

Datum: [Datum]  
Projection: WGS\_1984\_Web\_Mercator\_Auxiliary\_Sp here

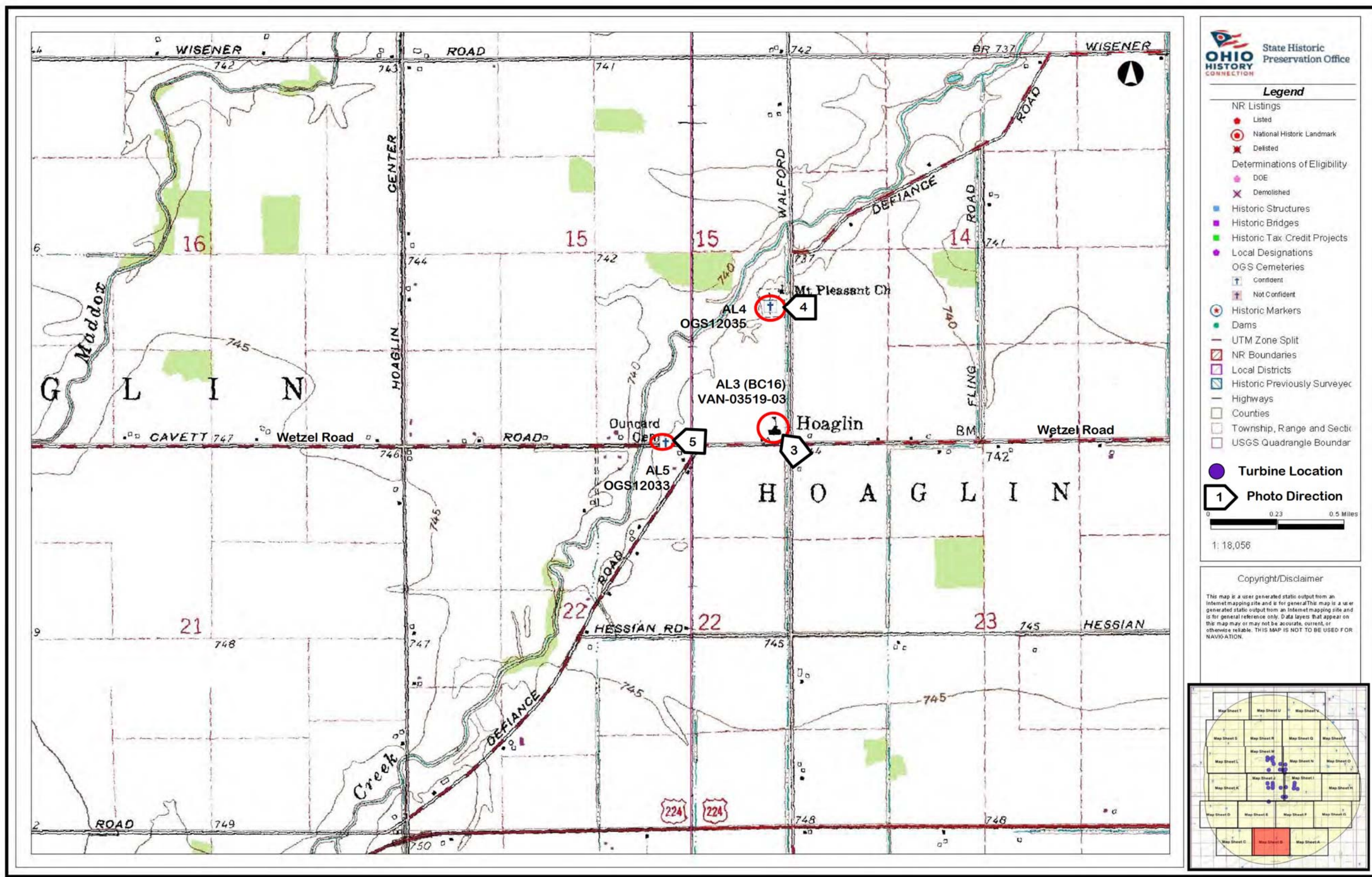


Map Sheet Key



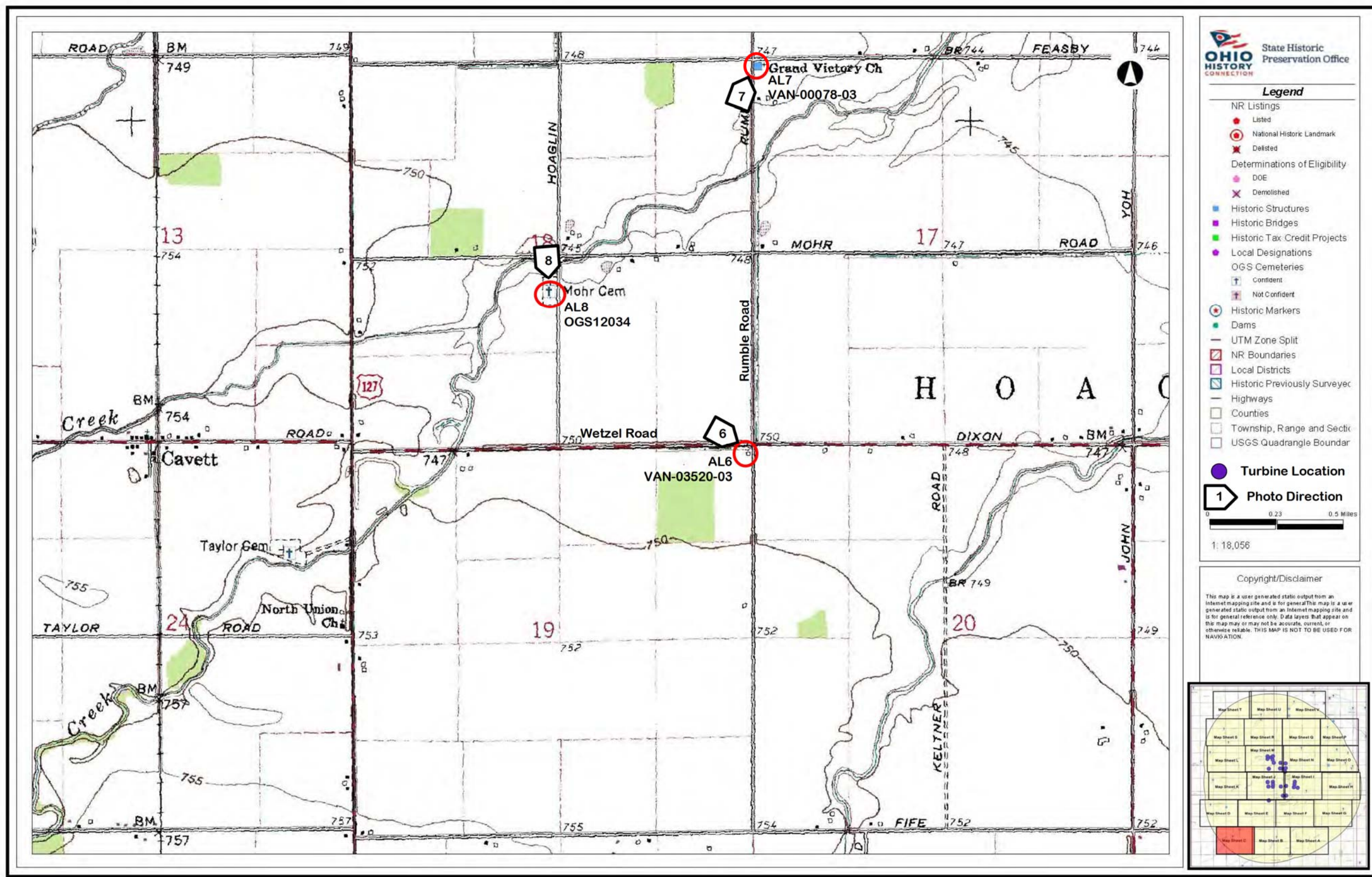




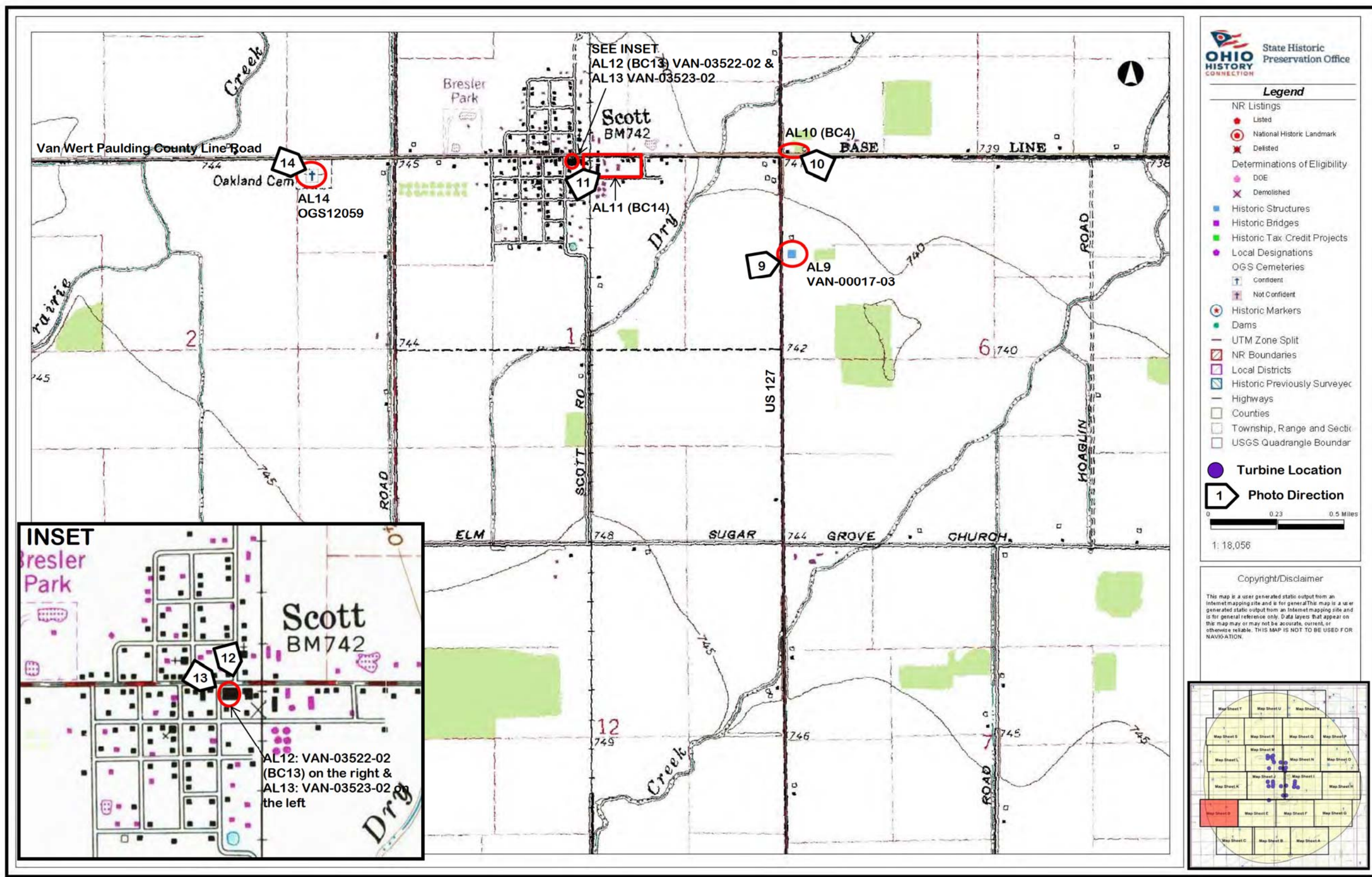


Base Map: USGS 7.5-Minutes Series (Topographic) Scott, Ohio Quadrangle (1960, Photo-inspected 1988); USGS 7.5-Minutes Series (Topographic) Wetsel, Ohio Quadrangle (1960, Photo-revised 1971)





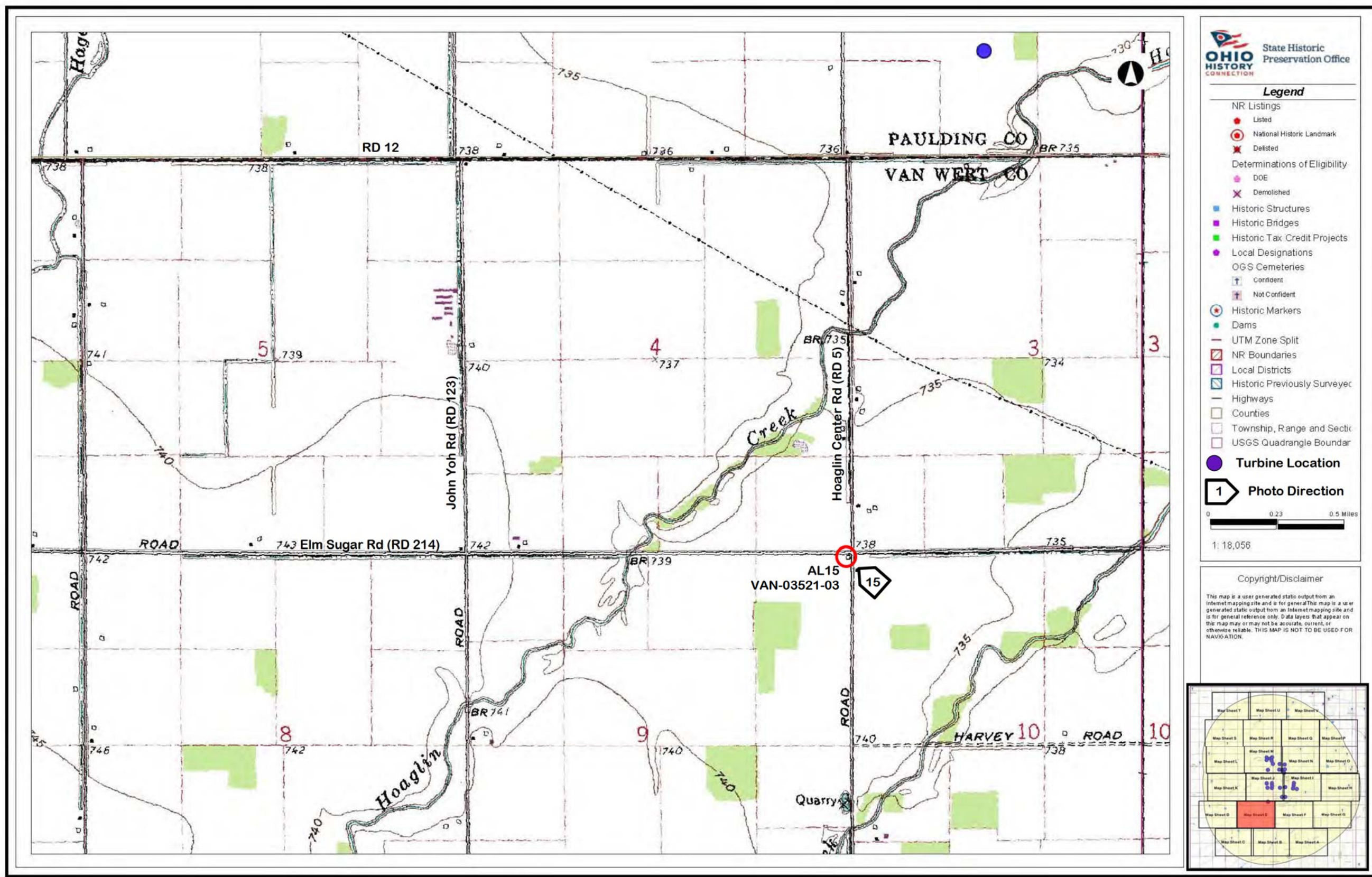




Map Sheet D

Base Map: USGS 7.5-Minutes Series (Topographic) Scott, Ohio Quadrangle (1960, Photo-inspected 1988)

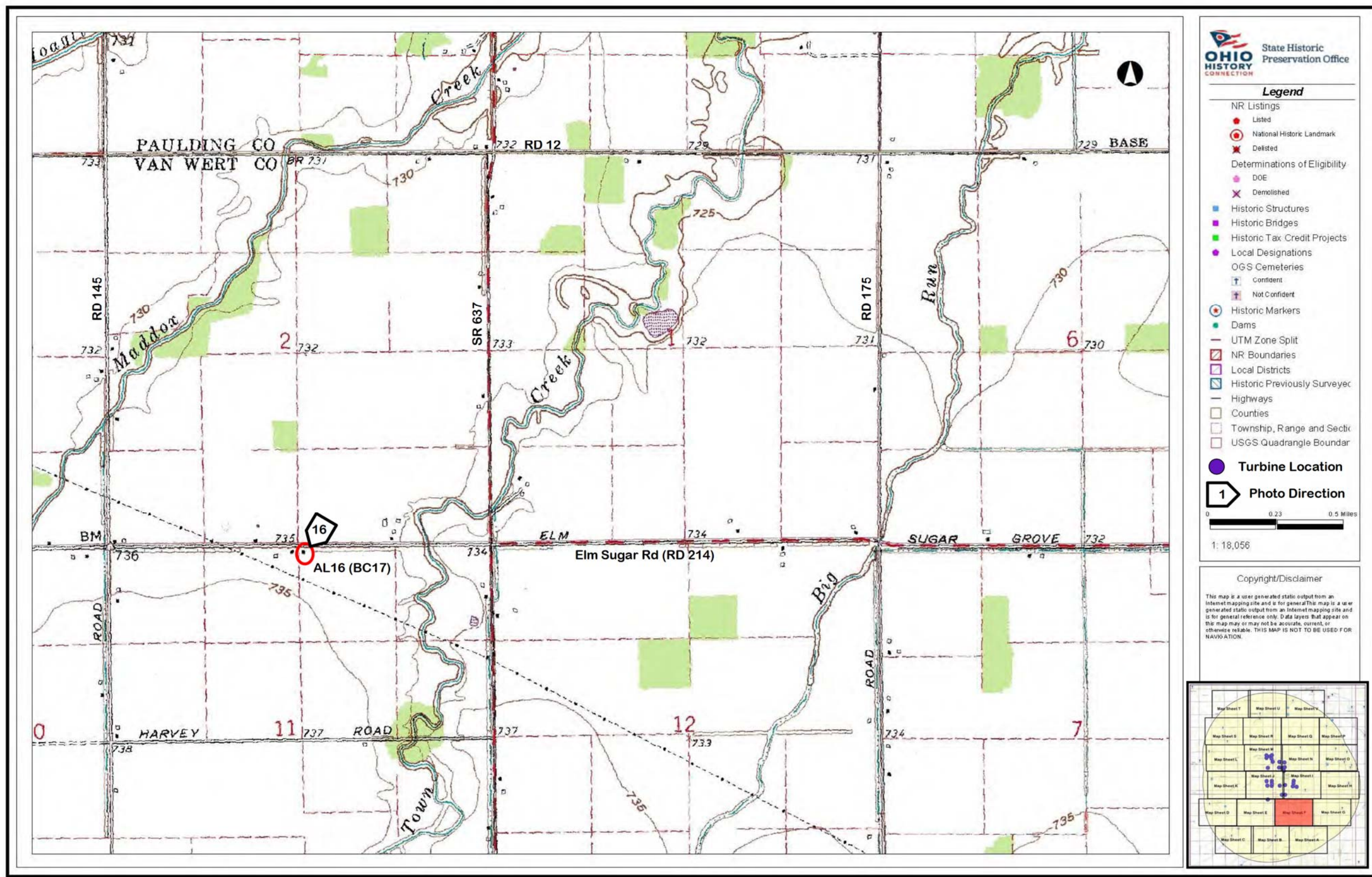




Map Sheet E

Base Map: USGS 7.5-Minutes Series (Topographic) Scott, Ohio Quadrangle (1960, Photo-inspected 1988); USGS 7.5-Minutes Series (Topographic) Wetsel, Ohio Quadrangle (1960, Photo-revised 1971)

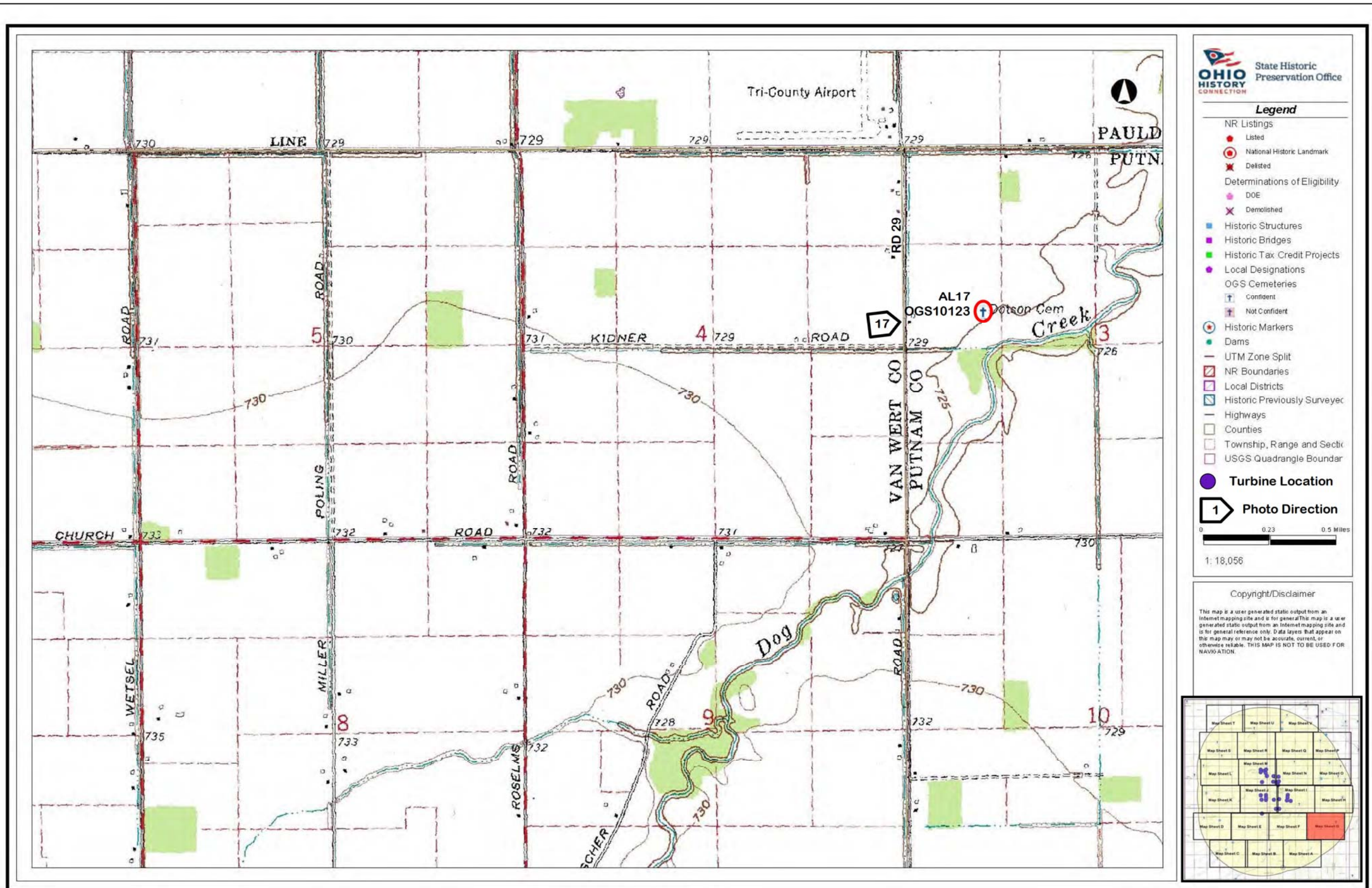




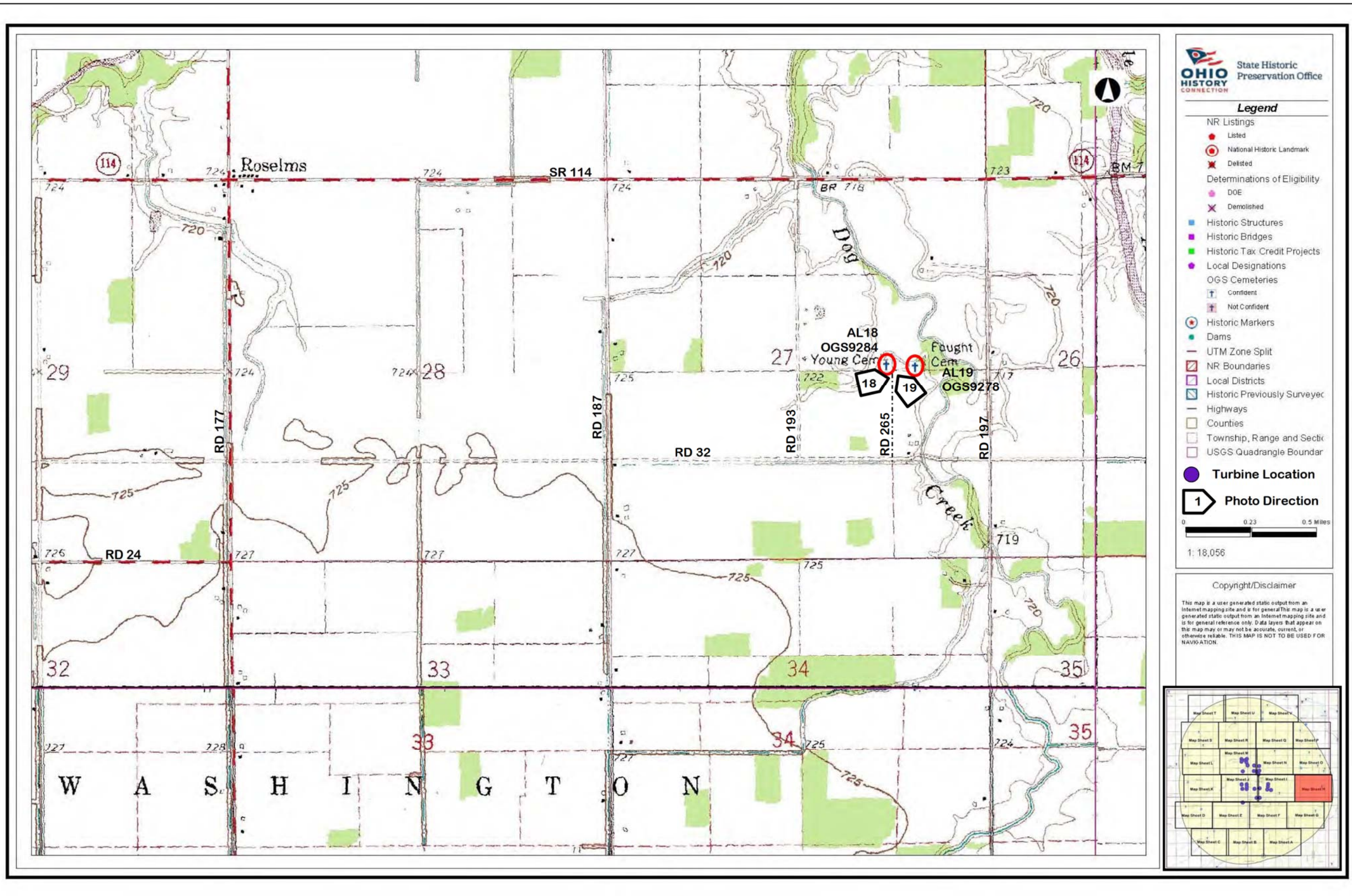
Map Sheet F

Base Map: USGS 7.5-Minutes Series (Topographic) Wetsel, Ohio Quadrangle (1960, Photo-revised 1971)



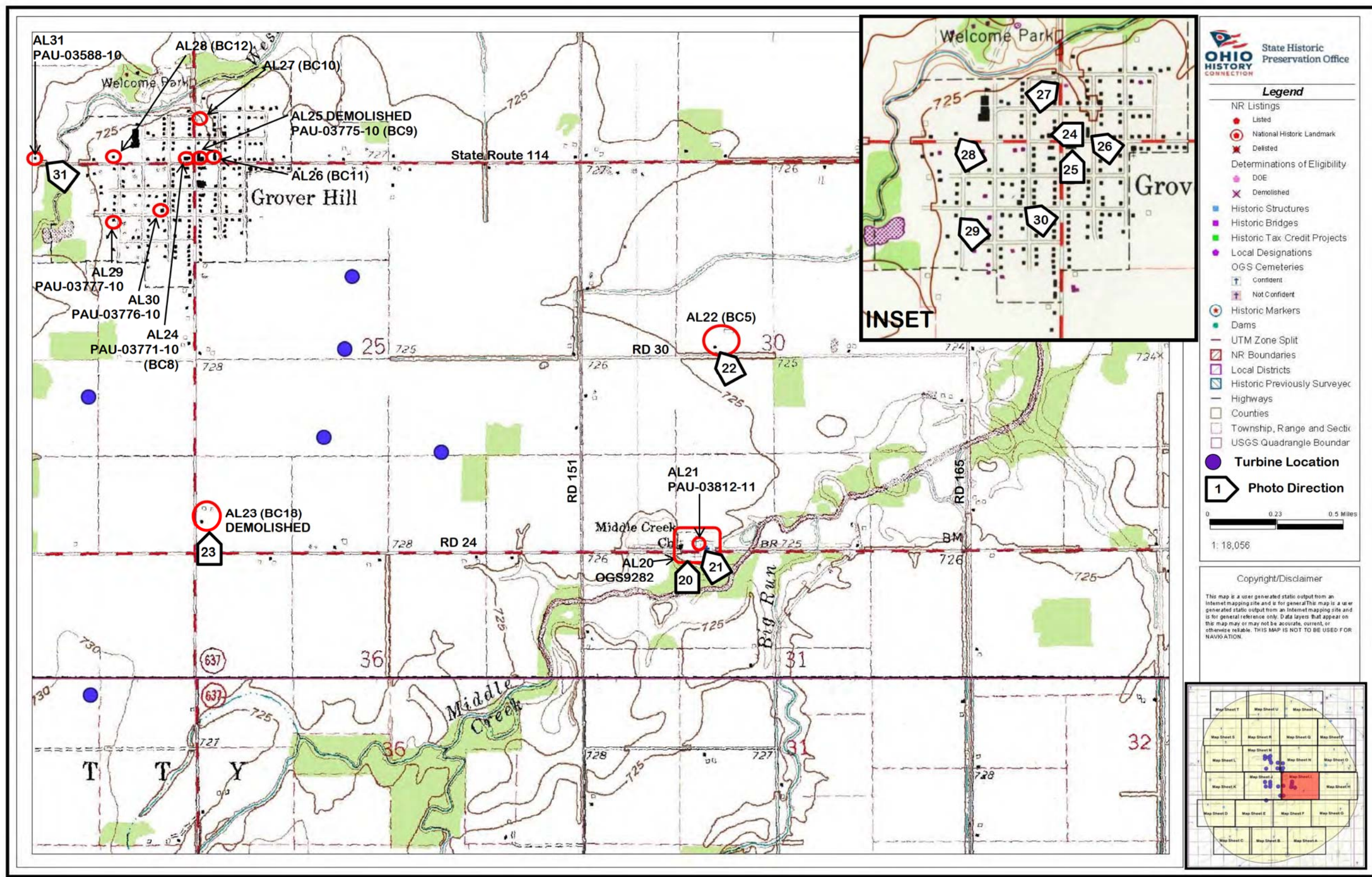






Base Map: USGS 7.5-Minutes Series (Topographic) Oakwood, Ohio Quadrangle (1960, Photo-revised 1973); USGS 7.5-Minutes Series (Topographic) Wetsel, Ohio Quadrangle (1960, Photo-revised 1971)

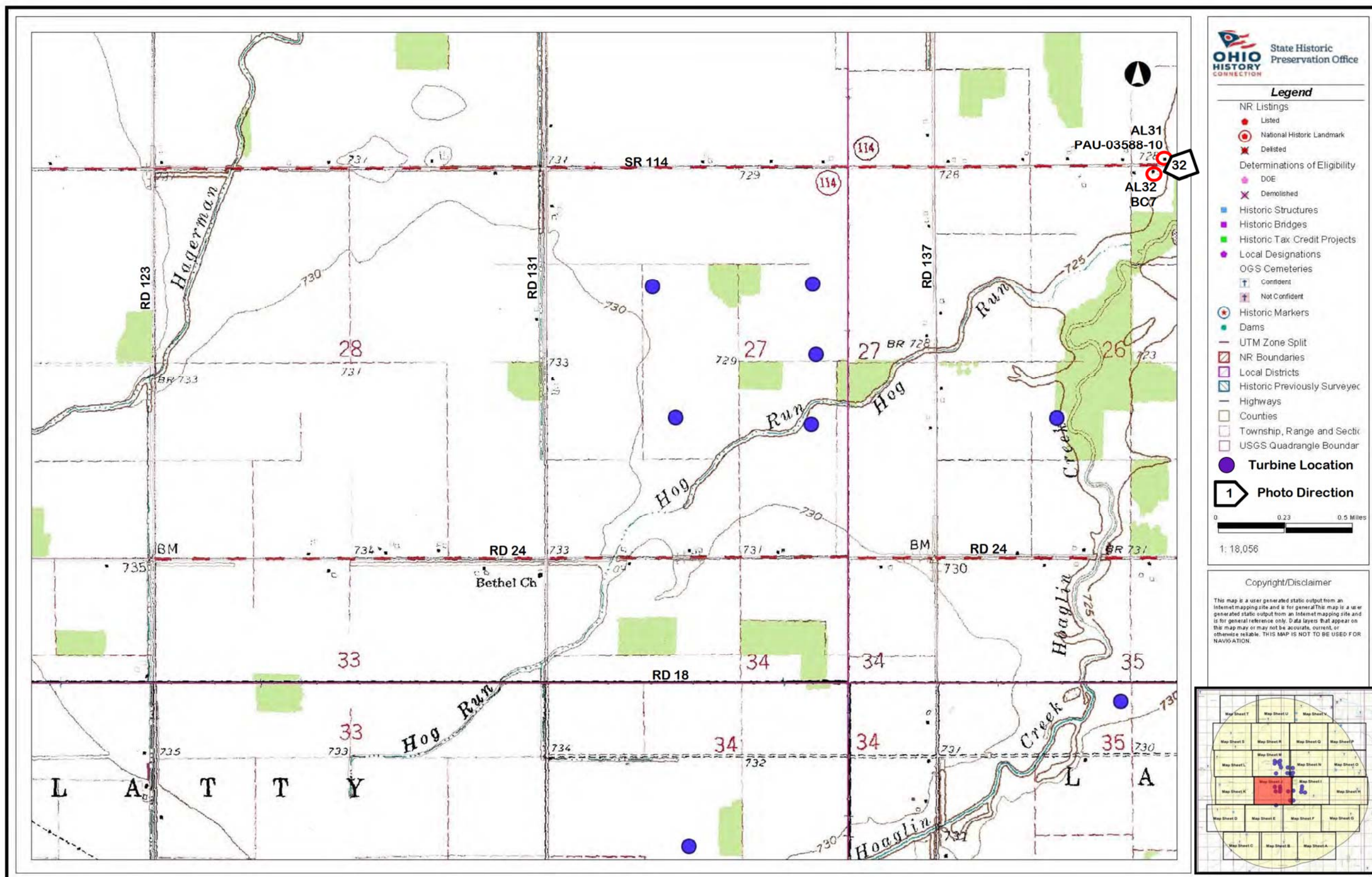




Map Sheet I

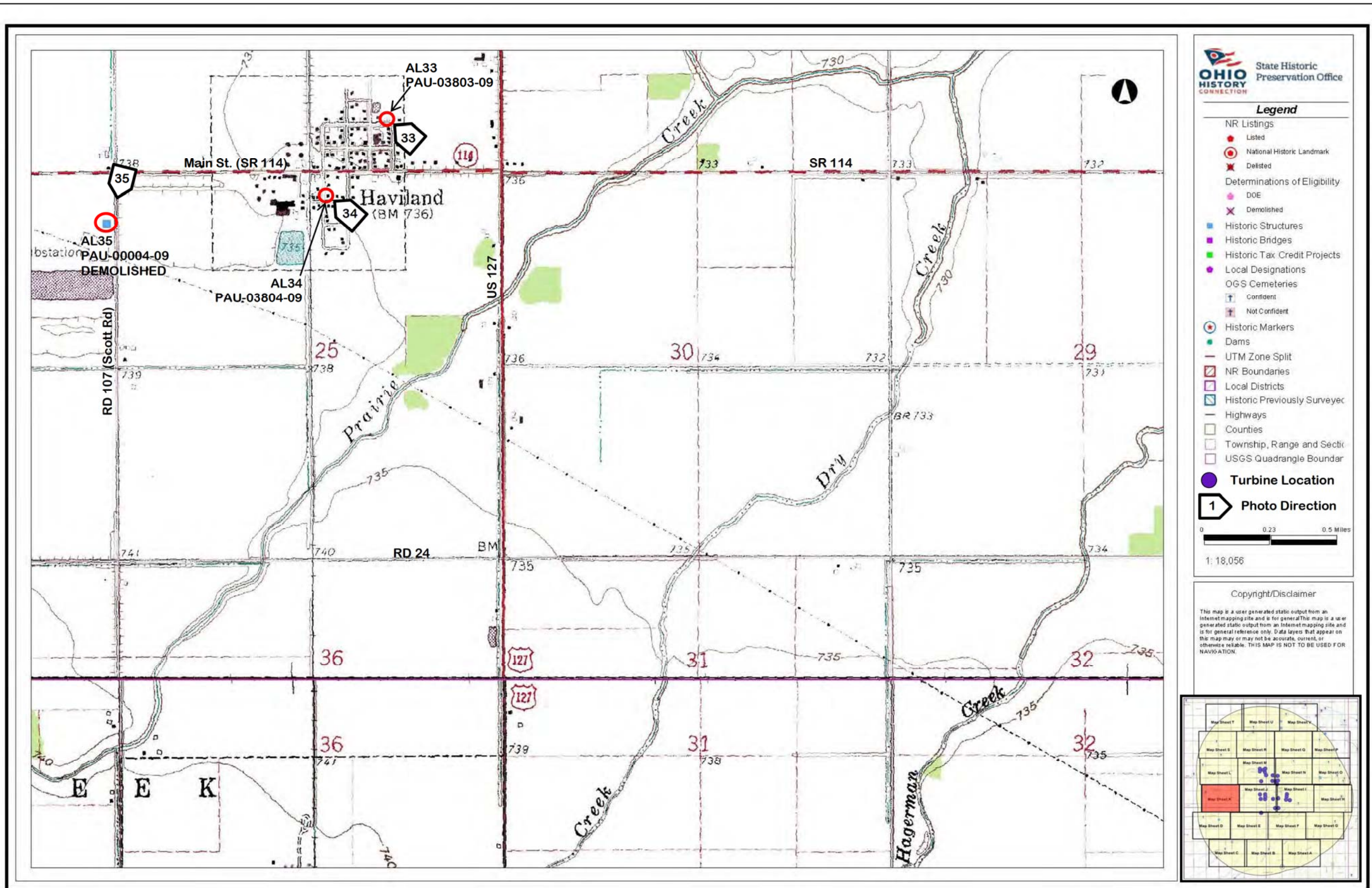
Base Map: USGS 7.5-Minutes Series (Topographic) Oakwood, Ohio Quadrangle (1960, Photo-revised 1973); USGS 7.5-Minutes Series (Topographic) Wetsel, Ohio Quadrangle (1960, Photo-revised 1971)





Base Map: USGS 7.5-Minutes Series (Topographic) Latty, Ohio Quadrangle (1960, Photo-revised 1973); USGS 7.5-Minutes Series (Topographic) Oakwood, Ohio Quadrangle (1960, Photo-revised 1973); USGS 7.5-Minutes Series (Topographic) Scott, Ohio Quadrangle (1960, Photo-inspected 1988); USGS 7.5-Minutes Series (Topographic) Wetsel, Ohio Quadrangle (1960, Photo-revised 1971)

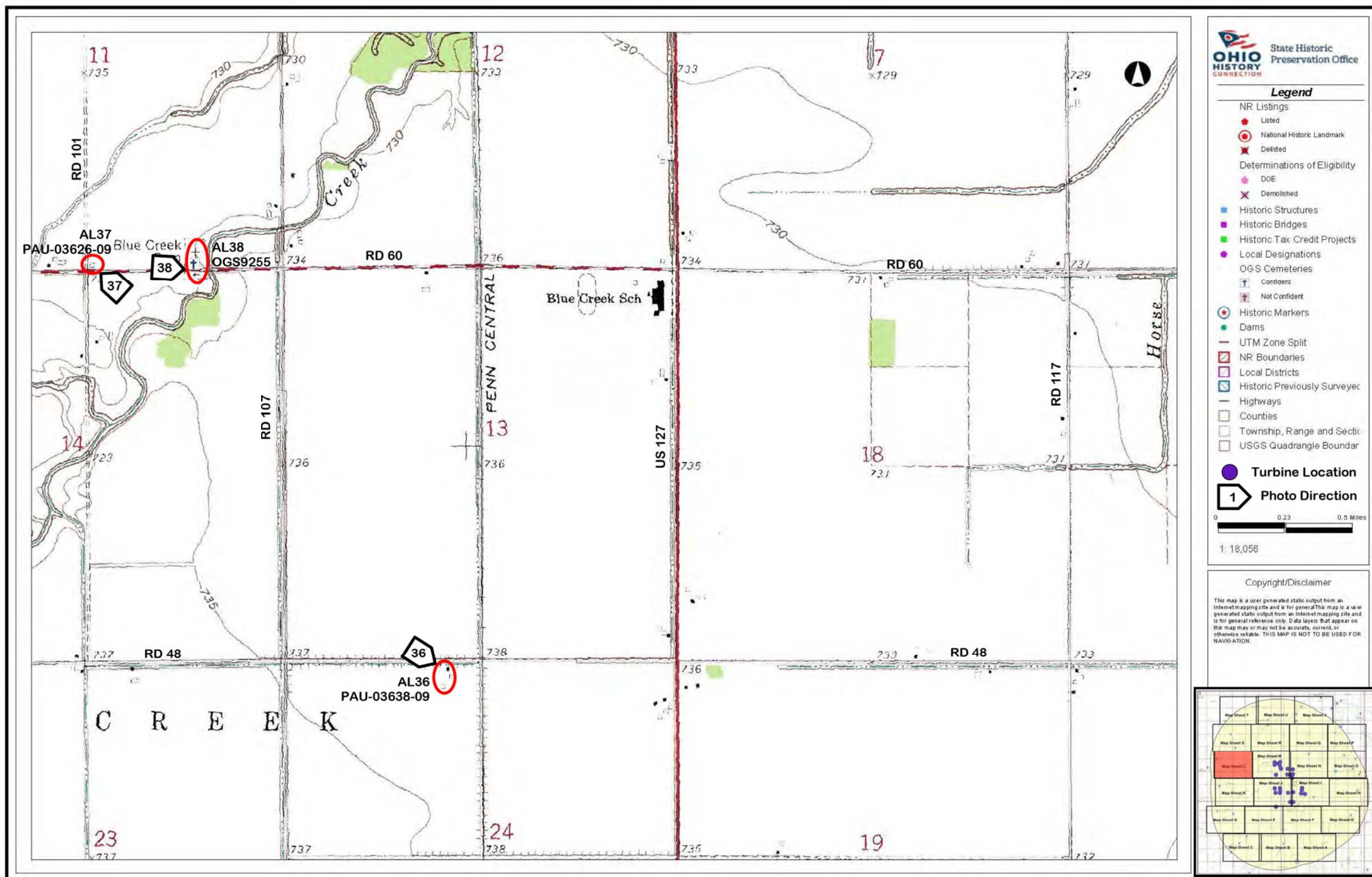




Map Sheet K

Base Map: USGS 7.5-Minutes Series (Topographic) Latty, Ohio Quadrangle (1960, Photo-revised 1973); USGS 7.5-Minutes Series (Topographic) Scott, Ohio Quadrangle (1960, Photo-inspected 1988)

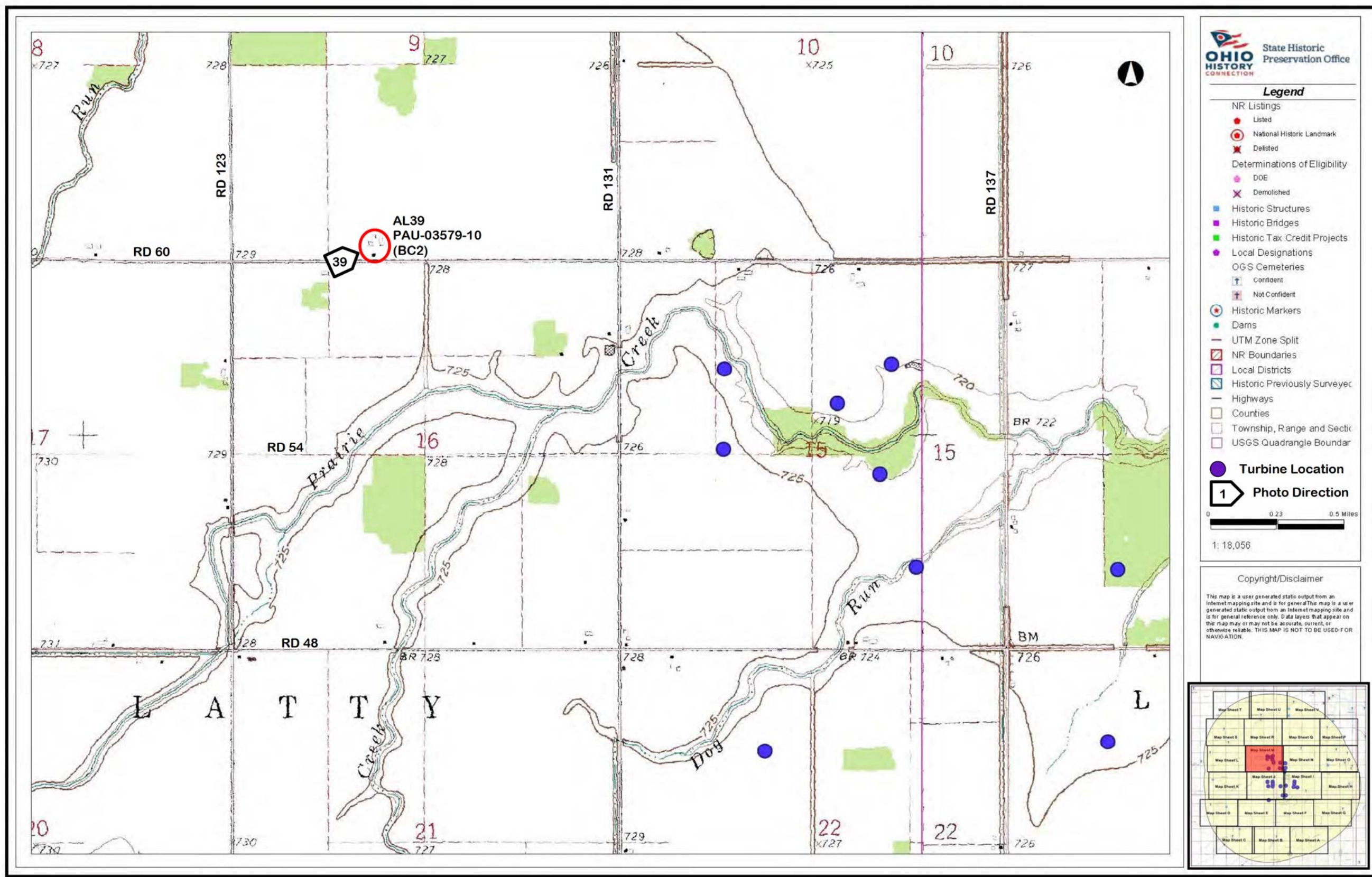




Map Sheet L

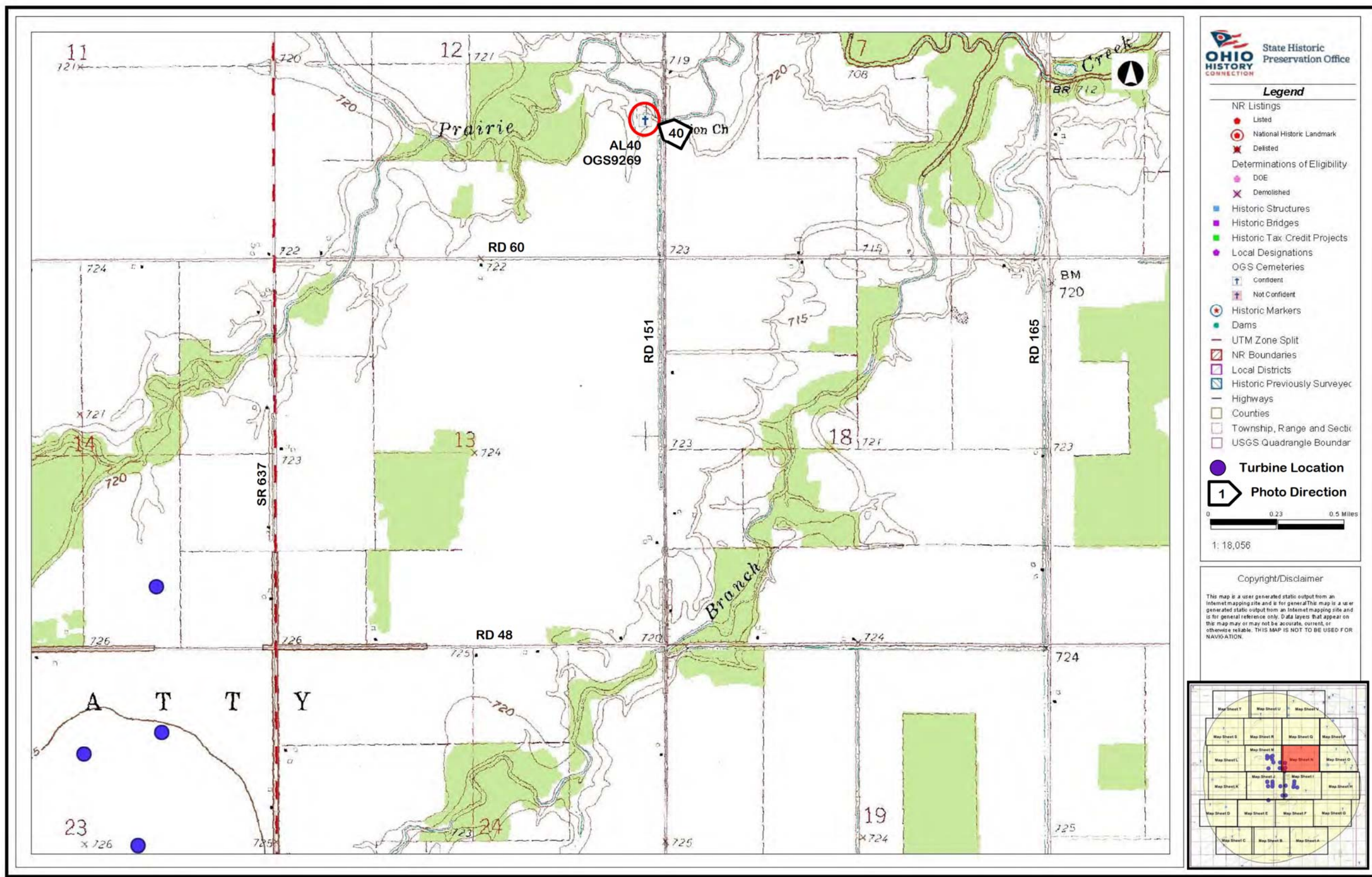
Base Map: USGS 7.5-Minutes Series (Topographic) Latty, Ohio Quadrangle (1960, Photo-revised 1973)



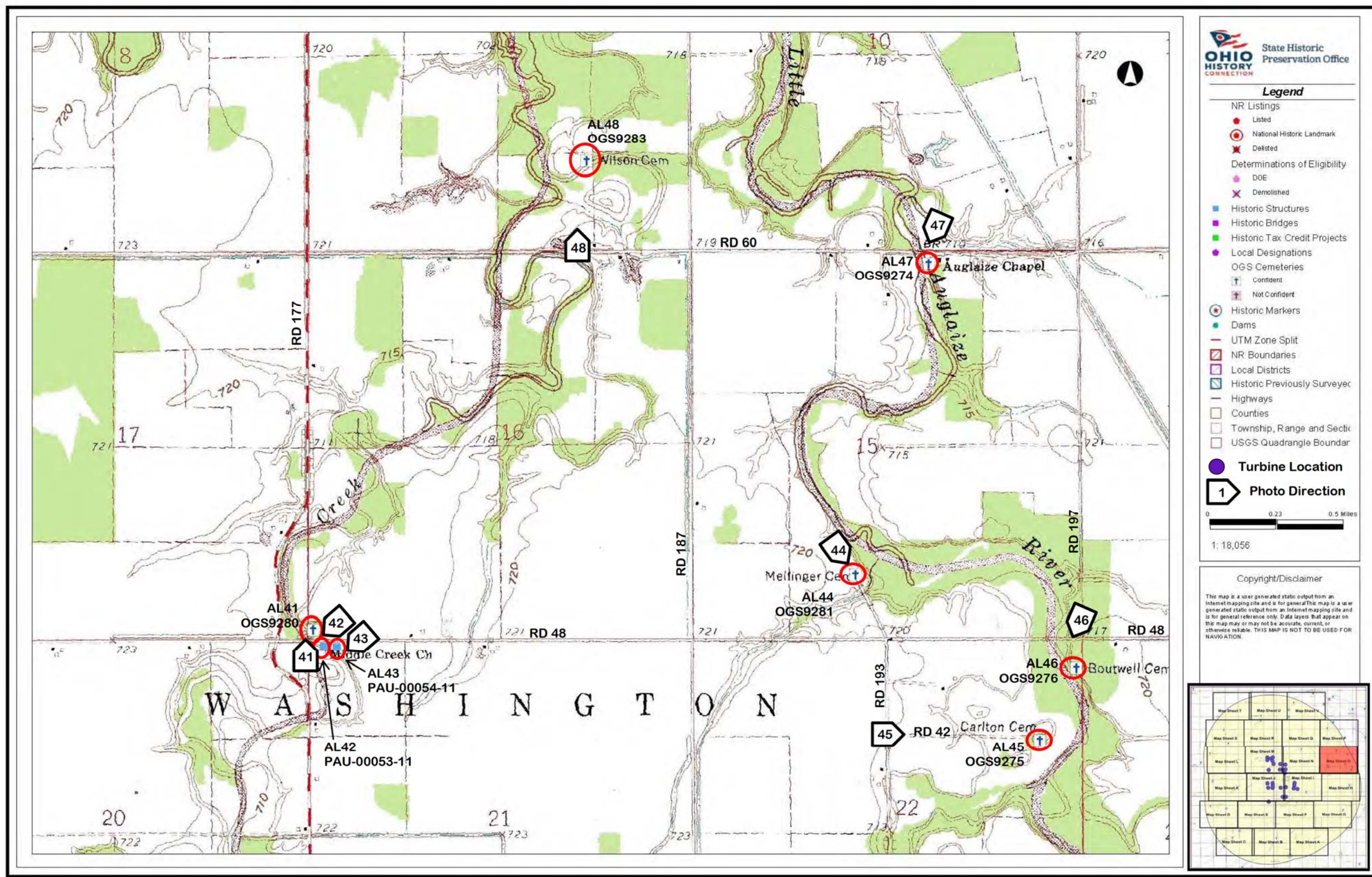


Base Map: USGS 7.5-Minutes Series (Topographic) Latty, Ohio Quadrangle (1960, Photo-revised 1973); USGS 7.5-Minutes Series (Topographic) Oakwood, Ohio Quadrangle (1960, Photo-revised 1973)



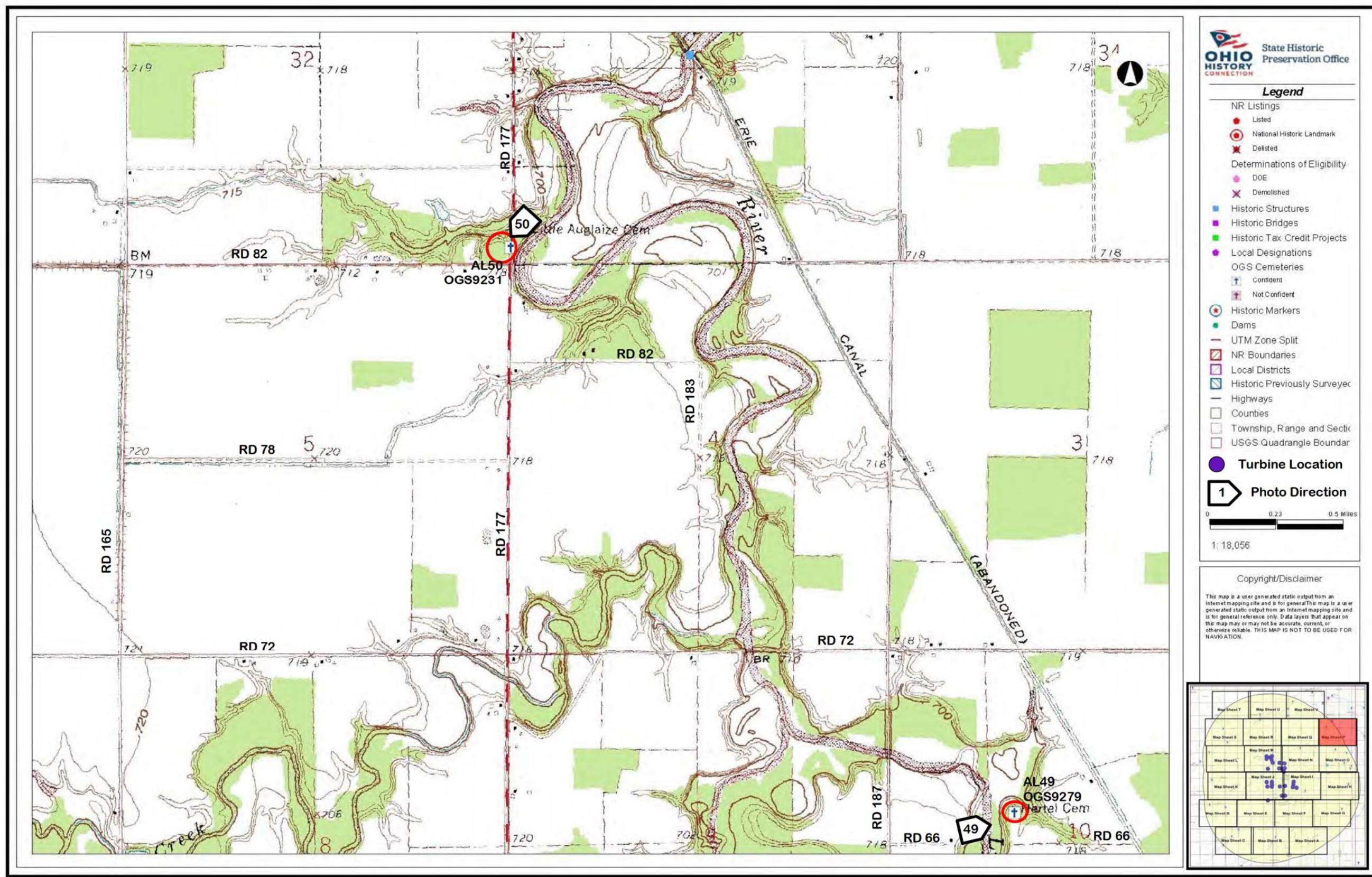






Map Sheet O  
Base Map: USGS 7.5-Minutes Series (Topographic) Oakwood, Ohio Quadrangle (1960, Photo-revised 1973)





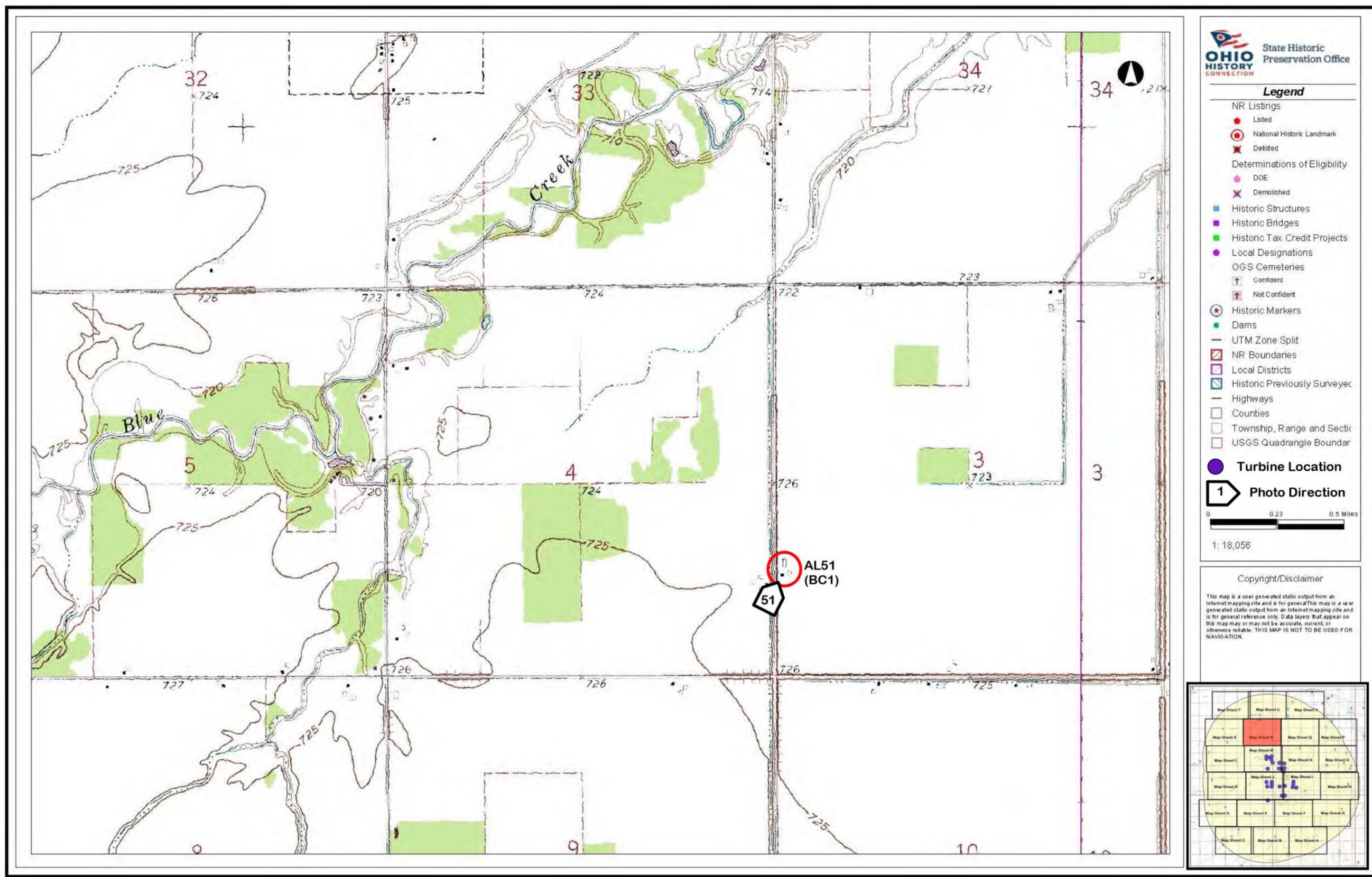




Map Sheet Q (No Architectural Locations)

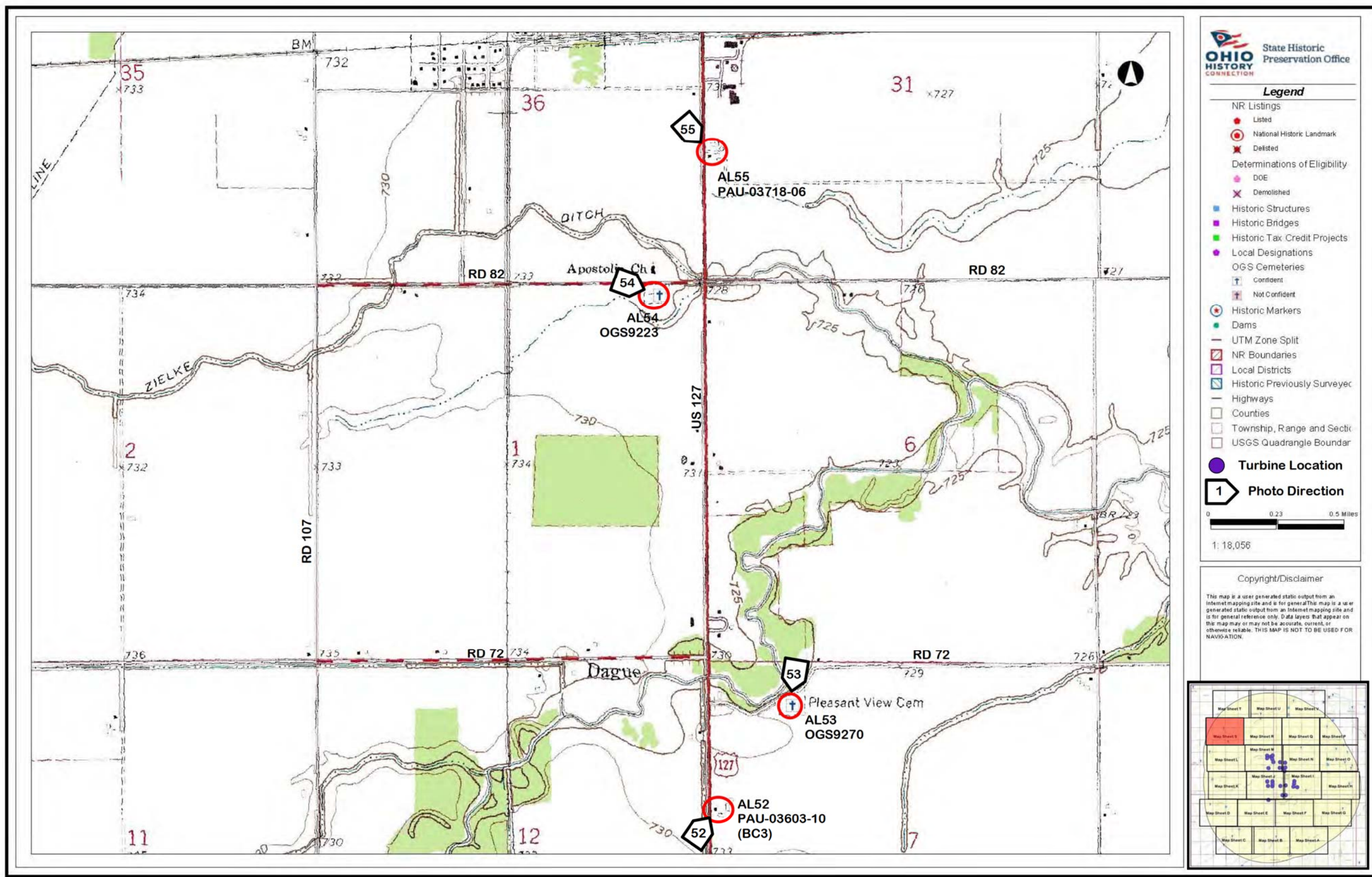
Base Map: USGS 7.5-Minutes Series (Topographic) Oakwood, Ohio Quadrangle (1960, Photo-revised 1973)





Base Map: USGS 7.5-Minutes Series (Topographic) Latty, Ohio Quadrangle (1960, Photo-revised 1973); USGS 7.5-Minutes Series (Topographic) Oakwood, Ohio Quadrangle (1960, Photo-revised 1973)

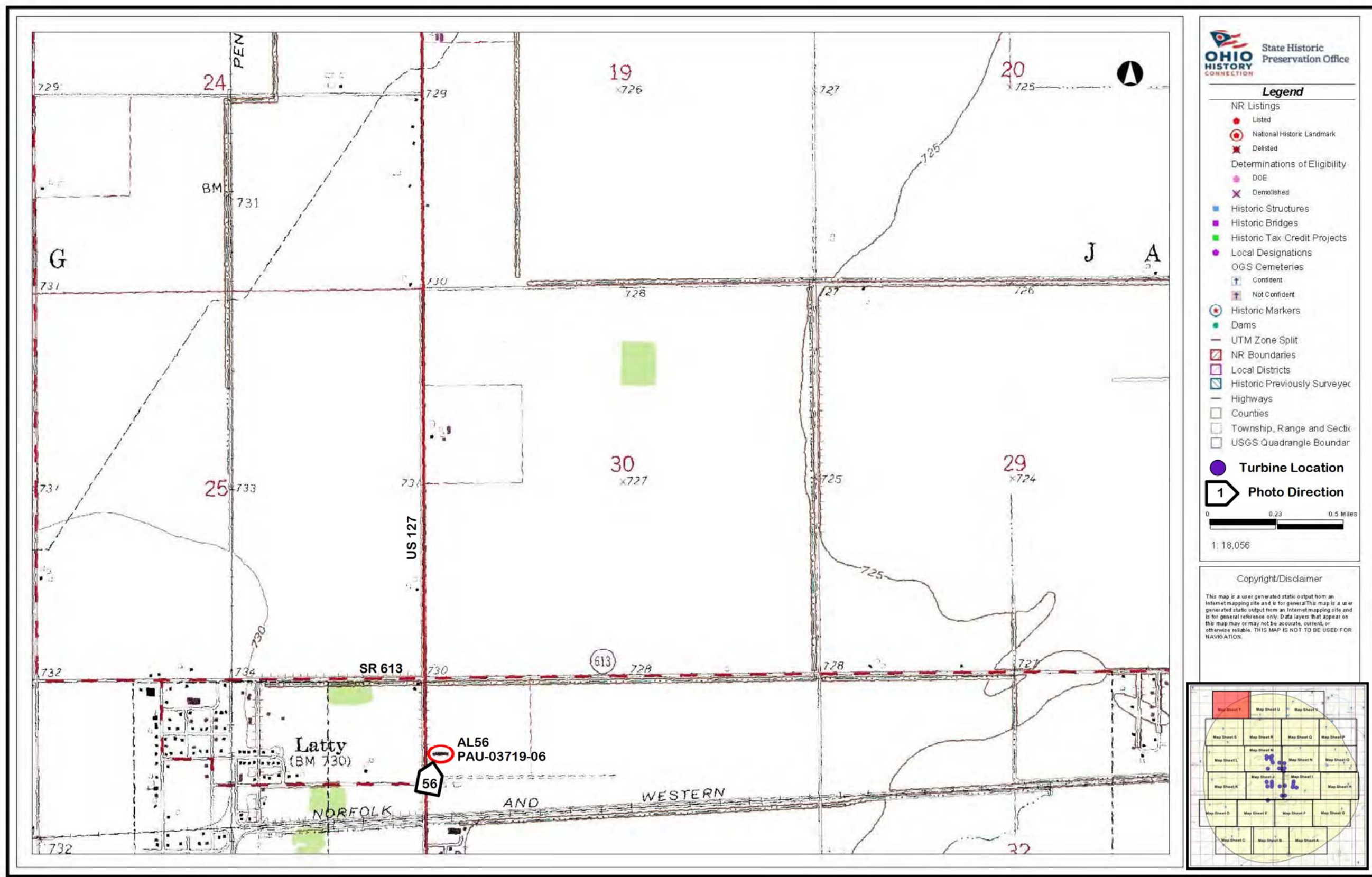




Map Sheet S

Base Map: USGS 7.5-Minutes Series (Topographic) Latty, Ohio Quadrangle (1960, Photo-revised 1973)

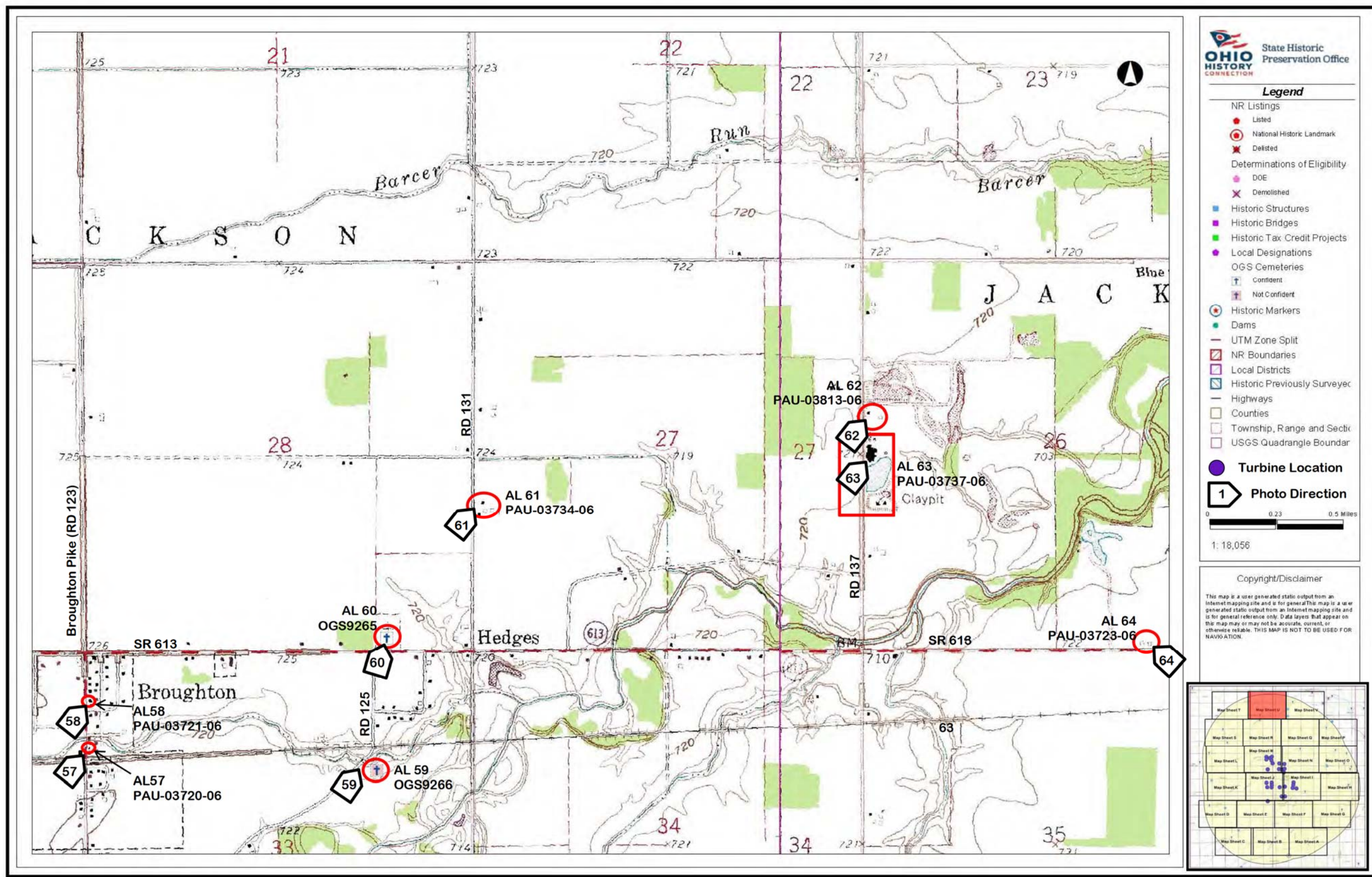




Map Sheet T

Base Map: USGS 7.5-Minutes Series (Topographic) Latty, Ohio Quadrangle (1960, Photo-revised 1973)

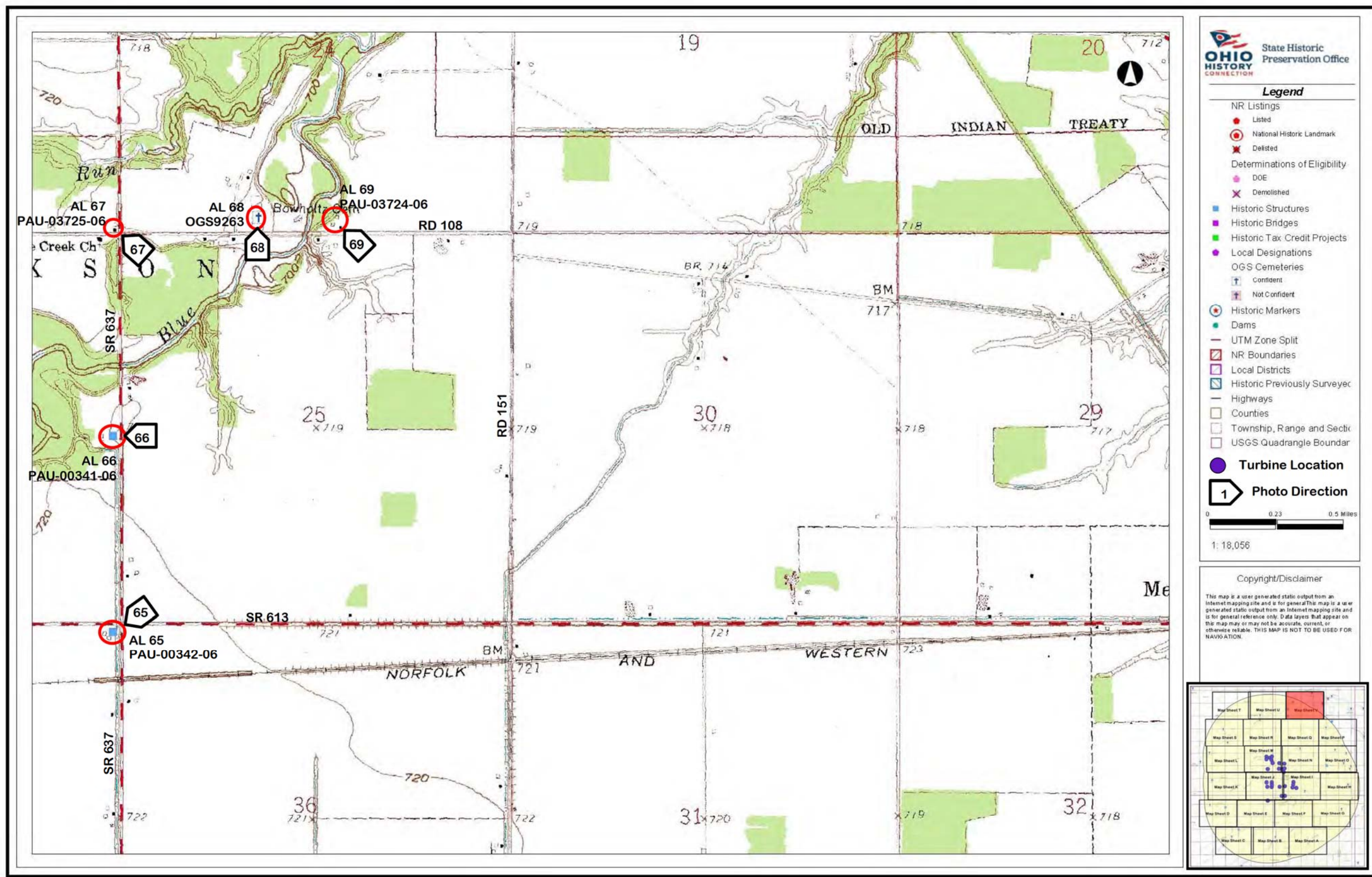




Map Sheet U

Base Map: USGS 7.5-Minutes Series (Topographic) Latty, Ohio Quadrangle (1960, Photo-revised 1973); USGS 7.5-Minutes Series (Topographic) Oakwood, Ohio Quadrangle (1960, Photo-revised 1973)





## **APPENDIX E: Photographs**





**Photo 1:** AL 1 (BC15) – Facing northwest to show the east and south façades of a residence at 3726 Dog Creek Rd.



**Photo 2:** AL 2 (VAN-03518-04) – Facing southeast and showing the north and west façades of the Jackson Township District No. 3 one-room school house at 19008 Wetzel Rd.





**Photo 3:** AL 3 (VAN-03519-03) (B16) – Facing northwest and showing the east and south façades of the Hoaglin-Jackson Schools building at 16959 Wetzel Rd.



**Photo 4:** AL 4 (OGS 12035) – Facing west and showing the central portion of Mount Pleasant Cemetery at 3606 Slane Rd.





**Photo 5:** AL 5 (OGS 12033) – Facing west and showing Dunkard Cemetery at 16679 Wetzel Rd.




**Photo 6:** AL 6 (VAN-03520-03) – Facing southwest and showing the north and east façades of the Hoaglin Township District No. 6 one-room school house at 4016 Rumble Rd.





**Photo 7:** AL 7 (VAN-00078-03) – Facing northeast and showing the south and west façades of the former Grand Victory Church building at 3009 Rumble Rd.



**Photo 8:** AL 8 (OGS 12034) – Facing south and showing the southern two-thirds of Mohr Cemetery at 3586 Hoaglin Rd.





**Photo 9:** AL 9 (VAN-00017-03) – Facing east and showing the south and west façades of a residence at 1229 US 127



**Photo 10:** AL 10 (BC4) – Facing northwest and showing the south and east façades of a residence at 13079 RD 12



**Photo 11:** AL 11 (BC 13) – Facing northeast and showing the Pond Seed Company's grain elevators at 12462 Blaine St. in Scott



**Photo 12:** AL 12 (VAN-03522-02) (BC14) – Facing south and showing the north and east façades of the former I.O.O.F. building at 12506 Blaine St. in Scott (the building on the left side of the photograph)





**Photo 13:** AL 13 (VAN-03523-02) – Facing southeast and showing the north and west facades of the former Scott Brothers Building at 12452 Blaine St. in Scott (the building on the right side of the photograph)



**Photo 14:** AL 14 (OGS 12059) – Facing southeast and showing the eastern half of Scott-Oakland Cemetery





**Photo 15:** AL 15 (VAN-03521-03) – Facing northwest and showing the east and south façades of Hoaglin Township District No. 8 one-room school house at 15966 Elm Sugar Rd.



**Photo 16:** AL 16 (BC17) – Facing southwest and showing the north and east façades of the former Hoaglin Township District No. 9 one-room school house which has been converted into a residence at 17514 Elm Sugar Rd.





**Photo 17:** AL 17 (OGS 10123) – Facing east towards the Dotson Cemetery located on private property about 1,000 feet east of RD 28 and thus not visible from the right-of-way



**Photo 18:** AL 18 (OGS 9284) – Facing northwest and showing the Young Cemetery at 2499 RD 265





**Photo 19:** AL 19 (OGS 9278) – Facing east and showing the Fought Cemetery at 2489 RD 256



**Photo 20:** AL 20 (OGS 9282) – Facing north and showing the northern portion of Middle Creek Cemetery adjacent to the Middle Creek Church at 19289 RD 24





**Photo 21:** AL 21 (PAU-03812-11) – Facing northwest and showing the south and east façades of the Middle Creek Memorial Chapel and Mausoleum within Middle Creek Cemetery (OGS 9282)



**Photo 22:** AL 22 (BC5) – Facing northwest and showing the south and east façades of a residence at 19351 RD 30



**Photo 23:** AL 23 (BC6) – Facing north and showing the existing grain silos located on the former site of a residence at 2078 SR 637



**Photo 24:** AL 24 (PAU-03771-10) – Facing northwest and showing the south and east façades of the Texaco gasoline station at 101 N. Main St. in Grover Hill





**Photo 25:** AL 25 (PAU-03775-10) – Facing north and showing the northeast corner of the Main St. and Jackson St. intersection in Grover Hill where a commercial building recorded as PAU-03775-10 once stood



**Photo 26:** AL 26 (BC11) – Facing northwest and showing the east and south façades of a building along the north side of Jackson St. east of Main St. in Grover Hill



**Photo 27:** AL 27 (BC10) – Facing northeast and showing the south and west façades of a vacant commercial building at the southwest corner of Main St. and Wayne St. in Grover Hill



**Photo 28:** AL 28 (BC12) – Facing northwest and showing the east and south façades of a residence at 300 W. Jackson St. in Grover Hill





**Photo 29:** AL 29 (PAU-03777-10) – Facing northwest and showing the east and south façades of a residence at 300 Jefferson St. in Grover Hill



**Photo 30:** AL 30 (PAU-03776-10) – Facing northwest and showing the east and south façades of the Grover Hill Zion United Methodist Church at 205 Harrison St.





**Photo 31:** AL 31 (PAU-03588-10) – Facing northwest and showing the east and south façades of a residence and barn at 17589 SR 114



**Photo 32:** AL 32 (BC7) – Facing southwest and showing the north and east façades of a residence at 17564 SR 114





**Photo 33:** AL 33 (PAU-03588-10) – Facing northwest and showing the south and east façades of a former WPA constructed school that has been converted into a residence at 404 Spruce St. in Haviland



**Photo 34:** AL 34 (PAU-03804-09) – Facing northwest and showing the east and south façades of a residence at 106 Harrison St. in Haviland





**Photo 35:** AL 35 (PAU-00004-09) – Facing and showing the west side of Scott Road where PAU-0004-09 formerly existed



**Photo 36:** AL 36 (PAU-03638-09) – Facing southeast and showing the north and west façades of a residence at 11462 RD 48





**Photo 37:** AL 37 (PAU-03626-09) – Facing northwest and showing a one-room school house at the northeast corner of the RD 101 and RD 60 intersection



**Photo 38:** AL 38 (OGS 9225) – Facing east and showing Abbott Cemetery located both north and south of RD 60





**Photo 39:** AL 39 (PAU-03579-10) – Facing northeast and showing the south and west façades of a residence and barn at 15369 RD 60



**Photo 40:** AL 40 (OGS 9225) – Facing northwest and showing the Mount Zion Cemetery at 5325 RD 151





**Photo 41:** AL 41 (OGS 9280) – Facing north and showing the central portion of Middle Creek Zion Baptist Cemetery at 21031 RD 48



**Photo 42:** AL 42 (PAU-00053-11) – Facing southwest and showing the north and east façades of Middle Creek Zion Baptist Church at 21048 RD 48





**Photo 43:** AL 43 (PAU-00054-11) – Facing southwest and showing the north and east façades of a residence at 21082 RD 48



**Photo 44:** AL 44 (OGS 9281) – Facing southeast and showing the a portion of the Mellinger Cemetery at 4200 RD 193





**Photo 45:** AL 45 (OGS 9275) – Facing east towards the Carlton Cemetery at 22849 RD 42



**Photo 46:** AL 46 (OGS 9276) – Facing southwest towards the Boutwell Cemetery which is at the rear of private property at 22974 RD 48 and thus not accessible from the public right-of-way





**Photo 47:** AL 47 (OGS 9274) – Facing southwest and showing Auglaize Chapel Church of God Cemetery at 22597 RD 60



**Photo 48:** AL 48 (OGS 9283) – Facing north towards the Taylor Wilson Cemetery which is on private property about 1300 feet north of RD 60 and thus not visible from the public right-of-way





**Photo 49:** AL 49 (OGS 9279) – Facing northeast at the end of RD 66 towards the Hartel Cemetery which is located on private property and thus not visible from the public right-of-way



**Photo 50:** AL 50 (OGS 9231) – Facing southwest and showing a portion of the Little Auglaize Cemetery at 7050 RD 177





**Photo 51:** AL 51 (BC1) – Facing northeast and showing the south and west façades of a residence and barns at 6258 RD 131




**Photo 52:** AL 52 (PAU-03603-10) – Facing northeast and showing the south and west façades of a residence at 5616 US 127





**Photo 53:** AL 53 (OGS 9270) – Facing south and showing the central portion of Pleasant View Cemetery at 13224 RD 72



**Photo 54:** AL 54 (OGS 9223) – Facing southeast and showing the eastern portion of the Apostolic Christian Cemetery at 12866 RD 82



**Photo 55:** AL 55 (PAU-03718-06) – Facing southeast and showing the west and north façades of a residence at 7334 US 27



**Photo 56:** AL 56 (PAU-03719-06) – Facing northeast and showing the south façade of a tile block poultry house just east of SR 227 and south of SR 613





**Photo 57:** AL 57 (PAU-03720-06) – Facing northeast and showing the south and west façades of the Broughton Town Hall at 7774 Broughton Pike



**Photo 58:** AL 58 (PAU-03721-06) – Facing northeast and showing the south and west façades of a residence at 7847 Broughton Pike





**Photo 59:** AL 59 (OGS 9266) – Facing northeast and showing the approximate location of the Linch-Coughlin Cemetery that was once identified on the east side of RD 125 (in the area on the right side of the photograph)



**Photo 60:** AL 60 (OGS 9265) – Facing northeast and showing the eastern portion of Hedges Cemetery at 15803 SR 613





**Photo 61:** AL 61 (PAU-03734-06) – Facing northeast and showing the south and west façades of a residence at 8354 RD 131



**Photo 62:** AL 62 (PAU-03813-06) – Facing northeast and showing the south and west façades of a residence at 8602 RD 137





**Photo 63:** AL 63 (PAU-03737-06) – Facing northwest and showing the south and east façades of the Baughman Tile factory at 8516 RD 137



**Photo 64:** AL 64 (PAU-03723-06) – Facing northwest and showing the east and south façades of a former one-room school house which has been converted into a residence





**Photo 65:** AL 65 (PAU-00342-06) – Facing southwest and showing the north and east façades of a residence at 8507 SR 637



**Photo 66:** AL 66 (PAU-00341-06) – Facing west and showing the east façade of a residence at 17982 SR 613





**Photo 67:** AL 67 (PAU-03725-06) – Facing northwest and showing the east and south façades of a commercial building in the former community of Blue Creek at 9013 SR 637



**Photo 68:** AL 68 (OGS 9263) – Facing north at showing Bowholtz Cemetery at 18337 RD 108





**Photo 69:** AL 69 (PAU-03724-06) – Facing northwest and showing the south and east façades of a residence at 18551 RD 108

**This foregoing document was electronically filed with the Public Utilities**

**Commission of Ohio Docketing Information System on**

**5/3/2021 12:36:53 PM**

**in**

**Case No(s). 20-0417-EL-BGN**

Summary: Application - 24 of 40 (Exhibit Q – Part 3 of 3 - Archaeological/Architectural)  
electronically filed by Christine M.T. Pirik on behalf of Grover Hill Wind, LLC