

Exhibit Q

Archaeological/Architectural

- 1. Cultural Resource Management Preliminary Review
Weller & Associates, Inc.
October 7, 2019**
- 2. History/Architecture Reconnaissance Survey
Kramb Consulting, Inc.
March 12, 2021**

Exhibit Q

Archaeological/Architectural

- 1. Cultural Resource Management Preliminary
Review
Weller & Associates, Inc.
October 7, 2019**



**A Cultural Resource Management Preliminary Review for the
15 square mile NW Ohio Starwood Wind Energy Wind
Turbine Farm project in Paulding County, Ohio**

Ryan J. Weller

October 7, 2019

1395 West Fifth Ave.
Columbus, OH 43212
Phone: 614.485.9435
Fax: 614.485.9439
Website: www.wellercrm.com

**A Cultural Resource Management Preliminary Review for the
15 square mile NW Ohio Starwood Wind Energy Wind
Turbine Farm project in Paulding County, Ohio**

By

Ryan Weller

Submitted By:

**Ryan Weller, P.I.
Weller & Associates, Inc.
1395 West Fifth Ave.
Columbus, OH 43212
Phone: 614.485. 9435 Fax: 614.485. 9439**

Prepared For:

**Westwood Professional Services, Inc.
12701 Whitewater Drive, Suite 300
Minnetonka, MN 55343
Phone: (800) 937-5150**

Lead Agency:

Ohio Power Siting Board (OPSB)



Ryan Weller, P.I.

October 7, 2019

Introduction

In October of 2019, Westwood Professional Services, Inc. contracted Weller & Associates, Inc. (Weller) to conduct a Cultural Resource Management Preliminary Review for the 15 square mile NW Ohio Starwood Wind Energy Wind Turbine Farm project in Paulding County, Ohio. The project is for a proposed Wind Turbine Farm (Figures 1-32). This literature review was conducted for the client to assist or provide guidance regarding the planned project. Ultimately, the lead agency for the project will be the Ohio Power Siting Board. This literature review is intended to identify any previously identified resources or surveys that involve the current area of investigation prior to the initiation of any Phase I cultural resources work. The work focused on the available and standard resources that are utilized for projects in Ohio. This report summarizes the results of the literature review.

Ryan J. Weller served as the Principal Investigator/Senior Project Manager. Ryan was responsible for the textual aspects of the report and Alex Thomas completed the figures and literature review on October 4, 2019.

Project Description

The area is located in the southeastern part of Paulding County and is bisected in a north-south manner by State Route (SR) 637. The Communities of Grover Hill and Haviland are located within this area (Figure 1-151). The project area is located within the Black Swamp region of Ohio, an environment that is nearly flat due to it being a former glacial lake. Most of the terrain in the subject area is reflective of this flatness, except for the slight topographic relief that is present along the stream valleys. This is within the Maumee Lake Plains physiographic region of northwestern Ohio. The upland aspect of the area is not well drained and is very flat. There are several smaller named drainages that stem through the area that are part of the Auglaize-Maumee River watershed. The subject area is drained by Prairie Creek, Hoaglin Creek West Branch, and Middle Creek; these all flow to the northeast and empty into the Little Auglaize River. The area that pertains to the project basically adheres to Section limits in Latty Township. Other than Grover Hill and Haviland, the area is comprised of farms and farmsteads primarily focused on row-crop agriculture.

Literature Review

The literature review for this project was conducted from October 4-7, 2019 and was conducted per Ohio Power Siting Board standards and guidelines for such projects (Figures 2-33). The study area is considered to pertain to a 16.1 km (10 mi) area stemming from the edge of the project area. The literature review study area is defined as the polygon that defined the overall lease limits of the proposed wind turbine farm as well as locations immediately adjacent to it. This encompasses an area that is 38.8 sq km (15 sq mi). The polygon is relative to the Sections of Latty Township that are considered for this project. In conducting the literature review, the following resources were consulted at OHPO and the State Library of Ohio:

- 1) *An Archaeological Atlas of Ohio* (Mills 1914);
- 2) SHPO United States Geological Survey (USGS) 7.5' series topographic maps;
- 3) Ohio Archaeological Inventory (OAI) files;
- 4) Ohio Historic Inventory (OHI) files;
- 5) National Register of Historic Places (NRHP) files;
- 6) Determinations of Eligibility (DOE) files;
- 7) SHPO CRM/contract archaeology files; and
- 8) County atlases, histories, historic USGS 15' series topographic map(s), and current USGS 7.5' series topographic map(s);
- 9) Genealogical and Cemetery records.

A review of the *Atlas* (Mills 1914) was conducted. There are few sites within Paulding, Van Wert, or Putnam Counties identified in accordance with this resource. None are recorded within Latty Township where the project is located.

Comparatively, there are few recorded archaeological sites known from this region including the study area. This is especially true in upland Lake Plain interfluvial situations. Larger and denser sites tend to be located in river valleys and along drainages. The OHPO topographic maps indicated 416 previously recorded archaeological sites within the study radius (Table 1). Curiously, the site sizes were not available for many of these on the OHC online source. There are sites that are intercepted or very near the project or the area specified where wind turbines will eventually be positioned; these are bolded in Table 1 and provided in Appendix A. There are 13 archaeological sites recorded in the project area (Appendix A; Figures 2-33). The majority of these sites date from the prehistoric period and have no determined temporal association (n=240). The known prehistoric temporal periods from the study area include: Paleoindian (n=1), Unknown Archaic (n=8), Early Archaic (n=24), Middle Archaic (n=1), Late Archaic (n=27), Unknown Woodland (n=10), Early Woodland (n=7), Middle Woodland (n=6), Late Woodland (n=16), Late Prehistoric (n=7), Protohistoric (n=2). There are 87 sites with historic period components and three sites listed as having historic period aboriginal components.

Table 1. Previously Recorded Archaeological Sites Located in the Study Radius.				
Site Number	General Affiliation	Temporal Association	Site Type	Size m2
PA0222	Prehistoric	Unassigned	Isolated find	1
PA0247	Historic	non-aboriginal	Artifact scatter	450
PA0225	Historic	non-aboriginal	Artifact scatter	1800
PA0226	Historic	non-aboriginal	Artifact scatter	540
PA0227	Historic	non-aboriginal	Artifact scatter	1440
PA0228	Historic	non-aboriginal	Artifact scatter	540
PA0229	Prehistoric	Unassigned	Artifact scatter	30
PA0230	Historic	non-aboriginal	Artifact scatter	3600
PA0231	Historic	non-aboriginal	Artifact scatter	360
PA0232	Historic	non-aboriginal	Artifact scatter	25740
PA0233	Historic	non-aboriginal	Artifact scatter	1800
PA0234	Prehistoric	Late Woodland	Isolated find	1
PA0235	Prehistoric	Unassigned	Isolated find	1

Table 1. Previously Recorded Archaeological Sites Located in the Study Radius.				
Site Number	General Affiliation	Temporal Association	Site Type	Size m2
PA0236	Historic	non-aboriginal	Artifact scatter	900
PA0237	Prehistoric	Late Archaic	Isolated find	1
PA0238	Prehistoric	Early Archaic	Artifact scatter	25
PA0239	Historic	non-aboriginal	Artifact scatter	225
PA0240	Historic	non-aboriginal	Artifact scatter	2700
PA0246	Historic	non-aboriginal	Artifact scatter; stone mound	1500
PA0248	Prehistoric	Unassigned	Isolated find	1
PA0249	Historic	non-aboriginal	Artifact scatter	900
PA0250	Prehistoric	Unassigned	Isolated find	1
PA0251	Prehistoric	Unassigned	Artifact scatter	115
PA0252	Prehistoric	Unassigned	Isolated find	1
PA0253	Historic	non-aboriginal	Isolated find	1
PA0254	Prehistoric	Unassigned	Artifact scatter	15
PA0255	Prehistoric	Unassigned	Isolated find	1
PA0256	Historic	non-aboriginal	Artifact scatter	450
PA0274	Prehistoric and Historic	Unassigned; non-aboriginal	Artifact scatter	7000
PA0276	Prehistoric	Late Archaic	Isolated find	1
PA0277	Historic	non-aboriginal	Artifact scatter; geometric earthwork	4352
PA0278	Prehistoric	Unassigned	Artifact scatter	50
PA0279	Prehistoric	Unassigned	Isolated find	1
PA0280	Prehistoric	Unassigned	Burial	1
PA0281	Prehistoric	Late Archaic	Isolated find	1
PA0282	Prehistoric	Late Woodland/Late Prehistoric	Isolated find	1
PA0283	Prehistoric	Unassigned	Isolated find	1
PA0284	Prehistoric	Unassigned	Isolated find	1
PA0285	Prehistoric	Unassigned	Isolated find	1
PA0286	Prehistoric	Unassigned	Isolated find	1
PA0287	Prehistoric	Late Archaic	Artifact scatter	4
PA0288	Prehistoric	Unassigned	Artifact scatter	30
PA0289	Prehistoric	Unassigned	Artifact scatter	30
PA0290	Prehistoric	Unassigned	Isolated find	1
PA0291	Prehistoric	Unassigned	Isolated find	1
PA0292	Prehistoric	Unassigned	Artifact scatter	12
PA0293	Prehistoric	Unassigned	Isolated find	1
PA0294	Prehistoric	Unassigned	Artifact scatter	24
PA0295	Prehistoric	Unassigned	Artifact scatter	100
VW0254	Historic	non-aboriginal	Artifact scatter	5625
VW0255	Historic	non-aboriginal	Artifact scatter	2700
VW0256	Historic	non-aboriginal	Artifact scatter	1350
VW0257	Historic	non-aboriginal	Artifact scatter	360
VW0259	Historic	non-aboriginal	Artifact scatter	3375
VW0260	Historic	non-aboriginal	Artifact scatter	3500
VW0261	Historic	non-aboriginal	Artifact scatter	3375
VW0262	Historic	non-aboriginal	Artifact scatter	600
VW0263	Historic	non-aboriginal	Artifact scatter	1375
VW0264	Prehistoric and Historic	Early Archaic, Early Woodland; non-aboriginal	Artifact scatter	1800
VW0265	Historic	non-aboriginal	Artifact scatter	900

Table 1. Previously Recorded Archaeological Sites Located in the Study Radius.				
Site Number	General Affiliation	Temporal Association	Site Type	Size m2
VW0266	Historic	non-aboriginal	Artifact scatter	25
VW0267	Historic	non-aboriginal	Artifact scatter	500
VW0268	Historic	non-aboriginal	Artifact scatter	1200
VW0269	Prehistoric	Early Archaic	Isolated find	1
VW0270	Historic	non-aboriginal	Artifact scatter	100
VW0271	Historic	non-aboriginal	Isolated find	1
VW0272	Prehistoric	Late Archaic	Artifact scatter	2100
VW0273	Historic	non-aboriginal	Artifact scatter	125
VW0274	Prehistoric and Historic	Late Archaic; non-aboriginal	Artifact scatter	3375
VW0275	Prehistoric and Historic	Unassigned; non-aboriginal	Artifact scatter	2220
VW0276	Prehistoric	Early Archaic	Isolated find	1
VW0277	Prehistoric and Historic	Unassigned; non-aboriginal	Artifact scatter	2250
VW0278	Prehistoric	Unassigned	Artifact scatter	400
VW0279	Historic	non-aboriginal	Artifact scatter	1350
VW0280	Prehistoric and Historic	Unassigned; non-aboriginal	Artifact scatter	300
VW0281	Historic	non-aboriginal	Artifact scatter	1200
VW0282	Historic	non-aboriginal	Artifact scatter	3600
PA0007	Prehistoric	Unassigned	Unknown	
PA0008	Prehistoric	Unassigned	Unknown	
PA0009	Prehistoric	Unassigned	Unknown	
PA0010	Prehistoric	Unassigned	Unknown	
PA0011	Prehistoric	Unassigned	Unknown	
PA0012	Prehistoric	Unassigned	Unknown	
PA0013	Prehistoric	Unassigned	Unknown	
PA0014	Prehistoric	Early Archaic	Unknown	
PA0015	Prehistoric	Unassigned	Unknown	
PA0016	Prehistoric	Unassigned	Unknown	
PA0017	Prehistoric	Unassigned	Unknown	
PA0018	Prehistoric	Unassigned	Unknown	
PA0019	Prehistoric	Unassigned	Unknown	
PA0020	Prehistoric	Unassigned	Unknown	
PA0021	Prehistoric	Unassigned	Unknown	
PA0022	Prehistoric	Late Archaic	Artifact scatter	2700
PA0023	Prehistoric	Unassigned	Unknown	
PA0024	Prehistoric	Unassigned	Unknown	
PA0025	Prehistoric	Unassigned	Unknown	
PA0026	Prehistoric	Unassigned	Unknown	
PA0027	Prehistoric	Unassigned	Unknown	
PA0028	Prehistoric	Unassigned	Unknown	
PA0029	Prehistoric	Unassigned	Unknown	
PA0030	Prehistoric	Late Woodland	Artifact scatter	10000
PA0031	Prehistoric	Unknown Archaic; Middle Woodland, Late Woodland	Artifact scatter	
PA0032	Prehistoric	Middle Woodland, Late Woodland	Artifact scatter	
PA0033	Prehistoric	Late Archaic, Middle Woodland, Late Woodland	Artifact scatter	

Table 1. Previously Recorded Archaeological Sites Located in the Study Radius.				
Site Number	General Affiliation	Temporal Association	Site Type	Size m2
PA0034	Prehistoric	Unknown Archaic	Unknown	
PA0035	Prehistoric	Early Archaic, Late Archaic	Artifact scatter	
PA0036	Prehistoric	Unknown Archaic; Unknown Woodland	Artifact scatter	
PA0038	Prehistoric	Early Archaic	Unknown	
PA0040	Prehistoric	Unassigned	Unknown	
PA0042	Prehistoric	Unassigned	Unknown	
PA0053	Prehistoric	Unassigned	Artifact scatter	2787
PA0054	Prehistoric	Middle Woodland	Artifact scatter	349
PA0055	Prehistoric and Historic	Unassigned; non-aboriginal	Artifact scatter	
PA0056	Prehistoric	Unassigned	Unknown	
PA0060	Prehistoric	Unassigned	Unknown	
PA0061	Prehistoric and Historic	Unassigned; non-aboriginal	Artifact scatter	8190
PA0062	Prehistoric and Historic	Unknown Woodland; non-aboriginal	Artifact scatter	
PA0063	Prehistoric and Historic	Unknown Woodland; non-aboriginal	Artifact scatter	
PA0064	Prehistoric	Unassigned	Unknown	
PA0065	Prehistoric	Unassigned	Unknown	
PA0066	Prehistoric	Unassigned	Unknown	
PA0067	Prehistoric	Late Woodland, Late Preh.	Artifact scatter	
PA0068	Prehistoric	Unassigned	Artifact scatter	326
PA0069	Prehistoric	Unassigned	Artifact scatter	767
PA0070	Prehistoric	Early Archaic, Late Archaic	Unknown	
PA0071	Prehistoric	Early Archaic	Artifact scatter	279
PA0072	Prehistoric	Unassigned	Artifact scatter	487
PA0073	Prehistoric	Late Archaic	Artifact scatter	1234
PA0078	Prehistoric	Early Archaic, Late Woodland, Late Preh.	Artifact scatter	110
PA0079	Prehistoric	Early Archaic	Artifact scatter	243
PA0080	Prehistoric and Historic	Unassigned; Protohistoric?	Artifact scatter	380
PA0081	Prehistoric	Unassigned	Artifact scatter	731
PA0082	Prehistoric and Historic	Unassigned; non-aboriginal	Artifact scatter	
PA0083	Historic	Canal Era; Canal Port	Former Village	
PA0084	Historic	Canal Era; Murat	Former Village	
PA0085	Historic	Canal Era; Newbergh	Former Village	
PA0086	Historic	Canal Era; Doylestown	Former Village	
PA0087	Historic	Canal Era; Hamer	Former Village	
PA0088	Historic	Canal Era; St. Andrews	Former Village	
PA0089	Historic	Canal Era; Timberville	Former Village	
PA0090	Prehistoric	Unassigned	Artifact scatter	244
PA0091	Prehistoric	Unknown Archaic	Artifact scatter	42
PA0092	Prehistoric	Unassigned	Artifact scatter	23
PA0093	Prehistoric	Early Archaic	Artifact scatter	1690
PA0094	Prehistoric	Early Woodland	Artifact scatter	1395

Table 1. Previously Recorded Archaeological Sites Located in the Study Radius.				
Site Number	General Affiliation	Temporal Association	Site Type	Size m2
PA0095	Prehistoric	Unknown Archaic	Artifact scatter	260
PA0096	Prehistoric	Unassigned	Unknown	
PA0097	Prehistoric	Unassigned	Artifact scatter	7437
PA0098	Prehistoric	Unassigned	Artifact scatter	523
PA0099	Prehistoric	Unassigned	Artifact scatter	140
PA0100	Prehistoric	Early Woodland	Artifact scatter	189
PA0101	Prehistoric	Unknown Archaic	Artifact scatter	4833
PA0102	Prehistoric	Unassigned	Artifact scatter	696
PA0103	Prehistoric	Unassigned	Artifact scatter	293
VW0003	Prehistoric	Unassigned	Unknown	
VW0004	Prehistoric	Unassigned	Unknown	
VW0005	Prehistoric	Unassigned	Unknown	
VW0006	Prehistoric	Unassigned	Unknown	
VW0016	Prehistoric	Unassigned	Unknown	
VW0017	Prehistoric	Unassigned	Unknown	
VW0018	Prehistoric	Unassigned	Unknown	
VW0019	Prehistoric	Unassigned	Unknown	
VW0020	Prehistoric	Unassigned	Unknown	
VW0021	Prehistoric	Unassigned	Artifact scatter	557
VW0097	Prehistoric	Unassigned	Unknown	
PA0104	Prehistoric	Unassigned	Artifact scatter	244
PA0105	Prehistoric	Early Archaic	Artifact scatter	510
PA0106	Prehistoric	Unassigned	Artifact scatter	260
PU0048	Prehistoric	Unassigned	Unknown	
PU0066	Prehistoric	Paleoindian, Early Archaic, Middle Archaic, Late Archaic, Early Woodland, Late Woodland	Artifact scatter	775
PU0094	Prehistoric	Late Archaic, Early Woodland	Artifact scatter	9600
VW0098	Prehistoric	Unassigned	Unknown	
VW0099	Prehistoric	Unassigned	Unknown	
VW0100	Prehistoric	Unassigned	Unknown	
VW0042	Unk---wn	Unknown	Possible mound group	
VW0047	Prehistoric	Unknown	Unknown	
VW0048	Unk---wn	Unknown	Unknown	
VW0051	Unk---wn	Unknown	Unknown	
VW0052	Unk---wn	Unknown	Unknown	
VW0053	Unk---wn	Unassigned	Unknown	7500
VW0054	Unk---wn	Unknown	Artifact scatter	3750
VW0055	Prehistoric	Unassigned	Unknown	
PU0095	Prehistoric and Historic	Early Archaic, Late Archaic, Early Woodland, Late Woodland; non-aboriginal	Artifact scatter; Village/habitation	125000
PA0107	Prehistoric and Historic	Unassigned; non-aboriginal	Artifact scatter	1875
PA0108	Prehistoric	Unassigned	Artifact scatter	1500
PA0109	Prehistoric and Historic	Unassigned; non-aboriginal	Artifact scatter	
PA0110	Prehistoric	Unknown Woodland		

Table 1. Previously Recorded Archaeological Sites Located in the Study Radius.				
Site Number	General Affiliation	Temporal Association	Site Type	Size m2
PA0111	Prehistoric and Historic	Unassigned; non-aboriginal	Artifact scatter	1853
PA0112	Prehistoric and Historic	Unassigned; non-aboriginal	Artifact scatter	
PA0113	Prehistoric	Unassigned	Artifact scatter	1393
PA0114	Prehistoric	Unassigned	Artifact scatter	
PA0115	Prehistoric and Historic	Unassigned; non-aboriginal	Artifact scatter	
PA0116	Prehistoric and Historic	Unassigned; non-aboriginal	Artifact scatter	2787
PA0117	Prehistoric	Unknown Woodland		7290
PA0118	Prehistoric	Unassigned	Artifact scatter	465
PA0119	Prehistoric	Unassigned	Artifact scatter	523
PA0120	Prehistoric	Unassigned	Unknown	
PA0121	Prehistoric	Unassigned	Artifact scatter	930
PA0122	Prehistoric	Unassigned	Artifact scatter	465
PA0123	Prehistoric and Historic	Late Archaic	Artifact scatter	696
PA0124	Prehistoric and Historic	Unassigned; non-aboriginal	Artifact scatter	5574
PA0125	Prehistoric	Late Woodland, Late Prehistoric	Artifact scatter	697
PA0128	Prehistoric	Unassigned	Artifact scatter	13898
PA0132	Prehistoric	Late Archaic, Middle Woodland, Late Woodland	Artifact scatter; habitation	24386
PA0133	Prehistoric and Historic	Unassigned; non-aboriginal	Artifact scatter	743
PA0134	Prehistoric	Unassigned	Artifact scatter	385
PA0135	Prehistoric	Late Archaic	Artifact scatter	18
PA0136	Prehistoric	Unassigned	Artifact scatter	174
VW0283	Prehistoric	Unassigned	Artifact scatter	1
VW0284	Historic	Non-aboriginal	Artifact scatter	450
VW0285	Prehistoric	Unassigned	Isolated find	1
VW0286	Prehistoric	Early Archaic	Isolated find	1
VW0287	Historic	Non-aboriginal	Artifact scatter	900
VW0288	Prehistoric	Early Woodland	Isolated find	1
VW0289	Historic	Non-aboriginal	Artifact scatter	1800
VW0293	Historic	Non-aboriginal	Artifact scatter	1699
VW0294	Prehistoric	Unassigned	Artifact scatter	600
VW0295	Historic	Non-aboriginal	Artifact scatter	1700
VW0306	Prehistoric	Unassigned	Isolated find	1
VW0307	Historic	Non-aboriginal	Artifact scatter	1625
PA0296	Prehistoric	Unassigned	Isolated find	1
PA0297	Prehistoric	Unassigned	Artifact scatter	6
PA0298	Prehistoric	Unassigned	Isolated find	1
PA0299	Prehistoric	Late Archaic, Late Prehistoric	Artifact scatter	2700
PA0300	Prehistoric	Unassigned	Isolated find	1
VW0059	Prehistoric	Unassigned	Unknown	
VW0066	Prehistoric	Unassigned	Burial	
VW0067	Prehistoric	Unassigned	Unknown	

Table 1. Previously Recorded Archaeological Sites Located in the Study Radius.				
Site Number	General Affiliation	Temporal Association	Site Type	Size m2
VW0068	Prehistoric	Unknown Woodland, Late Prehistoric	Artifact scatter	1590
VW0069	Unk---wn	Unassigned	Unknown	
VW0071	Prehistoric	Unknown Archaic	Unknown	
VW0072	Prehistoric	Unassigned	Artifact scatter	232
VW0073	Prehistoric	Unassigned	Artifact scatter	373
VW0074	Prehistoric	Unassigned	Unknown	
VW0075	Prehistoric	Unassigned	Unknown	
VW0076	Prehistoric	Early Archaic	Unknown	
VW0077	Prehistoric	Unassigned	Unknown	
VW0078	Prehistoric	Unassigned	Artifact scatter	348
VW0079	Prehistoric	Unassigned	Unknown	
VW0080	Prehistoric	Unassigned	Artifact scatter	467
VW0081	Prehistoric	Unassigned	Artifact scatter	465
VW0082	Prehistoric	Unassigned	Unknown	
VW0083	Prehistoric	Unassigned	Unknown	
VW0084	Prehistoric	Unassigned	Unknown	
VW0085	Prehistoric	Unassigned	Unknown	
VW0086	Prehistoric	Unassigned	Unknown	
VW0087	Prehistoric	Unassigned	Unknown	
VW0088	Prehistoric	Middle Woodland, Late Woodland	Unknown	
VW0089	Prehistoric	Unassigned	Unknown	
VW0090	Prehistoric	Late Archaic	Unknown	
VW0091	Prehistoric	Unassigned	Unknown	
VW0092	Prehistoric	Unassigned	Unknown	
VW0093	Prehistoric	Unassigned	Unknown	
VW0094	Prehistoric	Unassigned	Unknown	
VW0095	Prehistoric	Unassigned	Unknown	
VW0096	Prehistoric	Unassigned	Unknown	
VW0101	Prehistoric	Unassigned	Unknown	
VW0102	Prehistoric	Unassigned	Unknown	
VW0103	Prehistoric	Unassigned	Unknown	
VW0104	Prehistoric	Unassigned	Artifact scatter	4047
VW0105	Prehistoric	Unassigned	Unknown	
VW0106	Prehistoric	Unassigned	Unknown	
VW0107	Prehistoric	Unassigned	Unknown	
VW0108	Prehistoric	Unassigned	Unknown	
VW0109	Prehistoric	Unassigned	Isolated find	1
VW0110	Prehistoric	Unassigned	Artifact scatter	465
VW0111	Prehistoric	Unassigned	Unknown	
VW0112	Prehistoric	Unassigned	Unknown	
VW0113	Prehistoric	Unassigned	Unknown	
VW0114	Prehistoric	Unassigned	Unknown	
VW0115	Prehistoric	Early Archaic	Unknown	
VW0002	Prehistoric	Unknown Woodland	Mound	
PA0043	Prehistoric	Unassigned	Unknown	
PA0044	Prehistoric	Late Archaic	Unknown	
PA0045	Prehistoric	Unassigned	Unknown	
PA0046	Prehistoric	Unassigned	Unknown	
PA0048	Prehistoric	Late Archaic, Late	Artifact scatter	

Table 1. Previously Recorded Archaeological Sites Located in the Study Radius.				
Site Number	General Affiliation	Temporal Association	Site Type	Size m2
		Woodland		
PA0051	Prehistoric and Historic	Paleoindian; non-aboriginal	Artifact scatter	488
PA0052	Prehistoric	Late Archaic		
PA0001	Historic	Aboriginal	Charloe Village	
PA0002	Prehistoric and Historic	Protohistoric; non-aboriginal (Ft. Brown)	1812 Fort, cemetery, habitation	
PA0003	Prehistoric	Unassigned	Unknown	
PA0004	Prehistoric	Unassigned	Unknown	
PA0005	Prehistoric	Unassigned	Unknown	
PA0006	Prehistoric	Unassigned	Unknown	
VW0116	Prehistoric	Unassigned	Unknown	
VW0117	Prehistoric	Unassigned	Unknown	
VW0118	Prehistoric	Unassigned	Unknown	
VW0119	Prehistoric	Unassigned	Unknown	
VW0120	Prehistoric	Unassigned	Unknown	
VW0121	Prehistoric	Unassigned	Unknown	
VW0122	Prehistoric	Unassigned	Unknown	
VW0123	Prehistoric	Unassigned	Artifact scatter	4048
VW0124	Prehistoric	Unassigned	Artifact scatter	4048
VW0125	Prehistoric	Unassigned	Artifact scatter	2323
VW0126	Prehistoric	Unassigned	Unknown	
VW0127	Prehistoric	Unassigned	Unknown	
VW0128	Prehistoric	Unassigned	Unknown	
VW0129	Prehistoric	Unassigned	Unknown	
VW0130	Prehistoric	Unassigned	Unknown	
VW0131	Prehistoric	Unassigned	Unknown	
VW0132	Prehistoric	Unassigned	Unknown	
VW0133	Prehistoric	Unassigned	Unknown	
VW0134	Prehistoric	Unassigned	Unknown	
VW0135	Prehistoric	Unassigned	Unknown	
VW0136	Prehistoric	Unassigned	Unknown	
VW0137	Prehistoric	Unassigned	Unknown	
VW0138	Prehistoric	Unassigned	Unknown	
VW0139	Prehistoric	Unassigned	Unknown	
VW0140	Prehistoric	Unassigned	Unknown	
VW0141	Prehistoric	Unassigned	Unknown	
VW0142	Prehistoric	Unassigned	Unknown	
VW0143	Prehistoric	Early Archaic	Unknown	
VW0144	Prehistoric	Unassigned	Unknown	
VW0145	Prehistoric	Unassigned	Unknown	
VW0146	Prehistoric	Unassigned	Unknown	
VW0147	Prehistoric	Unassigned	Unknown	
VW0148	Prehistoric	Unassigned	Unknown	
VW0149	Prehistoric	Unassigned	Unknown	
VW0150	Prehistoric	Unassigned	Unknown	
VW0151	Prehistoric	Unassigned	Unknown	
VW0152	Prehistoric	Unassigned	Unknown	
VW0153	Prehistoric	Unassigned	Unknown	
VW0154	Prehistoric	Unassigned	Unknown	
VW0237	Historic	Unassigned	Isolated find	1

Table 1. Previously Recorded Archaeological Sites Located in the Study Radius.				
Site Number	General Affiliation	Temporal Association	Site Type	Size m2
VW0258	Historic	Unassigned	Artifact scatter	1200
VW0290	Historic	Unassigned	Artifact scatter	1800
VW0155	Prehistoric and Historic	Early Archaic; non-aboriginal	Artifact scatter; habitation	1200
VW0159	Prehistoric	Unassigned	Artifact scatter	465
VW0160	Prehistoric and Historic	Unassigned; non-aboriginal	Artifact scatter	11845
VW0161	Prehistoric	Unassigned	Artifact scatter	1047
VW0162	Prehistoric	Unassigned	Artifact scatter	250
VW0163	Prehistoric	Unassigned	Artifact scatter	2400
PU0104	Prehistoric and Historic	Unassigned; non-aboriginal	Artifact scatter	5625
PU0105	Prehistoric	Unassigned	Artifact scatter	225
PU0106	Prehistoric	Late Woodland	Isolated find	1
PU0107	Prehistoric	Unassigned	Isolated find	1
PU0108	Prehistoric	Late Prehistoric	Isolated find	1
PU0109	Prehistoric	Unassigned	Isolated find	1
PU0110	Prehistoric	Unassigned	Isolated find	1
PU0126	Prehistoric	Unassigned	Isolated find	1
PU0127	Prehistoric	Unassigned	Isolated find	1
PU0128	Prehistoric	Unassigned	Isolated find	1
PU0129	Prehistoric	Unassigned	Isolated find	1
PU0130	Prehistoric	Unassigned	Isolated find	1
PU0131	Prehistoric	Unassigned	Artifact scatter	12
VW0164	Prehistoric	Unassigned	Artifact scatter	177
VW0165	Prehistoric	Unassigned	Artifact scatter	139
VW0167	Prehistoric	Late Archaic	Artifact scatter	3600
VW0168	Prehistoric	Unassigned	Artifact scatter	177
VW0169	Prehistoric	Unassigned	Artifact scatter	1394
VW0173	Prehistoric and Historic	Unassigned; Non-aboriginal	Artifact scatter	4047
VW0174	Prehistoric	Unassigned	Artifact scatter	28328
VW0179	Prehistoric	Unassigned	Artifact scatter	50
VW0181	Prehistoric	Unassigned	Isolated find	1
VW0182	Prehistoric	Early Archaic	Artifact scatter	8250
PA0174	Prehistoric and Historic	Unassigned; Non-aboriginal	Artifact scatter	376
PA0175	Prehistoric and Historic	Unassigned; Non-aboriginal	Artifact scatter	790
PA0178	Prehistoric and Historic	Unassigned; Non-aboriginal	Artifact scatter	2190
PA0187	Historic	Non-aboriginal	Artifact scatter	720
VW0191	Prehistoric	Unassigned	Isolated find	1
VW0192	Prehistoric	Unassigned	Isolated find	1
VW0203	Prehistoric	Late Archaic	Artifact scatter	1811
VW0204	Historic	Non-aboriginal	Artifact scatter	3344
VW0205	Historic	Non-aboriginal	Artifact scatter	6689
VW0206	Historic	Non-aboriginal	Artifact scatter	3393
VW0207	Historic	Non-aboriginal	Artifact scatter	3167
VW0208	Historic	Non-aboriginal	Artifact scatter	2578
VW0209	Prehistoric	Unassigned	Isolated find	1

Table 1. Previously Recorded Archaeological Sites Located in the Study Radius.				
Site Number	General Affiliation	Temporal Association	Site Type	Size m2
VW0210	Historic	Non-aboriginal	Artifact scatter	6233
VW0211	Historic	Non-aboriginal	Artifact scatter	260
VW0212	Prehistoric	Unassigned	Isolated find	1
VW0213	Historic	Non-aboriginal	Artifact scatter	4180
VW0214	Historic	Non-aboriginal	Artifact scatter	471
VW0215	Prehistoric	Late Archaic	Isolated find	1
VW0216	Prehistoric	Late Archaic	Isolated find	1
VW0217	Historic	Non-aboriginal	Artifact scatter	11580
VW0218	Historic	Non-aboriginal	Artifact scatter	3930
VW0219	Historic	Non-aboriginal	Artifact scatter	139
VW0220	Historic	Non-aboriginal	Artifact scatter	1783
VW0221	Historic	Non-aboriginal	Artifact scatter	5512
VW0222	Prehistoric	Unassigned	Isolated find	1
VW0223	Prehistoric	Late Archaic	Isolated find	1
VW0224	Historic	Non-aboriginal	Artifact scatter	5512
VW0225	Prehistoric	Late Archaic/Early Woodland	Isolated find	1
VW0226	Historic	Non-aboriginal	Artifact scatter	2319
VW0227	Historic	Non-aboriginal	Artifact scatter	2575
VW0228	Historic	Non-aboriginal	Unknown	
VW0229	Historic	Non-aboriginal	Artifact scatter	3971
VW0230	Historic	Non-aboriginal	Artifact scatter	2090
VW0231	Historic	Non-aboriginal	Artifact scatter	2250
VW0232	Historic	Non-aboriginal	Artifact scatter	14
VW0233	Historic	Non-aboriginal	Artifact scatter	720
VW0234	Historic	Non-aboriginal	Artifact scatter	2000
VW0235	Prehistoric	Unassigned	Isolated find	1
VW0236	Prehistoric	Unassigned	Isolated find	1
VW0238	Historic	Non-aboriginal	Artifact scatter	1350
VW0239	Prehistoric	Unassigned	Isolated find	1
VW0240	Historic	Non-aboriginal	Artifact scatter	39
VW0241	Historic	Non-aboriginal	Artifact scatter	2700
VW0242	Historic	Non-aboriginal	Artifact scatter	900
VW0243	Historic	Non-aboriginal	Artifact scatter	300
VW0244	Historic	Non-aboriginal	Isolated find	1
VW0245	Historic	Non-aboriginal	Artifact scatter	360
VW0246	Historic	Non-aboriginal	Isolated find	1
VW0247	Historic	Non-aboriginal	Artifact scatter	900
VW0056	Prehistoric	Unassigned	Unknown	
PA0319	Prehistoric	Unassigned	Artifact scatter	1363
VW0248	Historic	Non-aboriginal	Artifact scatter	1350
VW0249	Historic	Non-aboriginal	Artifact scatter	1350
VW0250	Historic	Non-aboriginal	Isolated find	1
VW0251	Prehistoric	Early Archaic	Isolated find	1
VW0252	Historic	Non-aboriginal	Artifact scatter	450
VW0253	Historic	Non-aboriginal	Artifact scatter	540
PU0002	Prehistoric	Unassigned	Unknown	
PU0003	Prehistoric	Unassigned	Unknown	

A review of the OHI files was conducted and there are few resources documented within the study area. There are 210 OHI resources indicated in the study area (Table 2). These are scattered through the study area, but outside the project, and many were identified/evaluated from previous surveys or are located in Van Wert and other .

Table 2. Ohio Historic Inventory resources recorded in the study area.

OHI NUMBER	PRESENT NAME	ADDRESS	ARCHITECTURAL STYLE	HISTORIC USE	DATE
PAU0000309	Roy Green House	SR 114 5 MI W of SR 127	Vernacular	Single Dwelling	1890
PAU0000409	Alfred & Henry Sherer House	Scott Rd S of SR 114	Vernacular	Single Dwelling	1880
PAU0000505	Paulding Co Jail	112 S Williams St	Second Empire/Mansard	Correctional Facility	1875
PAU0000603	Miami-Erie & Wabash-Erie Canal	nr jct US 111 & CR 180		Canal Related	1900
PAU0000707	Little Auglaize Aqueduct	Miami-Erie Canal S of SR 613		Canal Related	1900
PAU0000812	Five Span Bridge	CR 73/192 over Maumee River			1876
PAU0000905	Cromley Block	115-117 E Perry St	Italianate	COMMERCIAL	1880
PAU0001005	Cromley Block	111 E Perry St	Not Determined	Single Dwelling	1895
PAU0001105	Marvin Woodruff Block	101-109 E Perry St	Not Determined	Retail Store/Shop	1895
PAU0001205	Barnes Hotel	104-110 S Williams St	Not Determined	Hotel/Inn/Motel	1893
PAU0001305	CH Allen/WH Mohr Bank Bldg	101 W Perry St	Richardsonian Romanesque	Financial Institution	1895
PAU0001405	Frank Bashore Hardware Store	107-113 W Perry St	Richardsonian Romanesque	Retail Store/Shop	1900
PAU0001505	John Strandler Bldg	100-106 N Williams St	Not Determined	Retail Store/Shop	1895
PAU0001605	John Brewer Block	108 N Williams St	Vernacular	Retail Store/Shop	1895
PAU0001705	VV Pursel Store	112 N Williams St	Not Determined	Retail Store/Shop	1891
PAU0001805	WF Straw Bldg	118 N Williams St	Not Determined	COMMERCIAL	1890
PAU0001905	WH Cullen Bldg	100 E Jackson St	Richardsonian Romanesque	COMMERCIAL	1890
PAU0002005	James Lynn Bldg	102-104 E Jackson	Not Determined	GOVERNMENT/PUBLIC	1912
PAU0000105	Paulding Co Courthouse	Courthouse Sq	Richardsonian Romanesque	Courthouse	1886
PAU0347808	Lankhuf Famrstead	3225 TR 49	No academic style - Vernacular	Single Dwelling	ca. 1890-1897
PAU0347908	House, 1436 TR 49	1436 TR 49	No academic style - Vernacular	Single Dwelling	ca. 1900-1917
PAU0348008	Farm, 5406 CR 55	5406 CR 55	Queen Anne	Single Dwelling	ca. 1900-1914

Table 2. Ohio Historic Inventory resources recorded in the study area.

OHI NUMBER	PRESENT NAME	ADDRESS	ARCHITECTURAL STYLE	HISTORIC USE	DATE
PAU0348108	House, 4910 CR 55	4910 CR 55	Dutch Colonial Revival	Single Dwelling	ca. 1900-1914
VAN0007107	Kathryn Ellen Uncapher House	355 W Maple St	Italianate	Single Dwelling	1880
VAN0007207	Harvey E Albright House	S Walnut St	Vernacular	Single Dwelling	1870
VAN0007307	Schaffer House	1009 W Main St	Gothic Revival	Single Dwelling	1862
VAN0007508	Esther Vorpe House	Ridge Rd	Queen Anne	Single Dwelling	1888
VAN0007609	Gordon & Hermina Brown House	Normal St	Italianate	Rectory/Parsonage	1890
VAN0007709	Presbyterian Church of Middlepoin	E Jackson St	Late Gothic Revival	Church/Religious Structure	1911
VAN0007803	Grand Victory Church	NWC Feasby St & Wisner St	Late Gothic Revival	Church/Religious Structure	1913
VAN0008107	Van Wert Cty Superintndnts Office	W Court St	Vernacular	YMCA/YWCA	1880
VAN0008207	US Post Office	abt 120 S Market St	Georgian Revival	Post Office	1915
VAN0016408	John Wright House	Business US 30	Not Discernable from OHI Form	Single Dwelling	1875
VAN0020107	Van Wert Bandstand	County Fairgrounds Bandstand	Late Gothic Revival	Outdoor Entertainment/Recreation	1874
VAN0020509	Shingle-style House	SWC Adams St & South St	Shingle	Single Dwelling	1890
VAN0020608	Ridge Church	NWC of US30 and Slane Rd	Late Gothic Revival	Church/Religious Structure	1913
VAN0020708	Morris Garman House	Ridge Rd	Italianate	Single Dwelling	1870
VAN0025107	Mum's Cafe/State Farm Insurance	109-111 W Main St	Italianate	COMMERCIAL	1882-83
VAN0025207	Sterrett's Home Equipment	234-236 S Washington St	Not Determined	Retail Store/Shop	1900
VAN0025307	County Annex I	108-114 E Main St	Neo-Classical Revival	Financial institution	1927
VAN0045908	Quonset Hut, 7871 Boroff Road	7871 Boroff Rd	Other	STORAGE	1942-1960
VAN0046008	House, 8049 Boroff Road	8049 Boroff Rd	No academic style - Vernacular	Single Dwelling	ca. 1880
VAN0025407	Our Place of Ohio	218 E Main St	Italianate	Retail store/shop	1886
VAN0025507	First Financial Bank	100-104 E Main St	Not Determined	Financial institution	1984-5
VAN0025607	Foote's Gifts & Fabrics	106 E Main St	Italianate	Retail Store/Shop	1867
VAN0025707	Taylor's Floor Covers	223 E Main St	Not Determined	COMMERCIAL	1920
VAN0025807	Years Ago Antique Mall	108-110 W Main St	Italianate	Retail store/shop	1874-5
VAN0025907	Baldwin/Johnson/Gehr es/Crummy	113-115 N Washington St	Romanesque Revival	COMMERCIAL	1888

Table 2. Ohio Historic Inventory resources recorded in the study area.

OHI NUMBER	PRESENT NAME	ADDRESS	ARCHITECTURAL STYLE	HISTORIC USE	DATE
VAN0026007		1010 E Main St	Vernacular	Department Store (General Store)	1890
VAN0026107	Nationwide Insurance Co	229 S Washington St	Vernacular	Retail Store/Shop	1900
VAN0026207	County Annex II	116 E Main St	Italianate	Retail store/shop	c.1880
VAN0026307	Van Wert Bicycle Shop	113-115 S Washington St	Italianate	Retail Store/Shop	1869
VAN0026407	Dave's Quality Cleaners & VW Raceway	142 E Main St	Romanesque Revival	Retail store/shop	c.1910
VAN0026507	Ohio Bureau of Employment Services	117-119 N Washington St	Italianate	Department Store (General Store)	1876
VAN0026607	Ferne A. Wollet Building	123 W Main St	Italianate	Office	1901
VAN0026707	Wilkinson Printing	139 E Main St	Richardsonian Romanesque	Retail store/shop	1890
VAN0026807		410 S Race St	Vernacular	Retail Store/Shop	1890
VAN0026907	Park Hotel	223 S Washington St	Mission	Single Dwelling	1915
VAN0027107	Balyeats Coffee Shop	133 E Main St	Italianate	COMMERCIAL	1889
VAN0027207	County Annex III	118-122 E Main St	Italianate	Retail store/shop	1890
VAN0027307	Williams Antiques & Furniture	115 S Market St	Vernacular	Retail Store/Shop	1895
VAN0027407	Van Wert Railroad Depot	Penna RR Station behind Main St	Queen Anne	Rail Related	1890
VAN0027507	Taylor Carpet	112 N Race St	Italianate	COMMERCIAL	1871
VAN0027607	Pam's School of Dance	135 E Main St	Italianate	Retail store/shop	1876-77
VAN0027707	St James Hotel	309 E Main St	Vernacular	Hospital	1911
VAN0027807	Rhythm 'N' Dance Dance Shoppe	210 E Main St	Italianate	Retail store/shop	1890s
VAN0027907	Zeedyk Building	212 E Main St	Italianate	Funeral Home	1888 or 1892
VAN0028007	Frank Hoffman Plbg & Heating	922 E Main St	Vernacular	Retail Store/Shop	1920
VAN0028107	Marc-Hill House	117 S Washington St	Italianate	Theatre/Opera Hall	1876
VAN0028207	Don Conn Realty	116 S Washington St	Vernacular	Restaurant/Bar	1873
VAN0028307	Marsh Hotel	126-130 E Main St	Romanesque Revival	Hotel/Inn/Motel	1886-87
VAN0028407	Masonic Temple	144-148 E Main St	Art Deco	COMMERCIAL	1910-12
VAN0028607	Park Place	124 W Main St	Second Renaissance Revival	Retail store/shop	1905
VAN0028707	One Court View Law Office	124 E Main St	Romanesque Revival	Retail store/shop	1888
VAN0028807	McGavren Block	121-125 N Washington St	Queen Anne	Restaurant/Bar	1890

Table 2. Ohio Historic Inventory resources recorded in the study area.

OHI NUMBER	PRESENT NAME	ADDRESS	ARCHITECTURAL STYLE	HISTORIC USE	DATE
VAN0028907	Leo Marks Jewelers; Haines Fashions; Money's Boots	101-107 E Main St	Italianate	Retail Store/Shop	1861
VAN0029007	Barnharts Furniture/Ray Industrial Products	200-206 E Main St	Neo-Classical Revival	COMMERCIAL	1899
VAN0029107	Time Well Spent Antiques	120 S Washington St	Art Deco	Retail store/shop	1924
VAN0029207	Formerly Rays's Used Furniture	721-723 E Main St	Vernacular	Retail Store/Shop	1910
VAN0029307	Home Guard Building	201 E Main St	Second Renaissance Revival	Fraternal/Patriotic org.	1905
VAN0029407	National Seal Plant #109	313-317 E Main St	Vernacular	Retail Store/Shop	1905
VAN0029507	Union Block	101-107 W Main St	Italianate	COMMERCIAL	1874
VAN0029607	Arcade Block	100-104 W Main St	Italianate	Retail store/shop	1866- 67
VAN0029707	Beneficial Finance of Ohio	123 S Washington St	Italianate	Retail Store/Shop	1893
VAN0029807	Van Wert Cty Youth Bureau	111-113 N Market St	Italianate	Retail Store/Shop	1875
VAN0030109	Farmstead	Bockey Rd	Not Discernable from OHI Form	Single Dwelling	1906
VAN0030507	ODOT Garage Dist 1	201 Sibley St	Art Deco	Government Office	1952
VAN0031907	Helen Simmons Family Property	336 N Washington St	Italianate	Single Dwelling	Pre- 1886
VAN0032407	Hamrick Property	422 N Washington St	Shingle	Single Dwelling	ca. 1900
VAN0032807	Smith House	522 N Washington St	Craftsman/Arts and Crafts	Single Dwelling	ca. 1905
VAN0032907	Van Wert County Historical Museum	602 N Washington St	Queen Anne	Single Dwelling	Pre 1886
VAN0033107	Sutton Property	211 N Washington St	Queen Anne	Single Dwelling	ca. 1892
VAN0033207	Collins Fine Foods	223 N Washington St	Tudor/English Revival	Retail store/shop	ca. 1930
VAN0033307	St Mark's Evangelical Lutheran Church	160 W Sycamore St	Tudor/English Revival	Church/Religious Structure	ca. 1913
VAN0033407	McKeddie House	321 N Washington St	No academic style - Vernacular	Single Dwelling	ca. 1853
VAN0033707	Megry House	339 N Washington St	Tudor/English Revival	Single Dwelling	ca. 1910
VAN0035007	Young Property	648 N Washington St	Greek Revival	Single Dwelling	ca. 1855
VAN0035707	Greene Property	603 N Washington St	Tudor/English Revival	Single Dwelling	ca. 1920
VAN0037507	Young Property	639 N Washington St	Queen Anne	Single Dwelling	ca. 1910
VAN0040407	Razor's Edge/Butler's Bakery	117-119 W Main St	Italianate	Retail store/shop	1901

Table 2. Ohio Historic Inventory resources recorded in the study area.

OHI NUMBER	PRESENT NAME	ADDRESS	ARCHITECTURAL STYLE	HISTORIC USE	DATE
VAN0040507	Gifts and Things	115 W Main St	Not Discernable from OHI Form	COMMERCIAL	c. 1920
VAN0040607	Sun Valley Tanning	113 W Main St	Not Discernable from OHI Form	COMMERCIAL	c.1920
VAN0040707	CJA&M Office Building	111 E Main St	Not Discernable from OHI Form	COMMERCIAL	Late 1920s
VAN0040807	Barb's Cash Land	145 E Main St	Art Deco	COMMERCIAL	c.1935
VAN0040907	T and F Office Building	147 E Main St	Art Deco	COMMERCIAL	c.1935
VAN0041007	Alan Jung Building	207 E Main St	Romanesque Revival	COMMERCIAL	Late 1870s
VAN0041107	Richard Schumm	211 E Main St	Not Determined	COMMERCIAL	c.1970
VAN0041207	Jerry Luyben Building	213 E Main St	No academic style - Vernacular	COMMERCIAL	c.1920
VAN0041307	Culligan Building	215 E Main St	No academic style - Vernacular	COMMERCIAL	2000
VAN0041407	American Red Cross Building	208 E Main St	No academic style - Vernacular	COMMERCIAL	c.1920
VAN0041507	Sassy Pet	140 E Main St	Romanesque Revival	COMMERCIAL	c.1900
VAN0041607	Van Wert County Foundation	138 E Main St	Not Discernable from OHI Form	COMMERCIAL	c.1950
VAN0041707	David Zeigler Building	136 E Main St	Not Discernable from OHI Form	COMMERCIAL	c.1900
VAN0041807	Citi Financial	134 E Main St	Not Discernable from OHI Form	COMMERCIAL	c.1900
VAN0041907	ACC Computers	132 E Main St	Craftsman/Arts and Crafts	COMMERCIAL	1912
VAN0042207	Park Center Development II	112 W Main St	Craftsman/Arts and Crafts	COMMERCIAL	1909
VAN0042307	Park Center Development LLC III	114 W Main St	Italianate	COMMERCIAL	1880s
VAN0042407	Scott R. Gordon Atty Building	116 W Main St	Not Determined	COMMERCIAL	1890s
VAN0042507	Chamber of Commerce	118 W Main St	Not Discernable from OHI Form	COMMERCIAL	c.1900
VAN0042607	Enbarq Building	112 N Market	Neo-Classical Revival	COMMERCIAL	1917
VAN0042707	Devin Sheets American Family Insurance	118 S Washington	Not Discernable from OHI Form	COMMERCIAL	c.1930
VAN0045208	Marsh Foundation Trustees	7927 Stripe Rd	Other	Animal Facilities	1920's
VAN0045308	House, 7927 Stripe Road	7927 Stripe Rd	Modern Movements	Single Dwelling	1954
VAN0045408	House, 7253 Borroff Road	7253 Borroff Rd	No academic style - Vernacular	Single Dwelling	1900 ca.
VAN0045508	House, 7374 Boroff Road	7374 Boroff Rd	No academic style - Vernacular	Single Dwelling	1890s circa
VAN0045608	House, Boroff Road	Boroff Rd, N of Palmer Rd	No academic style - Vernacular	Single Dwelling	1901
VAN0045708	House, 7734 Boroff Road	7734 Boroff Rd	No academic style - Vernacular	Single Dwelling	1955

Table 2. Ohio Historic Inventory resources recorded in the study area.

OHI NUMBER	PRESENT NAME	ADDRESS	ARCHITECTURAL STYLE	HISTORIC USE	DATE
VAN0045808	Farm, 7824 Boroff Road	7824 Boroff Rd	No academic style - Vernacular	STORAGE	1991h ouse, 1965 1920
VAN0046107	abandoned railroad line	Center St to Wal Mart area		Rail Related	1853
VAN0000907	Brumbach Library	215 W Main St	Richardsonian Romanesque	Library - public and private	1899
VAN0001007	EJ Evans Bldg	E Side of N Shannon St	Italianate	Mill/Processing/Manufacturing Facility	1870
VAN0001107	Clyde A & Aldine B Clayton House	228 W Crawford	Italianate	Single Dwelling	1875
PAU0352508	Farm, 6000 block SR 114	6000 block SR 114	Greek Revival	Single Dwelling	ca. 1870-1892
VAN0006207	Orville Reed House	303 N Jefferson St	Queen Anne	Single Dwelling	1885
VAN0006307	James Child & Family	315 N Jefferson St	Not Discernable from OHI Form	Single Dwelling	1860
VAN0006407	Judge Hiram Clark Glenn's House	408 N Jefferson St	Eastlake	Single Dwelling	1885
VAN0006507	Chester Hamrick House	421 N Jefferson St	Not Discernable from OHI Form	Single Dwelling	1860
VAN0006607	Frances Kline McVay House	521 N Jefferson St	Vernacular	Single Dwelling	1900
VAN0006707	Hillis Cordell House	809 W Main St	Not Discernable from OHI Form	Single Dwelling	1890
VAN0006807	Helen Hiestand House	112 E Sycamore St	Not Discernable from OHI Form	Single Dwelling	1906
VAN0006907	Phyllis A McCartney House	503 N Market St	Queen Anne	Single Dwelling	1891
VAN0007007	G Kenneth Miller Jr House	411 W Jackson St	Queen Anne	Single Dwelling	1890
PAU0004603	Emerald Mission Church	CR 133 at jct W CR 180	Vernacular	Church/Religious Structure	1880
PAU0005103	St Marys Cath Church	SR 111	Late Gothic Revival	Church/Religious Structure	1909
PAU0005311	Middle Creek Zion Bapt Church	jct TR 48 & CR 177	Vernacular	Church/Religious Structure	1910
PAU0005411	Aaron Bidlack House	TR 48 near CR 177	Vernacular	Single Dwelling	1900
PAU0009505	Paulding Fire Station	NWC E Jackson & N Williams	Vernacular	Fire Station	1895
VAN0001207	Stephen Sirch House	625 S Washington St	Queen Anne	Single Dwelling	1885
VAN0001307	Richard J Morgan III House	736 S Washington St	Greek Revival	Single Dwelling	1840
VAN0001507	First United Methodist Church	113 W Central St	Late Gothic Revival	Church/Religious Structure	1877
VAN0000107	Van Wert County Courthouse	121 E Main St	Second Empire/Mansard	Courthouse	1874

Table 2. Ohio Historic Inventory resources recorded in the study area.

OHI NUMBER	PRESENT NAME	ADDRESS	ARCHITECTURAL STYLE	HISTORIC USE	DATE
VAN0000807	Armentrout Hotel/Clark Hotel	343-347 W Jackson St	Not Discernable from OHI Form	Mill/Processing/Manufacturing Facility	1870
VAN0001607	Marsh Foundation School	1229 Lincoln Hwy (Ridge Rd)	Federal	Single Dwelling	1865
VAN0001703	Helen & Catherine Lindsay	SR 127	Queen Anne	Single Dwelling	1890
VAN0001904	Grace United Methodist Church	Dog Creek Rd	Late Gothic Revival	Church/Religious Structure	1909
VAN0002409	Lincolnview East Elementary Sc	Normal St	Italianate	College/University	1885
VAN0002509	United Methodist Church	Mill St	Gothic Revival	Church/Religious Structure	1873
VAN0002609	Trinity Evangelical Lutheran C	Adams St	Gothic Revival	Church/Religious Structure	1886
VAN0002709	Penn Central Depot	N side of Conrail tracks	Vernacular	Rail Related	1910
VAN0002809	Interurban Railroad Depot	Bellis Rd	Vernacular	TRANSPORTATION	1902
VAN0002903	George Carlo Bank Barn	N Side of US 224 E		Barn	1892
VAN0003003	Hattery School	N Side of US 224 E	Vernacular	One Room Schoolhouse	1890
VAN0003207	Alice Duckwell House	224 South Ave	Dutch Colonial Revival	Single Dwelling	1900
VAN0004707	Castle Convalescent Home	308 S Washington St	Chateausque	Single Dwelling	1907
VAN0004807	Vance Harden House & Music Shop	316 S Washington St	Second Empire/Mansard	Single Dwelling	1878
VAN0004907	John D & Mary L McVay House	402 S Washington St	Second Empire/Mansard	Single Dwelling	1880
VAN0005007	John & Victoria Ann Morrow	502 S Washington St	Not Discernable from OHI Form	Single Dwelling	1911
VAN0005107	Paul L Arthur House	619 S Washington St	Queen Anne	Single Dwelling	1885
VAN0005207	James J Hillery House	631-633 S Washington St	Queen Anne	Single Dwelling	1890
VAN0005307	Louis L Mrkvicka House	637 S Washington St	Queen Anne	Single Dwelling	1890
VAN0005407	Mary Albright House	661 S Washington St	Queen Anne	Single Dwelling	1885
VAN0005507	Joseph Olberding House	669 S Washington St	Italianate	Single Dwelling	1890
VAN0005607	Rebecca Manship House	677 S Washington St	Vernacular	Single Dwelling	1880
VAN0005707	Josephine Hawkins House	715 S Washington St	Gothic Revival	Single Dwelling	1860
VAN0005807	Fred J Verse House	809 S Washington St	Colonial Revival	Single Dwelling	1905
VAN0005907	Doctor J Stanley Gasebere House	817 S Washington St	Queen Anne	Single Dwelling	1890
VAN0006007	Extension Dept Brumbach Libr	220 N Jefferson St	Italianate	Single Dwelling	1869

Table 2. Ohio Historic Inventory resources recorded in the study area.

OHI NUMBER	PRESENT NAME	ADDRESS	ARCHITECTURAL STYLE	HISTORIC USE	DATE
PUT0042309	Immaculate Conception Cath Church	abt 201 Church St	High Victorian Gothic	Church/Religious Structure	1885
PAU0002105	George Lynn Bldg	108 E Jackson	Not Determined	Retail Store/Shop	1895
PAU0002205	AR Geyer Bldg	110 E Jackson	Not Determined	Financial Institution	1895
PAU0002305	William T French Bldg	114-116 E Jackson	Romanesque Revival	COMMERCIAL	1890
PAU0002405	WA Savage Bldg	119-123 N Main St	Richardsonian Romanesque	Post Office	1900
PAU0002505	Marvin Woodruff Bldg	113-117 N Main St	Beaux-Arts	COMMERCIAL	1905
PAU0002605	Armory/Paulding Comm Center	N Main St	Richardsonian Romanesque	Arms Storage	1911
PAU0002705	JC Stiver Chevrolet	105 N Main St	Vernacular	Road/Vehicle Related	1910
PAU0002805	St Price Office	101 N Main St	Vernacular	Financial Institution	1910
PAU0002905	Potter Bank Bldg	201-203 E Perry St	Richardsonian Romanesque	Financial Institution	1892
PAU0003005	Union Block	123 W Perry St	Not Determined	COMMERCIAL	1894
PAU0003105	Henry & Sophia Eichling House	607 N Williams St	Shingle	Single Dwelling	1900
PAU0003205	Hines Dist School No 1	SEC SR 500 & CR 87	Vernacular	School	1900
PAU0003307	CH Cunningham House	CR 179	Federal	Single Dwelling	1840
PAU0003403	Round Barn	TR 168 near CR 123	Vernacular	Barn	1910
PAU0003603	Maurice Upthegrove House	TR 168	Vernacular	Single Dwelling	1890
PAU0003703	Clair Paxton House	TR 202	Vernacular	Single Dwelling	1885
PUT0016714	Verna & Cletus Brinkman Farm	23821 Rd Q	Vernacular	Single Dwelling	1890
PUT0030305	Etter Tile Co	SR 634	Not Discernable from OHI Form	Mill/Processing/Manufacturing Facility	1900
PUT0030409	Miller Brothers Tile	unknown	Not Discernable from OHI Form	Extractive Facility or Site	1900
PAU0033912		SR 637 btw Stouffer TR 169 & Bidlock TR 191	Vernacular	Single Dwelling	1885
PAU0034012		SR 637 btw Stouffer TR 169 & Bidlock TR191	Vernacular	One Room Schoolhouse	1860
PAU0034106		SR 637 N of SR 613	Queen Anne	Single Dwelling	1880
PAU0034206		SWC SR 613 & SR 637	Vernacular	Single Dwelling	1915
PUT0002105	Dupont Tile Kilns	SR 634	Not Determined	Mill/Processing/Manufacturing Facility	1900

Table 2. Ohio Historic Inventory resources recorded in the study area.

OHI NUMBER	PRESENT NAME	ADDRESS	ARCHITECTURAL STYLE	HISTORIC USE	DATE
PUT0002210	Arthur L John House	12232 Rd 21L	Vernacular	Single Dwelling	1870
PAU0038205	Reville Farmstead	CR 71 at SR 500	Vernacular	Single Dwelling	1855
PAU0348208	Farm, 4624 CR 55	4624 CR 55	No academic style - Vernacular	Single Dwelling	ca. 1890-1900
PAU0349808	House, 6568 CR 72	6568 CR 72	No academic style - Vernacular	Single Dwelling	ca, 1895-1917
PAU0009605	St Josephs Cath Church	314 N Main St	Mission	Church/Religious Structure	1925
PAU0009705	Paulding High School	405 N Water St (at W Jefferson)	Queen Anne	School	1884
PAU0009805	Paulding Co Carnegie Library	205 S Main St	Second Renaissance Revival	Library - public and private	1914
PAU0012205	US Post Office	121 W Jackson St	Colonial Revival	Post Office	1938
VAN0006107	Ellen Reed Cottage	243 N Jefferson St	Gothic Revival	Single Dwelling	1860

A review of the NRHP files and OHPO consensus DOE files was conducted. There are six NRHP resources recorded in the study area (Table 3). None of these are listed within or near the project area.

Table 3. National Register of Historic Places Listings in the Study Area.			
Resource Number	Resource Name	Address	Function
83002021	Paulding County Carnegie Library	205 S Main St	EDUCATION
80003239	Marsh, George H., Homestead and the Marsh Foundation School	Ridge Rd	EDUCATION
80003206	Round Barn	Address Restricted	AGRICULTURE/ SUBSISTENCE
74001589	Paulding County Courthouse	Courthouse Square	GOVERNMENT: GOVERNMENT
74001639	Van Wert County Courthouse	121 E Main St	GOVERNMENT: GOVERNMENT
79001973	Brumback Library	215 W Main St	EDUCATION

There are 22 DOE resources recorded in the study area (Table 4). There is one DOE archaeological resource, 33PA0132, identified in the study area, otherwise, these are all architectural resources. None of these are indicated within or near the current project and they are greater than 8.1 km (5 mi) from the boundaries of the project, except 33PA0132, this is within this range but not near the project.

Table 4. Determination of Eligibility resources in the study area.			
Resource Number	County	Address	Reference #
VAN0033307	Van Wert	UNK	
VAN0031907	Van Wert	UNK	
PAU0012205	Paulding	121 W Jackson St	00000030
VAN0035007	Van Wert	UNK	
VAN0026007	Van Wert	1010 East Main St	
VAN0032907	Van Wert	UNK	
PAU0038311	Paulding	13730 County Rd 171	
VAN0027507	Van Wert	112 N Race St	
VAN0033107	Van Wert	UNK	
VAN0033407	Van Wert	UNK	
	Van Wert	Jefferson St.	82005086
VAN0032407	Van Wert	UNK	
VAN0020708	Van Wert	Ridge Rd	
VAN0035707	Van Wert	UNK	
VAN0032807	Van Wert	UNK	
VAN0026707	Van Wert	139 E Main St	
	Van Wert	408 E MAIN ST	
VAN0033707	Van Wert	UNK	
	Van Wert	Central Ave. & Market St.	65005029
PA0132	Paulding		
VAN0037507	Van Wert	UNK	
VAN0033207	Van Wert	UNK	

A review of the CRM/contract files was conducted and there have been 36 documented surveys conducted in the study area in accordance with the online OHPO resource (Hillen and Bankowitz 2004; Stevens 1992; Jeske and Stillwell 1994; Weller Von Molsdorff and Fox 1997; Watkins 2002; Payette 2008; Murphy 1994; Weller 2017a, 2017b, 2017c, 2009; Weller Von Molsdorff 1999; Baker 2000a, 2000b, 2002; Weller and Porter 2006; Kreinbrink 1999; Bullett and Brown 2015a, 2015b; Pratt 1988; Zink 2011; Keener 2012; Nass 1979; Walz 2012; Lehmann 2017; Patton et al. 2006; Schwekart and Baker 2003; Burks 2000; Jackson 1990; Nidermier and Keener 2009; Breetzke and Warminski 2005; Demeter 2004; Weller and Zink 2006; Beamer 1992; Schweikart 2002). There was a cursory and early CRM survey conducted in this area that identified many of the sites noted in the literature review; this report/survey is not on the online resource, but the sites it identified are noted. This was done in the middle of the 1970s for the Little Auglaize Watershed Survey for the SCS (Otto 1975). The exact locations of these early surveyed areas relative to this former project are not certain. There have been two CRM investigations conducted for wind farms that are located to the south and west of the currently proposed project. These surveys recorded the OAI sites that have higher

numbers and are located to the south and west of the project area. Their investigated areas are not available online, but it appears that the sites they identified are noted. There are two surveys, Payette (2008) and Pratt (1988), that directly involved the project area.

Cartographic/atlas resources were reviewed for the project area to verify the locations of any buildings or structures that might be involved in this project. The subject area encompasses a large area, including two nucleated communities still in existence today (Haviland and Grover Hill). The atlases and early nineteenth century topographic maps indicate that there were many extant or former buildings located within the project area. The existing residential locations are being avoided and these are typically re-occupied areas. Expectedly, the wind turbines avoid village and town settings. The histories were reviewed to determine if there were any ‘ghost’ towns, early settlers, or settlements involved in the project area. The former hamlet or community of Folmer was located to the west of Haviland and it is in the vicinity of the project area. The histories indicated that Robert Barnhill, the first settler in 1837, resided along Blue Creek and is the Southwest Quarter of Section 14. The project corridor crosses through this Section several times and investigations will need to be alerted to any evidence of this early occupation. A review of the USGS 15 Minute Series Topographic maps indicates several communities, residences, and schools in this large polygon (Figure 151).

Cemetery Data

There are 73 cemeteries known from within the study area (Table 5). None of these are recorded within the planned areas for the wind turbine farm.

Table 5. Cemeteries located in the study area.				
12052	RIDGE-RIDGE TOWNSHIP	Ridge	Van Wert	On south side of US 30. Opposite Baker Road (TR 163). East of county home
10123	DOTSON	Monterey	Putnam	Six miles northwest of Ottoville. 2200 feet south of Paulding County line. 1060 feet east of Van Wert County line
9269	MOUNT ZION	Latty	Paulding	One mile east of Grover Hill on SR 114. Then north 2.5 miles on CR 151. On west side of road
14015	VINEGAR FARM PLOT	Crane	Paulding	North side of TR 162 between US 127 and TR 97. 1.125 miles west of US 127 and 250 feet north of TR 162. On Ray Goyings farm (1999)
9274	AUGLAIZE CHAPEL-CHURCH OF GOD	Washington	Paulding	Two miles north of Roselms. Turn east 1.75 miles. On south side of CR 60
9212	DOTTERER	Auglaize	Paulding	1.5 miles south of Junction. 0.25 mile west of Miami Extension Canal and TR 163
9236	SWITZER	Brown	Paulding	North of Melrose. On TR 181 then east on TR 108. Across bridge
10144	FRANCONIA	Perry	Putnam	South of Dupont. East of SR 634. 1600 feet south of TR I-22. Back a lane. On the west bank of the Auglaize River
9228	FORT BROWN	Brown	Paulding	On CR 171. A short distance south of CR 177. At site of Fort Brown. May not be actual burial site
9218	SAINT MARYS	Auglaize	Paulding	0.25 mile south of Junction. 0.25 mile west of old Miami Extension Canal and TR 163. Immediately west of JUNCTION

Table 5. Cemeteries located in the study area.				
9265	HEDGES	Jackson	Paulding	A short distance east of Broughton. On SR 613
10147	SAINT BARBARAS	Perry	Putnam	In village of Cloverdale. South of SR 114. 1000 feet west of SR 634. On north side of TR K-22
12059	SCOTT-(OAKLAND)	Union	Van Wert	1.25 miles west of US 127. Just west of Scott. On south side of Van Wert-Paulding County Line Road
9267	PLEASANT GROVE	Jackson	Paulding	About 3 miles northeast of Paulding. On north side of CR 111
9272	LIVE OAK	Paulding	Paulding	In Village of Paulding and Jackson Township. On east side of Emerald Road (CR 115)
10110	HOLDEN	Jackson	Putnam	Just northwest of intersection of TR 21-L and TR 22-K. On west side of TR 22-K
12033	DUNKARD/DUNCARD	Hoaglin	Van Wert	Three miles east of US 127. On north side of Wetzel Road (CR 192)
9257	LATTY-POWERS FARM	Emerald	Paulding	Go west from Junction on SR 111 to TR 121. Turn south about 0.5 mile to ditch. Do not cross ditch but turn left about 1000 feet
14014	JACOBS-EATON PLOT-EATON CHILDRENS HOME	Crane	Paulding	West of US 127 between TR 162 and CR 176
9278	FOUGHT	Washington	Paulding	One mile west of Mandale on SR 114. Turn south of TR 197 to intersection. Turn west on TR 32 to TR 265. Turn north for 0.25 mile (At end of and east of TR 265). Just east of YOUNGS
9215	JUNCTION	Auglaize	Paulding	0.25 mile west of old Miami Extension Canal and TR 163. 0.25 south of Junction. West of TR 163, On TR 1023
9224	BLUE CREEK-BLUE CREEK TOWNSHIP NORTH	Blue Creek	Paulding	Between CR 60 and TR 48. Northeast of junction of TR 95 and TR 48
15112	UNNAMED	Jackson	Paulding	Between TR 131 and TR 137. South of CR 146
9231	LITTLE AUGLAIZE	Brown	Paulding	One mile south of Melrose. On both sides of CR 177
12034	GRAND VICTORY-MOHR	Hoaglin	Van Wert	0.5 mile east of US 127. On west side of Hoaglin Road (TR 111). Between Wetzel Road (CR 192) and Mohr Road (TR 202)
9216	LANDIS	Auglaize	Paulding	On west side of road CR 171. North of TR 156
9263	BOWHOLTZ	Jackson	Paulding	Five miles west of Oakwood on SR 613. Then 1 mile north on SR 637. 0.25 mile west on TR 108. On the north side of TR 108
9282	MIDDLE CREEK	Washington	Paulding	One mile south of Grover Hill on SR 637. 1.3 mile east on CR 24. Both sides of road
10141	CASCADE	Perry	Putnam	About 3 miles southeast of Dupont. South of SR 114. On west side of TR 22-K
10124	HAMMONS-WANNEMACHER	Monterey	Putnam	Southwest of Ottoville. Between TR Q-26 and TR R. On west side of CR 26-Q
15113	PRAIRIE CHAPEL	Brown	Paulding	East of Oakwood. Just south of intersection of TR 104 and CR 209. Old section on east side of CR 209. New section on west side of CR 209
9251	AMKNEY-LUTHERAN-(ANKNEY)	Emerald	Paulding	Three miles west of Junction on CR 111. South 0.5 mile on TR 127. On east side of road

Table 5. Cemeteries located in the study area.				
9214	HOSTERMAN	Auglaize	Paulding	About 0.75 mile north of TR 156. On west side of CR 171
9283	TAYLOR WILSON	Washington	Paulding	Between CR 177 and TR 187. Northeast of Middle Creek. 1300 feet north of CR 60
9266	LINCH-COUGH LIN	Jackson	Paulding	South of Hedges. West of TR 125
9223	APOSTOLIC CHRISTIAN	Blue Creek	Paulding	About 4 miles south of Paulding on US 127. Then a short distance west on TR 82
12060	TAYLOR	Union	Van Wert	Four miles north of Van Wert. On west side of US 127. At Dixon-Cavett-Wetzel Road (CR 192)
10145	MYERS	Perry	Putnam	About 3 miles southeast of Dupont. On east side of Road 22K. South of SR 114
9229	HOOVER-THOMAS	Brown	Paulding	South of CR 140. West of TR 191. On north side of a stream. On John Thomas farm
9235	SHERMAN-SHERMAN EAST AND WEST	Brown	Paulding	Across river from Charloe. On CR 138 then north about 0.5 mile. On both sides of CR 179 at intersection with CR 140
9273	SAINT PAUL	Paulding	Paulding	On TR 114. Just a short distance east of CR 87
9279	HARRELL/HERRELL-(HERTEL)	Washington	Paulding	2.5 miles north of SR 114 on TR 187. Turn east on TR 66. On east side of creek. North of TR 66. In a field
9284	YOUNGS-(YOUNG)	Washington	Paulding	West of Mandale on SR 114 for 1 mile. Turn south on TR 197 to TR 32 (first road). Turn west to Road 265 North. On west side of road
15109	CANALPORT	Brown	Paulding	Off TR 120. North of TR 161 (dead end road). Was town of Canalport. Probably near where canal was bridged over Bluecreek
9232	OAK GROVE-DUNKARD	Brown	Paulding	Just west of juncture of CR 205 and the Auglaize River as they exit the county
9270	PLEASANT VIEW-WEST VIEW-WILLIAMSON	Latty	Paulding	East of US 127 on Road. On south side of TR 72
9275	BIBBS-BURBAGE-CARLTON	Washington	Paulding	East of Roselms. On SR 114 to TR 193. Turn north about 0.75 mile. East on TR 42 to end of road
15128	COMER	Jackson	Putnam	Between Auglaize River And SR 114. 1000 feet south of Perry Township line. 2350 feet south of intersection of SR 114 and Perry TR 21
9280	MIDDLE CREEK ZION BAPTIST-LITTLE MIDDLE CREEK-MIDDLE CREEK	Washington	Paulding	One mile north of Roselms. East of CR 177 between CR 48 and Middle Creek. Church on site
9264	COUNTY HOME	Jackson	Paulding	Northeast of Paulding. On north side of CR 111. Just west of drive into the Paulding County Home
10122	ANTIOCH-UNION	Monterey	Putnam	Three miles north of Ottoville. 1.5 miles east of SR 66. On Road N and Road 25-M
12049	WOODLAND	Pleasant	Van Wert	Just west of Van Wert. Reached from Woodland Avenue. Other cemeteries moved here
10143	FAIRVIEW	Perry	Putnam	West of Dupont. South of CR I-18. At south end of TR 23-H
10126	SAINT MARYS	Monterey	Putnam	Just south of Ottoville. On east side of SR 66
14362	PAULDING MEMORIAL	Jackson	Paulding	In village of Paulding. East side of Emerald Road 115. Between Johnson Road 154 and Road 162
9233	OAKWOOD	Brown	Paulding	At north edge of Oakwood. On west side of SR 66

Table 5. Cemeteries located in the study area.				
9271	COOPER-HAINES	Paulding	Paulding	About 2.5 miles southwest of Paulding. On south side of SR 500
9254	ANGROVE-BLAINE	Emerald	Paulding	Go west from Junction on SR 111. Turn south on TR 121 about 0.5 mile to ditch. Cross and go about 500 feet west. On Chester Straley farm
9256	KINZER	Emerald	Paulding	TR 135 about 0.25 mile north of Wabash Canal Road (SR 111). On east side of the 0.5 mile dirt road
12035	MOUNT PLEASANT	Hoaglin	Van Wert	0.3 mile north of Wetzel Road (CR 192). On west side of Slane Road (TR 145)
9276	BOTWELL-(BOUTWELL)	Washington	Paulding	Just east of intersection of TR 197 and 300 feet south of TR 48
12062	KINGS-(KING)	Washington	Van Wert	0.25 mile south of US 30. On east side of Middlepoint-Wetzel Road (CR 185)
14023	MYERS BURIAL PLOT	Washington	Paulding	North of TR 207 between TR 72 and Auglaize River. Near Auglaize River. In wooded area
10146	NEW BETHANY	Perry	Putnam	Southwest of Dupont. West of SR 634. On north side of TR I-23
9225	BLUE CREEK-ABBOTT	Blue Creek	Paulding	About 1.5 miles west of US 127. On both sides of CR 60
9268	UPTHEGROVE	Jackson	Paulding	Accessible from Emerald Township. Adjoins Emerald Township. 4 miles northeast of Paulding on CR 111. Then west 0.5 mile on TR 168. Then south on TR 283 to end
9230	KINGERY	Brown	Paulding	Between Charloe and Oakwood. North side of Auglaize River
9252	ANKNEY FARM-HYMAN-THOMPSON-(TOWNSHIP)	Emerald	Paulding	SR 111 to CR 123. North 0.33 mile. West on private farm land
9281	MELLINGER	Washington	Paulding	About 1000 feet north of TR 48. On east side of TR 193
9217	POTTER-LINK-(KLEIN)	Auglaize	Paulding	Northeast of Junction. On CR 179. Near river
9226	CHARLOE-BLAKESLEE-(BLAKESLIE)	Brown	Paulding	Just south of town of Charloe. On northeast corner of CR 138 and CR 171
12058	MCCLURE-DOWLER	Union	Van Wert	Approximately 1 mile north of US 30. On Liberty-Union Road
9261	SNELLENBARGER	Harrison	Paulding	1.5 miles northeast of Payne. On SR 500

Summary

In October of 2019, Westwood Professional Services, Inc. contracted Weller & Associates, Inc. (Weller) to conduct a Cultural Resource Management Preliminary Review for the 15 square mile NW Ohio Starwood Wind Energy Wind Turbine Farm project in Paulding County, Ohio. The project area is large and includes several previously recorded archaeological sites, buildings, and communities. There are no National Register of Historic Places or Determination of Eligibility resources considered within the project or within four miles of it. There are currently no known significant cultural resources within the project area or its neighboring setting. There are relatively

few sites recorded in the region or in the vicinity and those that are archaeological have not been considered as significant. Similar results can be anticipated upon Phase I investigations of this area.

References Cited

Baker, S. W.

2002 *Phase I Cultural Resource Investigations for the Proposed Replacement of two Bridges (PUT-694-0.30/8.25; PID 21714) in Greensburg and Perry Townships, Putnam County, Ohio*. Ohio Department of Transportation, Office of Environmental Services. Copy available for review from the Ohio History Connection.

2000a *Letter Report: Summary of Cultural Resources Field Review in Jackson Township, Paulding County, Ohio (PAU-637-6.50 [PID 19396])*. Ohio Department of Transportation, Office of Environmental Services. Copy available for review from the Ohio History Connection.

2000b *Letter Report: Summary of Cultural Resources Field Review in Jackson Township, Paulding County, Ohio (PAU-637-6.50 [PID 19396])*. Ohio Department of Transportation, Office of Environmental Services. Copy available for review from the Ohio History Connection.

Beamer, H.

1992 *Literature Review and Archaeological Survey: Proposed Oakwood Wastewater Lagoon, Brown Township, Paulding County, Ohio*. ASC Group, Inc. Copy available for review from Ohio History Connection.

Breetzke, D. and M. Warminski

2005 *Phase I Archaeology Letter Report for the Nextel Tower OH 4337 D, Ottoville/Ft. Jennings, Monterey Township, Putnam County, Ohio*. Environment & Archaeology, LLC. Copy available for review from Ohio History Connection.

Burks, J.

2000 *Phase I Cultural Resource Management Survey of the Proposed Verizon Cell Tower (Ft. Jennings 759C) in Jennings Township, Putnam County, Ohio*. Professional Archaeological Services Team. Copy available for review from Ohio History Connection.

Demeter, S. C.

2004 *Phase I Cultural Resources Survey of the Proposed Haviland Lateral Interconnect Gas Pipeline in Blue Creek and Benton Townships, Paulding County, Ohio*. Commonwealth Cultural Resource Group. Copy available for review from Ohio History Connection.

Gullett, C. and J. Brown

2015a *Phase I Archaeological Survey for the Scott Wireless Cellular Tower in Blue Creek Township, Paulding County, Ohio (CTL# 14510944COL)*. EMH&T, Inc. Copy available for review from Ohio History Connection.

2015b *Phase I Archaeological Survey for the Cloverdale/Prowant Wireless Cellular Tower in Perry Township (Village of Cloverdale), Putnam County, Ohio (CTL#15510106COLA)*. EMH&T, Inc. Copy available for review from Ohio History Connection.

Hillen, L. B. and R. Bankowitz

2004 *The Phase I Archaeological Survey for the Van Wert Towne Center Development in Pleasant Township, Van Wert County, Ohio*. ASC Group, Inc. Copy available for review from Ohio History Connection.

Jackson, K.

1990 *A Phase I and II Archaeological Reconnaissance of Proposed Natural Gas Transmission Facilities in Allen, Hardin, Marion, and Paulding Counties, Ohio*. Gray & Pape, Inc. Copy available for review from Ohio History Connection.

Jeske, R. and L. N. Stillwell

1994 *Van Wert Industrial Park: An Archaeological Reconnaissance Survey in Van Wert County, Ohio*. Indiana-Purdue University. Copy available for review from Ohio History Connection.

Keener, C.

2012 *Phase I Cultural Resource Management Survey of a Proposed 24.2 ha (60 a.) Cooper Farm Development and 1,000 ft long Section of a Water Line in Brown Township, Paulding County, Ohio*. Professional Archaeological Services Team. Copy available for review from Ohio History Connection.

Kreinbrink, J.

1999 *Phase I Archaeology Survey of 80 Acres, Monterey Township, Putnam County, Ohio*. Natural & Ethical Environmental Solutions. Copy available for review from Ohio History Connection.

Lehmann, J.

2017 *History/Architecture Survey for the 27.4 km (17 mi) Haviland-North Delphos 138kV Rebuild Project in Putnam, Paulding, and Van Wert Counties, Ohio*. Weller & Associates, Inc. Copy available for review from Ohio History Connection.

Murphy, J. L.

1994 *A Phase I Literature Survey and Field Reconnaissance (Locational Survey) of Twelve Coaxial Cable Stream Crossing Sites in Putnam and Van Wert Counties, Ohio*. Copy available for review from the Ohio History Connection.

Nass, J.

1979 *Preliminary Reconnaissance Archaeological Survey of the Middlepoint Sewer Project Area Proposal, City of Middlepoint, Van Wert County, Ohio*. Defiance College Archaeological Field School. Copy available for review from the Ohio History Connection.

Niedermier, K. and C. S. Keener

2009 *Phase I Cultural Resource Management Survey of a Proposed Cell Tower (Tri County Tower) in Ridge Township, Van Wert County, Ohio*. Professional Archaeological Services Team. Copy available for review from the Ohio History Connection.

Nye, K and C. S. Keener

2006 *Phase I Cultural Resource Management Survey of a Proposed 24.3 ha (60 a) Development in Monroe Township, Putnam County, Ohio*. Professional Archaeological Services Team. Copy available for review from the Ohio History Connection.

Patton R., K. Duerksen, and S. Chanchani

2006 *Phase I Cultural Resource Survey of the Proposed Upground Water Project for the City of Delphos, Van Wert County, Ohio*. BHE Environmental, Inc.

Payette, J.

2008 *Phase I Cultural Resource Investigation of Proposed OH-Grover Hill Telecommunications Tower Project Area, Latty Township, Paulding County, Ohio*. ERM. Copy available for review from Ohio History Connection.

Pratt, G. M.

1988 *A Phase I and II Archaeological Assessment of the Proposed Grover Hill Sewerage Treatment Plant, Grover Hill, Paulding County, Ohio*. Heidelberg University. Copy available for review from the Ohio History Connection.

Schweikart, J.

2002 *Phase I Cultural Resources Investigations of the PAU-CR 138-11.668 (PID 23083) Bridge Replacement and Realignment (SFN # 6330665) in Brown Township, Paulding County, Ohio*. ASC Group, Inc. Copy available for review from the Ohio History Connection.

Schweikart, J. and S. Baker

2003 *Phase I Cultural Resources Investigations of the PAU-500-8.78 (PID 24936) Sight Distance Improvement Project in Paulding Township, Paulding County, Ohio (Short Report Format)*. ODOT.

Stevens, P.

1992 *A Phase I and Phase II Cultural Resource Management Survey of the Proposed Acme Precision Expansion Site, Otto Ville, Putnam County, Ohio*. SCS Engineers. Copy available for review from the Ohio History Connection.

Walz, G.

2012 *Phase I Cultural Resource Investigations of the Proposed Anomaly Dig 2012.823 in Jackson Township, Paulding County, Ohio*. Public Service Archaeology Program. Copy available for review from the Ohio History Connection.

Watkins, J.

2002 *Phase I Cultural Resources Investigations for the Proposed Intersection Improvement to State Route 111 and State Route 637 (PAU-111-23.26; PID 23174) in Auglaize Township, Paulding County, Ohio*. ODOT.

Weller, R. J.

2017a *Phase I Cultural Resource Management Investigations for a 23.9 ha (59 ac) Development Site in Pleasant Township, Van Wert County, Ohio*. Weller & Associates, Inc. Copy available for review from the Ohio History Connection.

2017b *Phase I Cultural Resource Management Investigations for the North Middle Point Station Expansion and T-Line Reroute Project in Ridge and Washington Townships, Van Wert County, Ohio*. Weller & Associates, Inc. Copy available for review from the Ohio History Connection.

2017c *Phase I Archaeological Investigations for the Approximately 27.4 km (17 mi) Haviland-North Delphos 138kV Line Rebuild Project in Paulding, Putnam, and Van Wert Counties, Ohio*. Weller & Associates, Inc. Copy available for review from the Ohio History Connection.

2009 *Phase I Cultural Resource Management Survey for the 647.5 ha (1,600 ac) Ohio Jobs Ready Site in Ridge, Hoaglin, and Pleasant Townships, Van Wert County, Ohio*. Weller & Associates, Inc. Copy available for review from the Ohio History Connection.

Weller, R. J. and C. Porter

2006 *Phase I Cultural Resources Management Survey for the Combined Approximately .4 ha (1 ac) Water Storage Tank, Access Road, and Waterlines in Washington Township, Van Wert County, Ohio*. Weller & Associates, Inc. Copy available for review from the Ohio History Connection.

Weller, R. J. and J. Zink

2006 *Phase I Cultural Resources Management Investigation for the 4 ha (10 ac) Delphos Upground Reservoir Borrow Area in Washington Township, Van Wert County, Ohio*. Weller & Associates, Inc. Copy available for review from the Ohio History Connection.

Weller Von Molsdorff, R. J.

1999 *Phase I Cultural Resources Management Investigations for the Proposed PAU-CR-171-3.20 Bridge Replacement and Road Realignment in Browns Township, Paulding County, Ohio*. APPLIED Archaeological Services, Inc. Copy available for review from the Ohio History Connection.

Weller Von Molsdorff, R. J. and D. Fox

1997 *Phase I Cultural Resource Management Investigations for the Proposed Pau-CR171-2.896 Bridge Replacement and Road Realignment in Brown Township, Paulding County, Ohio*. APPLIED Archaeological Services, Inc. Copy available for review from the Ohio History Connection.

Zink, J.

2011 *Phase I Cultural Resource Management Survey for the Proposed Weller Farms (OH004A) Wireless Cellular Tower in Monroe Township, Putnam County, Ohio*. Weller & Associates, Inc. Copy available for review from the Ohio History Connection.

Figures



Figure 1. Political map of Ohio showing the approximate location of the project.

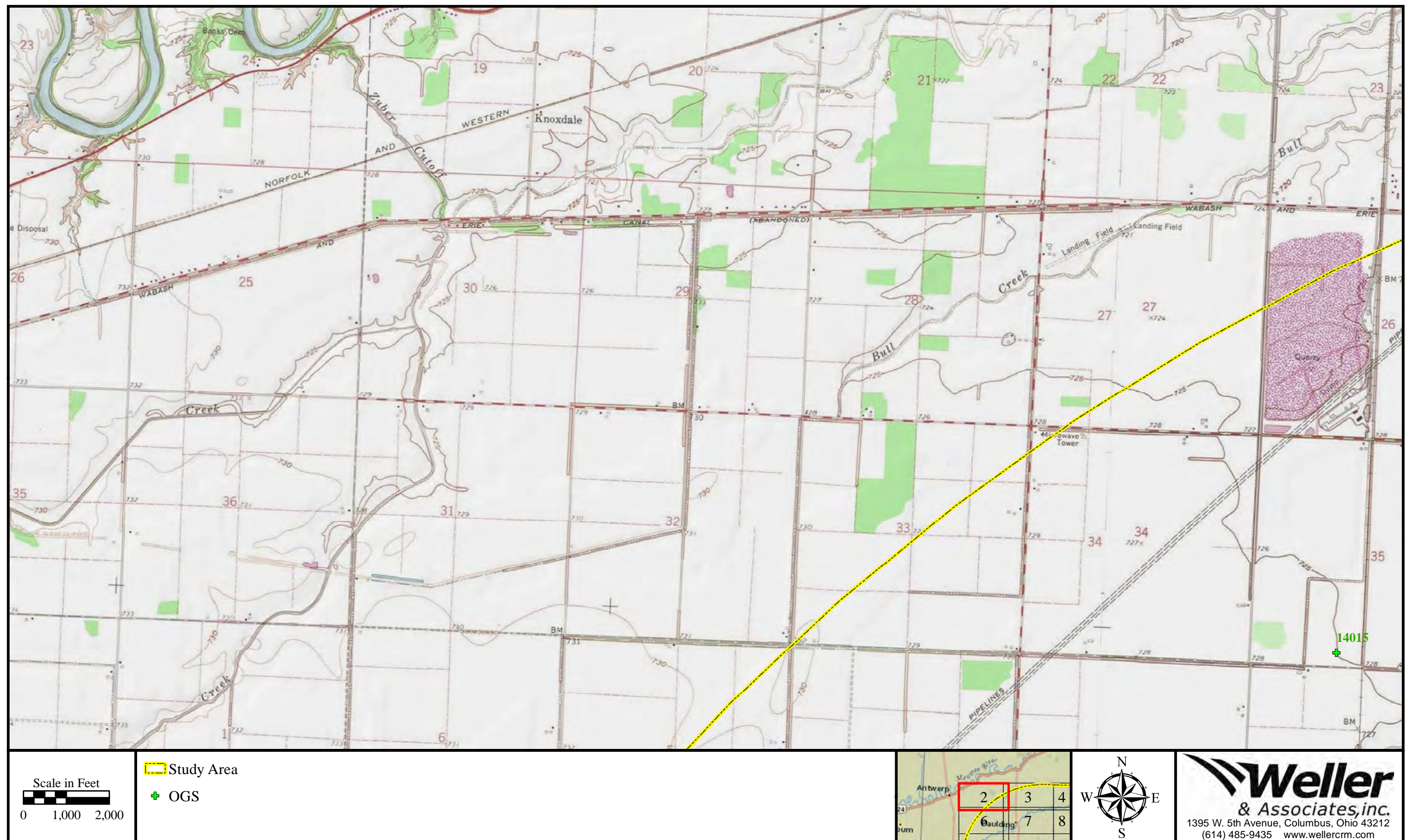


Figure 2. Portions of the USGS 1973 Antwerp, and 1973 Paulding, Ohio 7.5 Minute Series (Topographic) maps indicating the location of the project and previously recorded resources in the study area.

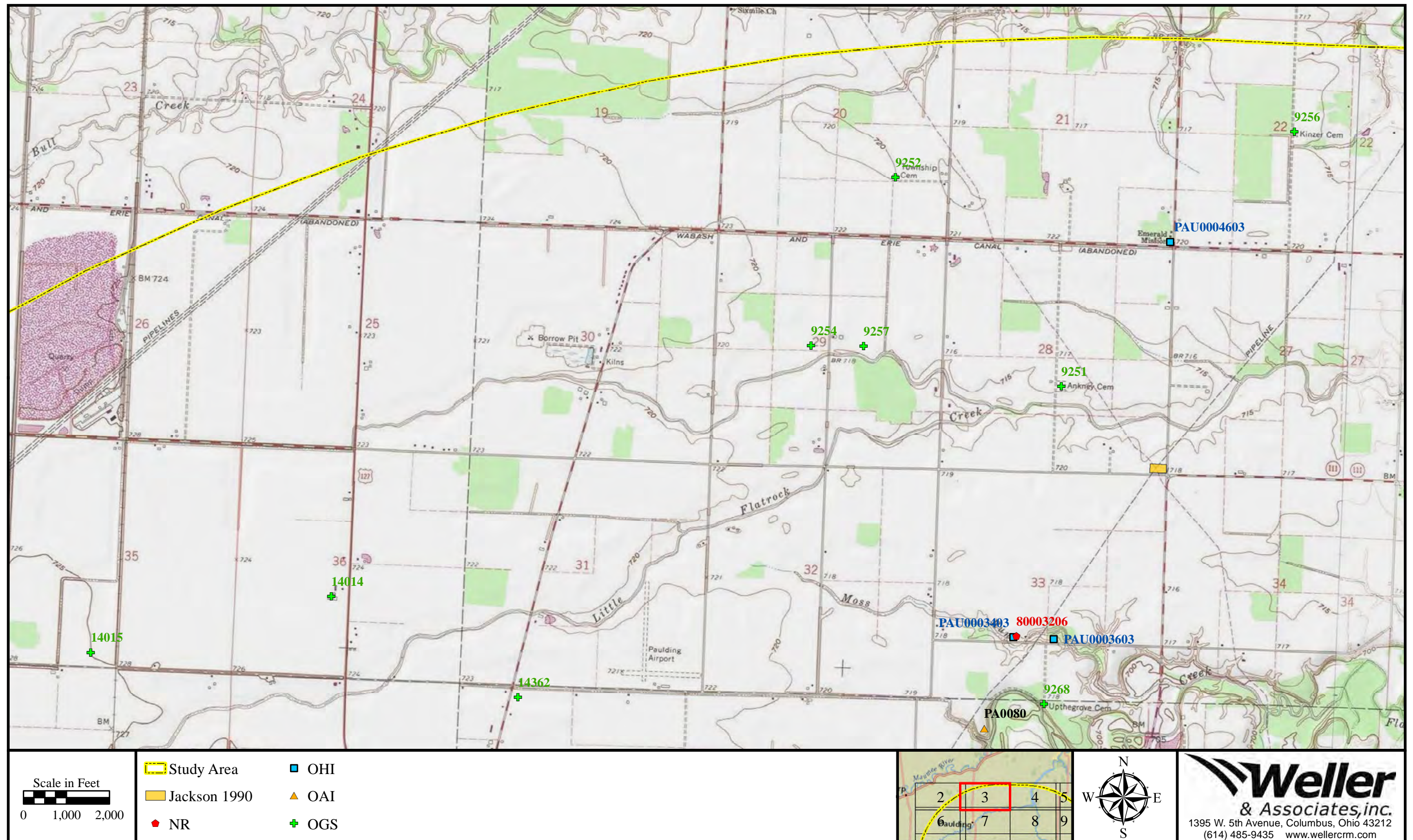


Figure 3. Portion of the USGS 1973 Paulding, Ohio 7.5 Minute Series (Topographic) map indicating the location of the project and previously recorded resources in the study area.

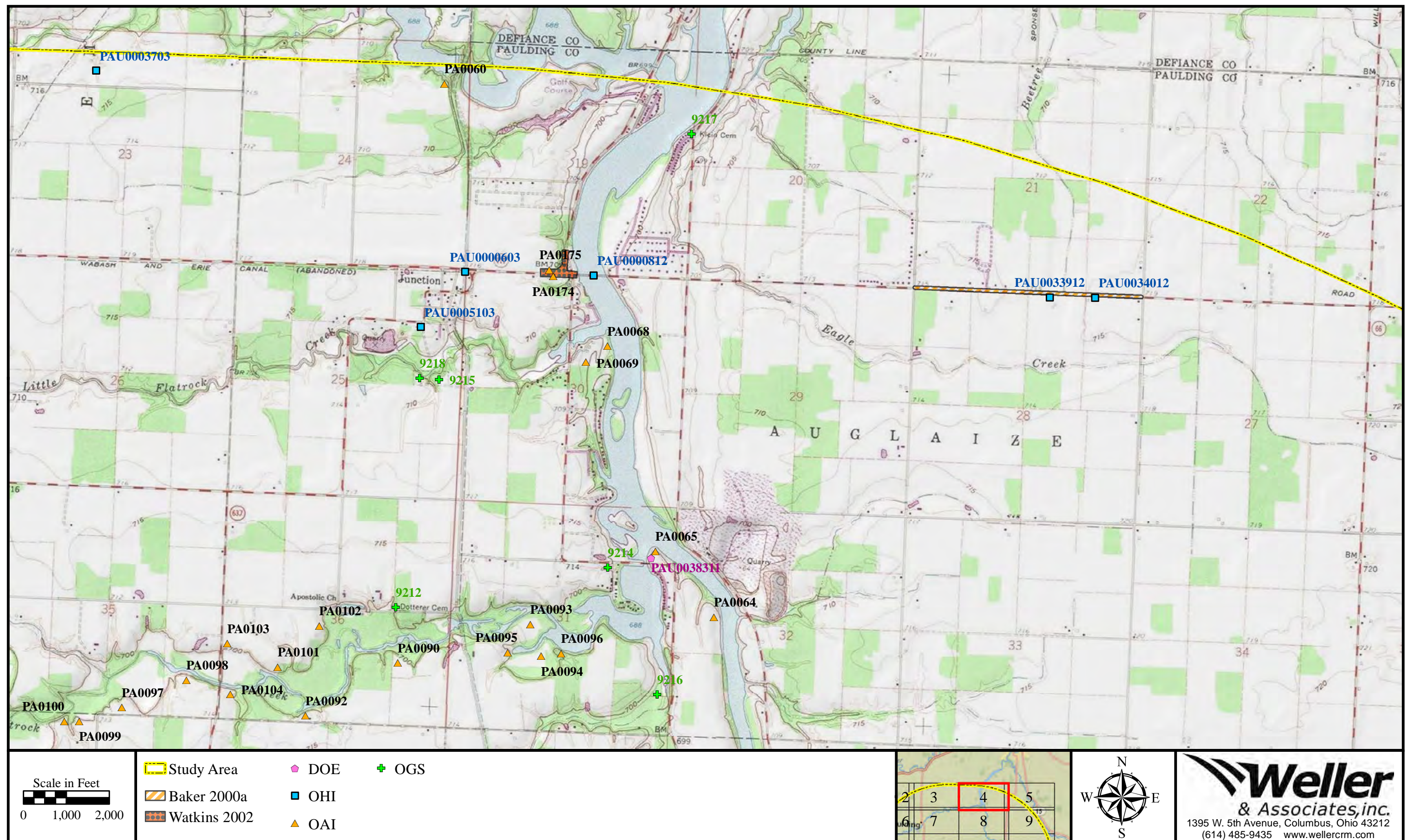


Figure 4. Portion of the USGS 1973 Junction, Ohio 7.5 Minute Series (Topographic) map indicating the location of the project and previously recorded resources in the study area.

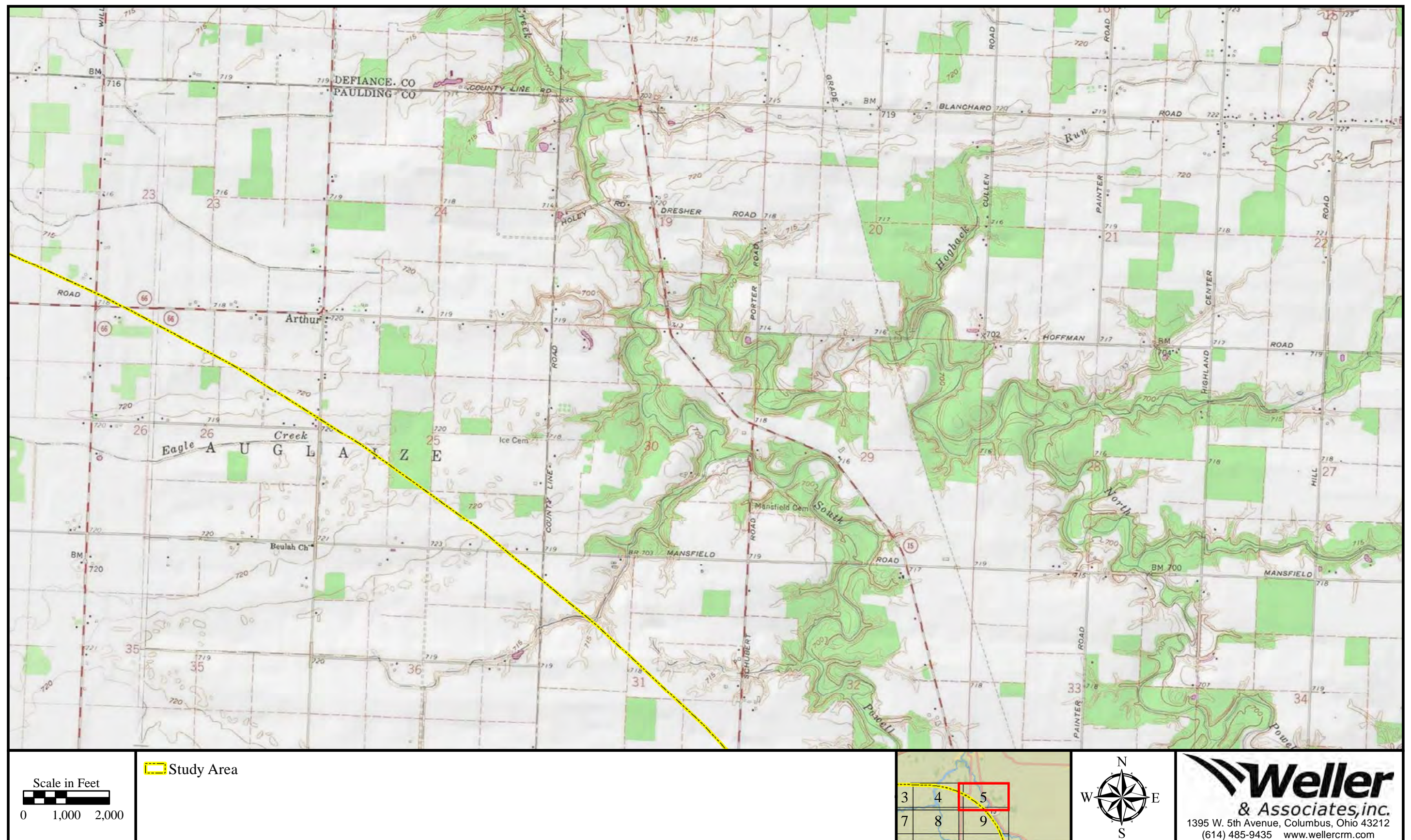


Figure 5. Portion of the USGS 1974 Ayersville, Ohio 7.5 Minute Series (Topographic) map indicating the location of the project and previously recorded resources in the study area.

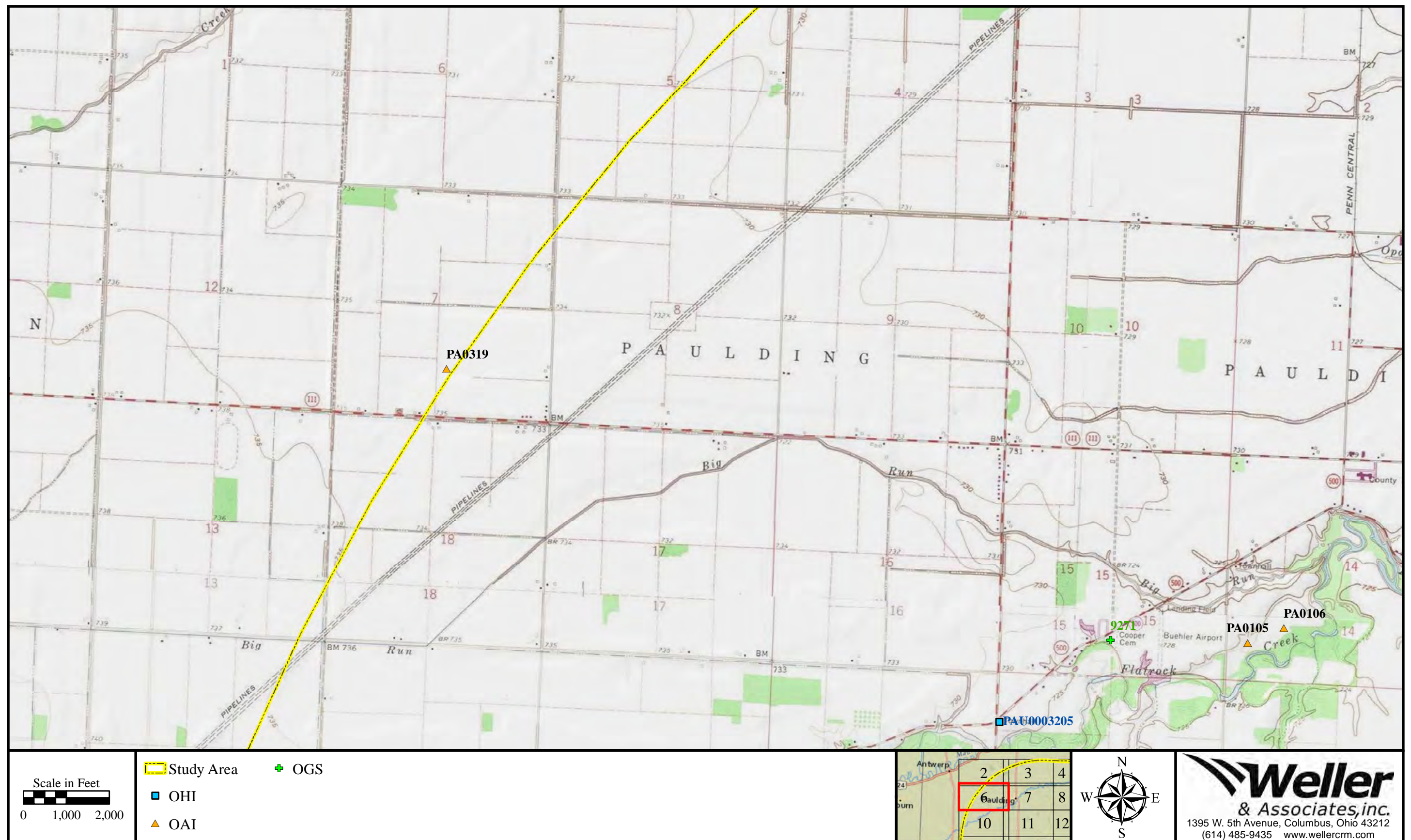


Figure 6. Portions of the USGS 1973 Antwerp, 1973 Paulding, Ohio 7.5 Minute Series (Topographic) maps indicating the location of the project and previously recorded resources in the study area.

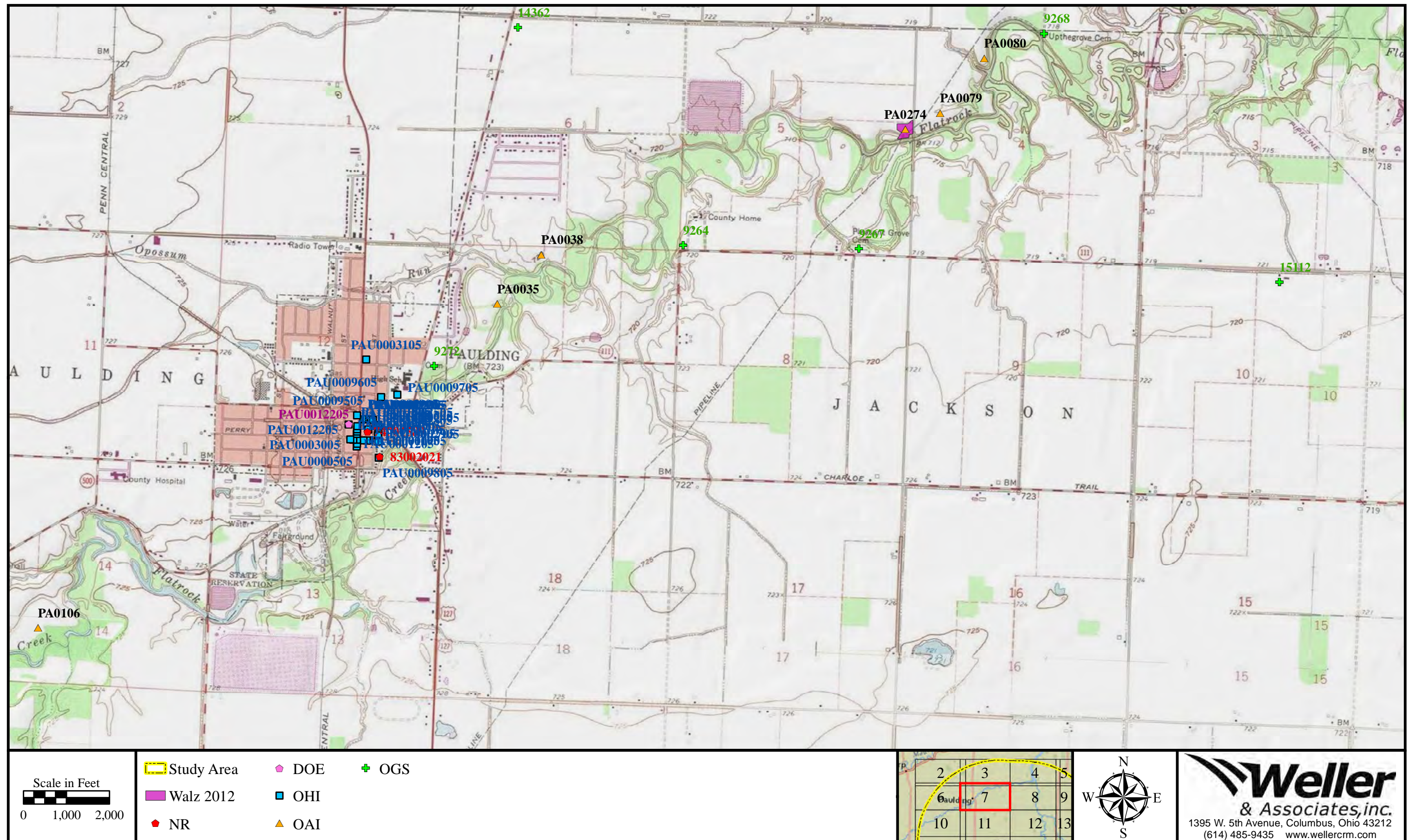


Figure 7. Portion of the USGS 1973 Paulding, Ohio 7.5 Minute Series (Topographic) map indicating the location of the project and previously recorded resources in the study area.

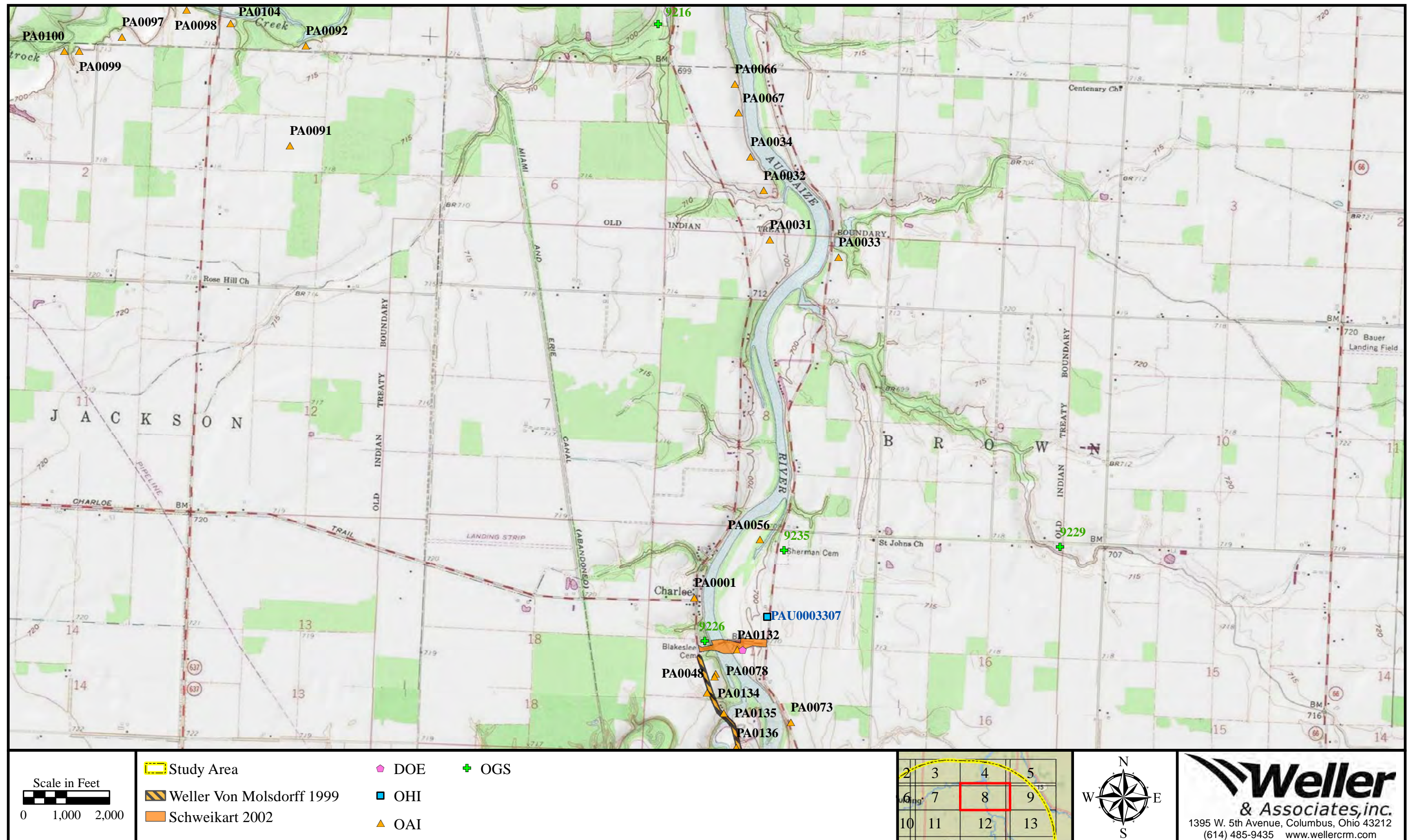


Figure 8. Portion of the USGS 1973 Junction, Ohio 7.5 Minute Series (Topographic) map indicating the location of the project and previously recorded resources in the study area.

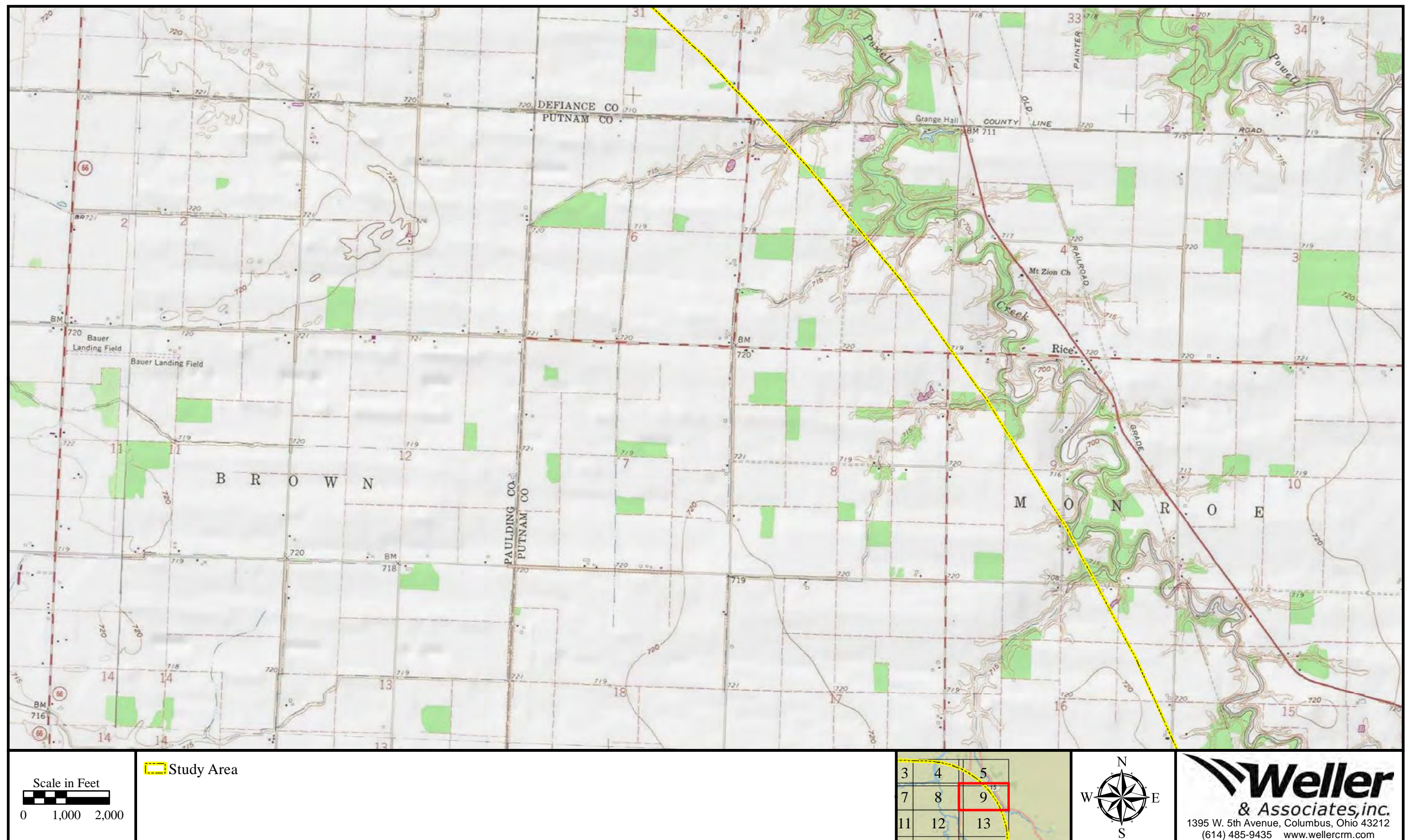


Figure 9. Portion of the USGS 1974 Ayersville, Ohio 7.5 Minute Series (Topographic) map indicating the location of the project and previously recorded resources in the study area.

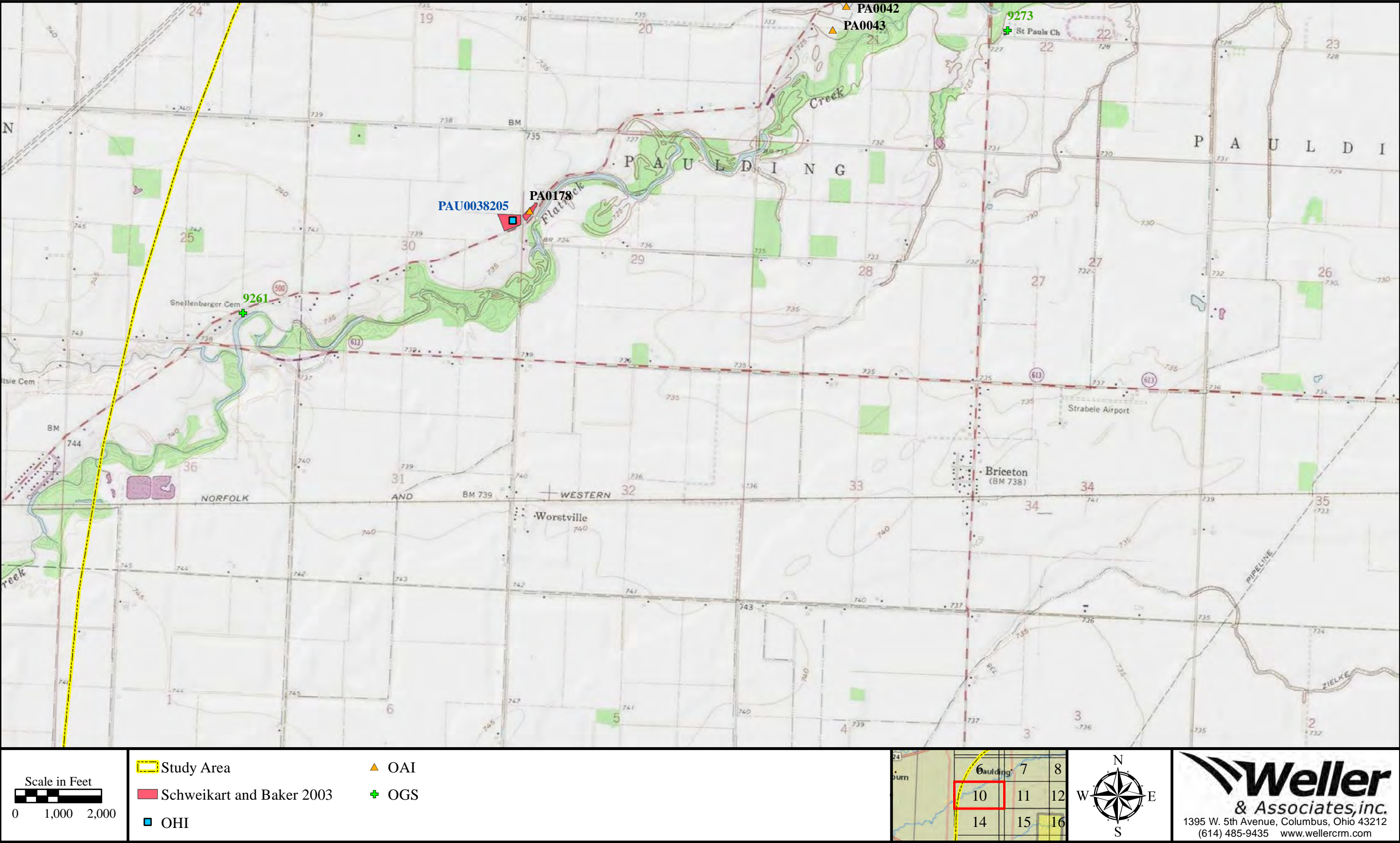


Figure 10. Portions of the USGS 1974 Payne, and 1974 Latty, Ohio 7.5 Minute Series (Topographic) maps indicating the location of the project and previously recorded resources in the study area.

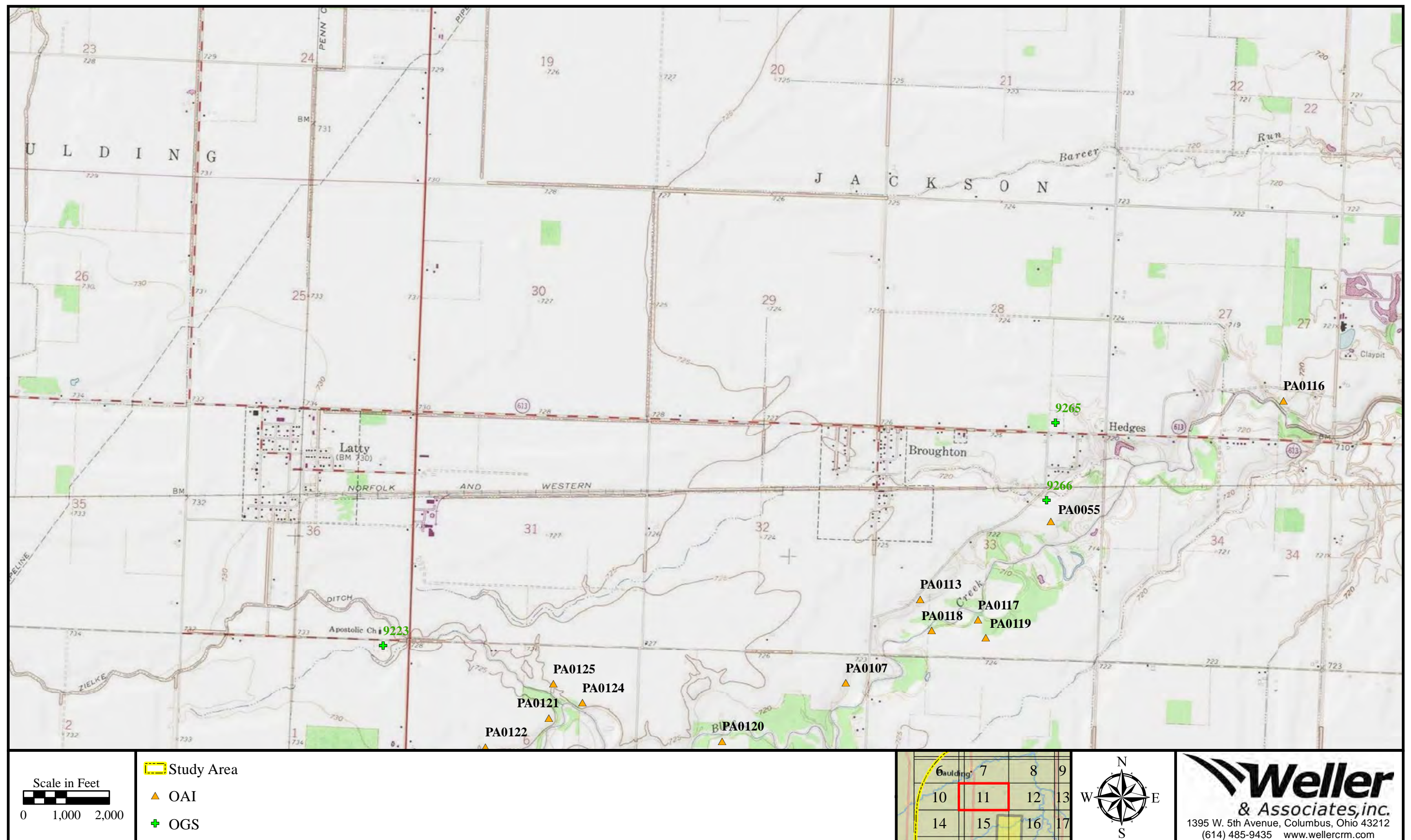


Figure 11. Portion of the USGS 1974 Latty, Ohio 7.5 Minute Series (Topographic) map indicating the location of the project and previously recorded resources in the study area.

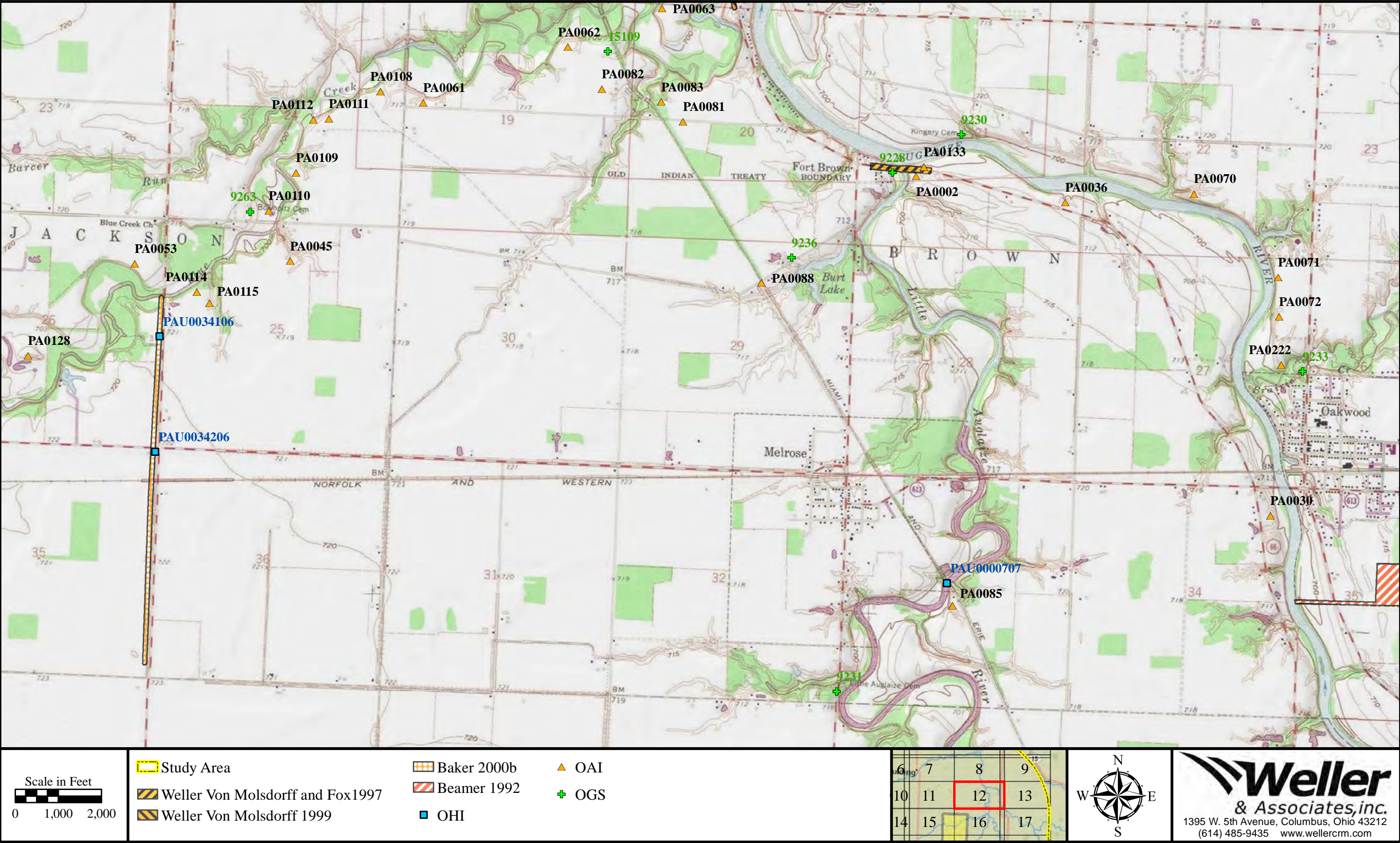


Figure 12. Portion of the USGS 1973 Oakwood, Ohio 7.5 Minute Series (Topographic) map indicating the location of the project and previously recorded resources in the study area.

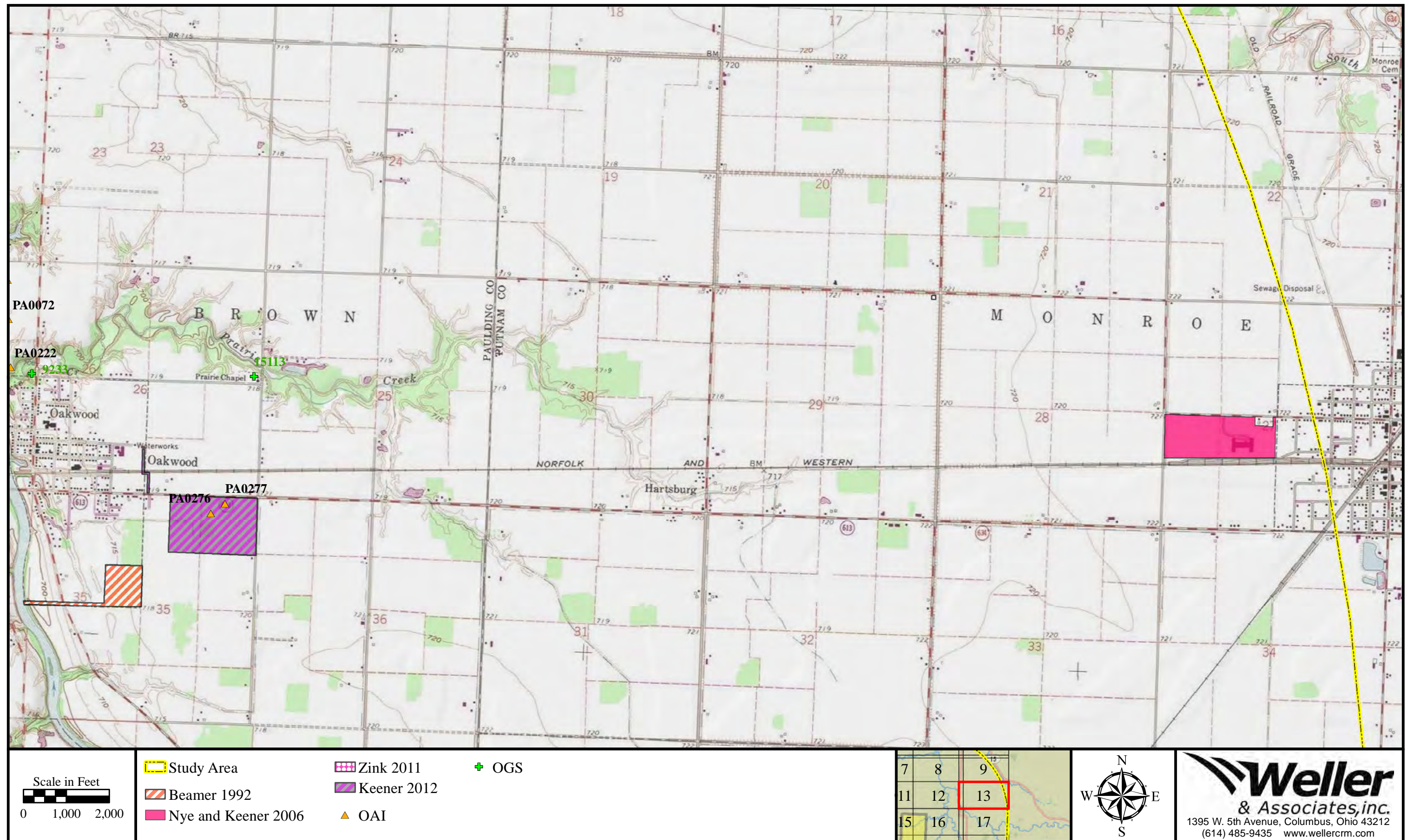


Figure 13. Portion of the USGS 1973 Continental, Ohio 7.5 Minute Series (Topographic) map indicating the location of the project and previously recorded resources in the study area.

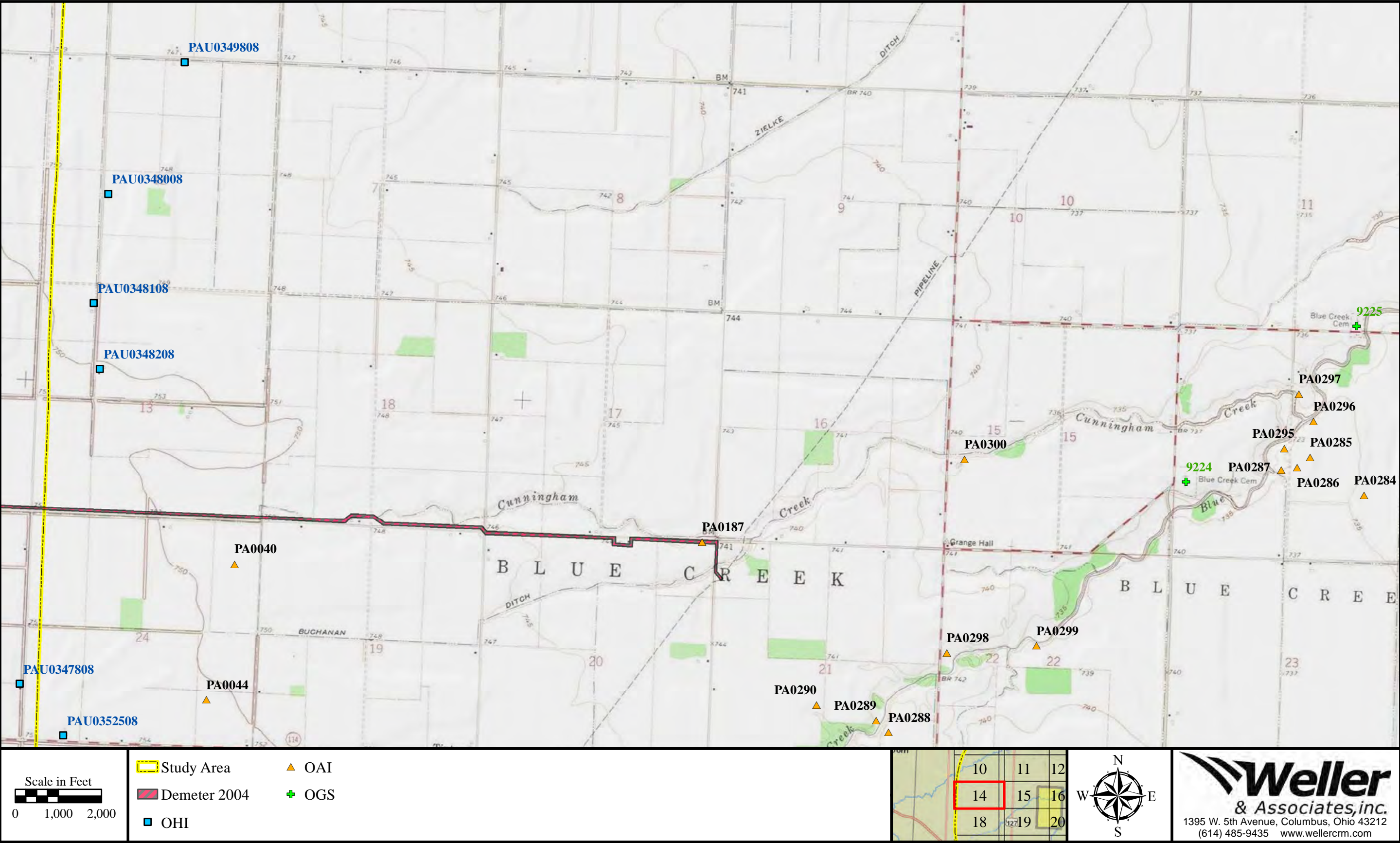


Figure 14. Portions of the USGS 1974 Payne, and 1974 Latty, Ohio 7.5 Minute Series (Topographic) maps indicating the location of the project and previously recorded resources in the study area.

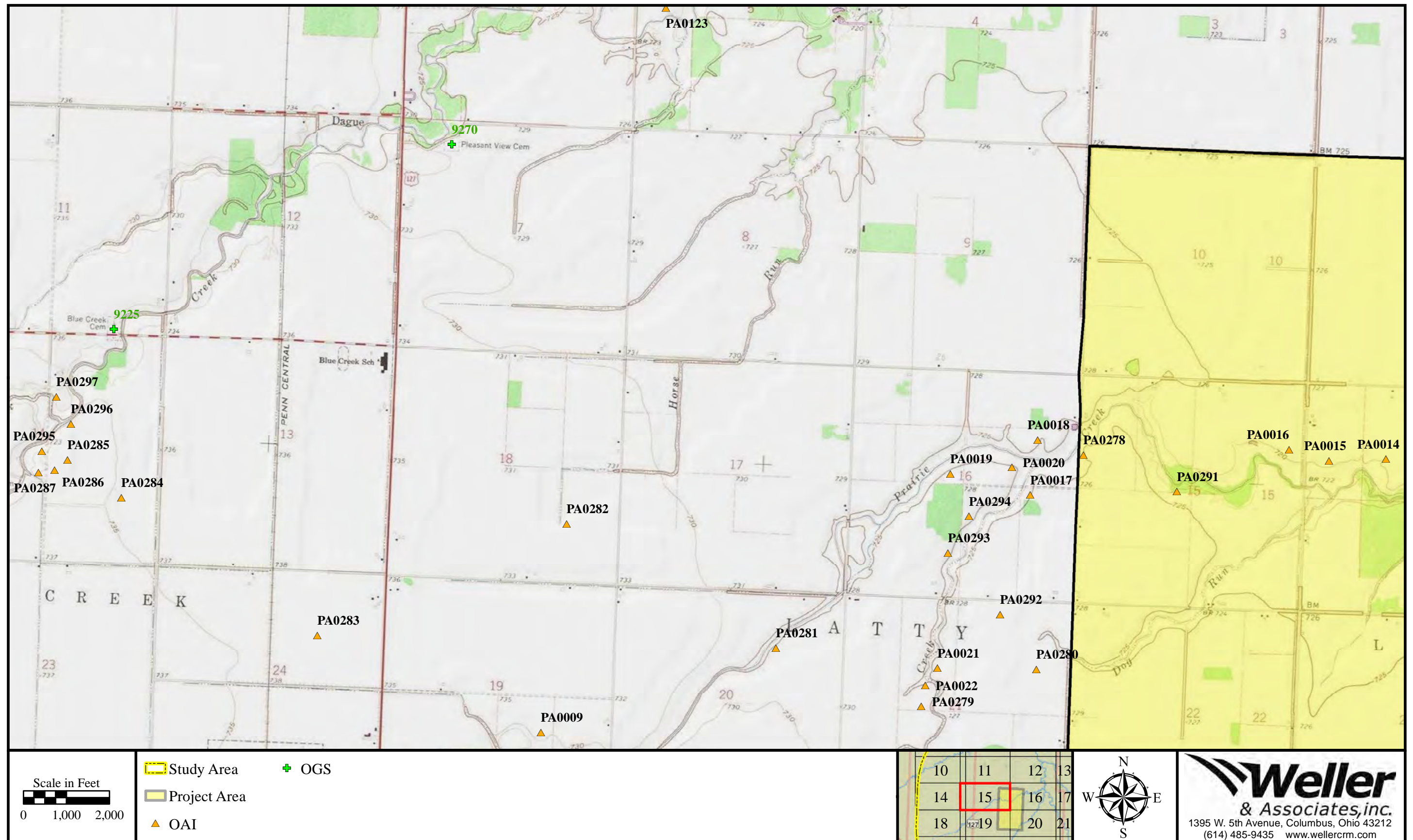


Figure 15. Portion of the USGS 1974 Latty, Ohio 7.5 Minute Series (Topographic) map indicating the location of the project and previously recorded resources in the study area.

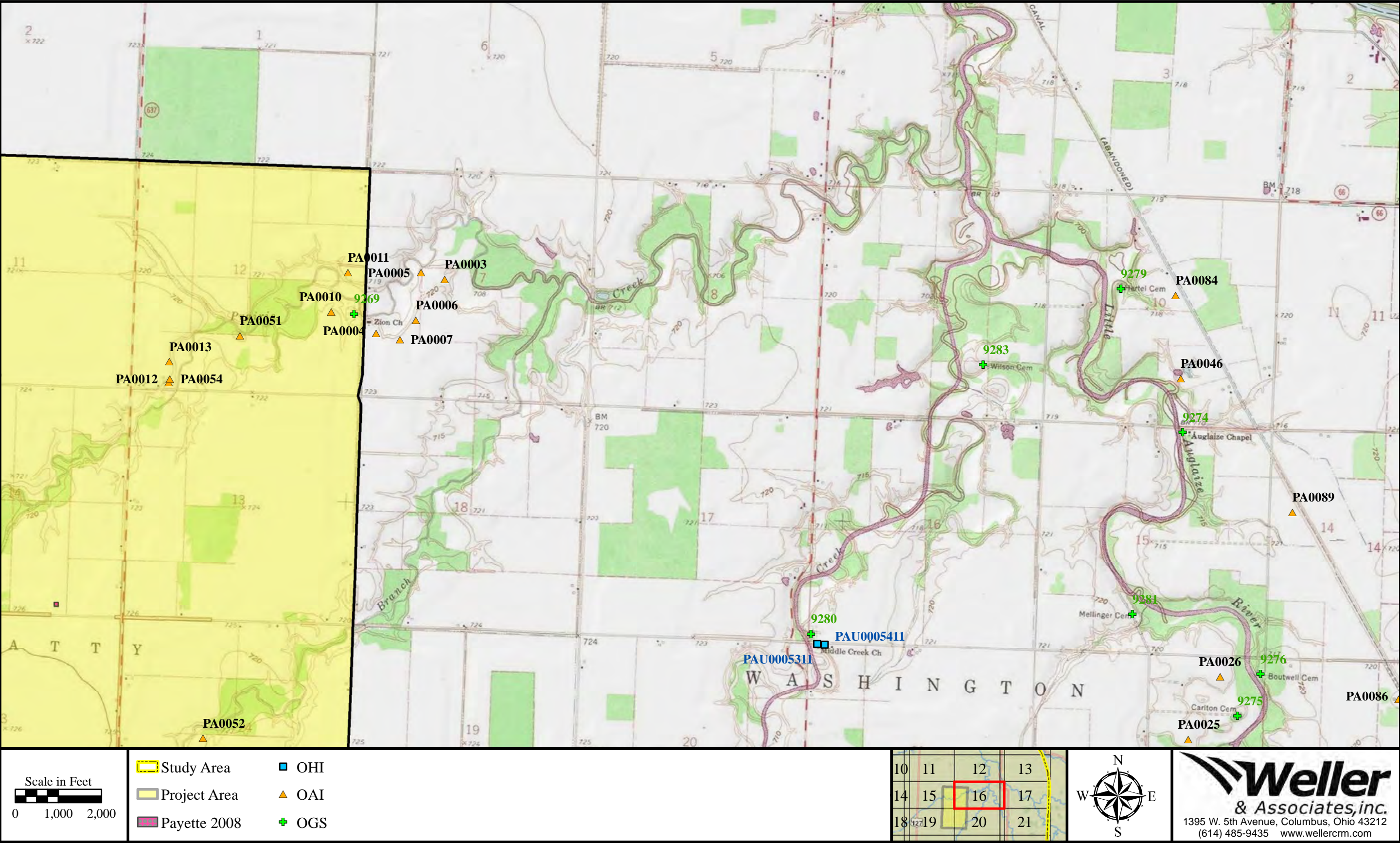


Figure 16. Portion of the USGS 1973 Oakwood, Ohio 7.5 Minute Series (Topographic) map indicating the location of the project and previously recorded resources in the study area.

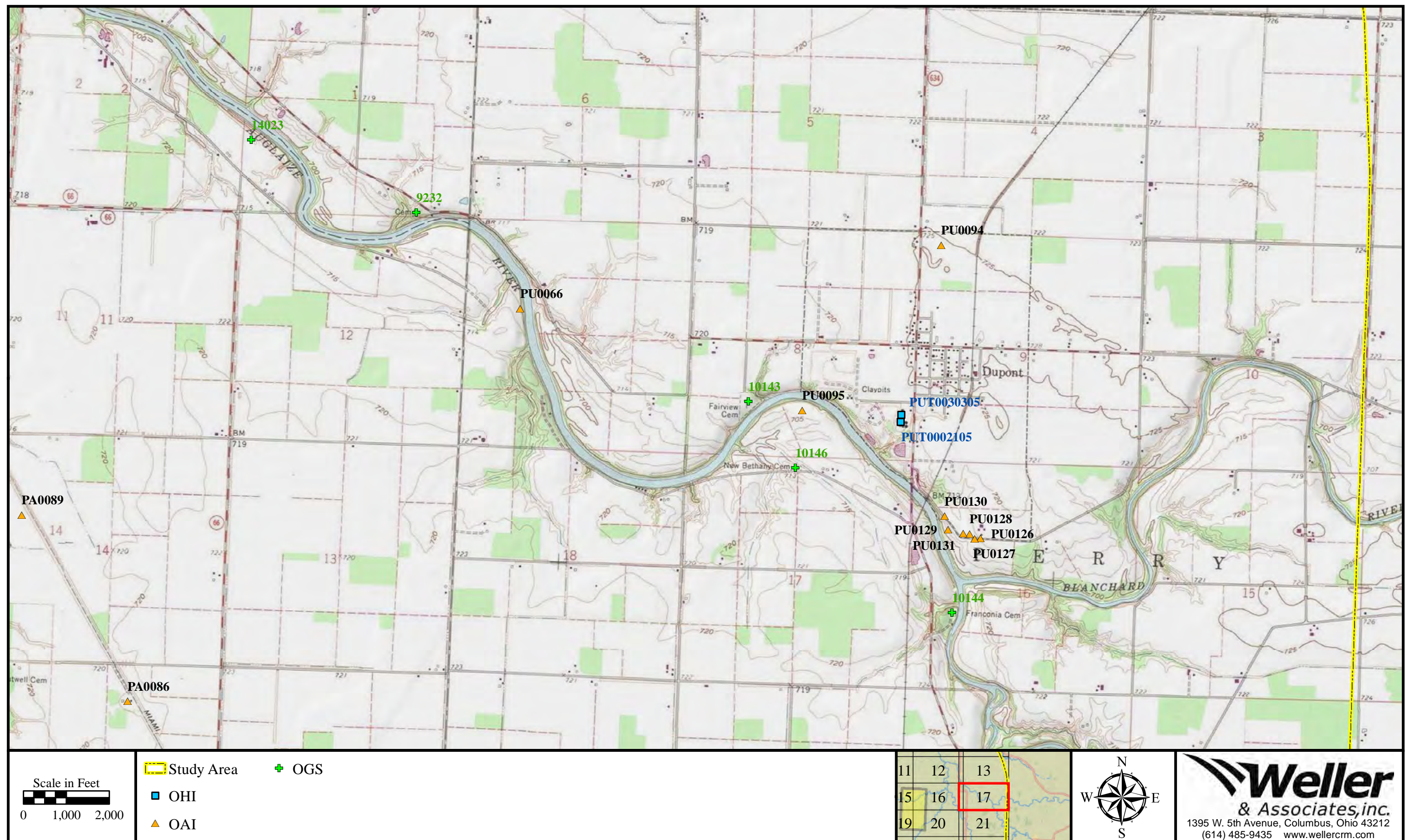


Figure 17. Portion of the USGS 1973 Continental, Ohio 7.5 Minute Series (Topographic) map indicating the location of the project and previously recorded resources in the study area.

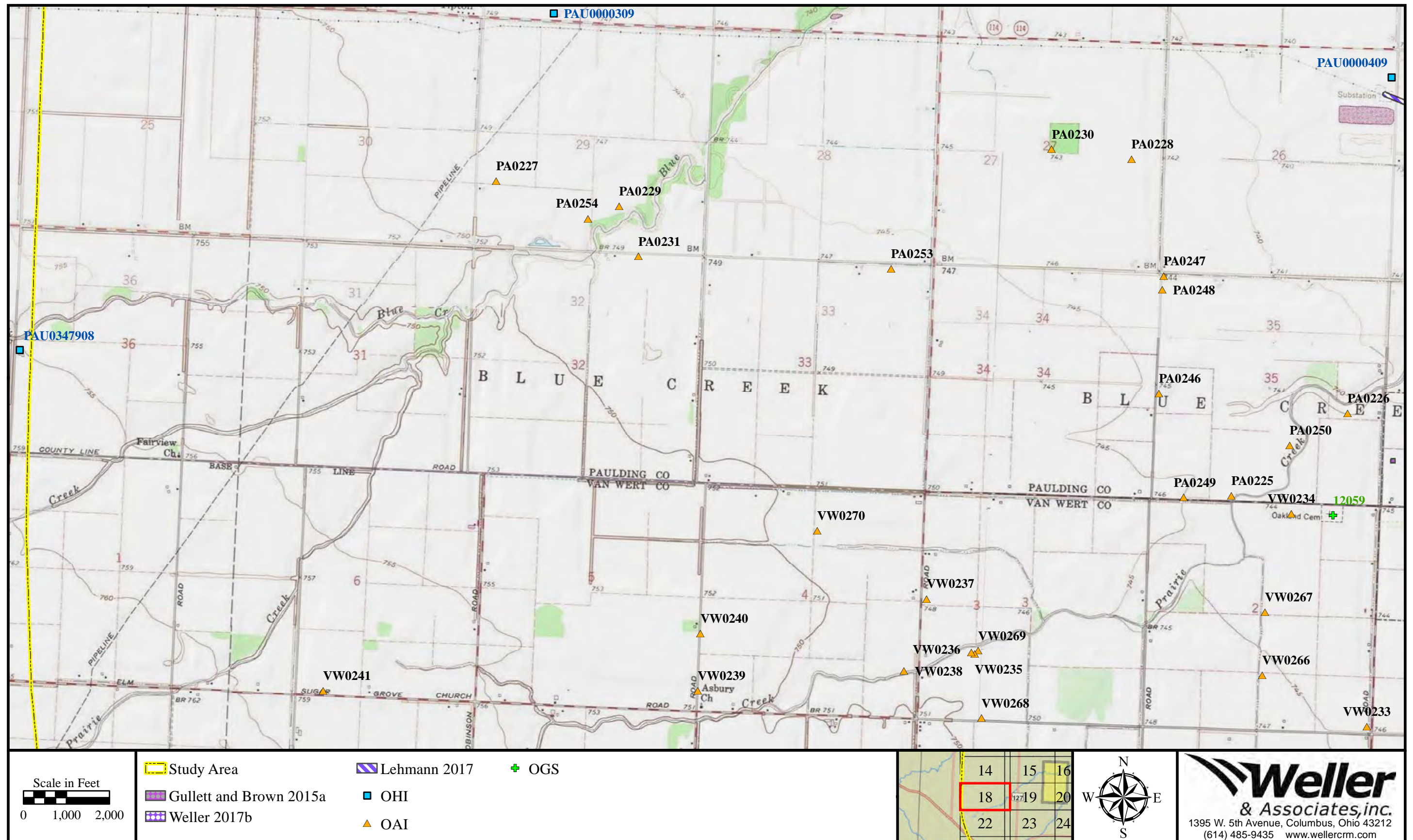
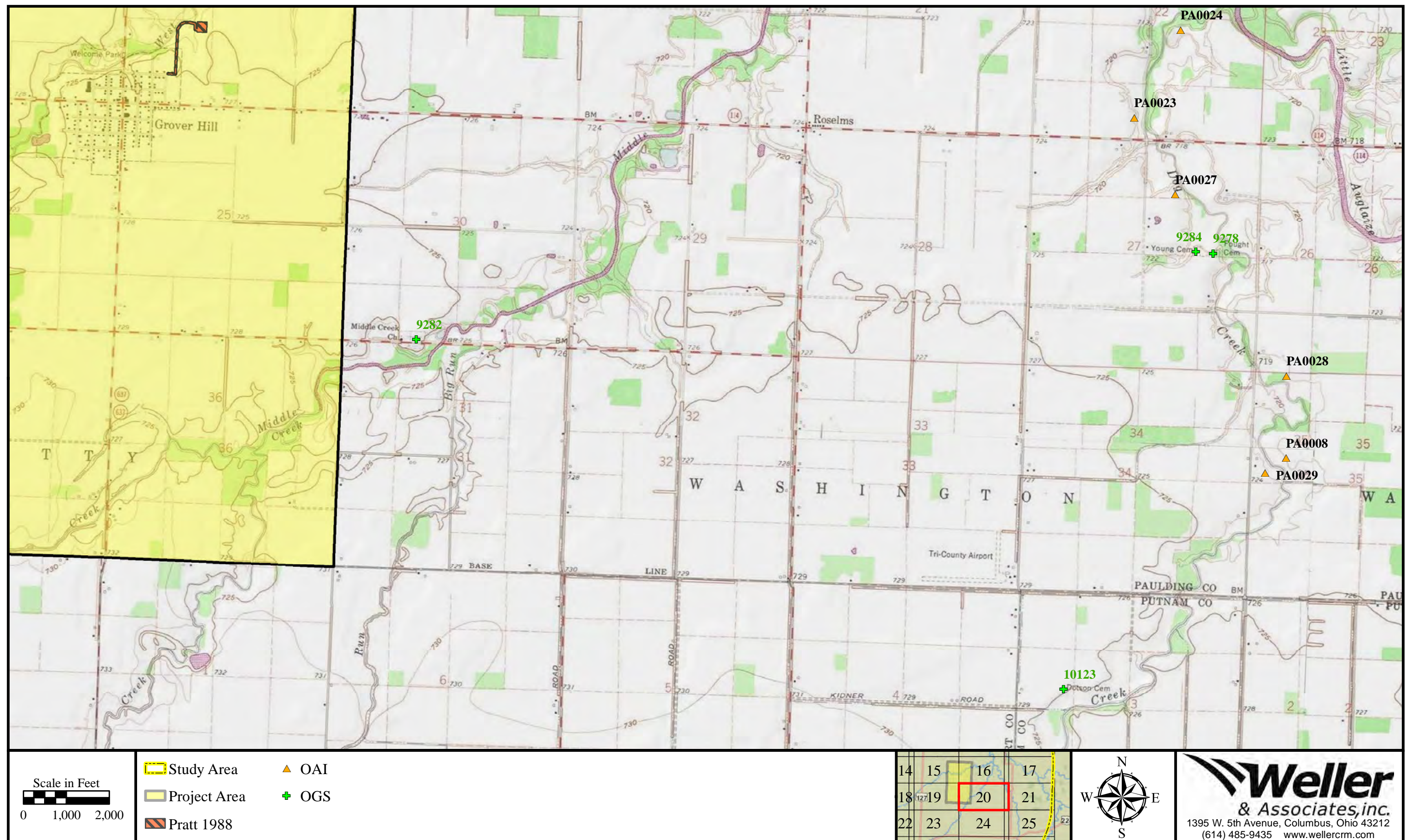


Figure 18. Portions of the USGS 1974 Payne, 1974 Latty, 1972 Convoy, and 1983 Scott, Ohio 7.5 Minute Series (Topographic) maps indicating the location of the project and previously recorded resources in the study area.



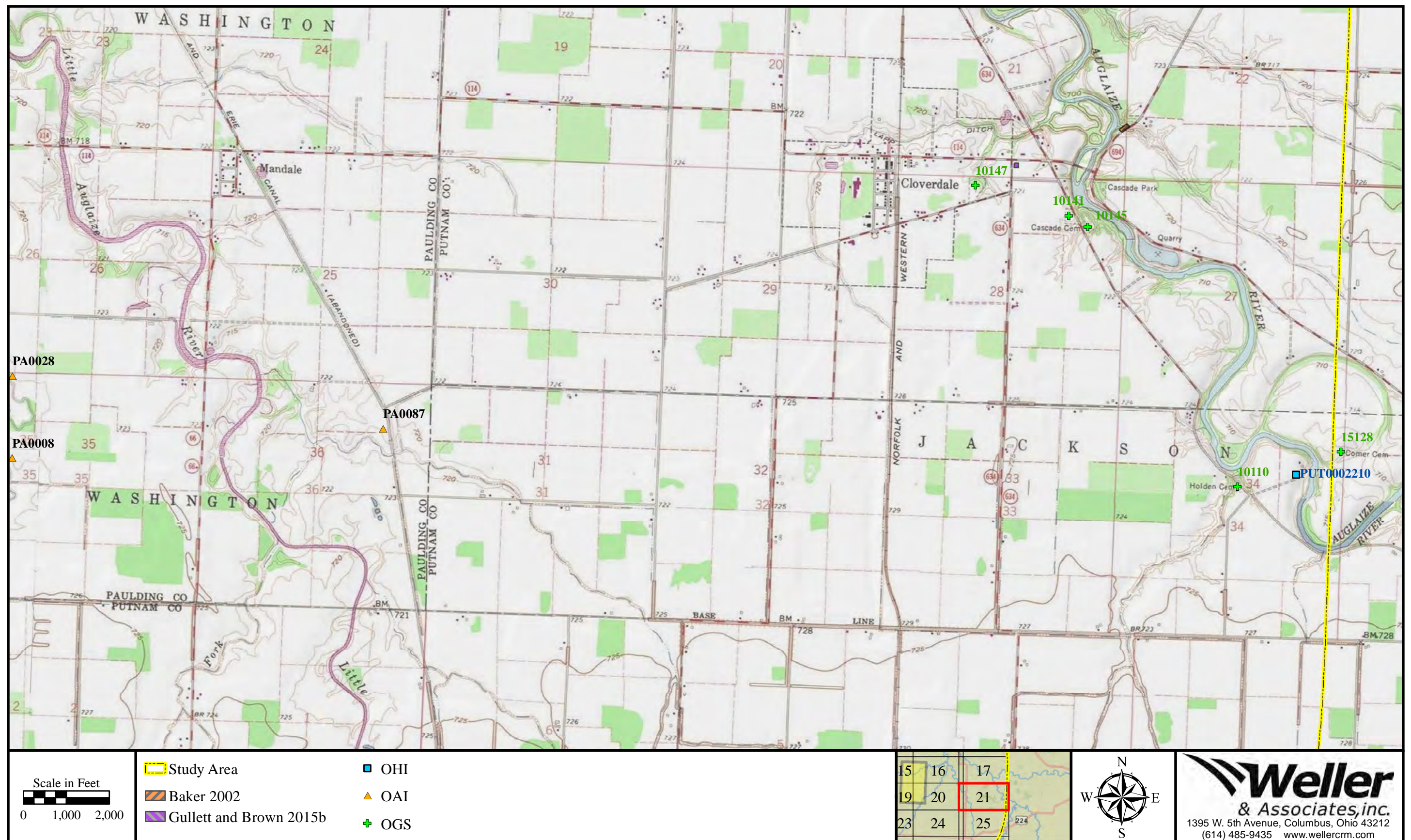


Figure 21. Portions of the USGS 1973 Continental, 1973 Ottoville, Ohio 7.5 Minute Series (Topographic) maps indicating the location of the project and previously recorded resources in the study area.

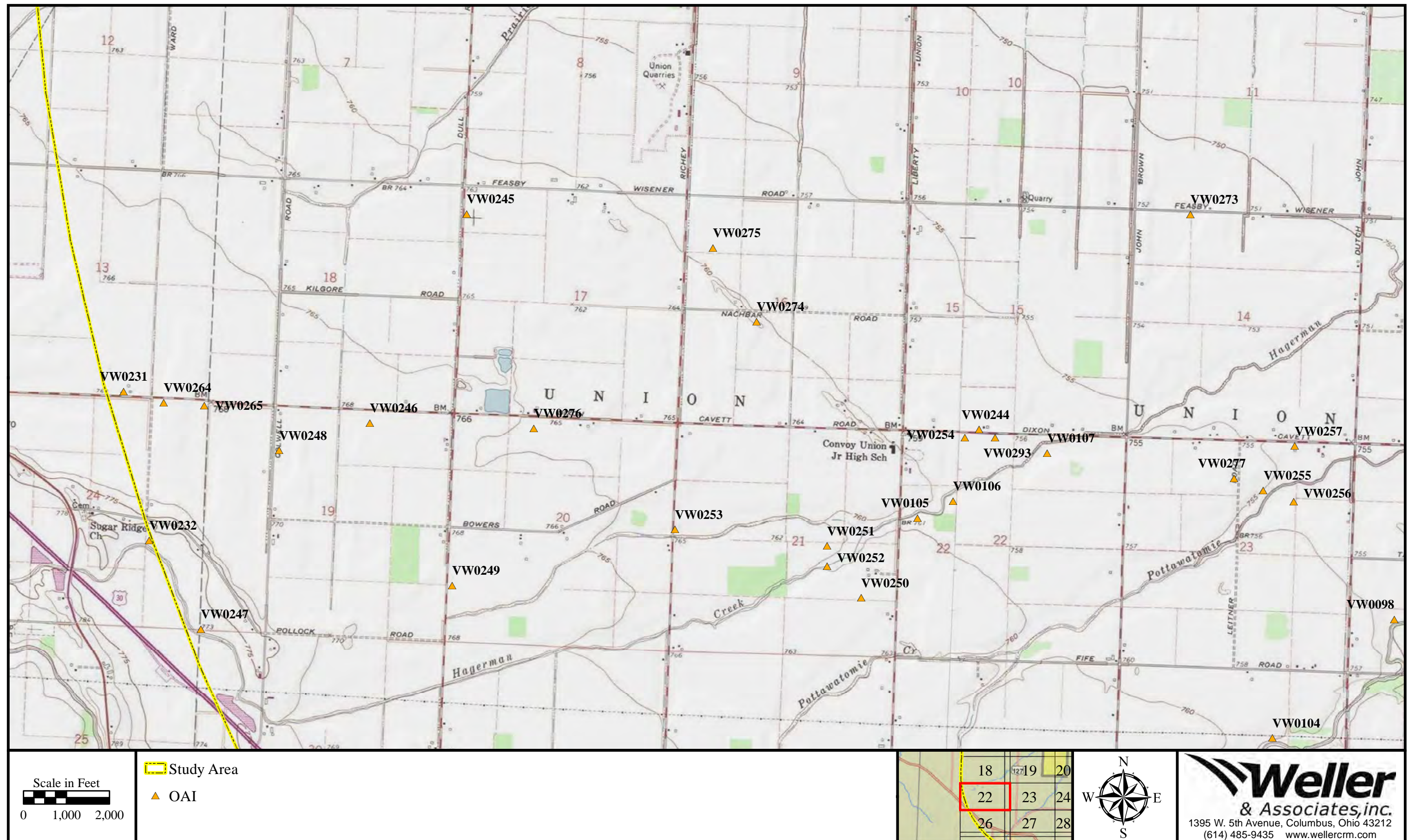


Figure 22. Portions of the USGS 1972 Convoy, 1983 Scott, Ohio 7.5 Minute Series (Topographic) maps indicating the location of the project and previously recorded resources in the study area.

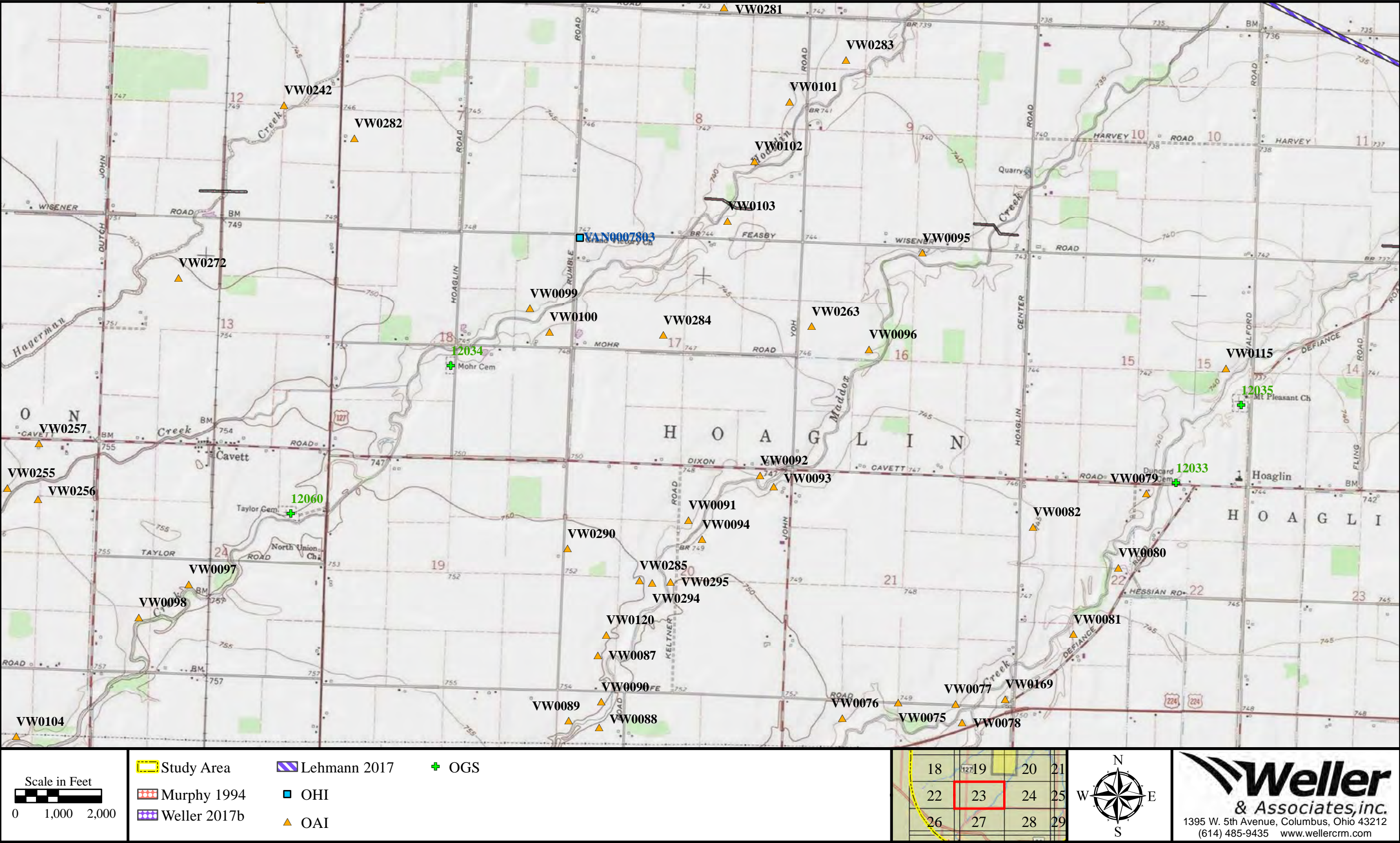


Figure 23. Portion of the USGS 1983 Scott, Ohio 7.5 Minute Series (Topographic) map indicating the location of the project and previously recorded resources in the study area.

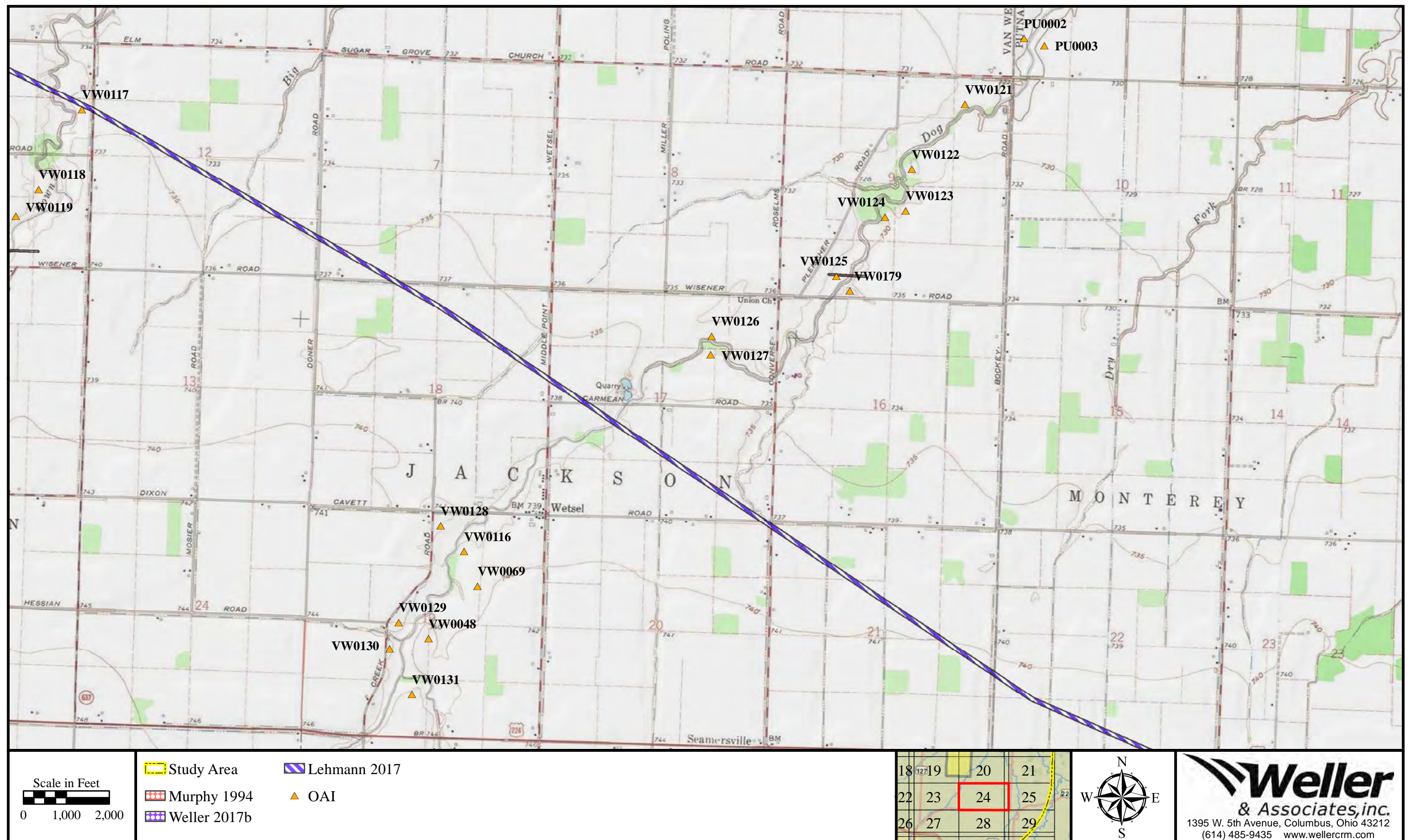


Figure 24. Portion of the USGS 1972 Wetzel, Ohio 7.5 Minute Series (Topographic) map indicating the location of the project and previously recorded resources in the study area.

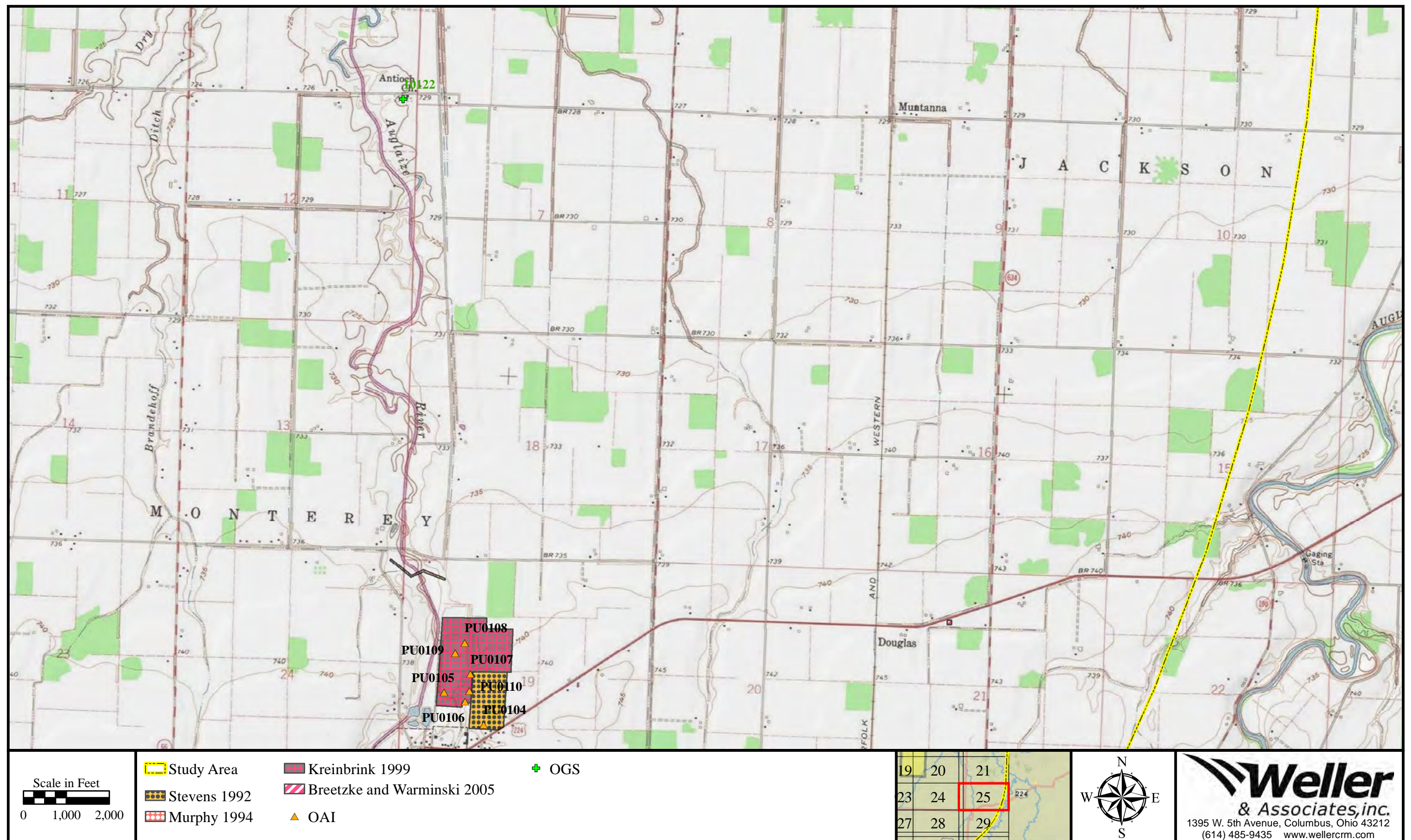


Figure 25. Portion of the USGS 1973 Ottoville, Ohio 7.5 Minute Series (Topographic) map indicating the location of the project and previously recorded resources in the study area.

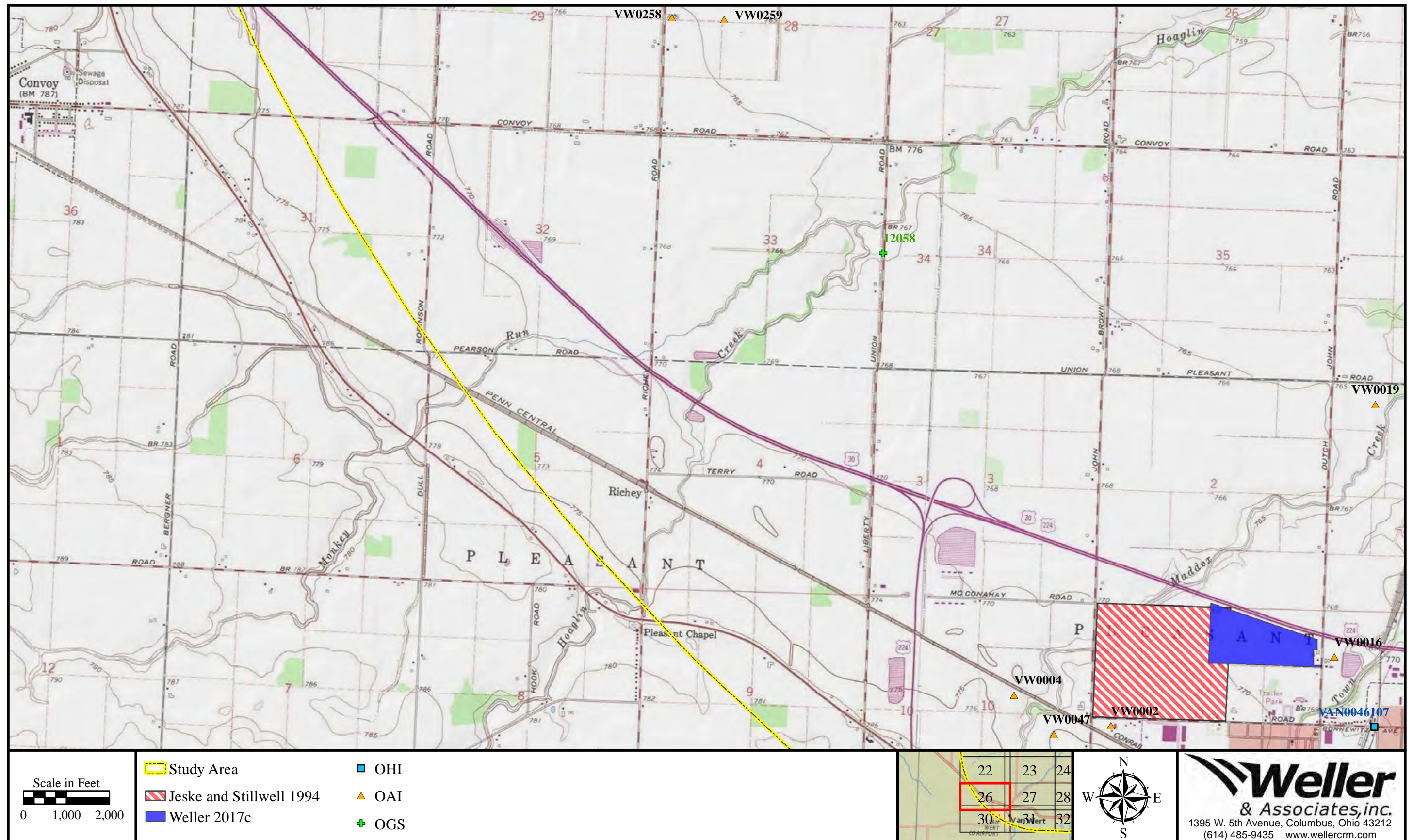
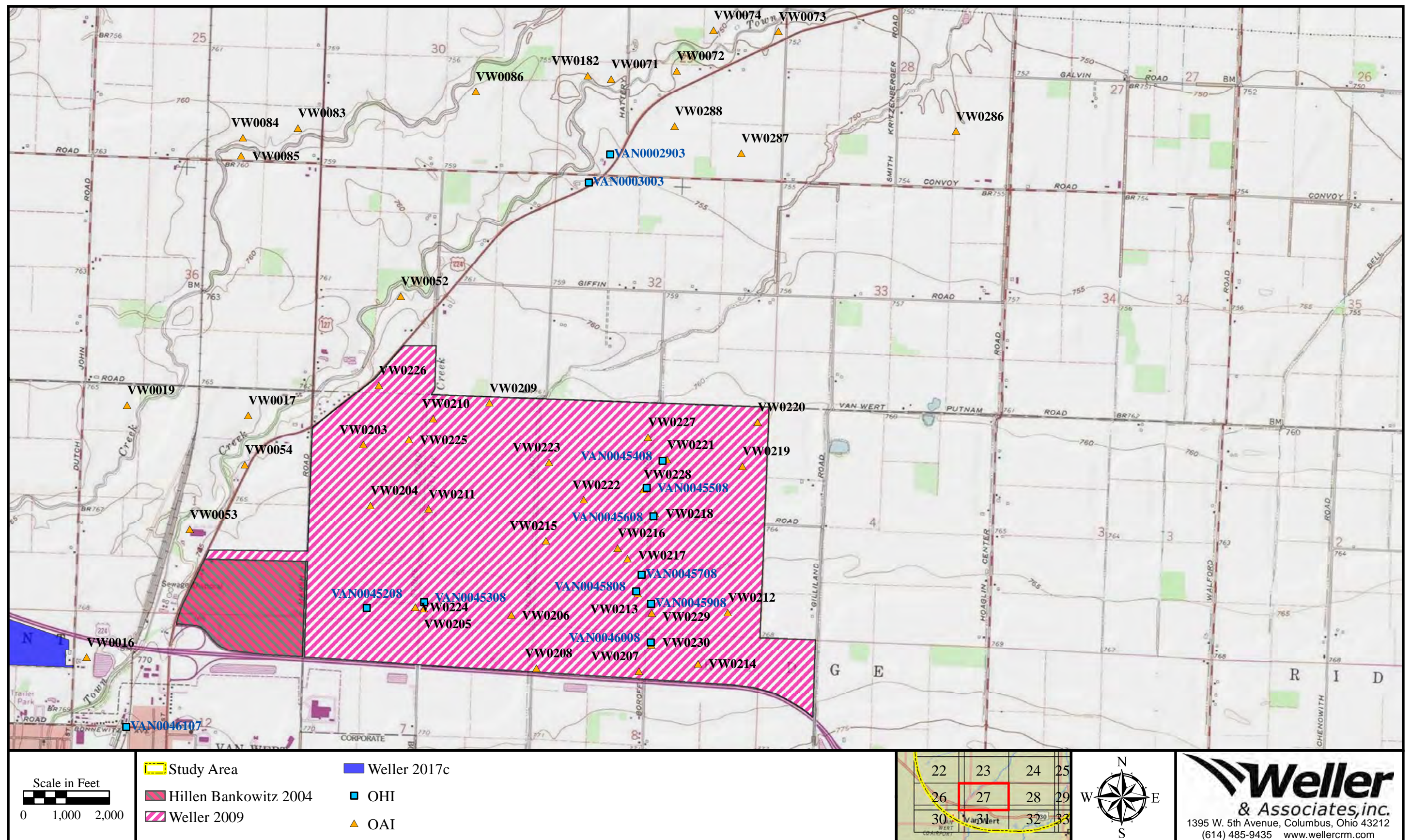
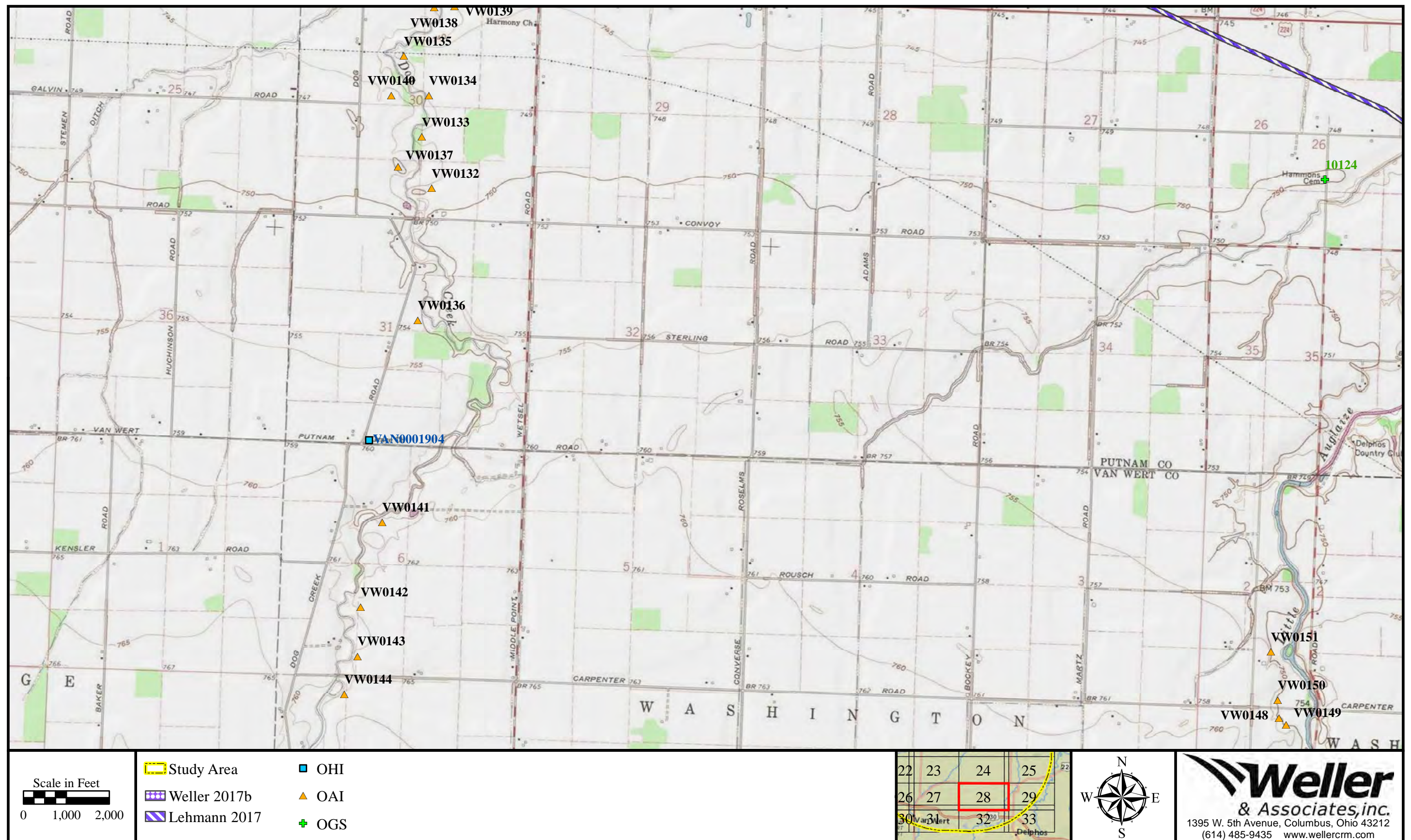


Figure 26. Portions of the USGS 1972 Convoys, and 1983 Scott, Ohio 7.5 Minute Series (Topographic) maps indicating the location of the project and previously recorded resources in the study area.





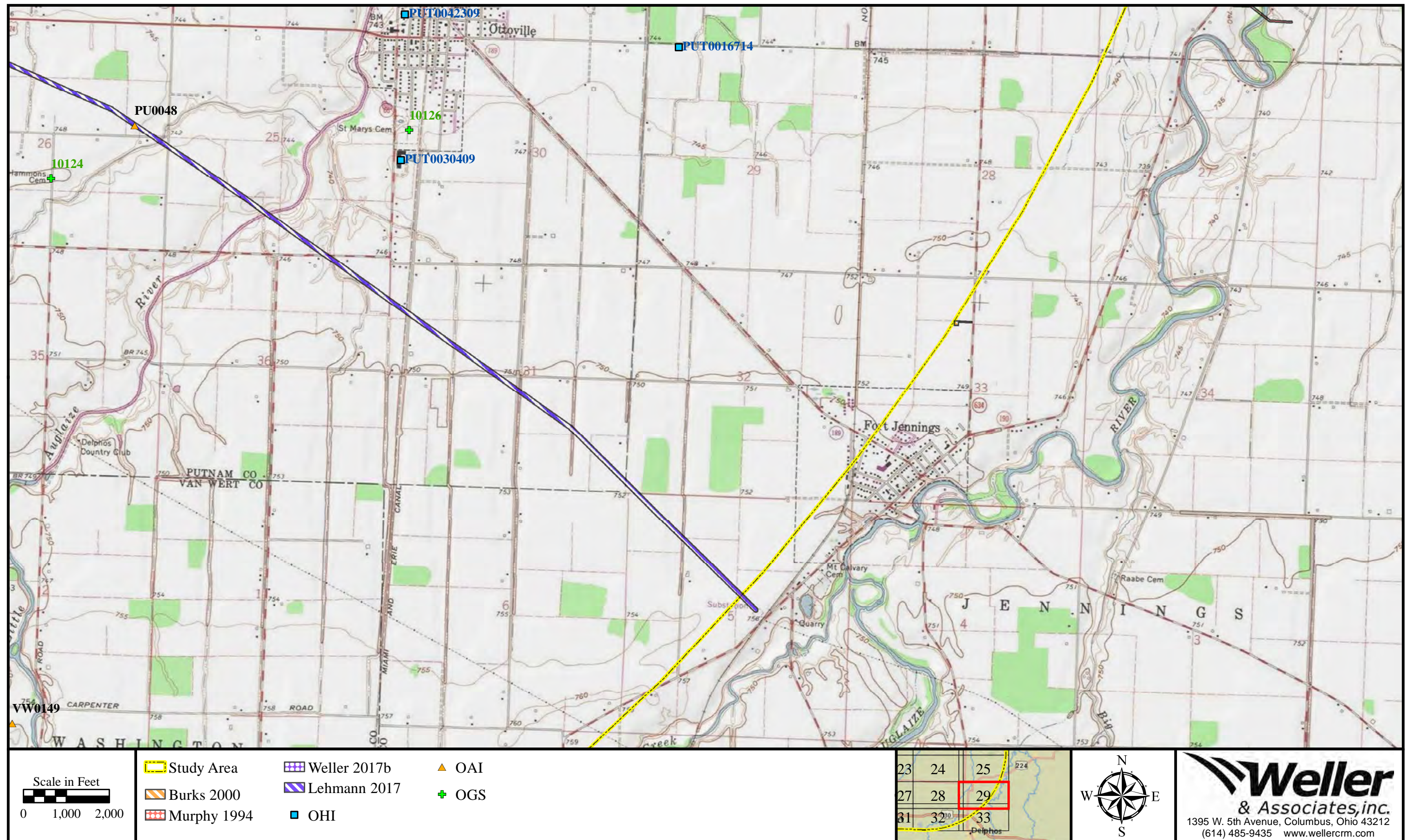
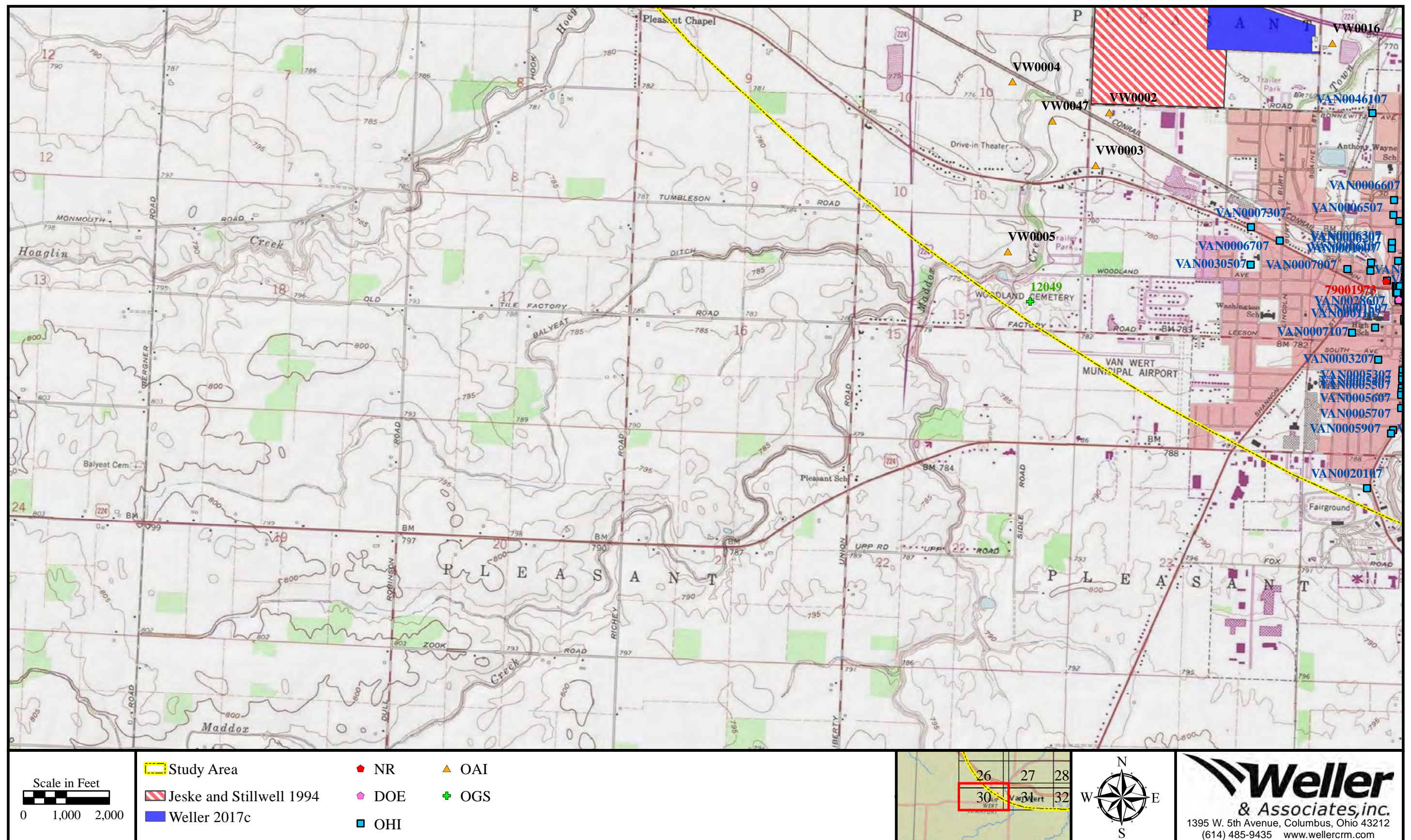


Figure 29. Portion of the USGS 1973 Ottoville, Ohio 7.5 Minute Series (Topographic) map indicating the location of the project and previously recorded resources in the study area.



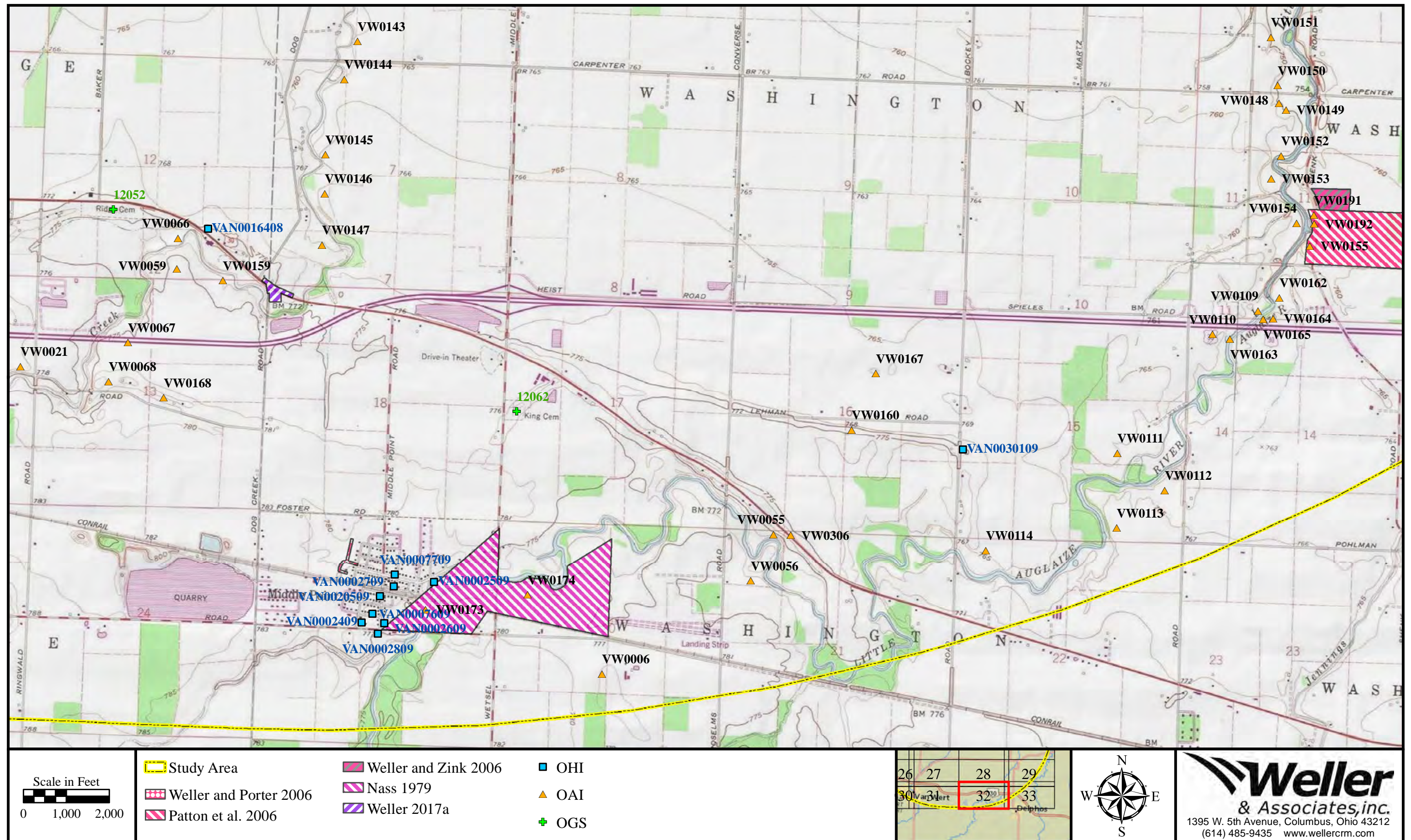


Figure 32. Portions of the USGS 1983 Middle Point, and 1972 Van Wert, Ohio 7.5 Minute Series (Topographic) maps indicating the location of the project and previously recorded resources in the study area.

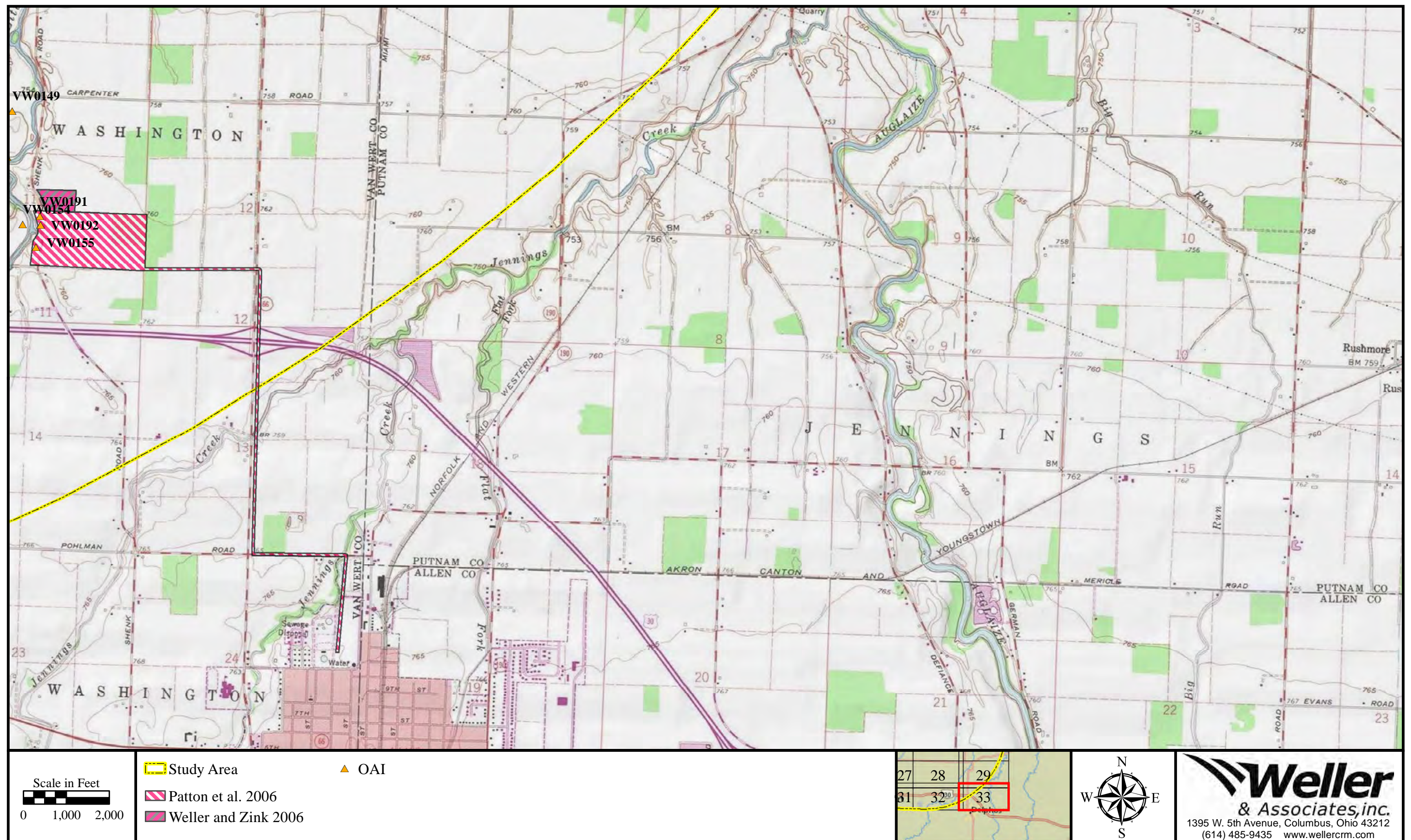


Figure 33. Portions of the USGS 1973 *Ottoville*, and 1983 *Delphos*, Ohio 7.5 Minute Series (Topographic) maps indicating the location of the project and previously recorded resources in the study area.



Figure 34. Aerial map indicating the location of the project and recorded resources within the study area.

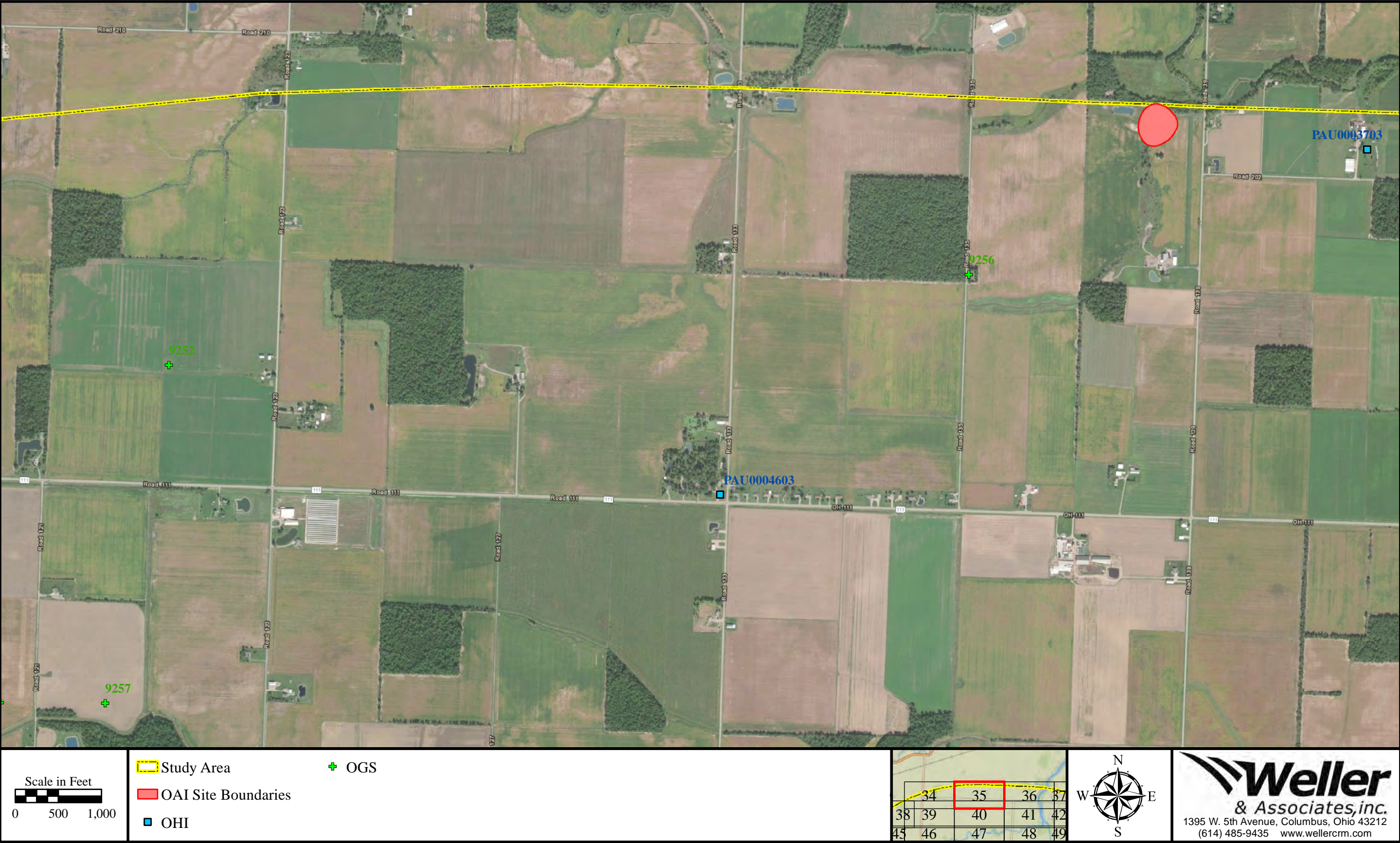


Figure 35. Aerial map indicating the location of the project and recorded resources within the study area.



Figure 36. Aerial map indicating the location of the project and recorded resources within the study area.

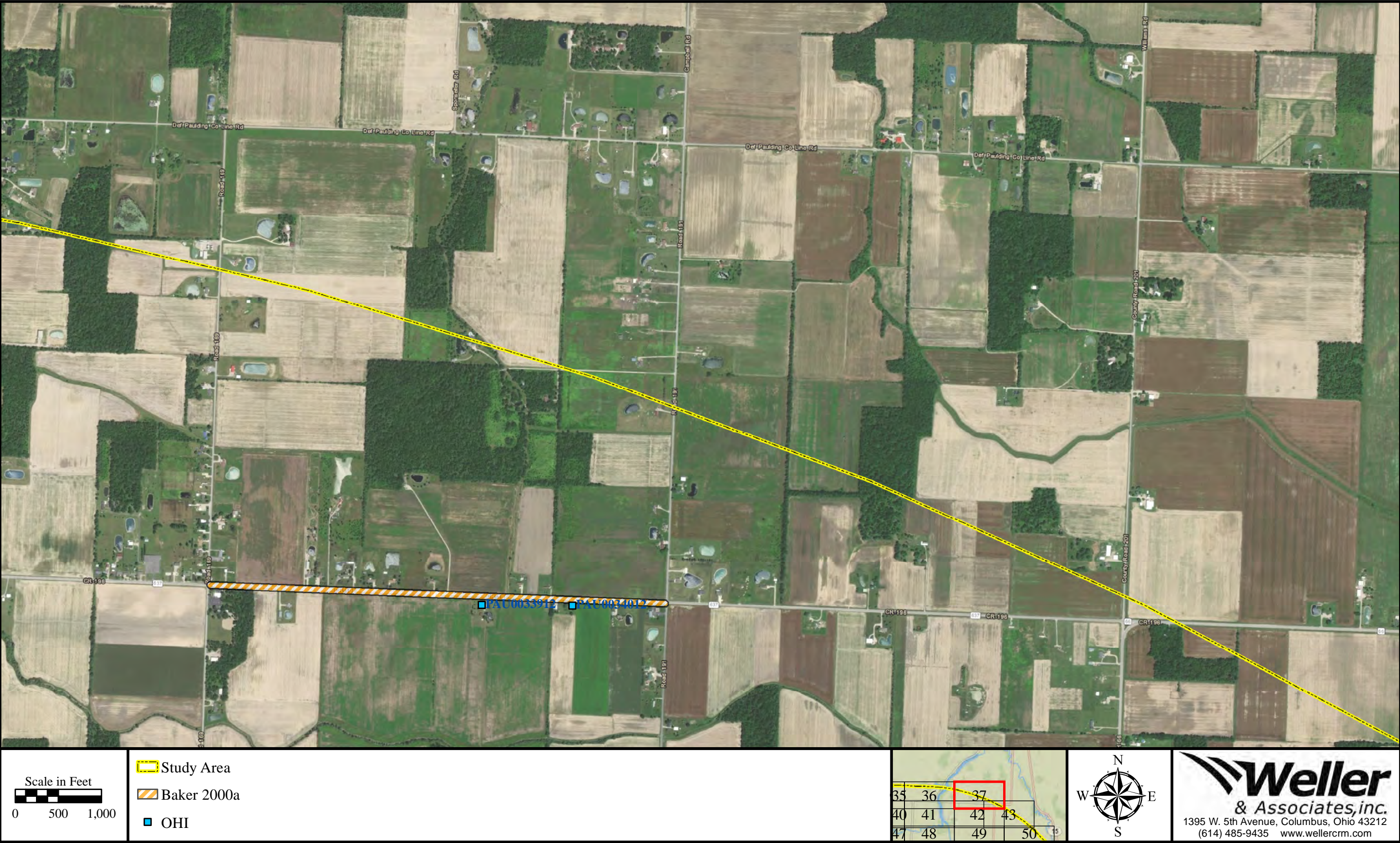


Figure 37. Aerial map indicating the location of the project and recorded resources within the study area.



Figure 38. Aerial map indicating the location of the project and recorded resources within the study area.



Figure 39. Aerial map indicating the location of the project and recorded resources within the study area.



Figure 40. Aerial map indicating the location of the project and recorded resources within the study area.

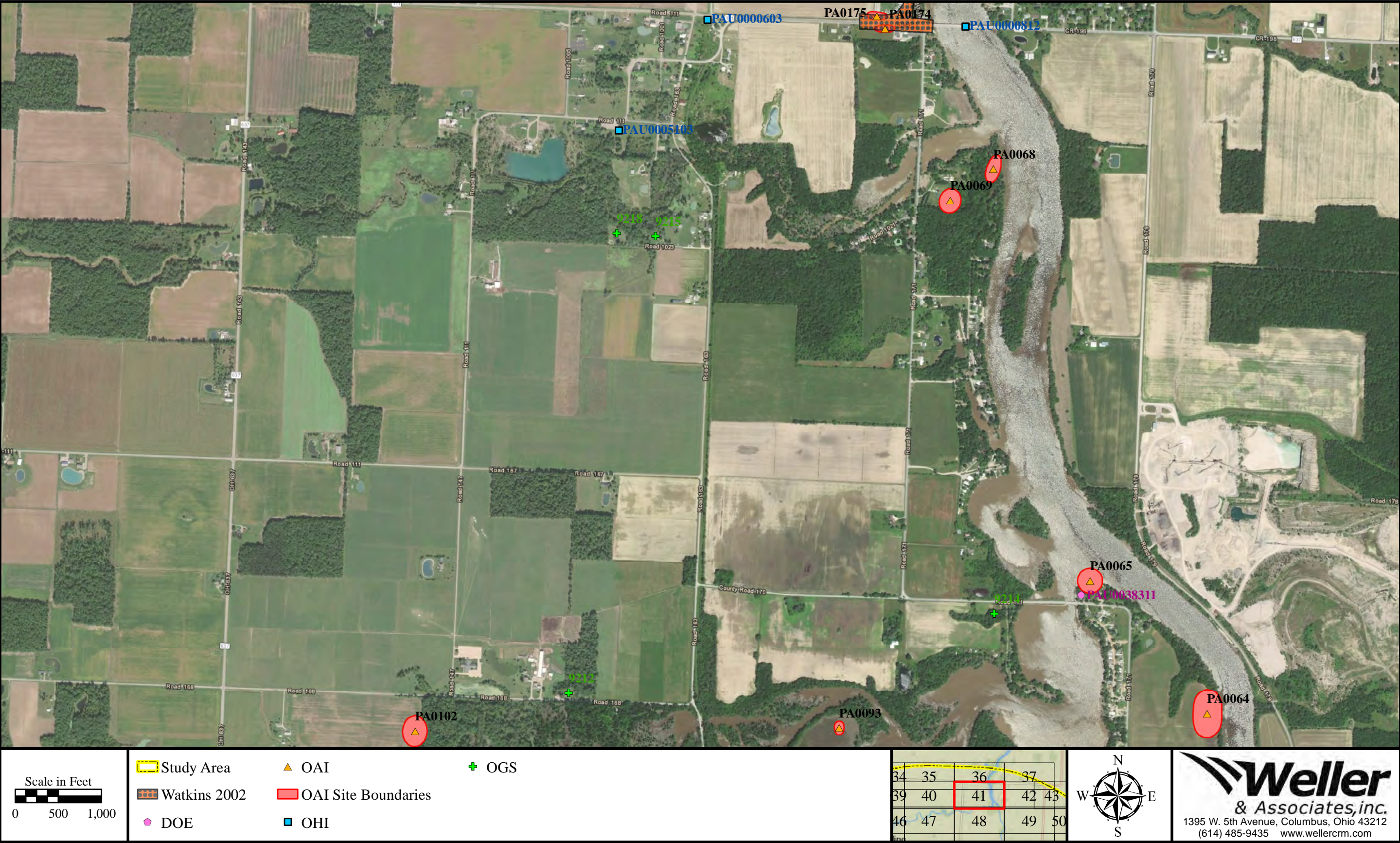


Figure 41. Aerial map indicating the location of the project and recorded resources within the study area.



Figure 42. Aerial map indicating the location of the project and recorded resources within the study area.

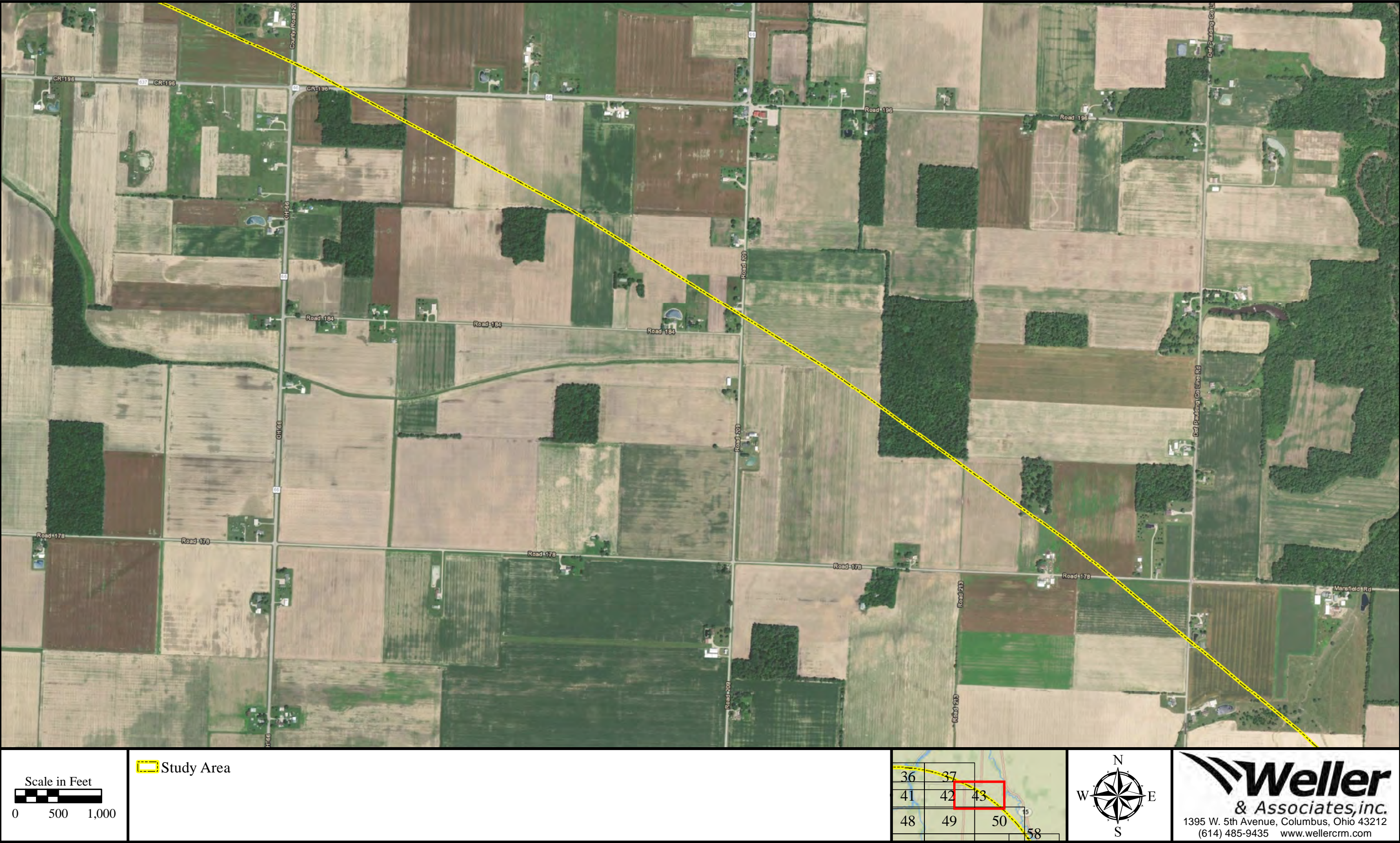


Figure 43. Aerial map indicating the location of the project and recorded resources within the study area.



Figure 44. Aerial map indicating the location of the project and recorded resources within the study area.



Figure 45. Aerial map indicating the location of the project and recorded resources within the study area.

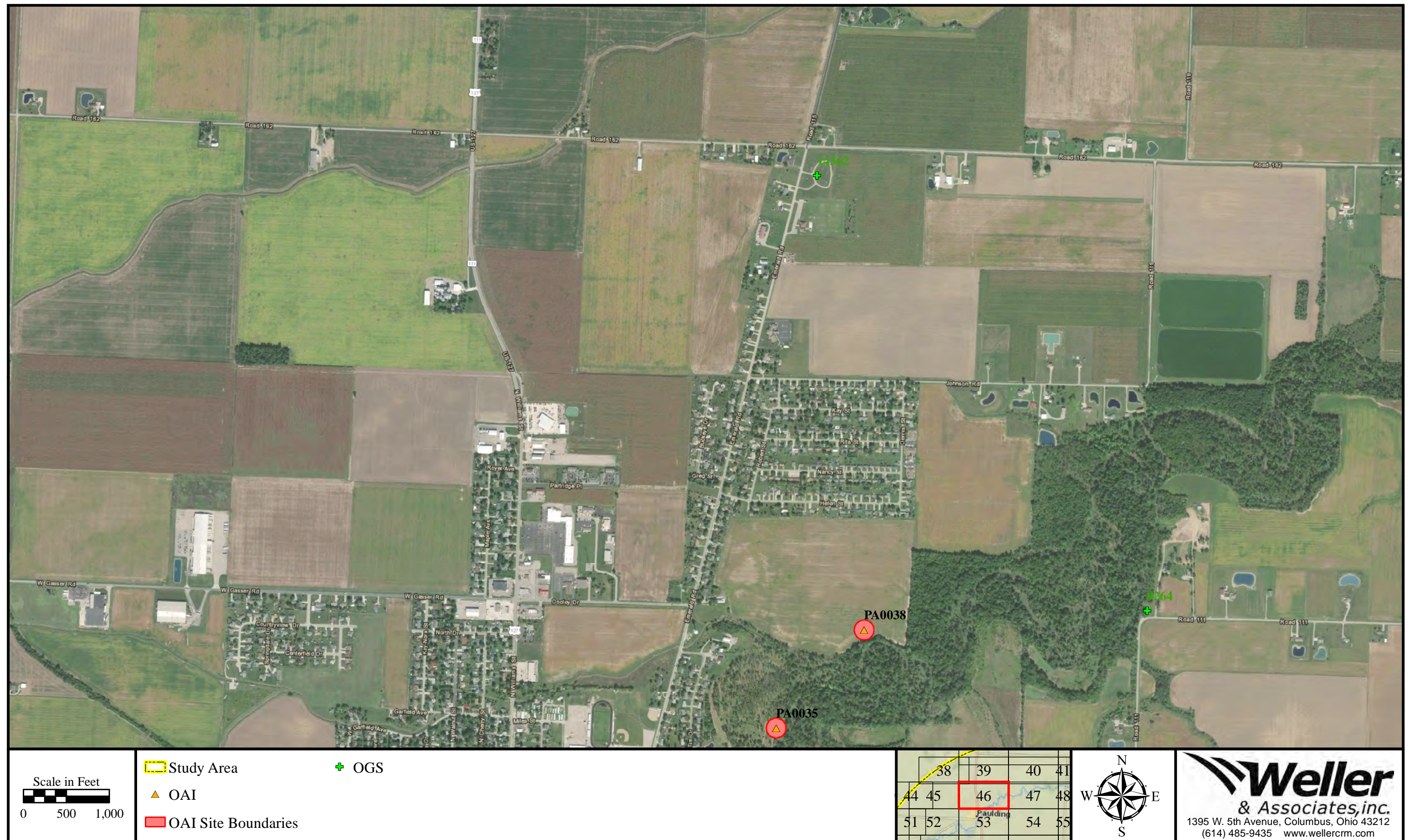


Figure 46. Aerial map indicating the location of the project and recorded resources within the study area.



Figure 47. Aerial map indicating the location of the project and recorded resources within the study area.



Figure 48. Aerial map indicating the location of the project and recorded resources within the study area.



Figure 49. Aerial map indicating the location of the project and recorded resources within the study area.



Figure 50. Aerial map indicating the location of the project and recorded resources within the study area.



Figure 51. Aerial map indicating the location of the project and recorded resources within the study area.



Figure 52. Aerial map indicating the location of the project and recorded resources within the study area.

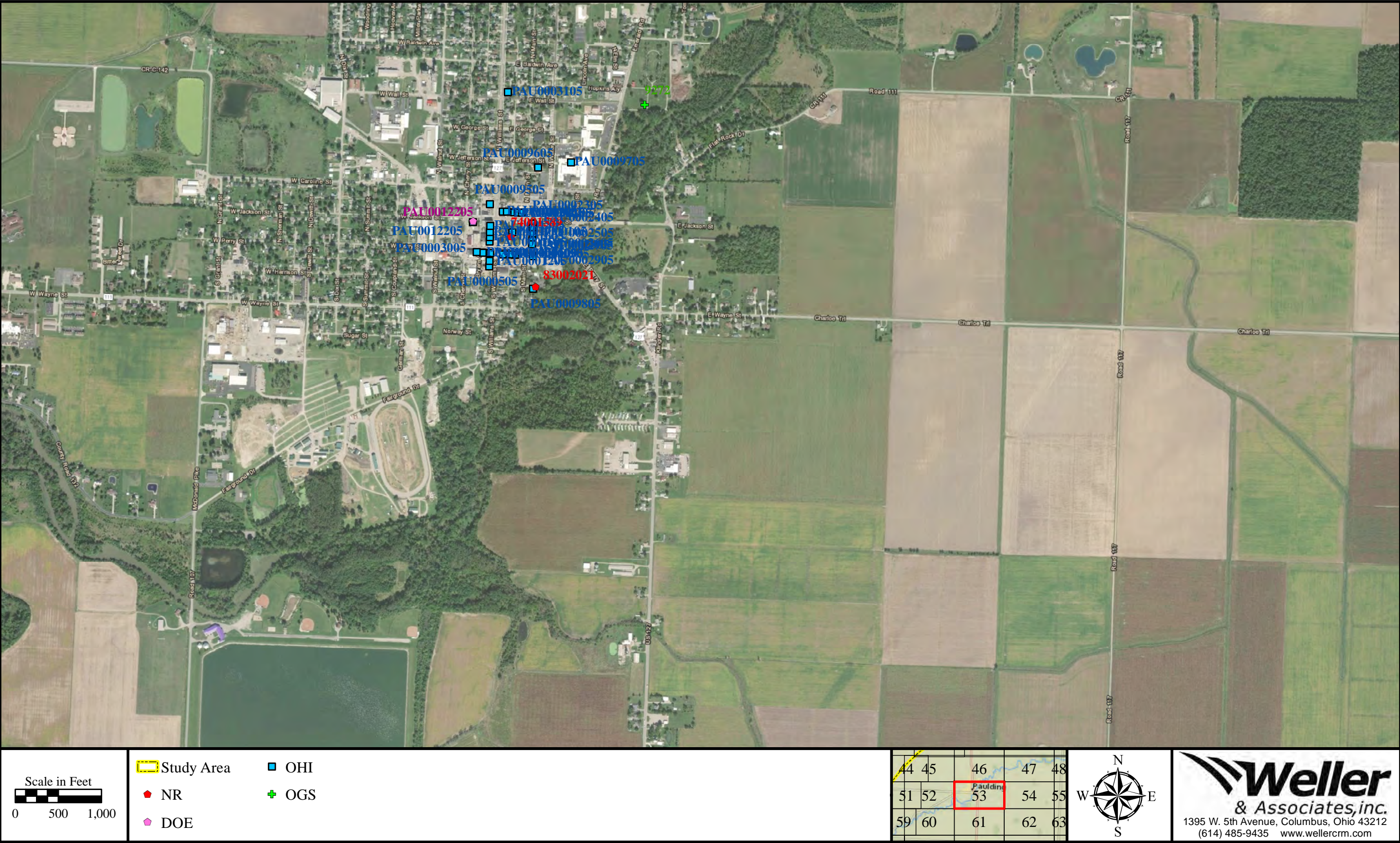


Figure 53. Aerial map indicating the location of the project and recorded resources within the study area.



Figure 54. Aerial map indicating the location of the project and recorded resources within the study area.



Figure 55. Aerial map indicating the location of the project and recorded resources within the study area.

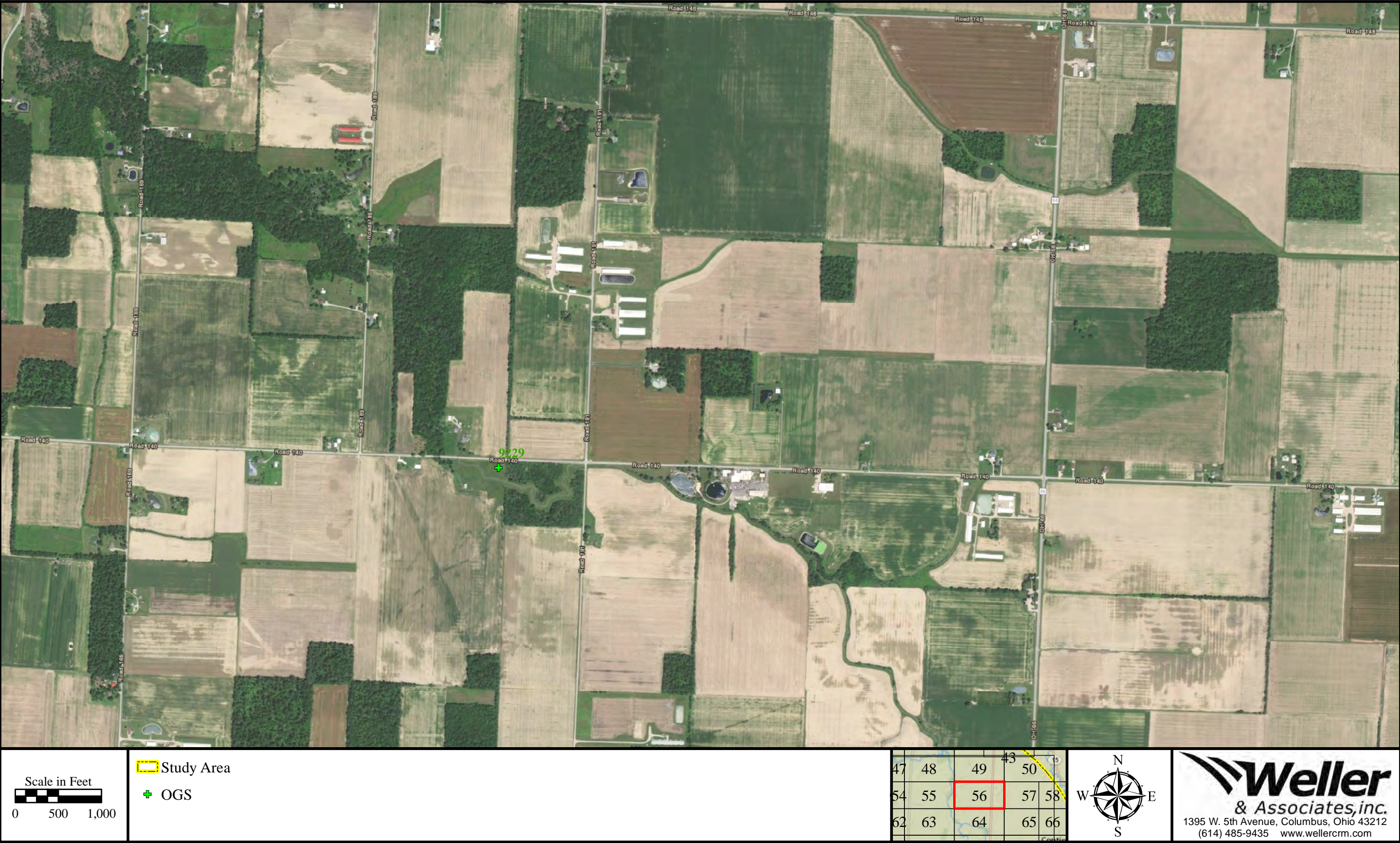


Figure 56. Aerial map indicating the location of the project and recorded resources within the study area.



Figure 57. Aerial map indicating the location of the project and recorded resources within the study area.

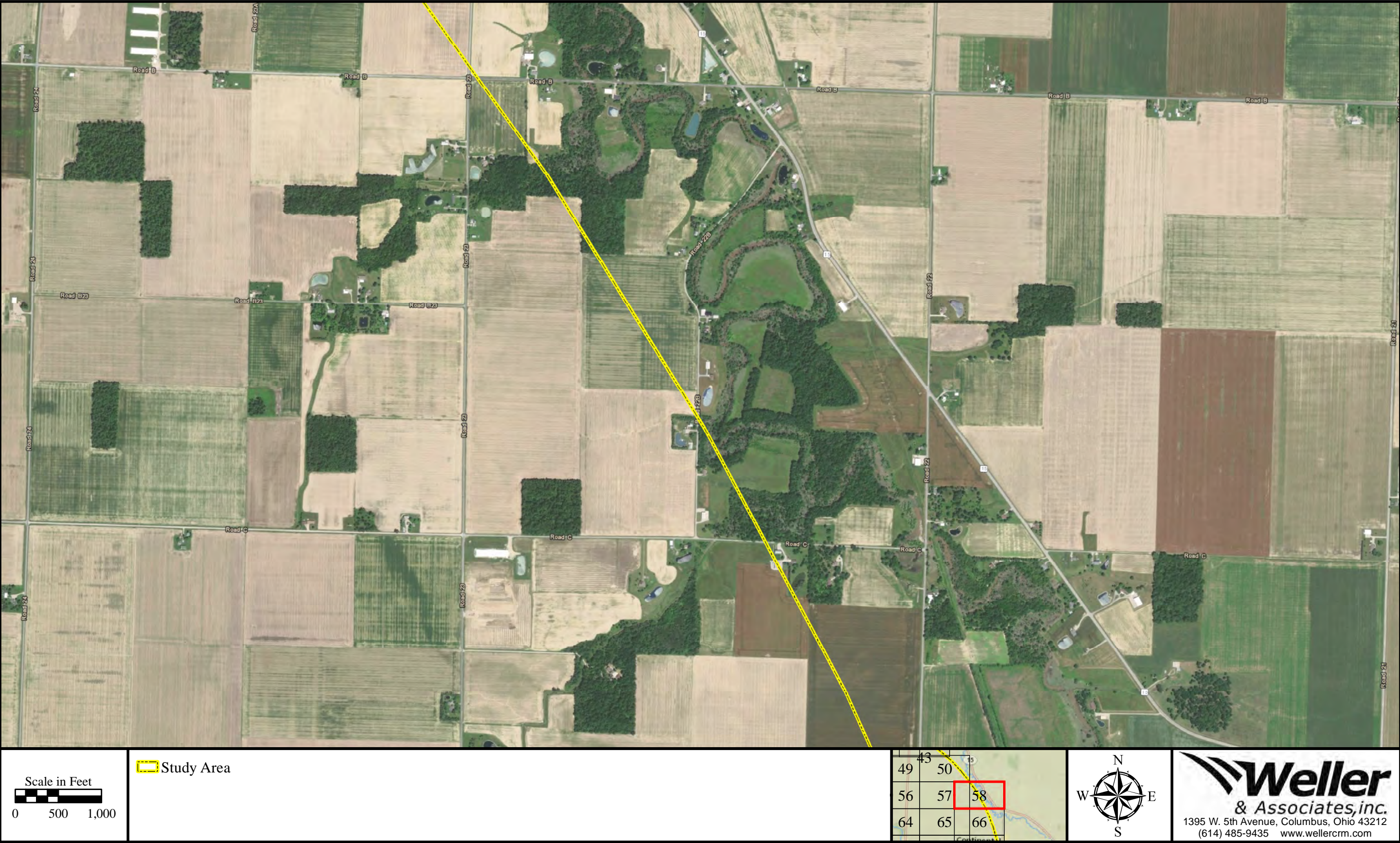


Figure 58. Aerial map indicating the location of the project and recorded resources within the study area.



Figure 59. Aerial map indicating the location of the project and recorded resources within the study area.

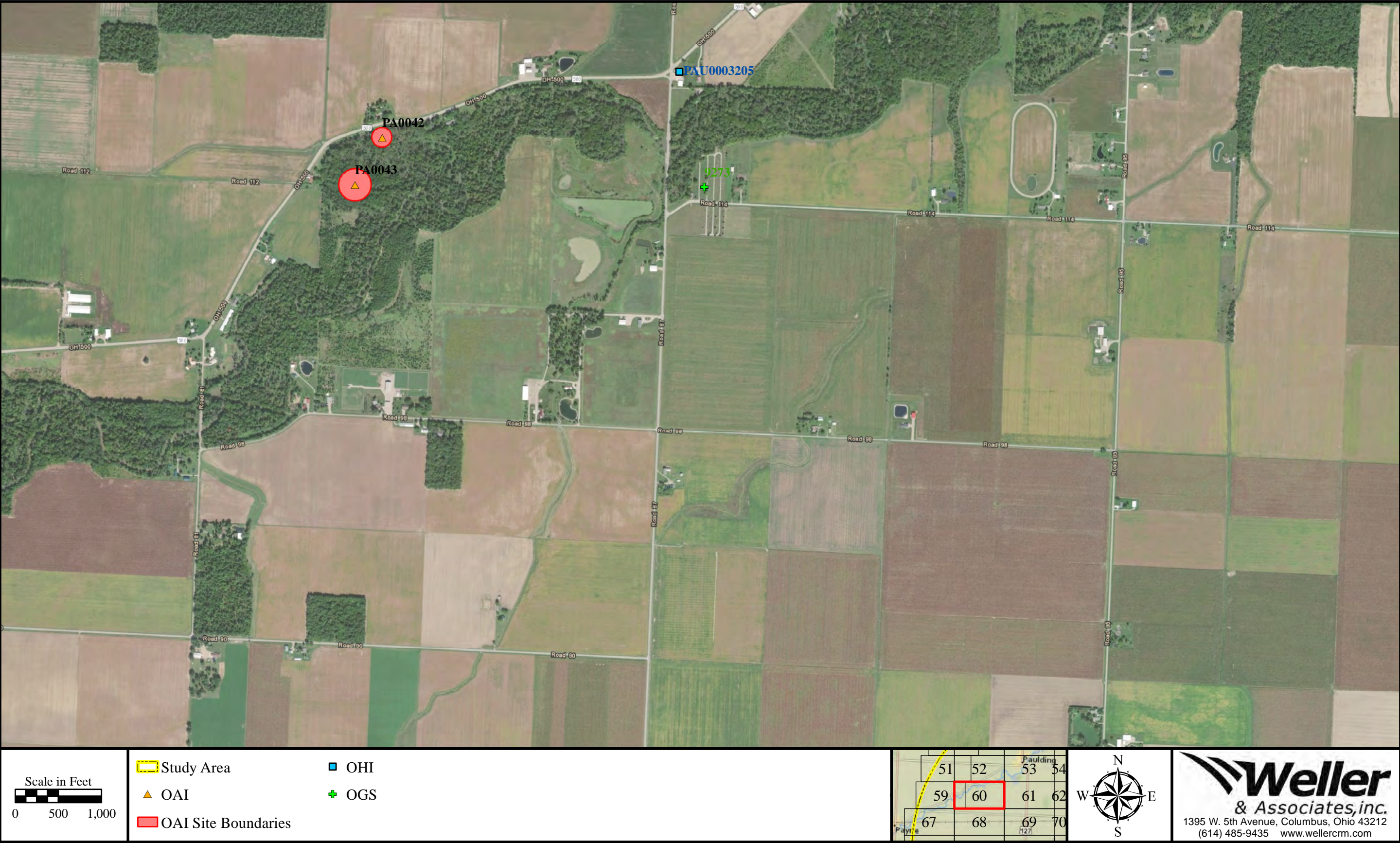


Figure 60. Aerial map indicating the location of the project and recorded resources within the study area.



Figure 61. Aerial map indicating the location of the project and recorded resources within the study area.



Figure 62. Aerial map indicating the location of the project and recorded resources within the study area.

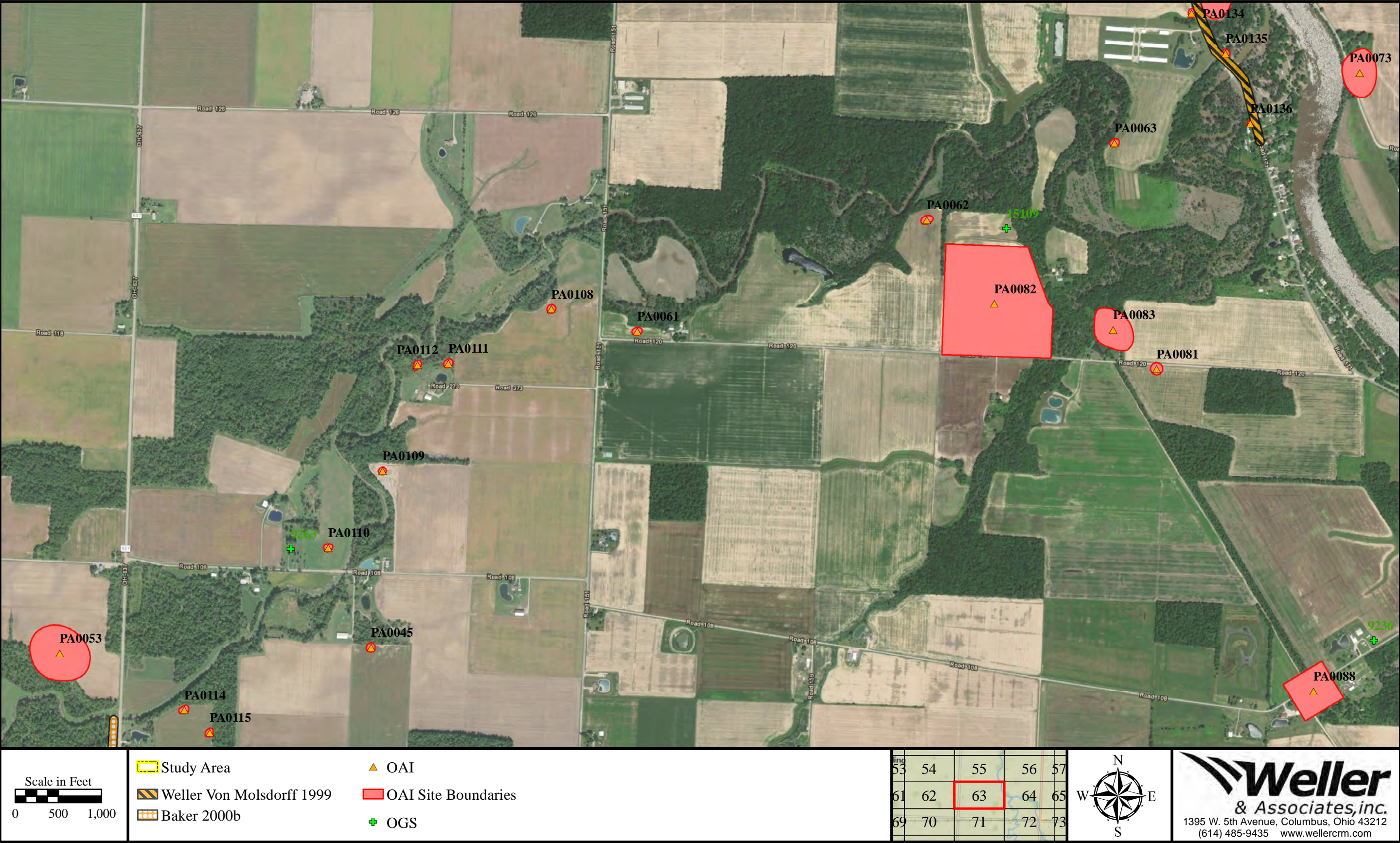


Figure 63. Aerial map indicating the location of the project and recorded resources within the study area.

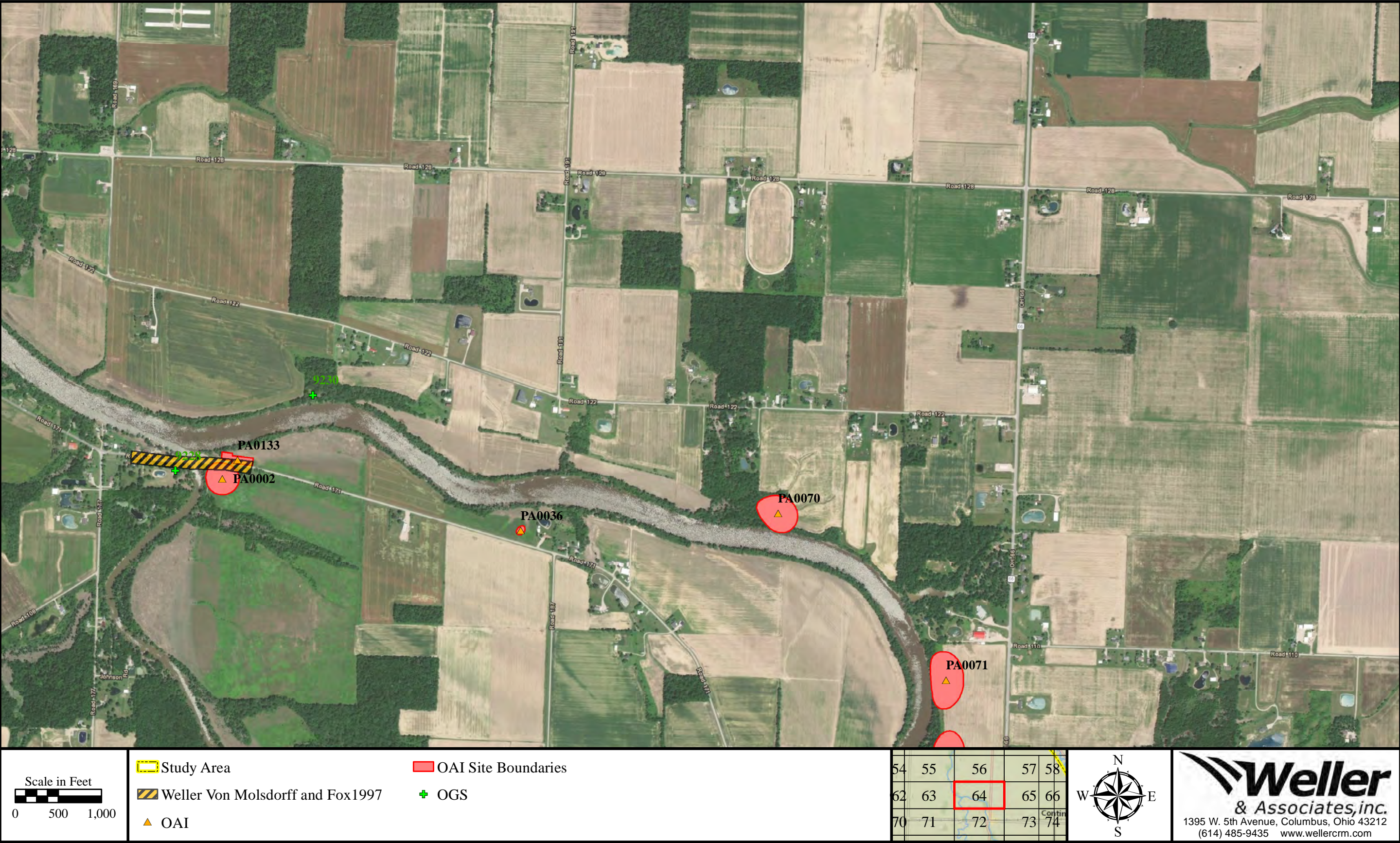


Figure 64. Aerial map indicating the location of the project and recorded resources within the study area.



Figure 65. Aerial map indicating the location of the project and recorded resources within the study area.

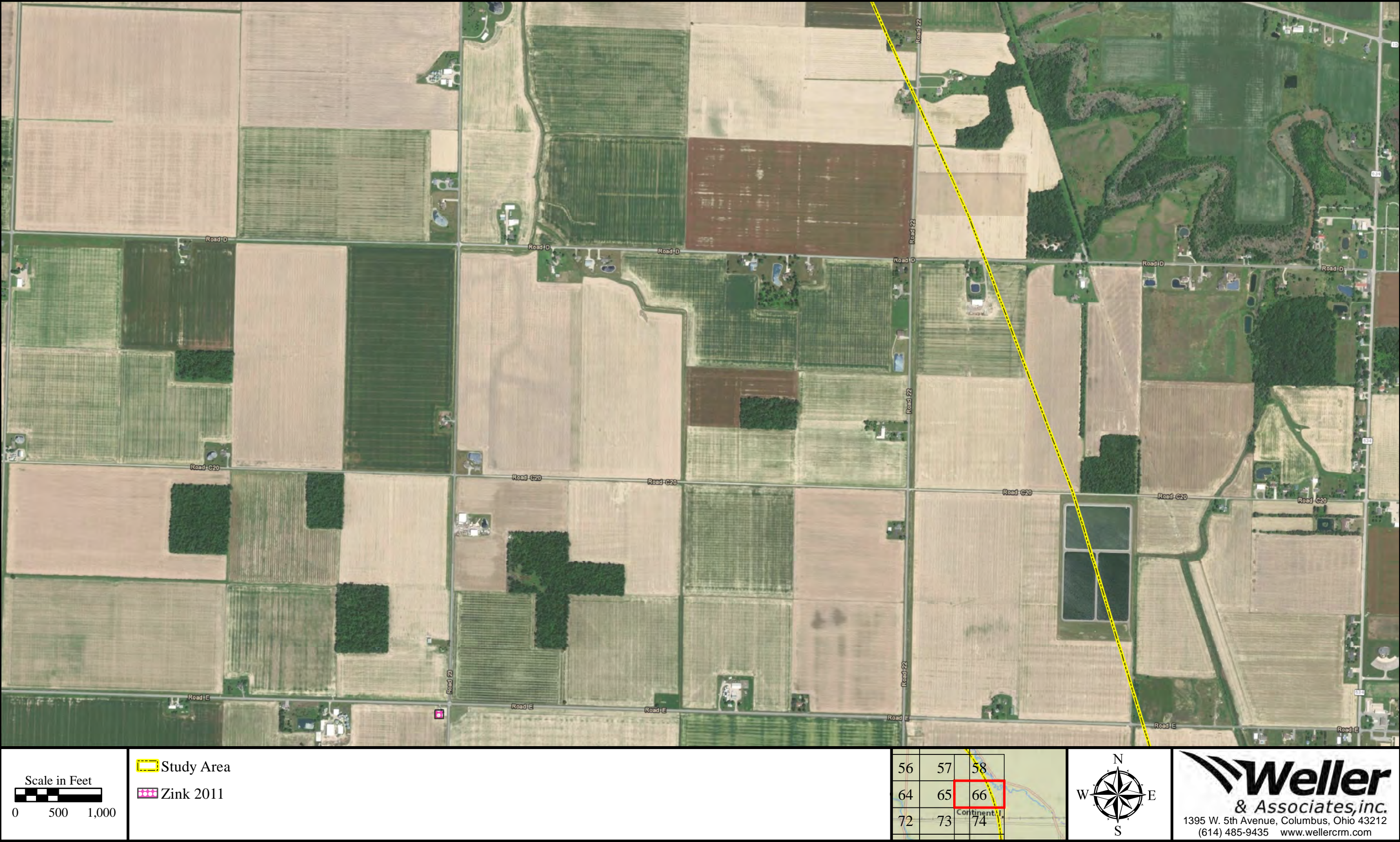


Figure 66. Aerial map indicating the location of the project and recorded resources within the study area.

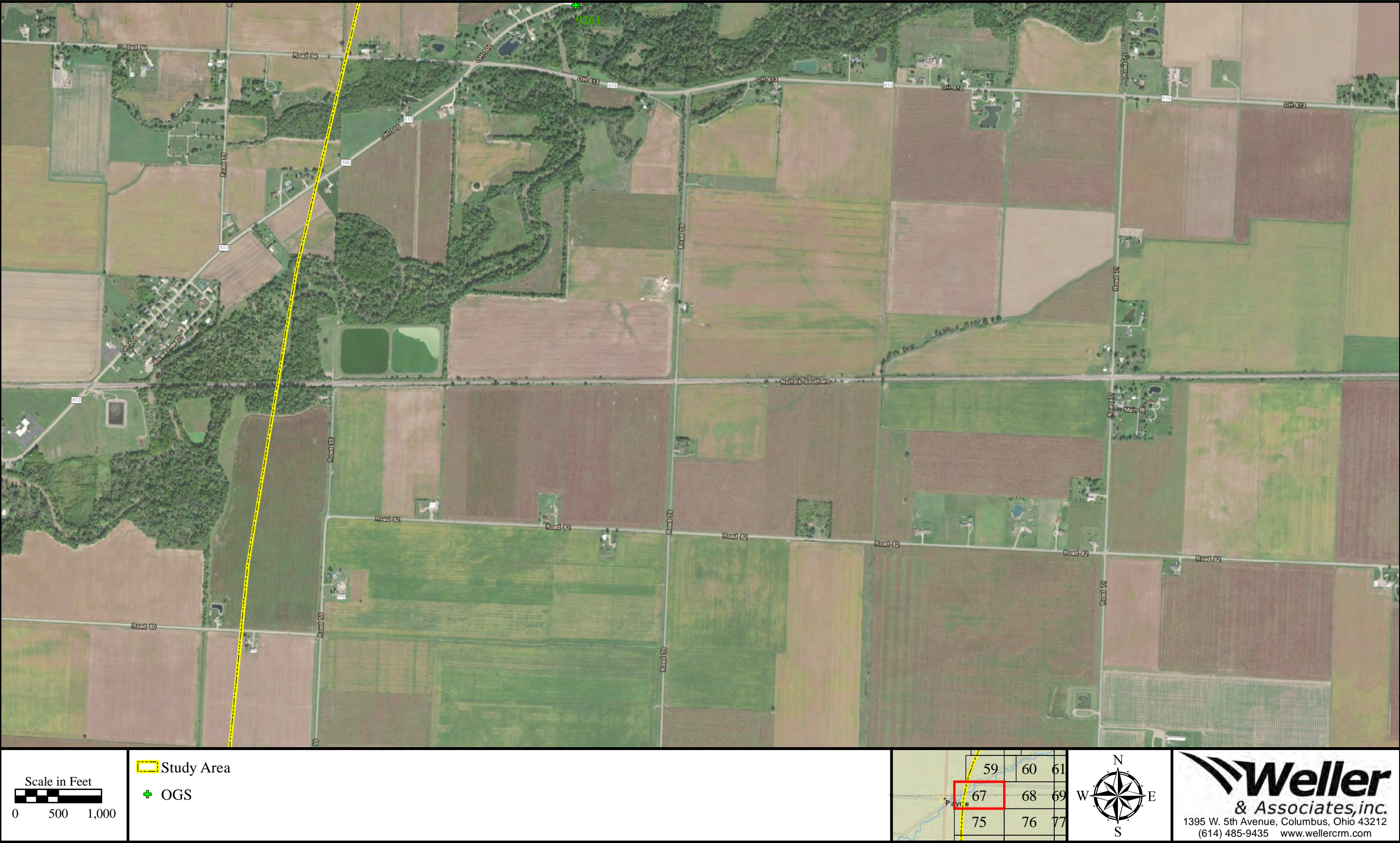


Figure 67. Aerial map indicating the location of the project and recorded resources within the study area.



Figure 68. Aerial map indicating the location of the project and recorded resources within the study area.

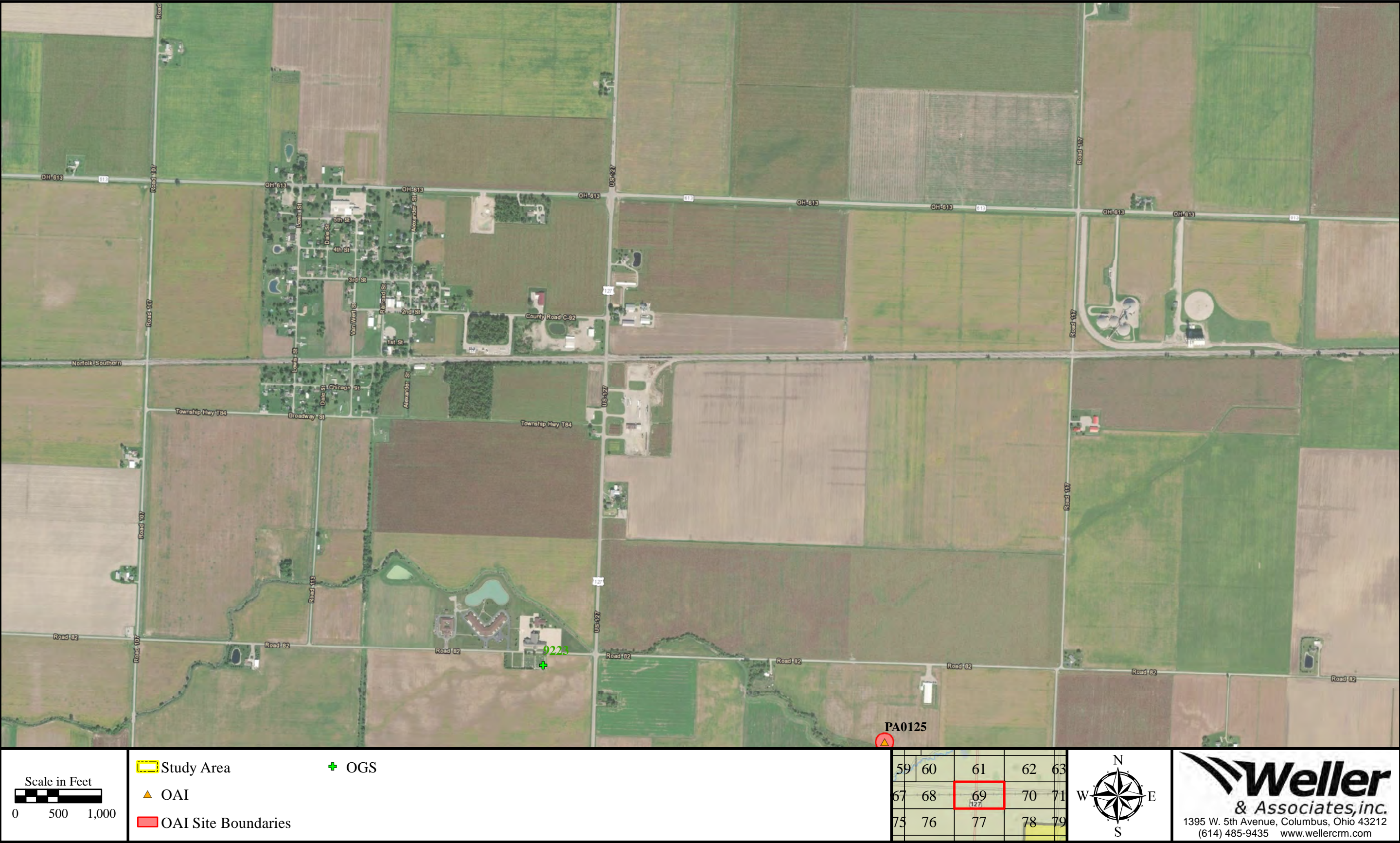


Figure 69. Aerial map indicating the location of the project and recorded resources within the study area.

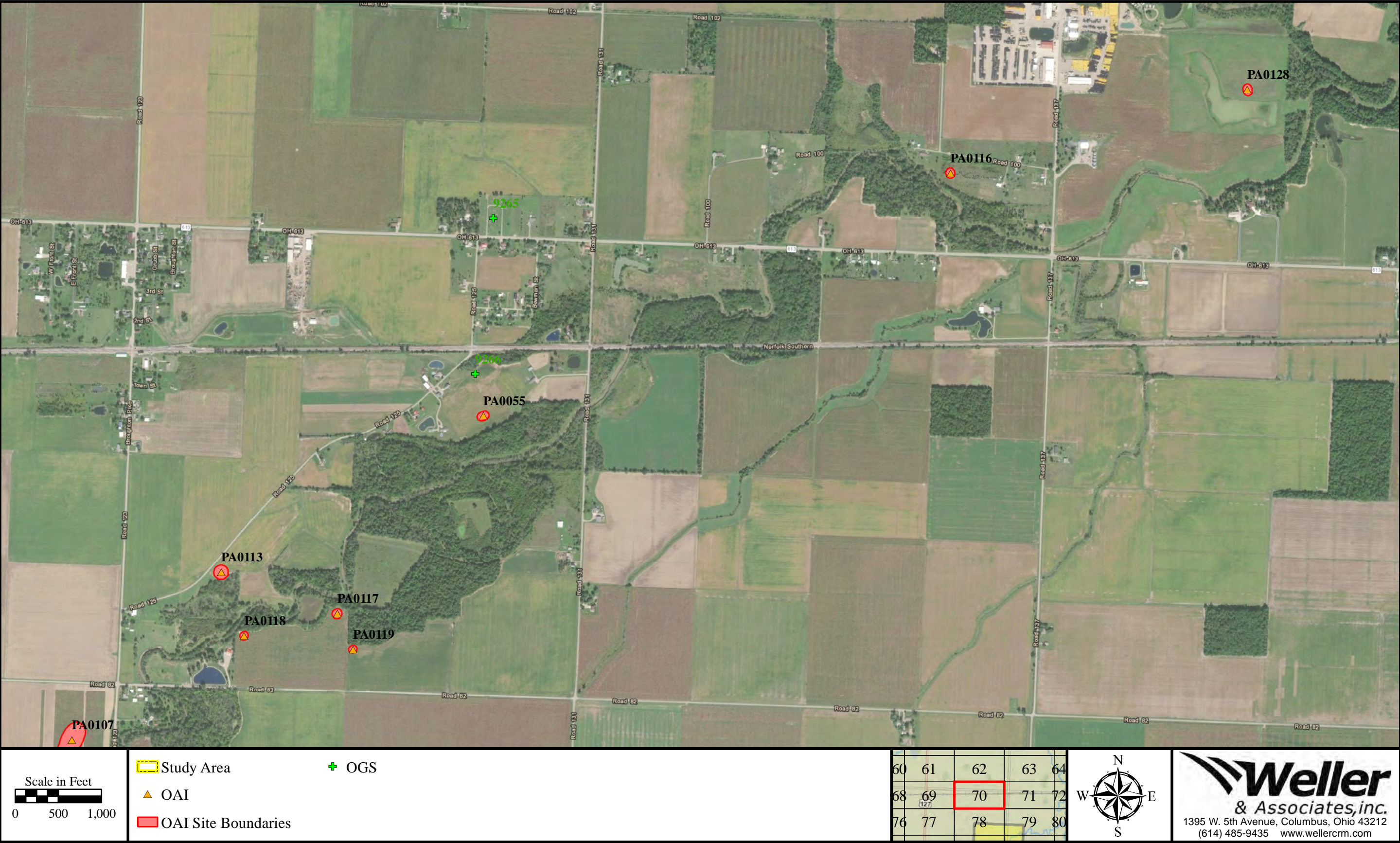


Figure 70. Aerial map indicating the location of the project and recorded resources within the study area.



Figure 71. Aerial map indicating the location of the project and recorded resources within the study area.

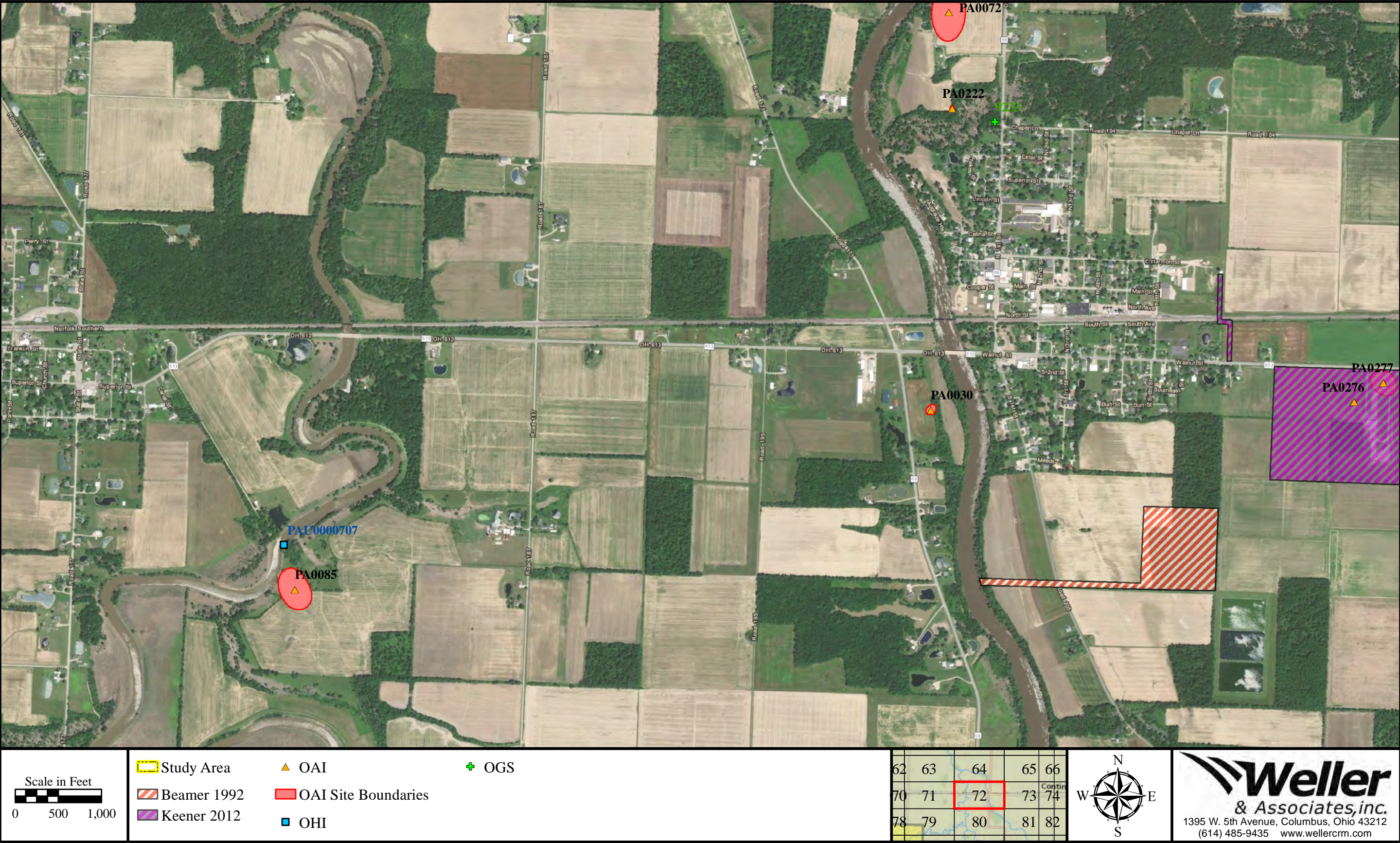


Figure 72. Aerial map indicating the location of the project and recorded resources within the study area.



Figure 73. Aerial map indicating the location of the project and recorded resources within the study area.

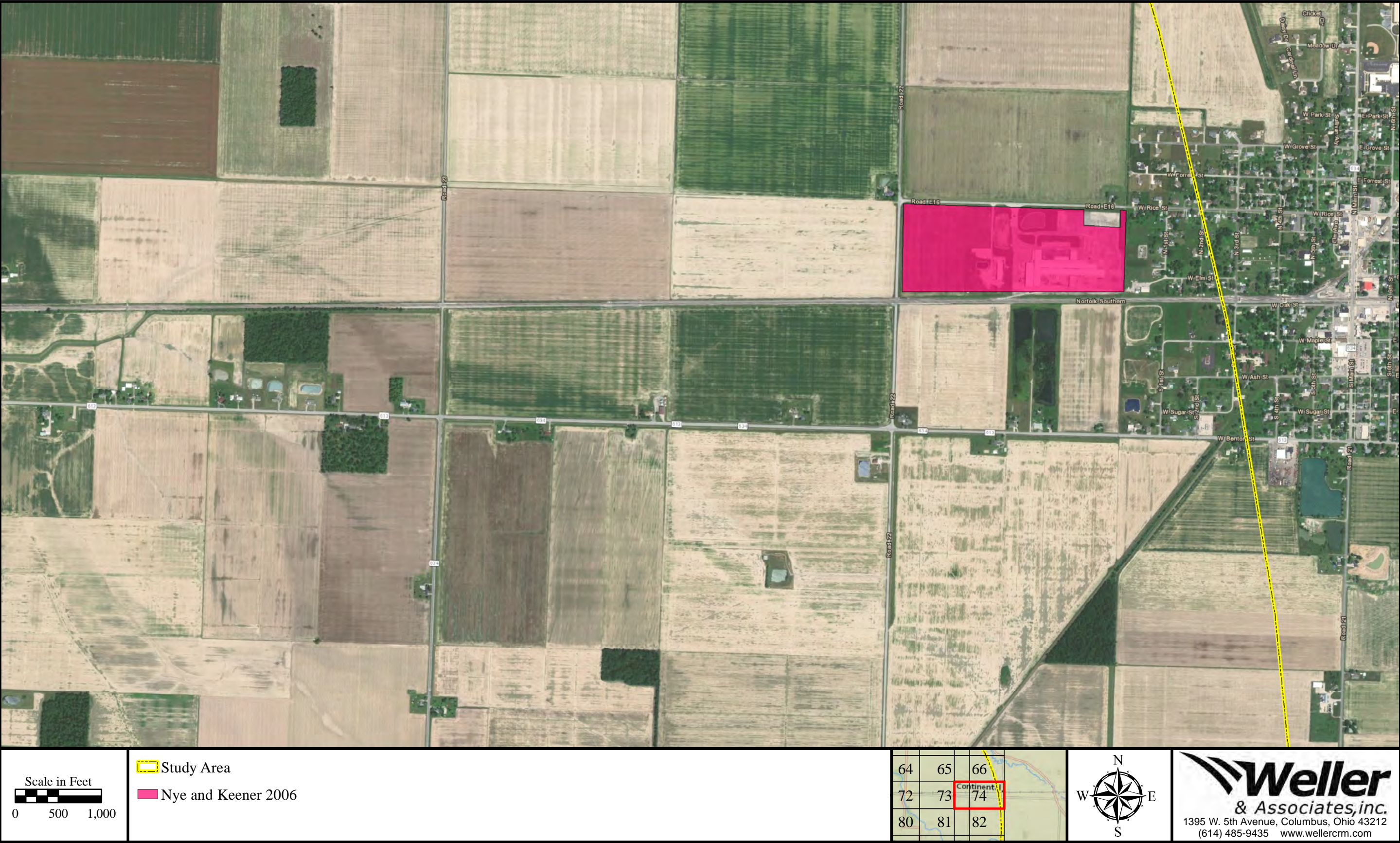


Figure 74. Aerial map indicating the location of the project and recorded resources within the study area.



Figure 75. Aerial map indicating the location of the project and recorded resources within the study area.



Figure 76. Aerial map indicating the location of the project and recorded resources within the study area.



Figure 77. Aerial map indicating the location of the project and recorded resources within the study area.

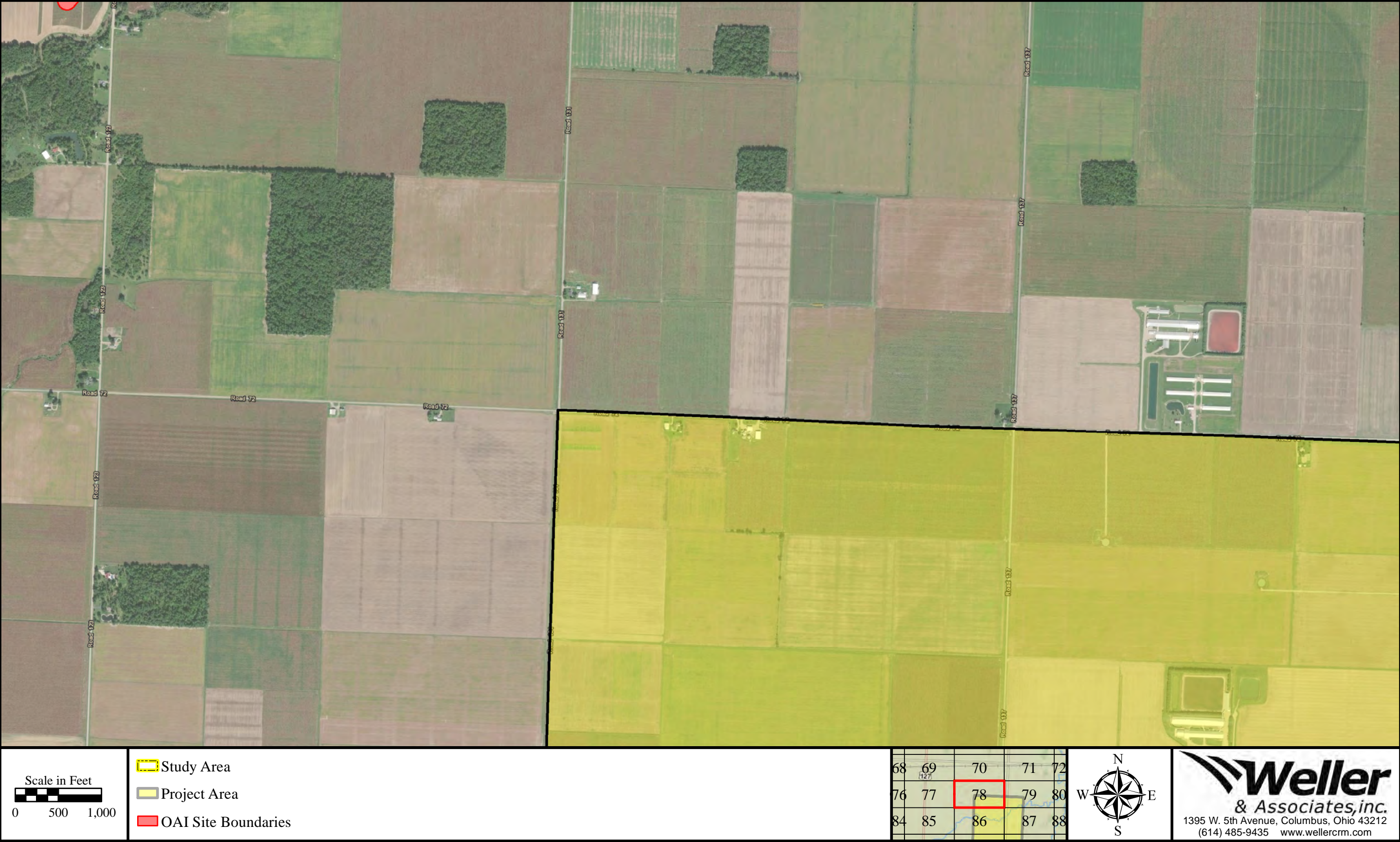


Figure 78. Aerial map indicating the location of the project and recorded resources within the study area.



Figure 79. Aerial map indicating the location of the project and recorded resources within the study area.



Figure 80. Aerial map indicating the location of the project and recorded resources within the study area.



Figure 81. Aerial map indicating the location of the project and recorded resources within the study area.

This foregoing document was electronically filed with the Public Utilities

Commission of Ohio Docketing Information System on

5/3/2021 12:19:28 PM

in

Case No(s). 20-0417-EL-BGN

Summary: Application - 22 of 40 (Exhibit Q – Part 1 of 3 - Archaeological/Architectural)
electronically filed by Christine M.T. Pirik on behalf of Grover Hill Wind, LLC