













LEGEND

- | | | | | | |
|---|--------------------------------------|---|----------------------|--|--------------------------------|
|  | HOUSE |  | TRANSMISSION TOWER |  | 1500-FT BUFFER OF PROJECT AREA |
|  | BARN |  | UNIVERSITY STRUCTURE |  | COUNTY BOUNDARY |
|  | SILO |  | PARTICIPATING | | |
|  | OUTBUILDING, GARAGE, SHED, OR GAZEBO |  | NON-PARTICIPATING | | |
|  | 4-H CAMP |  | PROJECT AREA | | |

NOTES

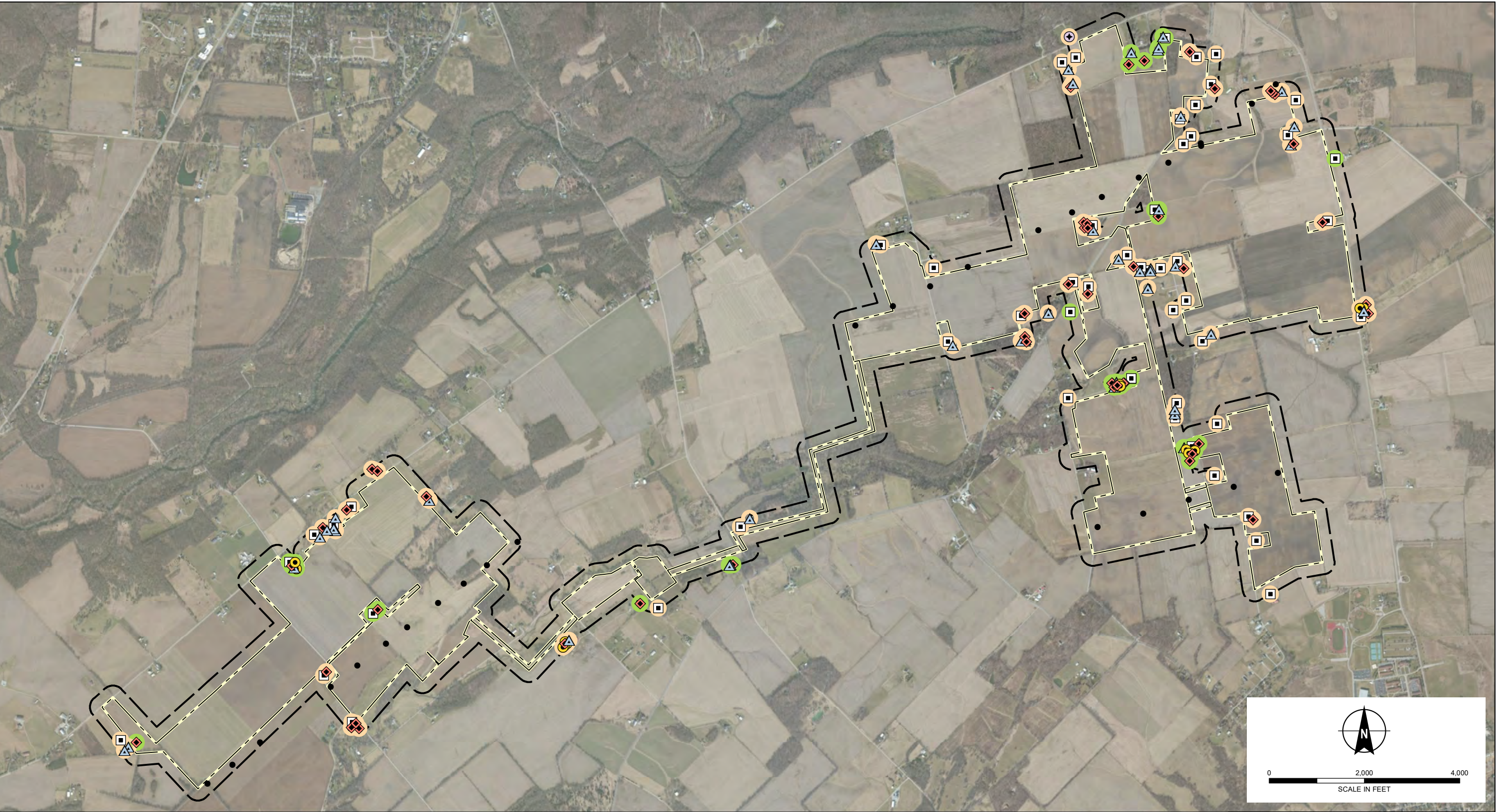
1. ALL LOCATIONS AND DIMENSIONS ARE APPROXIMATE.
2. ROADS DATA SOURCE: OHIO DEPARTMENT OF TRANSPORTATION (ODOT)
3. COUNTY BOUNDARY DATA SOURCE: OHIO DEPARTMENT OF TRANSPORTATION (ODOT)
4. AERIAL IMAGERY SOURCE: ESRI



HALEY
ALDRICH

Figure 08-12
Structures within 1,500 Feet
of Project Area

Kingwood Solar
Greene County, Ohio



LEGEND

- HOUSE
- BARN
- SILO
- OUTBUILDING, GARAGE, SHED, OR GAZEBO
- 4-H CAMP

- TRANSMISSION TOWER
- UNIVERSITY STRUCTURE
- PARTICIPATING
- NON-PARTICIPATING
- PROJECT AREA

- 250-FT BUFFER OF PROJECT AREA
- COUNTY BOUNDARY

NOTES

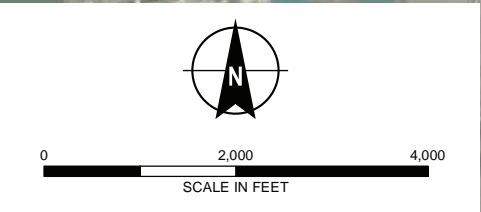
1. ALL LOCATIONS AND DIMENSIONS ARE APPROXIMATE.
2. ROADS DATA SOURCE: OHIO DEPARTMENT OF TRANSPORTATION (ODOT)
3. COUNTY BOUNDARY DATA SOURCE: OHIO DEPARTMENT OF TRANSPORTATION (ODOT)
4. AERIAL IMAGERY SOURCE: ESRI



HALEY
ALDRICH

Figure 08-13
Structures within 250 Feet
of Project Area

Kingwood Solar
Greene County, Ohio



LEGEND


NATIONAL REGISTER OF HISTORIC PLACES
BUILDING OR STRUCTURE


CEMETERY


PARK, RECREATION AREA, OR SCENIC AREA


HIKING OR WALKING TRAIL


EQUESTRIAN TRAIL


MOUNTAIN BIKING TRAIL


MULTI-USE TRAIL



ROAD



HIGHWAY



SCENIC BYWAY


NATIONAL REGISTER HISTORIC DISTRICT


PARK OR RECREATION AREA


PROJECT AREA


10-MILE BUFFER OF PROJECT AREA


COUNTY BOUNDARY

NOTES

1. ALL LOCATIONS AND DIMENSIONS ARE APPROXIMATE.


2. CULTURAL RESOURCES DATA SOURCE: NATIONAL PARK SERVICE (NPS)

3. RECREATION AREAS DATA SOURCE: ESRI AND UNITED STATES GEOLOGICAL SURVEY (USGS) PROTECTED AREAS DATABASE (PAD)

4. TRAILS DATA SOURCE: OHIO DEPARTMENT OF NATIONAL RESOURCES (ODNR)

5. COUNTY BOUNDARY AND ROADS DATA SOURCE: OHIO DEPARTMENT OF TRANSPORTATION (ODOT)

6. AERIAL IMAGERY SOURCE: ESRI



SHEET INDEX

	8	16	24	
1	9	17	25	32
2	10	18	26	33
3	11	19	27	34
4	12	20	28	35
5	13	21	29	36
6	14	22	30	
7	15	23	31	

Figure 08-14
Cultural Resources and
Recreation Areas
Sheet 1 of 36

Kingwood Solar
Greene County, Ohio



- LEGEND**

 - NATIONAL REGISTER OF HISTORIC PLACES BUILDING OR STRUCTURE
 - CEMETERY
 - PARK, RECREATION AREA, OR SCENIC AREA
 - HIKING OR WALKING TRAIL
 - EQUESTRIAN TRAIL
 - MOUNTAIN BIKING TRAIL
- MULTI-USE TRAIL
 - ROAD
 - HIGHWAY
 - SCENIC BYWAY
 - NATIONAL REGISTER HISTORIC DISTRICT
 - PARK OR RECREATION AREA

- PROJECT AREA
- 10-MILE BUFFER OF PROJECT AREA
- COUNTY BOUNDARY

- NOTES**
- ALL LOCATIONS AND DIMENSIONS ARE APPROXIMATE.
 - CULTURAL RESOURCES DATA SOURCE: NATIONAL PARK SERVICE (NPS)
 - RECREATION AREAS DATA SOURCE: ESRI AND UNITED STATES GEOLOGICAL SURVEY (USGS) PROTECTED AREAS DATABASE (PAD)
 - TRAILS DATA SOURCE: OHIO DEPARTMENT OF NATIONAL RESOURCES (ODNR)
 - COUNTY BOUNDARY AND ROADS DATA SOURCE: OHIO DEPARTMENT OF TRANSPORTATION (ODOT)
 - AERIAL IMAGERY SOURCE: ESRI



SHEET INDEX

	8	16	24	
1	9	17	25	32
2	10	18	26	33
3	11	19	27	34
4	12	20	28	35
5	13	21	29	36
6	14	22	30	
7	15	23	31	

Figure 08-14
Cultural Resources and
Recreation Areas
Sheet 2 of 36

Kingwood Solar
Greene County, Ohio



NATIONAL REGISTER OF HISTORIC PLACES BUILDING OR STRUCTURE

CEMETERY

PARK, RECREATION AREA, OR SCENIC AREA

HIKING OR WALKING TRAIL

EQUESTRIAN TRAIL

MOUNTAIN BIKING TRAIL

MULTI-USE TRAIL

ROAD

HIGHWAY

SCENIC BYWAY

NATIONAL REGISTER HISTORIC DISTRICT

PARK OR RECREATION AREA

PROJECT AREA

10-MILE BUFFER OF PROJECT AREA

COUNTY BOUNDARY

NOTES

1. ALL LOCATIONS AND DIMENSIONS ARE APPROXIMATE.

2. CULTURAL RESOURCES DATA SOURCE: NATIONAL PARK SERVICE (NPS)

3. RECREATION AREAS DATA SOURCE: ESRI AND UNITED STATES GEOLOGICAL SURVEY (USGS) PROTECTED AREAS DATABASE (PAD)

4. TRAILS DATA SOURCE: OHIO DEPARTMENT OF NATIONAL RESOURCES (ODNR)

5. COUNTY BOUNDARY AND ROADS DATA SOURCE: OHIO DEPARTMENT OF TRANSPORTATION (ODOT)

6. AERIAL IMAGERY SOURCE: ESRI

SHEET INDEX

	8	16	24	
1	9	17	25	32
2	10	18	26	33
3	11	19	27	34
4	12	20	28	35
5	13	21	29	36
6	14	22	30	
7	15	23	31	

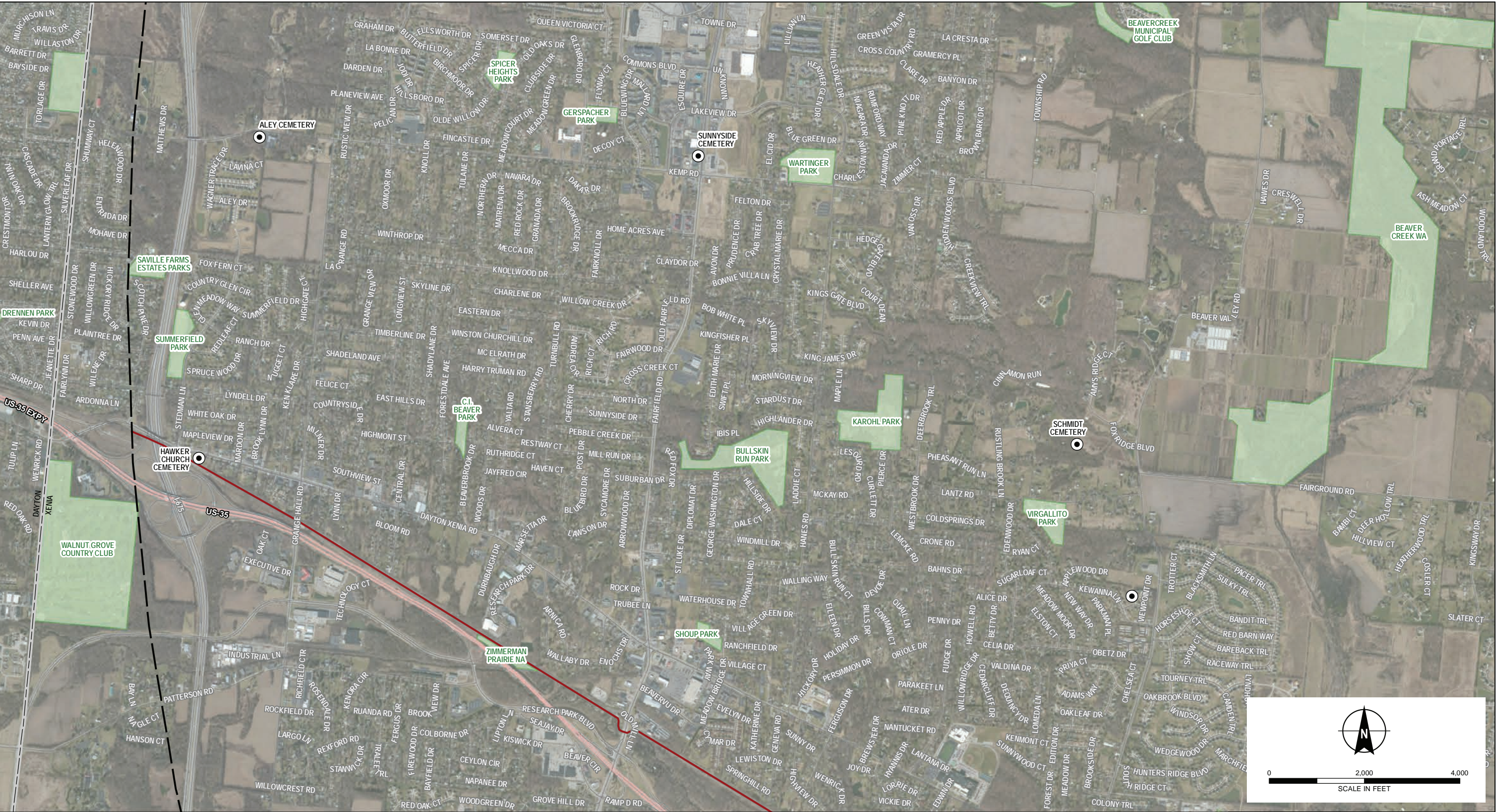
Figure 08-14

Cultural Resources and Recreation Areas

Sheet 3 of 36

Kingwood Solar

Greene County, Ohio



- LEGEND**
- NATIONAL REGISTER OF HISTORIC PLACES BUILDING OR STRUCTURE
 - CEMETERY
 - PARK, RECREATION AREA, OR SCENIC AREA
 - HIKING OR WALKING TRAIL
 - EQUESTRIAN TRAIL
 - MOUNTAIN BIKING TRAIL

- MULTI-USE TRAIL
- ROAD
- HIGHWAY
- SCENIC BYWAY
- NATIONAL REGISTER HISTORIC DISTRICT
- PARK OR RECREATION AREA

- PROJECT AREA
- 10-MILE BUFFER OF PROJECT AREA
- COUNTY BOUNDARY

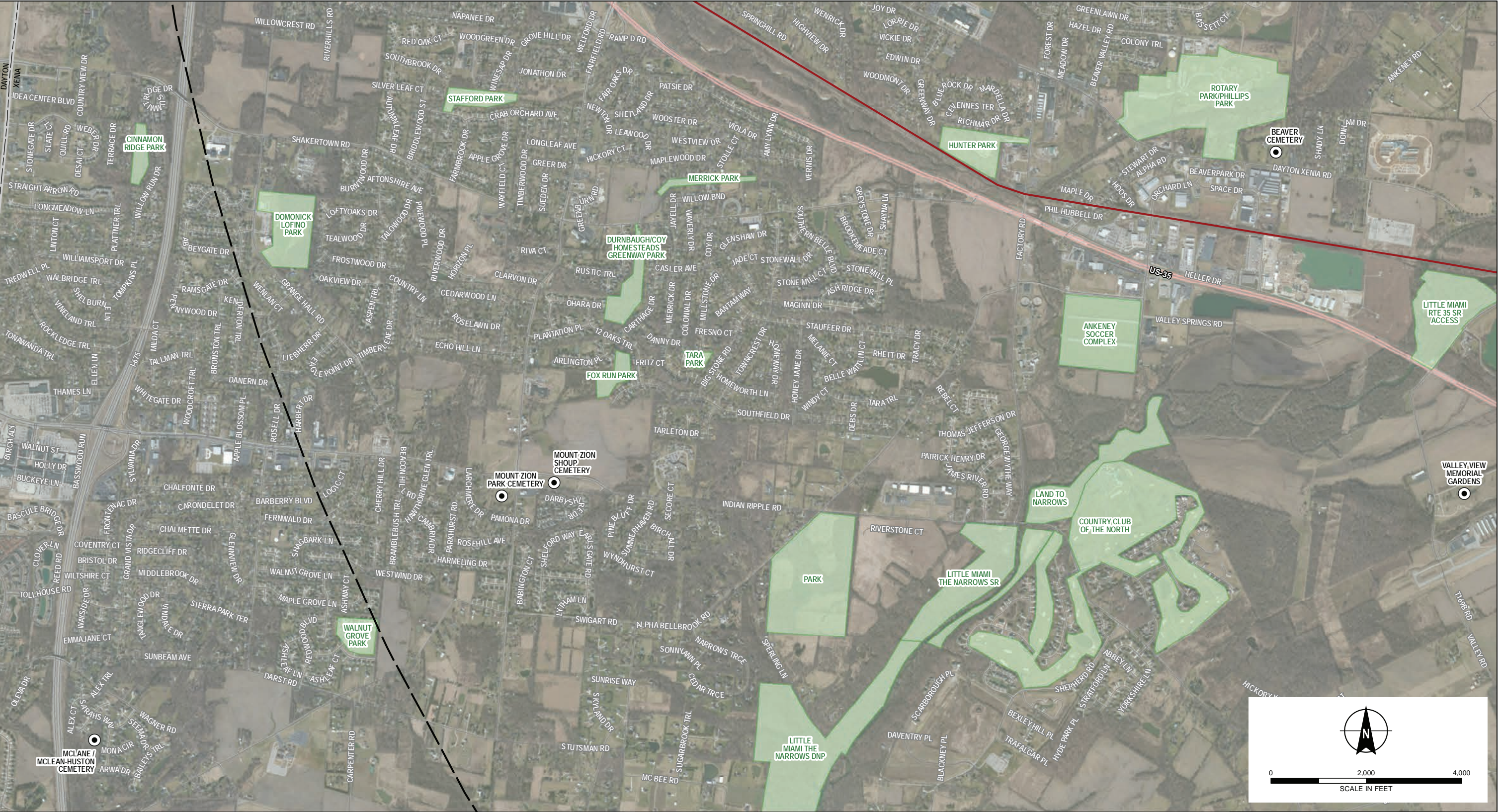
- NOTES**
- ALL LOCATIONS AND DIMENSIONS ARE APPROXIMATE.
 - CULTURAL RESOURCES DATA SOURCE: NATIONAL PARK SERVICE (NPS)
 - RECREATION AREAS DATA SOURCE: ESRI AND UNITED STATES GEOLOGICAL SURVEY (USGS) PROTECTED AREAS DATABASE (PAD)
 - TRAILS DATA SOURCE: OHIO DEPARTMENT OF NATIONAL RESOURCES (ODNR)
 - COUNTY BOUNDARY AND ROADS DATA SOURCE: OHIO DEPARTMENT OF TRANSPORTATION (ODOT)
 - AERIAL IMAGERY SOURCE: ESRI

SHEET INDEX

8	16	24
1	9	17
2	10	18
3	11	19
4	12	20
5	13	21
6	14	22
7	15	23

Figure 08-14
Cultural Resources and Recreation Areas
Sheet 4 of 36

Kingwood Solar
Greene County, Ohio



LEGEND

NATIONAL REGISTER OF HISTORIC PLACES BUILDING OR STRUCTURE

CEMETERY

PARK, RECREATION AREA, OR SCENIC AREA

HIKING OR WALKING TRAIL

EQUESTRIAN TRAIL

MOUNTAIN BIKING TRAIL

MULTI-USE TRAIL

ROAD

HIGHWAY

SCENIC BYWAY

NATIONAL REGISTER HISTORIC DISTRICT

PARK OR RECREATION AREA

PROJECT AREA

10-MILE BUFFER OF PROJECT AREA

COUNTY BOUNDARY

NOTES

1. ALL LOCATIONS AND DIMENSIONS ARE APPROXIMATE.

2. CULTURAL RESOURCES DATA SOURCE: NATIONAL PARK SERVICE (NPS)

3. RECREATION AREAS DATA SOURCE: ESRI AND UNITED STATES GEOLOGICAL SURVEY (USGS) PROTECTED AREAS DATABASE (PAD)

4. TRAILS DATA SOURCE: OHIO DEPARTMENT OF NATIONAL RESOURCES (ODNR)

5. COUNTY BOUNDARY AND ROADS DATA SOURCE: OHIO DEPARTMENT OF TRANSPORTATION (ODOT)

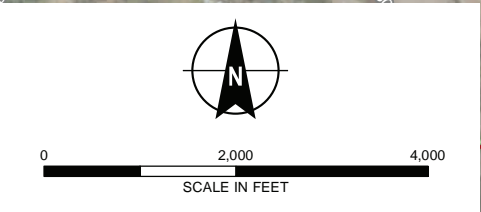
6. AERIAL IMAGERY SOURCE: ESRI

SHEET INDEX

	8	16	24	
1	9	17	25	32
2	10	18	26	33
3	11	19	27	34
4	12	20	28	35
5	13	21	29	36
6	14	22	30	
7	15	23	31	

Figure 08-14
Cultural Resources and Recreation Areas
Sheet 5 of 36

Kingwood Solar
Greene County, Ohio



- LEGEND**
- NATIONAL REGISTER OF HISTORIC PLACES BUILDING OR STRUCTURE
 - CEMETERY
 - PARK, RECREATION AREA, OR SCENIC AREA
 - HIKING OR WALKING TRAIL
 - EQUESTRIAN TRAIL
 - MOUNTAIN BIKING TRAIL
 - MULTI-USE TRAIL
 - ROAD
 - HIGHWAY
 - SCENIC BYWAY
 - NATIONAL REGISTER HISTORIC DISTRICT
 - PARK OR RECREATION AREA

- PROJECT AREA
- 10-MILE BUFFER OF PROJECT AREA
- COUNTY BOUNDARY

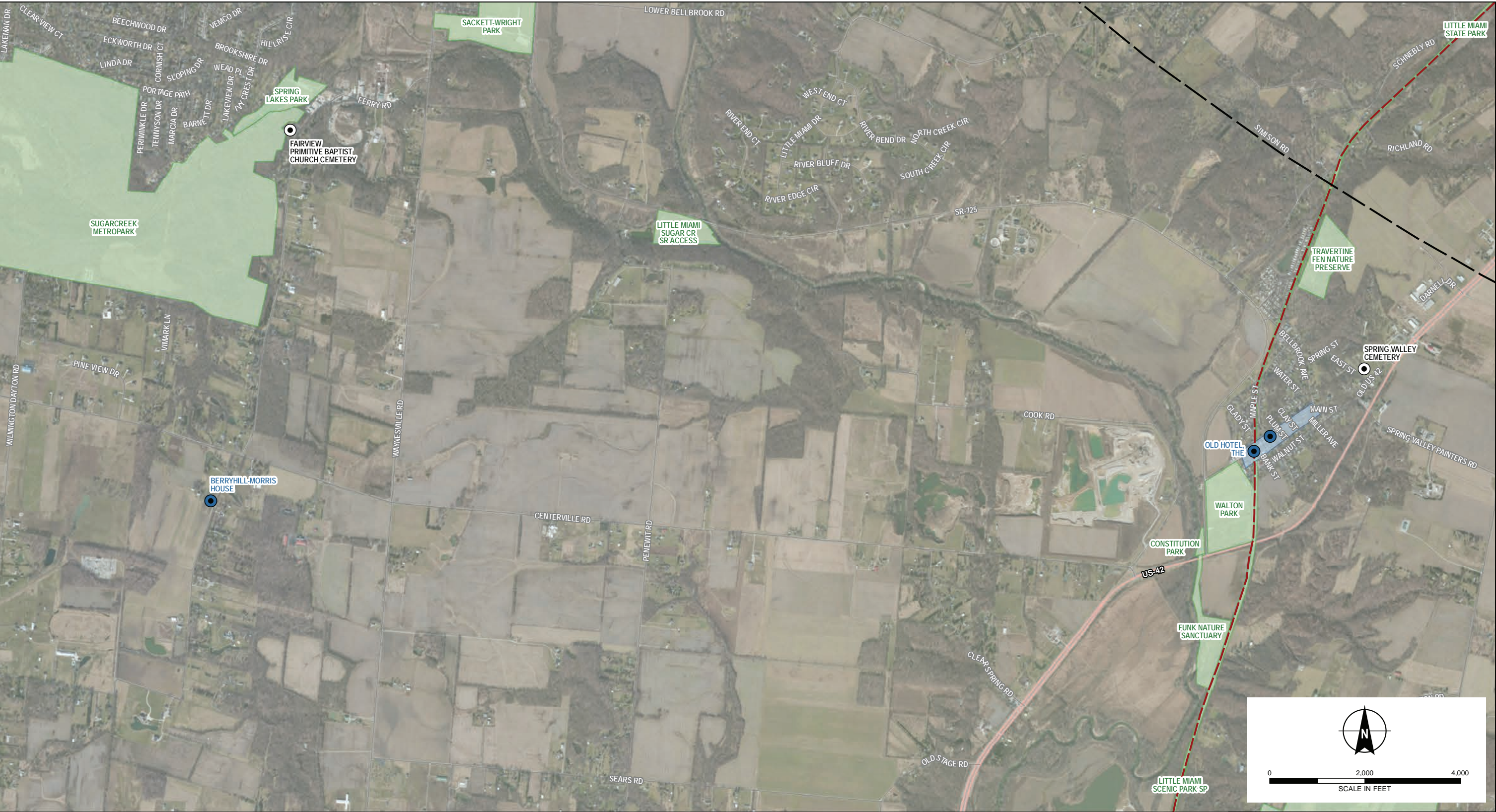
- NOTES**
- ALL LOCATIONS AND DIMENSIONS ARE APPROXIMATE.
 - CULTURAL RESOURCES DATA SOURCE: NATIONAL PARK SERVICE (NPS)
 - RECREATION AREAS DATA SOURCE: ESRI AND UNITED STATES GEOLOGICAL SURVEY (USGS) PROTECTED AREAS DATABASE (PAD)
 - TRAILS DATA SOURCE: OHIO DEPARTMENT OF NATIONAL RESOURCES (ODNR)
 - COUNTY BOUNDARY AND ROADS DATA SOURCE: OHIO DEPARTMENT OF TRANSPORTATION (ODOT)
 - AERIAL IMAGERY SOURCE: ESRI

SHEET INDEX

	8	16	24	
1	9	17	25	32
2	10	18	26	33
3	11	19	27	34
4	12	20	28	35
5	13	21	29	36
6	14	22	30	
7	15	23	31	

Figure 08-14
Cultural Resources and Recreation Areas
Sheet 6 of 36

Kingwood Solar
Greene County, Ohio



LEGEND

NATIONAL REGISTER OF HISTORIC PLACES BUILDING OR STRUCTURE

CEMETERY

PARK, RECREATION AREA, OR SCENIC AREA

HIKING OR WALKING TRAIL

EQUESTRIAN TRAIL

MOUNTAIN BIKING TRAIL

MULTI-USE TRAIL

ROAD

HIGHWAY

SCENIC BYWAY

NATIONAL REGISTER HISTORIC DISTRICT

PARK OR RECREATION AREA

PROJECT AREA

10-MILE BUFFER OF PROJECT AREA

COUNTY BOUNDARY

NOTES

1. ALL LOCATIONS AND DIMENSIONS ARE APPROXIMATE.

2. CULTURAL RESOURCES DATA SOURCE: NATIONAL PARK SERVICE (NPS)

3. RECREATION AREAS DATA SOURCE: ESRI AND UNITED STATES GEOLOGICAL SURVEY (USGS) PROTECTED AREAS DATABASE (PAD)

4. TRAILS DATA SOURCE: OHIO DEPARTMENT OF NATIONAL RESOURCES (ODNR)

5. COUNTY BOUNDARY AND ROADS DATA SOURCE: OHIO DEPARTMENT OF TRANSPORTATION (ODOT)

6. AERIAL IMAGERY SOURCE: ESRI

SHEET INDEX

	8	16	24	
1	9	17	25	32
2	10	18	26	33
3	11	19	27	34
4	12	20	28	35
5	13	21	29	36
6	14	22	30	
7	15	23	31	

Figure 08-14

Cultural Resources and Recreation Areas

Sheet 7 of 36

Kingwood Solar

Greene County, Ohio



LEGEND

- NATIONAL REGISTER OF HISTORIC PLACES BUILDING OR STRUCTURE
- CEMETERY
- PARK, RECREATION AREA, OR SCENIC AREA
- HIKING OR WALKING TRAIL
- EQUESTRIAN TRAIL
- MOUNTAIN BIKING TRAIL
- MULTI-USE TRAIL
- ROAD
- HIGHWAY
- SCENIC BYWAY
- NATIONAL REGISTER HISTORIC DISTRICT
- PARK OR RECREATION AREA

- PROJECT AREA
- 10-MILE BUFFER OF PROJECT AREA
- COUNTY BOUNDARY

- NOTES
1. ALL LOCATIONS AND DIMENSIONS ARE APPROXIMATE.
 2. CULTURAL RESOURCES DATA SOURCE: NATIONAL PARK SERVICE (NPS)
 3. RECREATION AREAS DATA SOURCE: ESRI AND UNITED STATES GEOLOGICAL SURVEY (USGS) PROTECTED AREAS DATABASE (PAD)
 4. TRAILS DATA SOURCE: OHIO DEPARTMENT OF NATIONAL RESOURCES (ODNR)
 5. COUNTY BOUNDARY AND ROADS DATA SOURCE: OHIO DEPARTMENT OF TRANSPORTATION (ODOT)
 6. AERIAL IMAGERY SOURCE: ESRI
-

SHEET INDEX

	8	16	24	
1	9	17	25	32
2	10	18	26	33
3	11	19	27	34
4	12	20	28	35
5	13	21	29	36
6	14	22	30	
7	15	23	31	

Figure 08-14
Cultural Resources and Recreation Areas
Sheet 8 of 36

Kingwood Solar
Greene County, Ohio



LEGEND

NATIONAL REGISTER OF HISTORIC PLACES BUILDING OR STRUCTURE

CEMETERY

PARK, RECREATION AREA, OR SCENIC AREA

HIKING OR WALKING TRAIL

EQUESTRIAN TRAIL

MOUNTAIN BIKING TRAIL

MULTI-USE TRAIL

ROAD

HIGHWAY

SCENIC BYWAY

NATIONAL REGISTER HISTORIC DISTRICT

PARK OR RECREATION AREA

PROJECT AREA

10-MILE BUFFER OF PROJECT AREA

COUNTY BOUNDARY

NOTES

1. ALL LOCATIONS AND DIMENSIONS ARE APPROXIMATE.

2. CULTURAL RESOURCES DATA SOURCE: NATIONAL PARK SERVICE (NPS)

3. RECREATION AREAS DATA SOURCE: ESRI AND UNITED STATES GEOLOGICAL SURVEY (USGS) PROTECTED AREAS DATABASE (PAD)

4. TRAILS DATA SOURCE: OHIO DEPARTMENT OF NATIONAL RESOURCES (ODNR)

5. COUNTY BOUNDARY AND ROADS DATA SOURCE: OHIO DEPARTMENT OF TRANSPORTATION (ODOT)

6. AERIAL IMAGERY SOURCE: ESRI

SHEET INDEX

	8	16	24	
1	9	17	25	32
2	10	18	26	33
3	11	19	27	34
4	12	20	28	35
5	13	21	29	36
6	14	22	30	
7	15	23	31	

Figure 08-14
Cultural Resources and Recreation Areas
Sheet 9 of 36

Kingwood Solar
Greene County, Ohio



LEGEND

NATIONAL REGISTER OF HISTORIC PLACES BUILDING OR STRUCTURE

CEMETERY

PARK, RECREATION AREA, OR SCENIC AREA

HIKING OR WALKING TRAIL

EQUESTRIAN TRAIL

MOUNTAIN BIKING TRAIL

MULTI-USE TRAIL

ROAD

HIGHWAY

SCENIC BYWAY

NATIONAL REGISTER HISTORIC DISTRICT

PARK OR RECREATION AREA

PROJECT AREA

10-MILE BUFFER OF PROJECT AREA

COUNTY BOUNDARY

NOTES

1. ALL LOCATIONS AND DIMENSIONS ARE APPROXIMATE.

2. CULTURAL RESOURCES DATA SOURCE: NATIONAL PARK SERVICE (NPS)

3. RECREATION AREAS DATA SOURCE: ESRI AND UNITED STATES GEOLOGICAL SURVEY (USGS) PROTECTED AREAS DATABASE (PAD)

4. TRAILS DATA SOURCE: OHIO DEPARTMENT OF NATIONAL RESOURCES (ODNR)

5. COUNTY BOUNDARY AND ROADS DATA SOURCE: OHIO DEPARTMENT OF TRANSPORTATION (ODOT)

6. AERIAL IMAGERY SOURCE: ESRI

SHEET INDEX

	8	16	24	
1	9	17	25	32
2	10	18	26	33
3	11	19	27	34
4	12	20	28	35
5	13	21	29	36
6	14	22	30	
7	15	23	31	

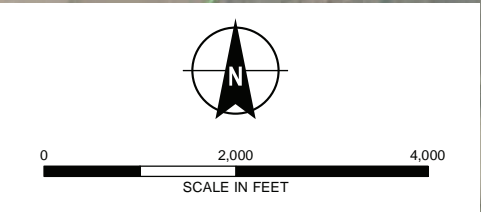
Figure 08-14

Cultural Resources and Recreation Areas


Sheet 10 of 36


Kingwood Solar


Greene County, Ohio

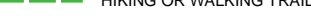


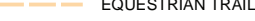
LEGEND


- 


NATIONAL REGISTER OF HISTORIC PLACES BUILDING OR STRUCTURE
- 


CEMETERY
- 


PARK, RECREATION AREA, OR SCENIC AREA
- 

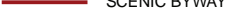
HIKING OR WALKING TRAIL
- 


EQUESTRIAN TRAIL
- 


MOUNTAIN BIKING TRAIL
- 


MULTI-USE TRAIL
- 


ROAD
- 


HIGHWAY
- 

SCENIC BYWAY
- 

NATIONAL REGISTER HISTORIC DISTRICT
- 

PARK OR RECREATION AREA
- 

PROJECT AREA
- 

10-MILE BUFFER OF PROJECT AREA
- 

COUNTY BOUNDARY

NOTES

1. ALL LOCATIONS AND DIMENSIONS ARE APPROXIMATE.
2. CULTURAL RESOURCES DATA SOURCE: NATIONAL PARK SERVICE (NPS)
3. RECREATION AREAS DATA SOURCE: ESRI AND UNITED STATES GEOLOGICAL SURVEY (USGS) PROTECTED AREAS DATABASE (PAD)
4. TRAILS DATA SOURCE: OHIO DEPARTMENT OF NATIONAL RESOURCES (ODNR)
5. COUNTY BOUNDARY AND ROADS DATA SOURCE: OHIO DEPARTMENT OF TRANSPORTATION (ODOT)
6. AERIAL IMAGERY SOURCE: ESRI

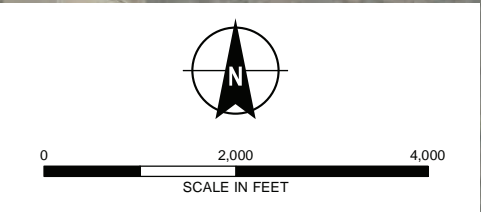


SHEET INDEX

	8	16	24	
1	9	17	25	32
2	10	18	26	33
3	11	19	27	34
4	12	20	28	35
5	13	21	29	36
6	14	22	30	
7	15	23	31	

Figure 08-14
Cultural Resources and Recreation Areas
Sheet 11 of 36

Kingwood Solar
Greene County, Ohio



LEGEND

NATIONAL REGISTER OF HISTORIC PLACES BUILDING OR STRUCTURE

CEMETERY

PARK, RECREATION AREA, OR SCENIC AREA

HIKING OR WALKING TRAIL

EQUESTRIAN TRAIL

MOUNTAIN BIKING TRAIL

MULTI-USE TRAIL

ROAD

HIGHWAY

SCENIC BYWAY

NATIONAL REGISTER HISTORIC DISTRICT

PARK OR RECREATION AREA

PROJECT AREA

10-MILE BUFFER OF PROJECT AREA

COUNTY BOUNDARY

NOTES

1. ALL LOCATIONS AND DIMENSIONS ARE APPROXIMATE.

2. CULTURAL RESOURCES DATA SOURCE: NATIONAL PARK SERVICE (NPS)

3. RECREATION AREAS DATA SOURCE: ESRI AND UNITED STATES GEOLOGICAL SURVEY (USGS) PROTECTED AREAS DATABASE (PAD)

4. TRAILS DATA SOURCE: OHIO DEPARTMENT OF NATIONAL RESOURCES (ODNR)

5. COUNTY BOUNDARY AND ROADS DATA SOURCE: OHIO DEPARTMENT OF TRANSPORTATION (ODOT)

6. AERIAL IMAGERY SOURCE: ESRI

SHEET INDEX

	8	16	24	
1	9	17	25	32
2	10	18	26	33
3	11	19	27	34
4	12	20	28	35
5	13	21	29	36
6	14	22	30	
7	15	23	31	

Figure 08-14
Cultural Resources and Recreation Areas
Sheet 12 of 36

Kingwood Solar
Greene County, Ohio



- LEGEND**

 - NATIONAL REGISTER OF HISTORIC PLACES BUILDING OR STRUCTURE
 - CEMETERY
 - PARK, RECREATION AREA, OR SCENIC AREA
 - HIKING OR WALKING TRAIL
 - EQUESTRIAN TRAIL
 - MOUNTAIN BIKING TRAIL
- MULTI-USE TRAIL
 - ROAD
 - HIGHWAY
 - SCENIC BYWAY
 - NATIONAL REGISTER HISTORIC DISTRICT
 - PARK OR RECREATION AREA

- PROJECT AREA
- 10-MILE BUFFER OF PROJECT AREA
- COUNTY BOUNDARY

- NOTES**
- ALL LOCATIONS AND DIMENSIONS ARE APPROXIMATE.
 - CULTURAL RESOURCES DATA SOURCE: NATIONAL PARK SERVICE (NPS)
 - RECREATION AREAS DATA SOURCE: ESRI AND UNITED STATES GEOLOGICAL SURVEY (USGS) PROTECTED AREAS DATABASE (PAD)
 - TRAILS DATA SOURCE: OHIO DEPARTMENT OF NATIONAL RESOURCES (ODNR)
 - COUNTY BOUNDARY AND ROADS DATA SOURCE: OHIO DEPARTMENT OF TRANSPORTATION (ODOT)
 - AERIAL IMAGERY SOURCE: ESRI
-

SHEET INDEX

	8	16	24	
1	9	17	25	32
2	10	18	26	33
3	11	19	27	34
4	12	20	28	35
5	13	21	29	36
6	14	22	30	
7	15	23	31	

Figure 08-14
Cultural Resources and Recreation Areas
Sheet 13 of 36

Kingwood Solar
Greene County, Ohio



LEGEND

NATIONAL REGISTER OF HISTORIC PLACES BUILDING OR STRUCTURE

CEMETERY

PARK, RECREATION AREA, OR SCENIC AREA

HIKING OR WALKING TRAIL

EQUESTRIAN TRAIL

MOUNTAIN BIKING TRAIL

MULTI-USE TRAIL

ROAD

HIGHWAY

SCENIC BYWAY

NATIONAL REGISTER HISTORIC DISTRICT

PARK OR RECREATION AREA

PROJECT AREA

10-MILE BUFFER OF PROJECT AREA

COUNTY BOUNDARY

NOTES

1. ALL LOCATIONS AND DIMENSIONS ARE APPROXIMATE.

2. CULTURAL RESOURCES DATA SOURCE: NATIONAL PARK SERVICE (NPS)

3. RECREATION AREAS DATA SOURCE: ESRI AND UNITED STATES GEOLOGICAL SURVEY (USGS) PROTECTED AREAS DATABASE (PAD)

4. TRAILS DATA SOURCE: OHIO DEPARTMENT OF NATIONAL RESOURCES (ODNR)

5. COUNTY BOUNDARY AND ROADS DATA SOURCE: OHIO DEPARTMENT OF TRANSPORTATION (ODOT)

6. AERIAL IMAGERY SOURCE: ESRI

SHEET INDEX

	8	16	24	
1	9	17	25	32
2	10	18	26	33
3	11	19	27	34
4	12	20	28	35
5	13	21	29	36
6	14	22	30	
7	15	23	31	

Figure 08-14

Cultural Resources and Recreation Areas

Sheet 14 of 36

Kingwood Solar

Greene County, Ohio



NATIONAL REGISTER OF HISTORIC PLACES
BUILDING OR STRUCTURE

CEMETERY

PARK, RECREATION AREA, OR SCENIC AREA

HIKING OR WALKING TRAIL

EQUESTRIAN TRAIL

MOUNTAIN BIKING TRAIL

MULTI-USE TRAIL

ROAD

HIGHWAY

SCENIC BYWAY

NATIONAL REGISTER HISTORIC DISTRICT

PARK OR RECREATION AREA

PROJECT AREA

10-MILE BUFFER OF PROJECT AREA

COUNTY BOUNDARY

NOTES

1. ALL LOCATIONS AND DIMENSIONS ARE APPROXIMATE.

2. CULTURAL RESOURCES DATA SOURCE: NATIONAL PARK SERVICE (NPS)

3. RECREATION AREAS DATA SOURCE: ESRI AND UNITED STATES GEOLOGICAL SURVEY (USGS) PROTECTED AREAS DATABASE (PAD)

4. TRAILS DATA SOURCE: OHIO DEPARTMENT OF NATIONAL RESOURCES (ODNR)

5. COUNTY BOUNDARY AND ROADS DATA SOURCE: OHIO DEPARTMENT OF TRANSPORTATION (ODOT)

6. AERIAL IMAGERY SOURCE: ESRI

SHEET INDEX

	8	16	24	
1	9	17	25	32
2	10	18	26	33
3	11	19	27	34
4	12	20	28	35
5	13	21	29	36
6	14	22	30	
7	15	23	31	

Figure 08-14

Cultural Resources and Recreation Areas

Sheet 15 of 36

Kingwood Solar

Greene County, Ohio



- LEGEND**
-  NATIONAL REGISTER OF HISTORIC PLACES BUILDING OR STRUCTURE

 CEMETERY

 PARK, RECREATION AREA, OR SCENIC AREA

 HIKING OR WALKING TRAIL

 EQUESTRIAN TRAIL

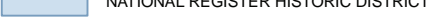
 MOUNTAIN BIKING TRAIL

 MULTI-USE TRAIL




 ROAD

 HIGHWAY

 SCENIC BYWAY

 NATIONAL REGISTER HISTORIC DISTRICT

 PARK OR RECREATION AREA

-  PROJECT AREA
-  10-MILE BUFFER OF PROJECT AREA
-  COUNTY BOUNDARY


- NOTES**
1. ALL LOCATIONS AND DIMENSIONS ARE APPROXIMATE.

2. CULTURAL RESOURCES DATA SOURCE: NATIONAL PARK SERVICE (NPS)

3. RECREATION AREAS DATA SOURCE: ESRI AND UNITED STATES GEOLOGICAL SURVEY (USGS) PROTECTED AREAS DATABASE (PAD)

4. TRAILS DATA SOURCE: OHIO DEPARTMENT OF NATIONAL RESOURCES (ODNR)

5. COUNTY BOUNDARY AND ROADS DATA SOURCE: OHIO DEPARTMENT OF TRANSPORTATION (ODOT)

6. AERIAL IMAGERY SOURCE: ESRI
- 

SHEET INDEX

	8	16	24	
1	9	17	25	32
2	10	18	26	33
3	11	19	27	34
4	12	20	28	35
5	13	21	29	36
6	14	22	30	
7	15	23	31	

Figure 08-14
Cultural Resources and Recreation Areas
Sheet 16 of 36

Kingwood Solar
Greene County, Ohio



LEGEND

NATIONAL REGISTER OF HISTORIC PLACES
BUILDING OR STRUCTURE

CEMETERY

PARK, RECREATION AREA, OR SCENIC AREA

HIKING OR WALKING TRAIL

EQUESTRIAN TRAIL

MOUNTAIN BIKING TRAIL

MULTI-USE TRAIL

ROAD

HIGHWAY

SCENIC BYWAY

NATIONAL REGISTER HISTORIC DISTRICT

PARK OR RECREATION AREA

PROJECT AREA

10-MILE BUFFER OF PROJECT AREA

COUNTY BOUNDARY

NOTES

1. ALL LOCATIONS AND DIMENSIONS ARE APPROXIMATE.

2. CULTURAL RESOURCES DATA SOURCE: NATIONAL PARK SERVICE (NPS)

3. RECREATION AREAS DATA SOURCE: ESRI AND UNITED STATES GEOLOGICAL SURVEY (USGS) PROTECTED AREAS DATABASE (PAD)

4. TRAILS DATA SOURCE: OHIO DEPARTMENT OF NATIONAL RESOURCES (ODNR)

5. COUNTY BOUNDARY AND ROADS DATA SOURCE: OHIO DEPARTMENT OF TRANSPORTATION (ODOT)

6. AERIAL IMAGERY SOURCE: ESRI

SHEET INDEX

	8	16	24	
1	9	17	25	32
2	10	18	26	33
3	11	19	27	34
4	12	20	28	35
5	13	21	29	36
6	14	22	30	
7	15	23	31	

Figure 08-14
Cultural Resources and Recreation Areas
Sheet 17 of 36

Kingwood Solar
Greene County, Ohio



LEGEND

NATIONAL REGISTER OF HISTORIC PLACES BUILDING OR STRUCTURE

CEMETERY

PARK, RECREATION AREA, OR SCENIC AREA

HIKING OR WALKING TRAIL

EQUESTRIAN TRAIL

MOUNTAIN BIKING TRAIL

MULTI-USE TRAIL

ROAD

HIGHWAY

SCENIC BYWAY

NATIONAL REGISTER HISTORIC DISTRICT

PARK OR RECREATION AREA

PROJECT AREA

10-MILE BUFFER OF PROJECT AREA

COUNTY BOUNDARY

NOTES

1. ALL LOCATIONS AND DIMENSIONS ARE APPROXIMATE.

2. CULTURAL RESOURCES DATA SOURCE: NATIONAL PARK SERVICE (NPS)

3. RECREATION AREAS DATA SOURCE: ESRI AND UNITED STATES GEOLOGICAL SURVEY (USGS) PROTECTED AREAS DATABASE (PAD)

4. TRAILS DATA SOURCE: OHIO DEPARTMENT OF NATIONAL RESOURCES (ODNR)

5. COUNTY BOUNDARY AND ROADS DATA SOURCE: OHIO DEPARTMENT OF TRANSPORTATION (ODOT)

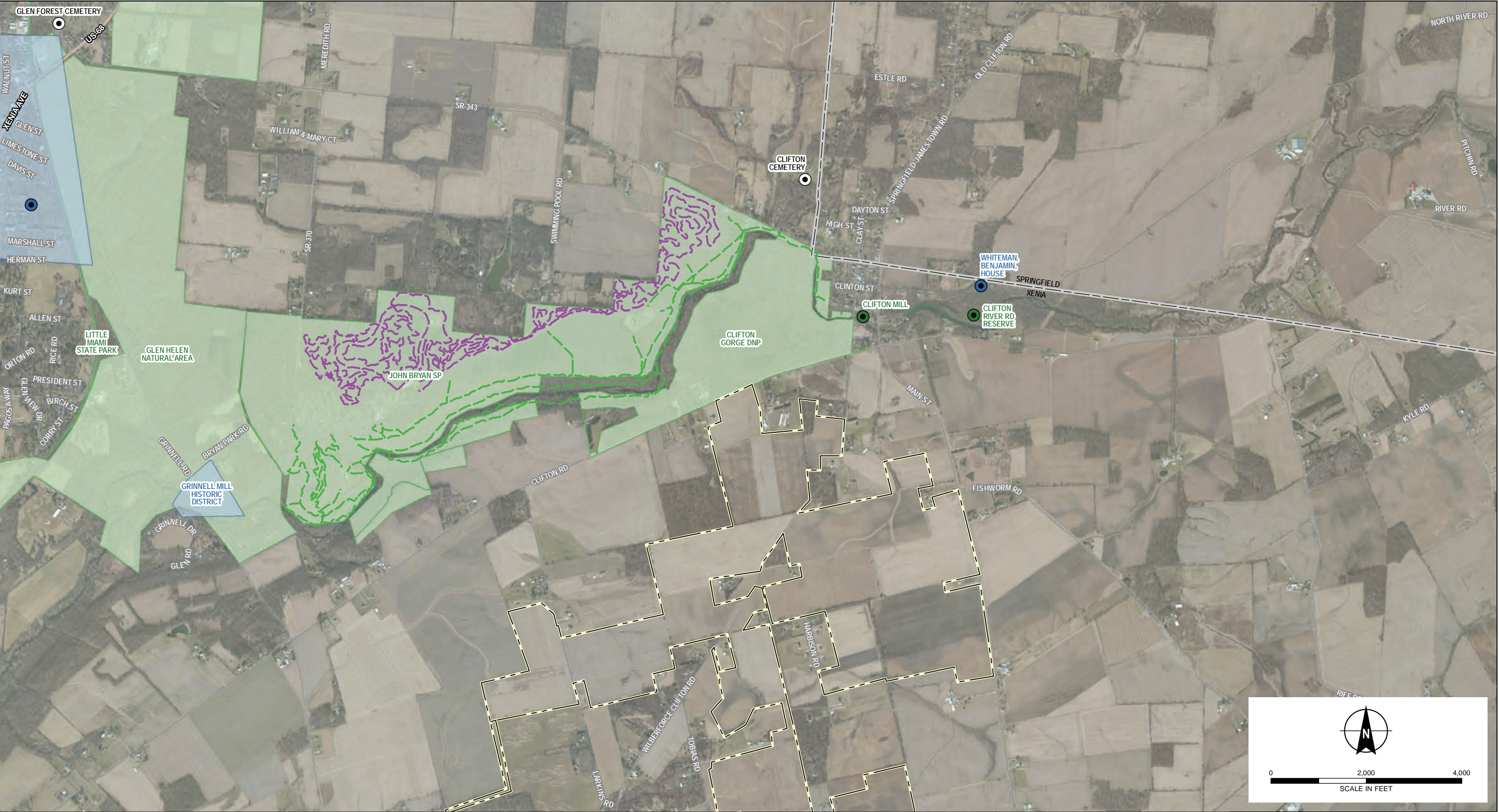
6. AERIAL IMAGERY SOURCE: ESRI

SHEET INDEX

	8	16	24	
1	9	17	25	32
2	10	18	26	33
3	11	19	27	34
4	12	20	28	35
5	13	21	29	36
6	14	22	30	
7	15	23	31	

Figure 08-14
Cultural Resources and Recreation Areas
Sheet 18 of 36

Kingwood Solar
Greene County, Ohio



LEGEND

NATIONAL REGISTER OF HISTORIC PLACES BUILDING OR STRUCTURE

CEMETERY

PARK, RECREATION AREA, OR SCENIC AREA

HIKING OR WALKING TRAIL

EQUESTRIAN TRAIL

MOUNTAIN BIKING TRAIL

MULTI-USE TRAIL

ROAD

HIGHWAY

SCENIC BYWAY

NATIONAL REGISTER HISTORIC DISTRICT

PARK OR RECREATION AREA

PROJECT AREA

10-MILE BUFFER OF PROJECT AREA

COUNTY BOUNDARY

NOTES

1. ALL LOCATIONS AND DIMENSIONS ARE APPROXIMATE.

2. CULTURAL RESOURCES DATA SOURCE: NATIONAL PARK SERVICE (NPS)

3. RECREATION AREAS DATA SOURCE: ESRI AND UNITED STATES GEOLOGICAL SURVEY (USGS) PROTECTED AREAS DATABASE (PAD)

4. TRAILS DATA SOURCE: OHIO DEPARTMENT OF NATIONAL RESOURCES (ODNR)

5. COUNTY BOUNDARY AND ROADS DATA SOURCE: OHIO DEPARTMENT OF TRANSPORTATION (ODOT)

6. AERIAL IMAGERY SOURCE: ESRI

SHEET INDEX

	8	16	24	
1	9	17	25	32
2	10	18	26	33
3	11	19	27	34
4	12	20	28	35
5	13	21	29	36
6	14	22	30	
7	15	23	31	

Figure 08-14

Cultural Resources and Recreation Areas

Sheet 19 of 36

Kingwood Solar

Greene County, Ohio



- LEGEND**
- NATIONAL REGISTER OF HISTORIC PLACES BUILDING OR STRUCTURE
 - CEMETERY
 - PARK, RECREATION AREA, OR SCENIC AREA
 - HIKING OR WALKING TRAIL
 - EQUESTRIAN TRAIL
 - MOUNTAIN BIKING TRAIL

- MULTI-USE TRAIL
- ROAD
- HIGHWAY
- SCENIC BYWAY
- NATIONAL REGISTER HISTORIC DISTRICT
- PARK OR RECREATION AREA

- PROJECT AREA
- 10-MILE BUFFER OF PROJECT AREA
- COUNTY BOUNDARY

- NOTES**
1. ALL LOCATIONS AND DIMENSIONS ARE APPROXIMATE.
 2. CULTURAL RESOURCES DATA SOURCE: NATIONAL PARK SERVICE (NPS)
 3. RECREATION AREAS DATA SOURCE: ESRI AND UNITED STATES GEOLOGICAL SURVEY (USGS) PROTECTED AREAS DATABASE (PAD)
 4. TRAILS DATA SOURCE: OHIO DEPARTMENT OF NATIONAL RESOURCES (ODNR)
 5. COUNTY BOUNDARY AND ROADS DATA SOURCE: OHIO DEPARTMENT OF TRANSPORTATION (ODOT)
 6. AERIAL IMAGERY SOURCE: ESRI
- HALEY ALDRICH**

SHEET INDEX

	8	16	24	
1	9	17	25	32
2	10	18	26	33
3	11	19	27	34
4	12	20	28	35
5	13	21	29	36
6	14	22	30	
7	15	23	31	

Figure 08-14
Cultural Resources and Recreation Areas
Sheet 20 of 36

Kingwood Solar
Greene County, Ohio



LEGEND

NATIONAL REGISTER OF HISTORIC PLACES BUILDING OR STRUCTURE

CEMETERY

PARK, RECREATION AREA, OR SCENIC AREA

HIKING OR WALKING TRAIL

EQUESTRIAN TRAIL

MOUNTAIN BIKING TRAIL

MULTI-USE TRAIL

ROAD

HIGHWAY

SCENIC BYWAY

NATIONAL REGISTER HISTORIC DISTRICT

PARK OR RECREATION AREA

PROJECT AREA

10-MILE BUFFER OF PROJECT AREA

COUNTY BOUNDARY

NOTES

1. ALL LOCATIONS AND DIMENSIONS ARE APPROXIMATE.

2. CULTURAL RESOURCES DATA SOURCE: NATIONAL PARK SERVICE (NPS)

3. RECREATION AREAS DATA SOURCE: ESRI AND UNITED STATES GEOLOGICAL SURVEY (USGS) PROTECTED AREAS DATABASE (PAD)

4. TRAILS DATA SOURCE: OHIO DEPARTMENT OF NATIONAL RESOURCES (ODNR)

5. COUNTY BOUNDARY AND ROADS DATA SOURCE: OHIO DEPARTMENT OF TRANSPORTATION (ODOT)

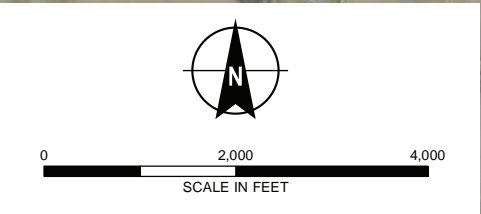
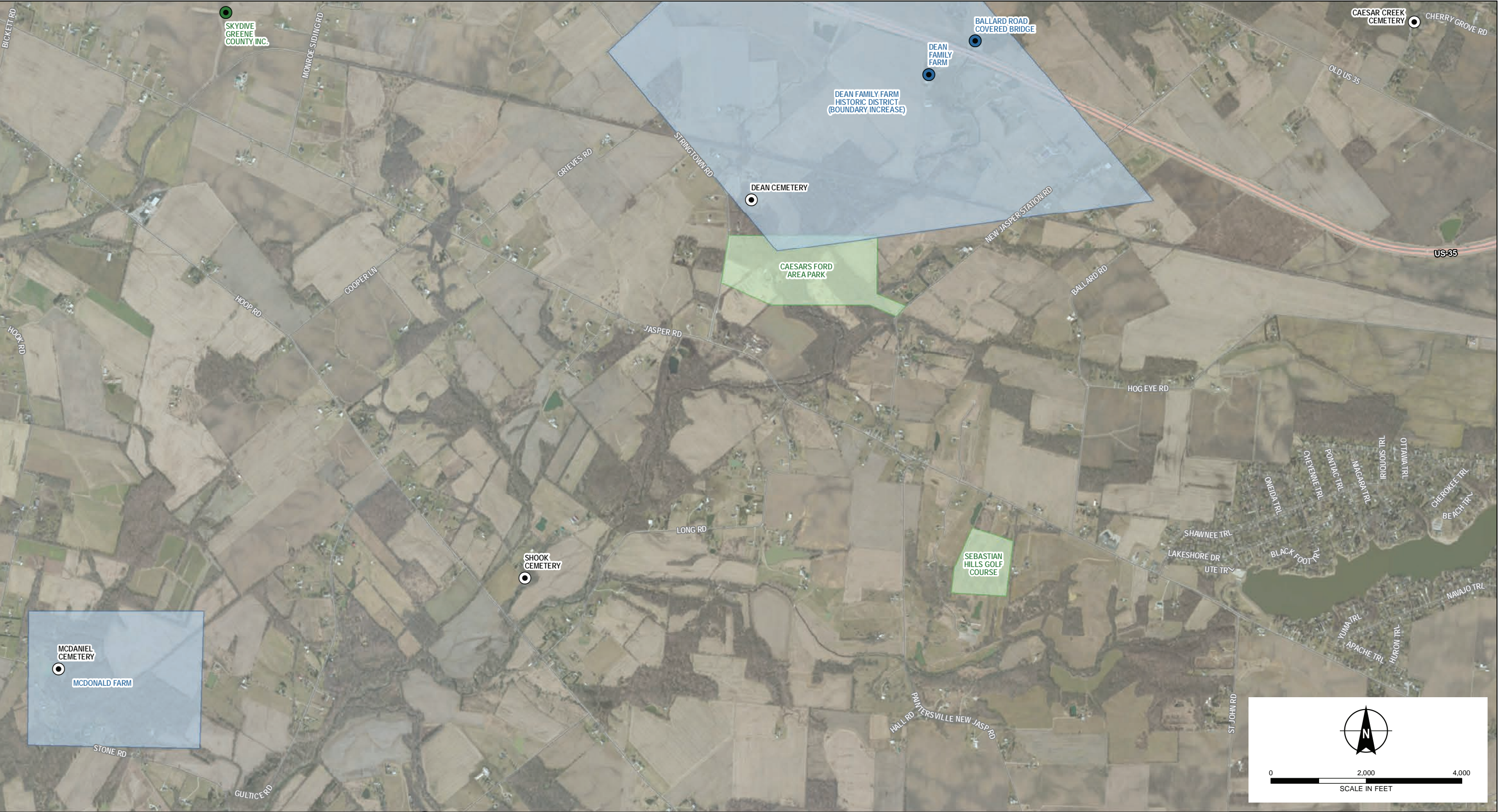
6. AERIAL IMAGERY SOURCE: ESRI

SHEET INDEX

	8	16	24	
1	9	17	25	32
2	10	18	26	33
3	11	19	27	34
4	12	20	28	35
5	13	21	29	36
6	14	22	30	
7	15	23	31	

Figure 08-14
Cultural Resources and Recreation Areas
Sheet 21 of 36

Kingwood Solar
Greene County, Ohio



LEGEND

NATIONAL REGISTER OF HISTORIC PLACES BUILDING OR STRUCTURE

CEMETERY

PARK, RECREATION AREA, OR SCENIC AREA

HIKING OR WALKING TRAIL

EQUESTRIAN TRAIL

MOUNTAIN BIKING TRAIL

MULTI-USE TRAIL

ROAD

HIGHWAY

SCENIC BYWAY

NATIONAL REGISTER HISTORIC DISTRICT

PARK OR RECREATION AREA

PROJECT AREA

10-MILE BUFFER OF PROJECT AREA

COUNTY BOUNDARY

NOTES

1. ALL LOCATIONS AND DIMENSIONS ARE APPROXIMATE.

2. CULTURAL RESOURCES DATA SOURCE: NATIONAL PARK SERVICE (NPS)

3. RECREATION AREAS DATA SOURCE: ESRI AND UNITED STATES GEOLOGICAL SURVEY (USGS) PROTECTED AREAS DATABASE (PAD)

4. TRAILS DATA SOURCE: OHIO DEPARTMENT OF NATIONAL RESOURCES (ODNR)

5. COUNTY BOUNDARY AND ROADS DATA SOURCE: OHIO DEPARTMENT OF TRANSPORTATION (ODOT)

6. AERIAL IMAGERY SOURCE: ESRI

SHEET INDEX

	8	16	24	
1	9	17	25	32
2	10	18	26	33
3	11	19	27	34
4	12	20	28	35
5	13	21	29	36
6	14	22	30	
7	15	23	31	

Figure 08-14

Cultural Resources and Recreation Areas

Sheet 22 of 36

Kingwood Solar

Greene County, Ohio



LEGEND

NATIONAL REGISTER OF HISTORIC PLACES BUILDING OR STRUCTURE

CEMETERY

PARK, RECREATION AREA, OR SCENIC AREA

HIKING OR WALKING TRAIL

EQUESTRIAN TRAIL

MOUNTAIN BIKING TRAIL

MULTI-USE TRAIL

ROAD

HIGHWAY

SCENIC BYWAY

NATIONAL REGISTER HISTORIC DISTRICT

PARK OR RECREATION AREA

PROJECT AREA

10-MILE BUFFER OF PROJECT AREA

COUNTY BOUNDARY

NOTES

1. ALL LOCATIONS AND DIMENSIONS ARE APPROXIMATE.

2. CULTURAL RESOURCES DATA SOURCE: NATIONAL PARK SERVICE (NPS)

3. RECREATION AREAS DATA SOURCE: ESRI AND UNITED STATES GEOLOGICAL SURVEY (USGS) PROTECTED AREAS DATABASE (PAD)

4. TRAILS DATA SOURCE: OHIO DEPARTMENT OF NATIONAL RESOURCES (ODNR)

5. COUNTY BOUNDARY AND ROADS DATA SOURCE: OHIO DEPARTMENT OF TRANSPORTATION (ODOT)

6. AERIAL IMAGERY SOURCE: ESRI

SHEET INDEX

	8	16	24	
1	9	17	25	32
2	10	18	26	33
3	11	19	27	34
4	12	20	28	35
5	13	21	29	36
6	14	22	30	
7	15	23	31	

Figure 08-14
Cultural Resources and Recreation Areas
Sheet 23 of 36

Kingwood Solar
Greene County, Ohio



- LEGEND**

 - NATIONAL REGISTER OF HISTORIC PLACES BUILDING OR STRUCTURE
 - CEMETERY
 - PARK, RECREATION AREA, OR SCENIC AREA
 - HIKING OR WALKING TRAIL
 - EQUESTRIAN TRAIL
 - MOUNTAIN BIKING TRAIL
 - MULTI-USE TRAIL
 - ROAD
 - HIGHWAY
 - SCENIC BYWAY
 - NATIONAL REGISTER HISTORIC DISTRICT
 - PARK OR RECREATION AREA

- PROJECT AREA
- 10-MILE BUFFER OF PROJECT AREA
- COUNTY BOUNDARY

- NOTES**
- ALL LOCATIONS AND DIMENSIONS ARE APPROXIMATE.
 - CULTURAL RESOURCES DATA SOURCE: NATIONAL PARK SERVICE (NPS)
 - RECREATION AREAS DATA SOURCE: ESRI AND UNITED STATES GEOLOGICAL SURVEY (USGS) PROTECTED AREAS DATABASE (PAD)
 - TRAILS DATA SOURCE: OHIO DEPARTMENT OF NATIONAL RESOURCES (ODNR)
 - COUNTY BOUNDARY AND ROADS DATA SOURCE: OHIO DEPARTMENT OF TRANSPORTATION (ODOT)
 - AERIAL IMAGERY SOURCE: ESRI
-

SHEET INDEX


	8	16	24	
1	9	17	25	32
2	10	18	26	33
3	11	19	27	34
4	12	20	28	35
5	13	21	29	36
6	14	22	30	
7	15	23	31	


Figure 08-14
Cultural Resources and Recreation Areas
Sheet 24 of 36


Kingwood Solar
Greene County, Ohio





LEGEND


- 


NATIONAL REGISTER OF HISTORIC PLACES
BUILDING OR STRUCTURE
- 


CEMETERY
- 


PARK, RECREATION AREA, OR SCENIC AREA
- 


HIKING OR WALKING TRAIL
- 


EQUESTRIAN TRAIL
- 


MOUNTAIN BIKING TRAIL
- 


MULTI-USE TRAIL
- 


ROAD
- 


HIGHWAY
- 

SCENIC BYWAY
- 

NATIONAL REGISTER HISTORIC DISTRICT
- 

PARK OR RECREATION AREA
- 

PROJECT AREA
- 

10-MILE BUFFER OF PROJECT AREA
- 

COUNTY BOUNDARY

NOTES

1. ALL LOCATIONS AND DIMENSIONS ARE APPROXIMATE.
2. CULTURAL RESOURCES DATA SOURCE: NATIONAL PARK SERVICE (NPS)
3. RECREATION AREAS DATA SOURCE: ESRI AND UNITED STATES GEOLOGICAL SURVEY (USGS) PROTECTED AREAS DATABASE (PAD)
4. TRAILS DATA SOURCE: OHIO DEPARTMENT OF NATIONAL RESOURCES (ODNR)
5. COUNTY BOUNDARY AND ROADS DATA SOURCE: OHIO DEPARTMENT OF TRANSPORTATION (ODOT)
6. AERIAL IMAGERY SOURCE: ESRI

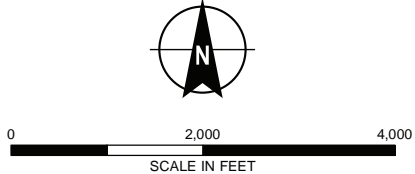


SHEET INDEX


	8	16	24	
1	9	17	25	32
2	10	18	26	33
3	11	19	27	34
4	12	20	28	35
5	13	21	29	36
6	14	22	30	
7	15	23	31	

Figure 08-14
Cultural Resources and
Recreation Areas
Sheet 25 of 36


Kingwood Solar
Greene County, Ohio




LEGEND




NATIONAL REGISTER OF HISTORIC PLACES
BUILDING OR STRUCTURE




CEMETERY




PARK, RECREATION AREA, OR SCENIC AREA




HIKING OR WALKING TRAIL




EQUESTRIAN TRAIL




MOUNTAIN BIKING TRAIL




MULTI-USE TRAIL




ROAD




HIGHWAY




SCENIC BYWAY




NATIONAL REGISTER HISTORIC DISTRICT




PARK OR RECREATION AREA



PROJECT AREA



10-MILE BUFFER OF PROJECT AREA



COUNTY BOUNDARY

NOTES

1. ALL LOCATIONS AND DIMENSIONS ARE APPROXIMATE.


2. CULTURAL RESOURCES DATA SOURCE: NATIONAL PARK SERVICE (NPS)

3. RECREATION AREAS DATA SOURCE: ESRI AND UNITED STATES GEOLOGICAL SURVEY (USGS) PROTECTED AREAS DATABASE (PAD)

4. TRAILS DATA SOURCE: OHIO DEPARTMENT OF NATIONAL RESOURCES (ODNR)

5. COUNTY BOUNDARY AND ROADS DATA SOURCE: OHIO DEPARTMENT OF TRANSPORTATION (ODOT)

6. AERIAL IMAGERY SOURCE: ESRI



SHEET INDEX

	8	16	24	
1	9	17	25	32
2	10	18	26	33
3	11	19	27	34
4	12	20	28	35
5	13	21	29	36
6	14	22	30	
7	15	23	31	

Figure 08-14
Cultural Resources and
Recreation Areas
Sheet 26 of 36

Kingwood Solar
Greene County, Ohio



LEGEND

NATIONAL REGISTER OF HISTORIC PLACES BUILDING OR STRUCTURE

CEMETERY

PARK, RECREATION AREA, OR SCENIC AREA

HIKING OR WALKING TRAIL

EQUESTRIAN TRAIL

MOUNTAIN BIKING TRAIL

MULTI-USE TRAIL

ROAD

HIGHWAY

SCENIC BYWAY

NATIONAL REGISTER HISTORIC DISTRICT

PARK OR RECREATION AREA

PROJECT AREA

10-MILE BUFFER OF PROJECT AREA

COUNTY BOUNDARY

NOTES

1. ALL LOCATIONS AND DIMENSIONS ARE APPROXIMATE.

2. CULTURAL RESOURCES DATA SOURCE: NATIONAL PARK SERVICE (NPS)

3. RECREATION AREAS DATA SOURCE: ESRI AND UNITED STATES GEOLOGICAL SURVEY (USGS) PROTECTED AREAS DATABASE (PAD)

4. TRAILS DATA SOURCE: OHIO DEPARTMENT OF NATIONAL RESOURCES (ODNR)

5. COUNTY BOUNDARY AND ROADS DATA SOURCE: OHIO DEPARTMENT OF TRANSPORTATION (ODOT)

6. AERIAL IMAGERY SOURCE: ESRI

SHEET INDEX

	8	16	24	
1	9	17	25	32
2	10	18	26	33
3	11	19	27	34
4	12	20	28	35
5	13	21	29	36
6	14	22	30	
7	15	23	31	

Figure 08-14

Cultural Resources and Recreation Areas

Sheet 27 of 36

Kingwood Solar

Greene County, Ohio



NATIONAL REGISTER OF HISTORIC PLACES
BUILDING OR STRUCTURE

CEMETERY

PARK, RECREATION AREA, OR SCENIC AREA

HIKING OR WALKING TRAIL

EQUESTRIAN TRAIL

MOUNTAIN BIKING TRAIL

MULTI-USE TRAIL

ROAD

HIGHWAY

SCENIC BYWAY

NATIONAL REGISTER HISTORIC DISTRICT

PARK OR RECREATION AREA

PROJECT AREA

10-MILE BUFFER OF PROJECT AREA

COUNTY BOUNDARY

NOTES

1. ALL LOCATIONS AND DIMENSIONS ARE APPROXIMATE.

2. CULTURAL RESOURCES DATA SOURCE: NATIONAL PARK SERVICE (NPS)

3. RECREATION AREAS DATA SOURCE: ESRI AND UNITED STATES GEOLOGICAL SURVEY (USGS) PROTECTED AREAS DATABASE (PAD)

4. TRAILS DATA SOURCE: OHIO DEPARTMENT OF NATIONAL RESOURCES (ODNR)

5. COUNTY BOUNDARY AND ROADS DATA SOURCE: OHIO DEPARTMENT OF TRANSPORTATION (ODOT)

6. AERIAL IMAGERY SOURCE: ESRI

SHEET INDEX

	8	16	24	
1	9	17	25	32
2	10	18	26	33
3	11	19	27	34
4	12	20	28	35
5	13	21	29	36
6	14	22	30	
7	15	23	31	

Figure 08-14

Cultural Resources and Recreation Areas

Sheet 28 of 36

Kingwood Solar

Greene County, Ohio



LEGEND

NATIONAL REGISTER OF HISTORIC PLACES
BUILDING OR STRUCTURE

CEMETERY

PARK, RECREATION AREA, OR SCENIC AREA

HIKING OR WALKING TRAIL

EQUESTRIAN TRAIL

MOUNTAIN BIKING TRAIL

MULTI-USE TRAIL

ROAD

HIGHWAY

SCENIC BYWAY

NATIONAL REGISTER HISTORIC DISTRICT

PARK OR RECREATION AREA

PROJECT AREA

10-MILE BUFFER OF PROJECT AREA

COUNTY BOUNDARY

NOTES

1. ALL LOCATIONS AND DIMENSIONS ARE APPROXIMATE.

2. CULTURAL RESOURCES DATA SOURCE: NATIONAL PARK SERVICE (NPS)

3. RECREATION AREAS DATA SOURCE: ESRI AND UNITED STATES GEOLOGICAL SURVEY (USGS) PROTECTED AREAS DATABASE (PAD)

4. TRAILS DATA SOURCE: OHIO DEPARTMENT OF NATIONAL RESOURCES (ODNR)

5. COUNTY BOUNDARY AND ROADS DATA SOURCE: OHIO DEPARTMENT OF TRANSPORTATION (ODOT)

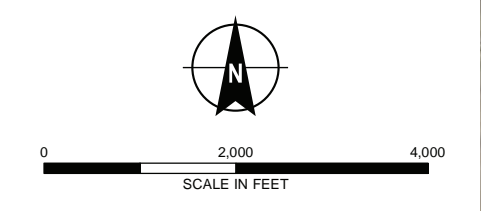
6. AERIAL IMAGERY SOURCE: ESRI

SHEET INDEX

	8	16	24	
1	9	17	25	32
2	10	18	26	33
3	11	19	27	34
4	12	20	28	35
5	13	21	29	36
6	14	22	30	
7	15	23	31	

Figure 08-14
Cultural Resources and Recreation Areas
Sheet 29 of 36

Kingwood Solar
Greene County, Ohio



- LEGEND**
- NATIONAL REGISTER OF HISTORIC PLACES BUILDING OR STRUCTURE
 - CEMETERY
 - PARK, RECREATION AREA, OR SCENIC AREA
 - HIKING OR WALKING TRAIL
 - EQUESTRIAN TRAIL
 - MOUNTAIN BIKING TRAIL
 - MULTI-USE TRAIL
 - ROAD
 - HIGHWAY
 - SCENIC BYWAY
 - NATIONAL REGISTER HISTORIC DISTRICT
 - PARK OR RECREATION AREA

- PROJECT AREA
- 10-MILE BUFFER OF PROJECT AREA
- COUNTY BOUNDARY

- NOTES**
- ALL LOCATIONS AND DIMENSIONS ARE APPROXIMATE.
 - CULTURAL RESOURCES DATA SOURCE: NATIONAL PARK SERVICE (NPS)
 - RECREATION AREAS DATA SOURCE: ESRI AND UNITED STATES GEOLOGICAL SURVEY (USGS) PROTECTED AREAS DATABASE (PAD)
 - TRAILS DATA SOURCE: OHIO DEPARTMENT OF NATIONAL RESOURCES (ODNR)
 - COUNTY BOUNDARY AND ROADS DATA SOURCE: OHIO DEPARTMENT OF TRANSPORTATION (ODOT)
 - AERIAL IMAGERY SOURCE: ESRI

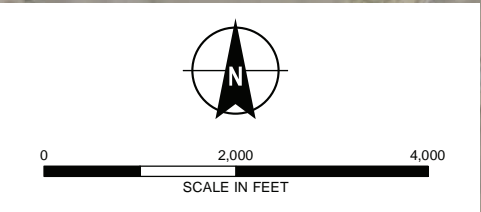
HALEY
ALDRICH

SHEET INDEX

	8	16	24	
1	9	17	25	32
2	10	18	26	33
3	11	19	27	34
4	12	20	28	35
5	13	21	29	36
6	14	22	30	
7	15	23	31	

Figure 08-14
Cultural Resources and Recreation Areas
Sheet 30 of 36

Kingwood Solar
Greene County, Ohio



LEGEND

NATIONAL REGISTER OF HISTORIC PLACES BUILDING OR STRUCTURE

CEMETERY

PARK, RECREATION AREA, OR SCENIC AREA

HIKING OR WALKING TRAIL

EQUESTRIAN TRAIL

MOUNTAIN BIKING TRAIL

MULTI-USE TRAIL

ROAD

HIGHWAY

SCENIC BYWAY

NATIONAL REGISTER HISTORIC DISTRICT

PARK OR RECREATION AREA

PROJECT AREA

10-MILE BUFFER OF PROJECT AREA

COUNTY BOUNDARY

NOTES

1. ALL LOCATIONS AND DIMENSIONS ARE APPROXIMATE.

2. CULTURAL RESOURCES DATA SOURCE: NATIONAL PARK SERVICE (NPS)

3. RECREATION AREAS DATA SOURCE: ESRI AND UNITED STATES GEOLOGICAL SURVEY (USGS) PROTECTED AREAS DATABASE (PAD)

4. TRAILS DATA SOURCE: OHIO DEPARTMENT OF NATIONAL RESOURCES (ODNR)

5. COUNTY BOUNDARY AND ROADS DATA SOURCE: OHIO DEPARTMENT OF TRANSPORTATION (ODOT)

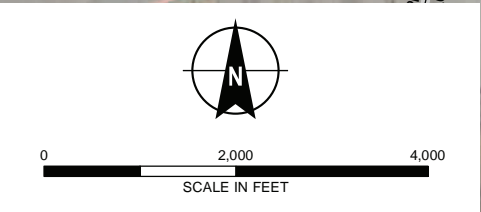
6. AERIAL IMAGERY SOURCE: ESRI

SHEET INDEX


	8	16	24	
1	9	17	25	32
2	10	18	26	33
3	11	19	27	34
4	12	20	28	35
5	13	21	29	36
6	14	22	30	
7	15	23	31	


Figure 08-14
Cultural Resources and Recreation Areas
Sheet 31 of 36


Kingwood Solar
Greene County, Ohio





LEGEND


- 


NATIONAL REGISTER OF HISTORIC PLACES
BUILDING OR STRUCTURE
- 


CEMETERY
- 


PARK, RECREATION AREA, OR SCENIC AREA
- 


HIKING OR WALKING TRAIL
- 


EQUESTRIAN TRAIL
- 


MOUNTAIN BIKING TRAIL
- 


MULTI-USE TRAIL
- 


ROAD
- 


HIGHWAY
- 

SCENIC BYWAY
- 

NATIONAL REGISTER HISTORIC DISTRICT
- 

PARK OR RECREATION AREA
- 

PROJECT AREA
- 

10-MILE BUFFER OF PROJECT AREA
- 

COUNTY BOUNDARY

NOTES

1. ALL LOCATIONS AND DIMENSIONS ARE APPROXIMATE.
2. CULTURAL RESOURCES DATA SOURCE: NATIONAL PARK SERVICE (NPS)
3. RECREATION AREAS DATA SOURCE: ESRI AND UNITED STATES GEOLOGICAL SURVEY (USGS) PROTECTED AREAS DATABASE (PAD)
4. TRAILS DATA SOURCE: OHIO DEPARTMENT OF NATIONAL RESOURCES (ODNR)
5. COUNTY BOUNDARY AND ROADS DATA SOURCE: OHIO DEPARTMENT OF TRANSPORTATION (ODOT)
6. AERIAL IMAGERY SOURCE: ESRI



SHEET INDEX

	8	16	24	
1	9	17	25	32
2	10	18	26	33
3	11	19	27	34
4	12	20	28	35
5	13	21	29	36
6	14	22	30	
7	15	23	31	

Figure 08-14
Cultural Resources and
Recreation Areas
Sheet 32 of 36

Kingwood Solar
Greene County, Ohio



LEGEND

NATIONAL REGISTER OF HISTORIC PLACES BUILDING OR STRUCTURE

CEMETERY

PARK, RECREATION AREA, OR SCENIC AREA

HIKING OR WALKING TRAIL

EQUESTRIAN TRAIL

MOUNTAIN BIKING TRAIL

MULTI-USE TRAIL

ROAD

HIGHWAY

SCENIC BYWAY

NATIONAL REGISTER HISTORIC DISTRICT

PARK OR RECREATION AREA

PROJECT AREA

10-MILE BUFFER OF PROJECT AREA

COUNTY BOUNDARY

NOTES

1. ALL LOCATIONS AND DIMENSIONS ARE APPROXIMATE.

2. CULTURAL RESOURCES DATA SOURCE: NATIONAL PARK SERVICE (NPS)

3. RECREATION AREAS DATA SOURCE: ESRI AND UNITED STATES GEOLOGICAL SURVEY (USGS) PROTECTED AREAS DATABASE (PAD)

4. TRAILS DATA SOURCE: OHIO DEPARTMENT OF NATIONAL RESOURCES (ODNR)

5. COUNTY BOUNDARY AND ROADS DATA SOURCE: OHIO DEPARTMENT OF TRANSPORTATION (ODOT)

6. AERIAL IMAGERY SOURCE: ESRI

SHEET INDEX

	8	16	24	
1	9	17	25	32
2	10	18	26	33
3	11	19	27	34
4	12	20	28	35
5	13	21	29	36
6	14	22	30	
7	15	23	31	

Figure 08-14

Cultural Resources and Recreation Areas


Sheet 33 of 36


Kingwood Solar


Greene County, Ohio

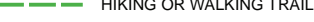


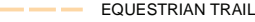
LEGEND


- 


NATIONAL REGISTER OF HISTORIC PLACES
BUILDING OR STRUCTURE
- 


CEMETERY
- 


PARK, RECREATION AREA, OR SCENIC AREA
- 

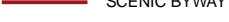
HIKING OR WALKING TRAIL
- 


EQUESTRIAN TRAIL
- 


MOUNTAIN BIKING TRAIL
- 


MULTI-USE TRAIL
- 


ROAD
- 


HIGHWAY
- 

SCENIC BYWAY
- 

NATIONAL REGISTER HISTORIC DISTRICT
- 

PARK OR RECREATION AREA
- 

PROJECT AREA
- 

10-MILE BUFFER OF PROJECT AREA
- 

COUNTY BOUNDARY

NOTES

1. ALL LOCATIONS AND DIMENSIONS ARE APPROXIMATE.
2. CULTURAL RESOURCES DATA SOURCE: NATIONAL PARK SERVICE (NPS)
3. RECREATION AREAS DATA SOURCE: ESRI AND UNITED STATES GEOLOGICAL SURVEY (USGS) PROTECTED AREAS DATABASE (PAD)
4. TRAILS DATA SOURCE: OHIO DEPARTMENT OF NATIONAL RESOURCES (ODNR)
5. COUNTY BOUNDARY AND ROADS DATA SOURCE: OHIO DEPARTMENT OF TRANSPORTATION (ODOT)
6. AERIAL IMAGERY SOURCE: ESRI

HALEY
ALDRICH

SHEET INDEX


	8	16	24	
1	9	17	25	32
2	10	18	26	33
3	11	19	27	34
4	12	20	28	35
5	13	21	29	36
6	14	22	30	
7	15	23	31	


Figure 08-14
Cultural Resources and
Recreation Areas


Sheet 34 of 36


Kingwood Solar
Greene County, Ohio






NATIONAL REGISTER OF HISTORIC PLACES
BUILDING OR STRUCTURE



CEMETERY



PARK, RECREATION AREA, OR SCENIC AREA



HIKING OR WALKING TRAIL



EQUESTRIAN TRAIL



MOUNTAIN BIKING TRAIL



MULTI-USE TRAIL



ROAD



HIGHWAY



SCENIC BYWAY


NATIONAL REGISTER HISTORIC DISTRICT


PARK OR RECREATION AREA


PROJECT AREA


10-MILE BUFFER OF PROJECT AREA


COUNTY BOUNDARY

NOTES

1. ALL LOCATIONS AND DIMENSIONS ARE APPROXIMATE.


2. CULTURAL RESOURCES DATA SOURCE: NATIONAL PARK SERVICE (NPS)

3. RECREATION AREAS DATA SOURCE: ESRI AND UNITED STATES GEOLOGICAL SURVEY (USGS) PROTECTED AREAS DATABASE (PAD)

4. TRAILS DATA SOURCE: OHIO DEPARTMENT OF NATIONAL RESOURCES (ODNR)

5. COUNTY BOUNDARY AND ROADS DATA SOURCE: OHIO DEPARTMENT OF TRANSPORTATION (ODOT)

6. AERIAL IMAGERY SOURCE: ESRI



SHEET INDEX

	8	16	24	
1	9	17	25	32
2	10	18	26	33
3	11	19	27	34
4	12	20	28	35
5	13	21	29	36
6	14	22	30	
7	15	23	31	

Figure 08-14
Cultural Resources and Recreation Areas
Sheet 35 of 36

Kingwood Solar
Greene County, Ohio



NATIONAL REGISTER OF HISTORIC PLACES
BUILDING OR STRUCTURE

CEMETERY

PARK, RECREATION AREA, OR SCENIC AREA

HIKING OR WALKING TRAIL

EQUESTRIAN TRAIL

MOUNTAIN BIKING TRAIL

MULTI-USE TRAIL

ROAD

HIGHWAY

SCENIC BYWAY

NATIONAL REGISTER HISTORIC DISTRICT

PARK OR RECREATION AREA

PROJECT AREA

10-MILE BUFFER OF PROJECT AREA

COUNTY BOUNDARY

NOTES

1. ALL LOCATIONS AND DIMENSIONS ARE APPROXIMATE.

2. CULTURAL RESOURCES DATA SOURCE: NATIONAL PARK SERVICE (NPS)

3. RECREATION AREAS DATA SOURCE: ESRI AND UNITED STATES GEOLOGICAL SURVEY (USGS) PROTECTED AREAS DATABASE (PAD)

4. TRAILS DATA SOURCE: OHIO DEPARTMENT OF NATIONAL RESOURCES (ODNR)

5. COUNTY BOUNDARY AND ROADS DATA SOURCE: OHIO DEPARTMENT OF TRANSPORTATION (ODOT)

6. AERIAL IMAGERY SOURCE: ESRI

SHEET INDEX

	8	16	24	
1	9	17	25	32
2	10	18	26	33
3	11	19	27	34
4	12	20	28	35
5	13	21	29	36
6	14	22	30	
7	15	23	31	

Figure 08-14

Cultural Resources and Recreation Areas

Sheet 36 of 36

Kingwood Solar

Greene County, Ohio

VIEWPOINT 1: CLARK RUN ROAD

Before



After



Location Inset:



Note: Landscaping is not shown but may be incorporated as depicted in the Landscape Plan (included in Appendix Q).

Figure 08-15
Photographic Simulation

Kingwood Solar
Greene County, Ohio

VIEWPOINT 2: CLIFTON ROAD 4

Before



After



Location Inset:



Note: Landscaping is not shown but may be incorporated as depicted in the Landscape Plan (included in Appendix Q).

Figure 08-15
Photographic Simulation

Kingwood Solar
Greene County, Ohio

VIEWPOINT 3: CLIFTON ROAD 2

Before



After



Location Inset:



Note: Landscaping is not shown but may be incorporated as depicted in the Landscape Plan (included in Appendix Q).

Figure 08-15
Photographic Simulation

Kingwood Solar
Greene County, Ohio

VIEWPOINT 4: CAMP CLIFTON

Before



After



Location Inset:



Note: Landscaping is not shown but may be incorporated as depicted in the Landscape Plan (included in Appendix Q).

Figure 08-15
Photographic Simulation

Kingwood Solar
Greene County, Ohio

VIEWPOINT 5: ROUTE 72

Before



After



Location Inset:



Note: Landscaping is not shown but may be incorporated as depicted in the Landscape Plan (included in Appendix Q).

Figure 08-15
Photographic Simulation

Kingwood Solar
Greene County, Ohio

VIEWPOINT 6: HARBISON ROAD CENTRAL

Before



After



Location Inset:



Note: Landscaping is not shown but may be incorporated as depicted in the Landscape Plan (included in Appendix Q).

Figure 08-15
Photographic Simulation

Kingwood Solar
Greene County, Ohio

VIEWPOINT 7: HARBISON ROAD NORTH

Before



After



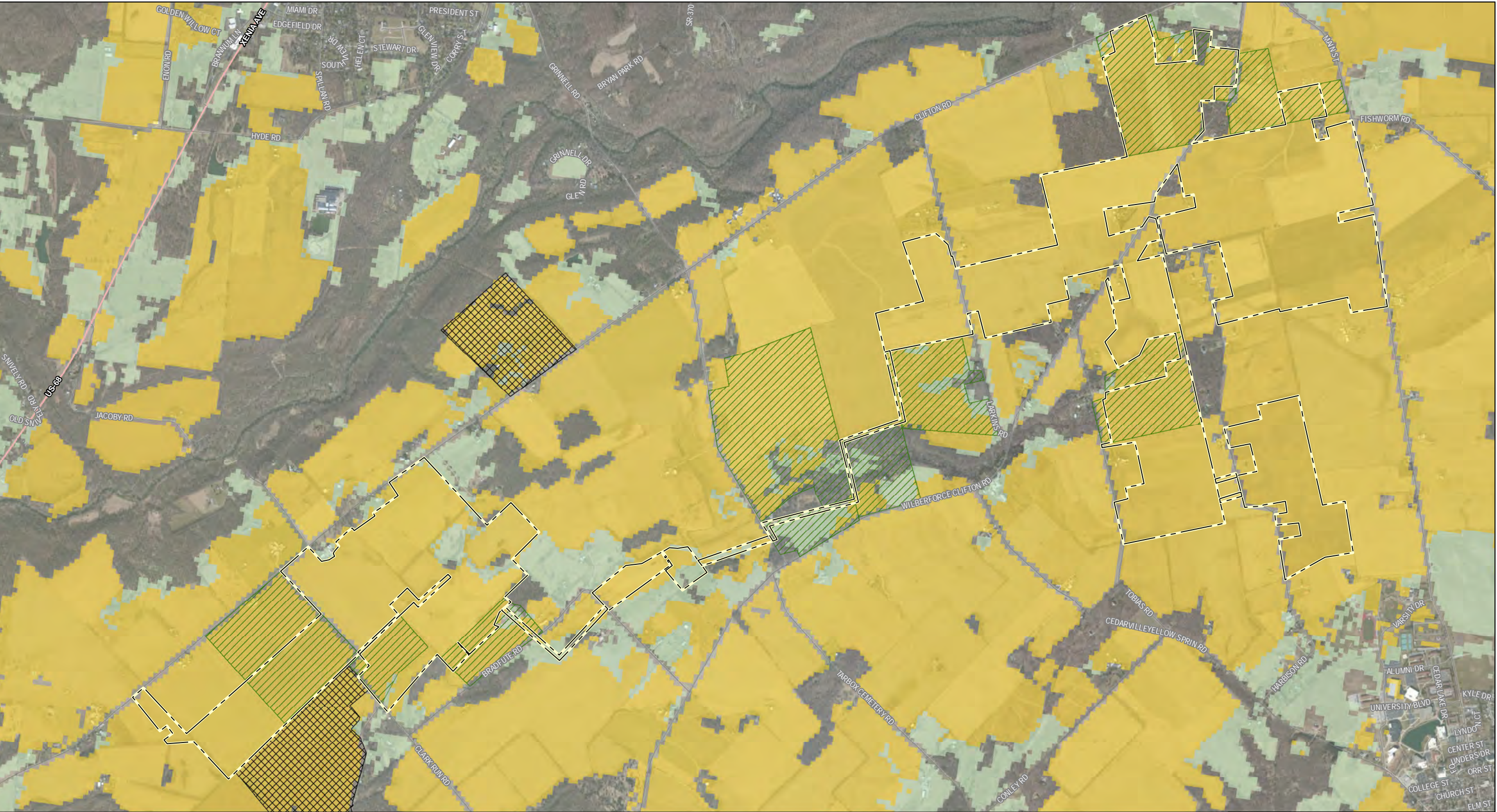
Location Inset:











Note: Landscaping is not shown but may be incorporated as depicted in the Landscape Plan (included in Appendix Q).

Figure 08-15
Photographic Simulation

Kingwood Solar
Greene County, Ohio



LEGEND

- | | |
|---|---|
|  ROAD |  AGRICULTURAL DISTRICT |
|  HIGHWAY |  PROJECT AREA |
|  AGRICULTURAL EASEMENT |  COUNTY BOUNDARY |
|  HAY/PASTURE | |
|  CULTIVATED CROPS | |

NOTES

1. ALL LOCATIONS AND DIMENSIONS ARE APPROXIMATE.
2. LAND COVER DATA SOURCE: UNITED STATES GEOLOGICAL SURVEY (USGS) NATIONAL LAND COVER DATABASE (NLCD), 2016
3. AGRICULTURAL EASEMENTS DATA SOURCE: UNITED STATES GEOLOGICAL SURVEY (USGS) PROTECTED AREAS DATABASE (PAD)
4. ROADS DATA SOURCE: OHIO DEPARTMENT OF TRANSPORTATION
5. COUNTY BOUNDARY DATA AND AERIAL IMAGERY SOURCE: ESRI



0 2,000 4,000
SCALE IN FEET



HALEY
ALDRICH

Figure 08-16
Agricultural Land

Kingwood Solar
Greene County, Ohio

This foregoing document was electronically filed with the Public Utilities

Commission of Ohio Docketing Information System on

4/16/2021 2:53:59 PM

in

Case No(s). 21-0117-EL-BGN

Summary: Application Figures 08-12 through 08-16 electronically filed by Mr. Michael J. Settineri on behalf of Kingwood Solar I LLC