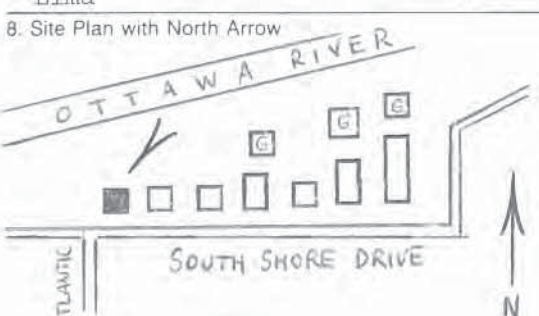






## OHIO HISTORIC INVENTORY

1. No. ALL-577-8		2. County Allen		4. Present Name(s) Emma Jean Arthur House <input type="checkbox"/> Coded		1. No. ALL-577-8	2. County Allen	4.5. Present or Historic Name Emma Jean Arthur House
3. Location of Negatives 3D/Environmental		5. Historic or Other Name(s)						
Roll No. 1		Picture No.(s) 0, 1A						
6. Specific Address or Location 528 South Shore Drive				16. Thematic Association(s)		28. No. of Stories One		6. Specific Address or Location 528 South Shore Drive, Lima, Ohio
6a. Lot, Section or VMD Number Lot 26 W End & WPT W 1/2				17. Date(s) or Period 1911, 1977		29. Basement? Yes <input checked="" type="checkbox"/> No <input type="checkbox"/>		
7. City or Village Lima				18. Style or Design Vernacular <input type="checkbox"/> High Style <input type="checkbox"/> Elements		30. Foundation Material Poured Concrete		
8. Site Plan with North Arrow 				18a. Style of Addition or Element(s) Vernacular		31. Wall Construction Balloon Frame		
				19. Architect or Engineer		32. Roof Type & Material Gable/Asphalt		
				19a. Design Sources		33. No. of Bays Front 3/6 Side 2		
				20. Contractor or Builder		34. Exterior Wall Material(s) Vert. Board/Insulbrick		
				21. Building Type or Plan Cottage		35. Plan Shape Vrectangular		
				22. Original Use, if apparent Single Dwelling		36. Changes Addition <input checked="" type="checkbox"/> (Explain) Altered <input checked="" type="checkbox"/> in #42) Moved <input type="checkbox"/>		
9. U.T.M. Reference Quadrangle Name 1 6 7 4 3 9 3 0 4 5 1 2 9 2 0				23. Present Use Single Dwelling		37. Window Type(s) <input type="checkbox"/> 6 over 6 <input type="checkbox"/> 2 over 2 <input type="checkbox"/> 4 over 4 <input checked="" type="checkbox"/> Other		
Zone Easting Northing				24. Ownership Public <input type="checkbox"/> Private <input checked="" type="checkbox"/>		38. Building Dimensions 57'x32'		
10. Site <input type="checkbox"/> Building <input checked="" type="checkbox"/> Structure <input type="checkbox"/> Object <input type="checkbox"/>				25. Owner's Name & Address, if known Emma Jean (Golden) Arthur 528 South Shore Drive Lima, Ohio		39. Endangered? By What? No <input type="checkbox"/> Bike Path		
11. On National Register? Yes <input type="checkbox"/> No <input checked="" type="checkbox"/> 12. N.R. Yes <input type="checkbox"/> Potential? No <input checked="" type="checkbox"/>				26. Property Acreage 0.192		40. Chimney Placement Outside, add-on metal pipe		
13. Part of Estab. Yes <input type="checkbox"/> Hist. Dist? No <input checked="" type="checkbox"/> 14. District Yes <input type="checkbox"/> Potential? No <input checked="" type="checkbox"/>				27. Other Surveys in Which Included		41. Distance from and Frontage on Road 16'/90'		
15. Name of Established District (N.R. or Local)								
42. Further Description of Important Interior and Exterior Features (Continue on reverse if necessary) Originally a 22' x 32' cottage; the living space was expanded by enclosing and finishing a breezeway and garage (1977). The natural siding has been covered with synthetic materials. All windows and doors were replaced with modern materials over time.								
43. History and Significance (Continue on reverse if necessary) The houses of the north side of this block were all built at approximately the same time (1911). The property is rented.								
44. Description of Environment and Outbuildings (See #52) The property is bordered on the north by the Ottawa River. Aside from the converted garage, there are no out buildings.						46. Prepared by Keith L. Barr		
45. Sources of Information Sanborn map 1911, Rev. 1914-1950 Allen County Tax Assessor						47. Organization 3D/Environmental		
						48. Date Recorded in Field 15 July 1996		
						49. Revised by 50a. Date Revised		
						50b. Reviewed by SCG MAR 17 1997		






## OHIO HISTORIC INVENTORY

1. No. ALL-578-8		2. County Allen		4. Present Name(s) Richard L. Davis Residence		<input type="checkbox"/> Coded		1. No. ALL-578-8	2. County Allen	4.5. Present or Historic Name Richard L. Davis Residence
3. Location of Negatives 3D/Environmental		5. Historic or Other Name(s)								
Roll No.		Picture No.(s) 1A, 2A								
6. Specific Address or Location 524 South Shore Drive				16. Thematic Association(s)		28. No. of Stories One & a half		6. Specific Address or Location 524 South Shore Drive, Lima, Ohio		
6a. Lot, Section or VMD Number Lot 26 MD PT Tract 4				17. Date(s) or Period 1911		17b. Alteration Date(s)				
7. City or Village Lima				18. Style or Design Vernacular		29. Basement? Yes <input checked="" type="checkbox"/> No <input type="checkbox"/>				
8. Site Plan with North Arrow				18a. Style of Addition or Element(s)		30. Foundation Material Poured Concrete				
				19. Architect or Engineer		31. Wall Construction Balloon Frame				
				19a. Design Sources		32. Roof Type & Material Gable/Asphalt				
9. U.T.M. Reference				20. Contractor or Builder		33. No. of Bays Front Side				
Quadrangle Name				21. Building Type or Plan Bungalow, Gable Front		34. Exterior Wall Material(s) Asbestos				
Zone Easting Northing				22. Original Use, if apparent Single Dwelling		35. Plan Shape Rectangular				
10. Site Building Structure Object				23. Present Use Single Dwelling, Vacant		36. Changes Addition <input checked="" type="checkbox"/> (Explain in #42) Altered <input checked="" type="checkbox"/> Moved <input type="checkbox"/>				
11. On National Register? Yes <input type="checkbox"/> No <input checked="" type="checkbox"/>				24. Ownership Public <input type="checkbox"/> Private <input checked="" type="checkbox"/>		37. Window Type(s) <input checked="" type="checkbox"/> 6 over 6 <input type="checkbox"/> 2 over 2 <input type="checkbox"/> 4 over 4 <input checked="" type="checkbox"/> Other				
12. N.R. Potential? Yes <input type="checkbox"/> No <input checked="" type="checkbox"/>				25. Owner's Name & Address, if known Richard L. Davis 524 South Shore Drive Lima, Ohio		38. Building Dimensions 24'x40'				
13. Part of Estab. Hist. Dist.? Yes <input type="checkbox"/> No <input checked="" type="checkbox"/>				26. Property Acreage 0.084		39. Endangered? By What? Yes <input checked="" type="checkbox"/> No <input type="checkbox"/>				
14. District Potential? Yes <input type="checkbox"/> No <input checked="" type="checkbox"/>				27. Other Surveys in Which Included		40. Chimney Placement Non visible				
15. Name of Established District (N.R. or Local)						41. Distance from and Frontage on Road 16' / 40'				
42. Further Description of Important Interior and Exterior Features (Continue on reverse if necessary) Most of the original 6 over 6 windows have been replaced by lower double hung sash. The interior of the house has been gutted. The front wall of the house was taken down to create a larger first floor living area. The original siding is covered with asbestos shingles. There is a one room rear addition.										
43. History and Significance (Continue on reverse if necessary) The houses on the north side of this block were all built at approximately the same time (1911). This house has been vacant for some time.										
44. Description of Environment and Outbuildings (See #52) There are no outbuildings. The property is bordered on the north by the Ottawa River.						46. Prepared by Keith L. Barr				
45. Sources of Information Sanborn map 1911, Rev. 1914-1950 Allen County Tax Assessor						47. Organization 3D/Environmental				
						48. Date Recorded in Field 15 July 1996				
						49. Revised by				
						50a. Date Revised				
						50b. Reviewed by SCG MAR 17 1997				



## OHIO HISTORIC INVENTORY

1. No. ALL-579-8		2. County Allen		4. Present Name(s) Mitchel E. & Dawn A. Stratton House <input type="checkbox"/> Coded		1. No. ALL-579-8 2. County Allen 4.5. Present or Historic Name Mitchell E. & Dawn A Stratton House
3. Location of Negatives		5. Historic or Other Name(s)				
Roll No. 1	Picture No.(s) 3A, 4A					
6. Specific Address or Location 520 South Shore Drive				16. Thematic Association(s)		28. No. of Stories one & a half 29. Basement? Yes <input checked="" type="checkbox"/> No <input type="checkbox"/>
6a. Lot, Section or VMD Number Lot 26 MO PT Tract 3				17. Date(s) or Period 1911		
7. City or Village Lima				18. Style or Design <input type="checkbox"/> High Style <input type="checkbox"/> Elements Vernacular		30. Foundation Material Concrete Block
8. Site Plan with North Arrow 				18a. Style of Addition or Element(s)		31. Wall Construction Balloon Frame
9. U.T.M. Reference Quadrangle Name 1 6 7 4 3 9 6 5 4 5 1 2 9 2 0				19. Architect or Engineer		32. Roof Type & Material Gable, Asphalt
Zone Easting Northing				19a. Design Sources		33. No. of Bays Front 2 Side 2
10. Site <input type="checkbox"/> Building <input checked="" type="checkbox"/> Structure <input type="checkbox"/> Object <input type="checkbox"/>				20. Contractor or Builder		34. Exterior Wall Material(s) Aluminum
11. On National Register? Yes <input type="checkbox"/> No <input checked="" type="checkbox"/>				21. Building Type or Plan Bungalow, Dormer Front		35. Plan Shape Vectangular
12. N.R. Potential? Yes <input type="checkbox"/> No <input checked="" type="checkbox"/>				22. Original Use, if apparent Single Dwelling		36. Changes Addition <input type="checkbox"/> Altered <input checked="" type="checkbox"/> Moved <input type="checkbox"/>
13. Part of Estab. Hist. Dist? Yes <input type="checkbox"/> No <input checked="" type="checkbox"/>				23. Present Use Single Dwelling, Vacant		37. Window Type(s) <input type="checkbox"/> 6 over 6 <input type="checkbox"/> 2 over 2 <input checked="" type="checkbox"/> 4 over 4 <input type="checkbox"/> Other
14. District Potential? Yes <input type="checkbox"/> No <input checked="" type="checkbox"/>				24. Ownership Public <input type="checkbox"/> Private <input checked="" type="checkbox"/>		38. Building Dimensions 30'X32'
15. Name of Established District (N.R. or Local)				25. Owner's Name & Address, if known Mitchel E. & Dawn A. Stratton 13197 Hardib Pike Road Wapakoneth, Ohio 45895		39. Endangered? Yes <input checked="" type="checkbox"/> No <input type="checkbox"/> By What? Bike Path
				26. Property Acreage 0.104		40. Chimney Placement Off center within roof
				27. Other Surveys in Which Included		41. Distance from and Frontage on Road 16'/40'
42. Further Description of Important Interior and Exterior Features (Continue on reverse if necessary) This house has had all its original doors and windows replaced with modern materials. The interior has been gutted and changes update to the original floor plan. The original siding has been covered with aluminum.						 
43. History and Significance (Continue on reverse if necessary) The houses on the north side of this block were all built at approximately the same time, (1911). This house has been vacant for some time.						
44. Description of Environment and Outbuildings (See #52) The property is bordered on the north by the Ottawa River. There are no outbuildings.						
45. Sources of Information Sanborn Map 1911, Rev. 1914-1950 Allen County, Tax Assessor						46. Prepared by Keith L. Barr
						47. Organization 3D/Environmental
						48. Date Recorded in Field 15 July 1996
						49. Revised by 50a. Date Revised
						50b. Reviewed by SCG

6. Specific Address or Location  
520 North Shore Drive, Lima, Ohio



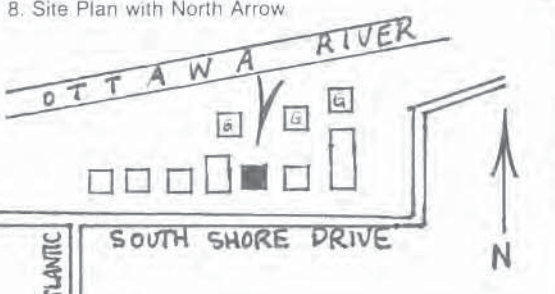


## OHIO HISTORIC INVENTORY

1. No. ALL-580-8	2. County Allen	4. Present Name(s) Clarence & Roxie Tolliver Residence		<input type="checkbox"/> Coded	1 No ALL-580-8	
3. Location of Negatives 3D/Environmental		5. Historic or Other Name(s)				2 County Allen
Roll No. 1	Picture No.(s) 5A, 6A					
6. Specific Address or Location  516 South Shore Drive		16. Thematic Association(s)		28. No. of Stories One	4.5 Present or Historic Name Clarence & Roxie Tolliver Residence	
6a. Lot, Section or VMD Number Lot 26 MO PT Tract 2		17. Date(s) or Period 1911, 1971	17b. Alteration Date(s)	29. Basement? Yes <input checked="" type="checkbox"/> No <input type="checkbox"/>		
7. City or Village Lima		18. Style or Design Vernacular		30. Foundation Material Poured Concrete		
8. Site Plan with North Arrow		18a. Style of Addition or Element(s)		31. Wall Construction Balloon Frame		
		19. Architect or Engineer		32. Roof Type & Material Gable, Asphalt		
		19a. Design Sources		33. No. of Bays Front 2 Side 2		
		20. Contractor or Builder		34. Exterior Wall Material(s) Vinyl, Masonite		
9. U.T.M. Reference		21. Building Type or Plan Cottage		35. Plan Shape Rectangular		
Quadrangle Name		22. Original Use, if apparent Single Dwelling		36. Changes Addition <input type="checkbox"/> Altered <input checked="" type="checkbox"/> Moved <input type="checkbox"/>		
Zone Easting Northing		23. Present Use Single Dwelling		37. Window Type(s) <input type="checkbox"/> 6 over 6 <input type="checkbox"/> 2 over 2 <input type="checkbox"/> 4 over 4 <input checked="" type="checkbox"/> Other		
10. Site <input type="checkbox"/> Building <input checked="" type="checkbox"/> Structure <input type="checkbox"/> Object <input type="checkbox"/>		24. Ownership Public <input type="checkbox"/> Private <input checked="" type="checkbox"/>		38. Building Dimensions 24'x42'		
11. On National Register? Yes <input type="checkbox"/> No <input checked="" type="checkbox"/>		25. Owner's Name & Address, if known Clarence & Roxie Tolliver 516 South Shore Drive Lima, Ohio 45804		39. Endangered? By What? Yes <input checked="" type="checkbox"/> No <input type="checkbox"/>		
12. N.R. Potential? Yes <input type="checkbox"/> No <input checked="" type="checkbox"/>		26. Property Acreage 0.124		40. Chimney Placement Metal Outside, add-on, Pipe		
13. Part of Estab. Hist Dist? Yes <input type="checkbox"/> No <input checked="" type="checkbox"/>		27. Other Surveys in Which Included		41. Distance from and Frontage on Road 16' / 42'		
14. District Potential? Yes <input type="checkbox"/> No <input checked="" type="checkbox"/>						
15. Name of Established District (N.R. or Local)						
42. Further Description of Important Interior and Exterior Features (Continue on reverse if necessary) This house has been extensively remodeled and updated since the current owner purchased the property in 1953. All the doors and windows have been replaced with modern materials. The original siding was covered with vinyl and masonite. Much of this work was done in 1971.						
43. History and Significance (Continue on reverse if necessary) The houses of the north side of this block were all built at approximately the same time (1911).						
44. Description of Environment and Outbuildings (See #52) The property is bordered on the north by the Ottawa River. It has a one and a half stall garage. The garage has an asphalt shingle roof and vinyl siding.						
45. Sources of Information Sanborn Map 1911, Rev. 1914-1950 Allen County Tax Assessor				46. Prepared by Keith L. Barr		
				47. Organization 3D/Environmental		
				48. Date Recorded in Field 15 July 1996		
				49. Revised by 50a. Date Revised		
				50b. Reviewed by SCG		

1 No  
ALL-580-82 County  
Allen4.5 Present or Historic Name  
Clarence & Roxie Tolliver Residence6. Specific Address or Location  
516 South Shore Drive, Lima, Ohio



## OHIO HISTORIC INVENTORY

1. No. ALL-581-8		2. County Allen		4. Present Name(s) Roy E. Jones Rental Property <span style="float:right;"><input type="checkbox"/> Coded</span>		1. No. ALL-581-8
3. Location of Negatives		5. Historic or Other Name(s)				
Roll No. 1		Picture No.(s) 7A, 8A				2. County Allen
6. Specific Address or Location  512 South Shore Drive		16. Thematic Association(s)		28. No. of Stories one & a half		
6a. Lot, Section or VMD Number Lot 26 Mo PT Tract 1		17. Date(s) or Period 1911		29. Basement? Yes <input checked="" type="checkbox"/> No <input type="checkbox"/>		4.5. Present or Historic Name Roy E. Jones Rental Property
7. City or Village Lima		18. Style or Design Vernacular <span style="float:right;"><input type="checkbox"/> High Style <input type="checkbox"/> Elements</span>		30. Foundation Material Poured Concrete		
8. Site Plan with North Arrow 		18a. Style of Addition or Element(s)		31. Wall Construction Balloon Frame		
9. U.T.M. Reference Quadrangle Name 1 6 7 4 3 9 8 8 4 5 2 3 9 2 0		19. Architect or Engineer		32. Roof Type & Material Gable, Asphalt		
Zone Easting Northing		19a. Design Sources		33. No. of Bays Front 3 Side 2		
10. Site Building Structure Object		20. Contractor or Builder		34. Exterior Wall Material(s) Weatherboard, Aluminum		
11. On National Register? Yes <input type="checkbox"/> No <input type="checkbox"/>		21. Building Type or Plan <del>Dormer Front Bungalow</del>		35. Plan Shape Rectangular		
12. N.R. Potential? Yes <input type="checkbox"/> No <input type="checkbox"/>		22. Original Use, if apparent Single Dwelling		36. Changes Addition <input type="checkbox"/> Altered <input checked="" type="checkbox"/> Moved <input type="checkbox"/> (Explain in #42)		
13. Part of Estab. Hist. Dist.? Yes <input type="checkbox"/> No <input type="checkbox"/>		23. Present Use Single Dwelling		37. Window Type(s) <input type="checkbox"/> 6 over 6 <input type="checkbox"/> 2 over 2 <input type="checkbox"/> 4 over 4 <input checked="" type="checkbox"/> Other		
14. District Potential? Yes <input type="checkbox"/> No <input type="checkbox"/>		24. Ownership Public <input type="checkbox"/> Private <input checked="" type="checkbox"/>		38. Building Dimensions 26'X40'		
15. Name of Established District (N.R. or Local)		25. Owner's Name & Address, if known Roy E. Jones 504 South Shore Drive Lima, Ohio 45804		39. Endangered? By What? Yes <input checked="" type="checkbox"/> No <input type="checkbox"/> Bike Path		
		26. Property Acreage 0.130		40. Chimney Placement Metal Outside, Add-on, Pipe		
		27. Other Surveys in Which Included		41. Distance from and Frontage on Road 16' / 40'		
42. Further Description of Important Interior and Exterior Features (Continue on reverse if necessary)  This house has been remodeled and updated. The front facade has been covered with rustic-looking weatherboard. The remaining exterior walls have aluminum siding over the original. All doors and windows were replaced with modern materials.						6. Specific Address or Location 512 South Shore Drive, Lima, Ohio
43. History and Significance (Continue on reverse if necessary)  The houses on the north side of this block were all built approximately the same time (1911).						
44. Description of Environment and Outbuildings (See #52)  The property is bordered on the north by the Ottawa River. There are no out buildings.						
45. Sources of Information  Sanborn Map 1911, Rev. 1914-1950 Allen County Tax Assessor						
46. Prepared by Keith L. Barr						 
47. Organization 3D/Environmental						
48. Date Recorded in Field 15 July 1996						
49. Revised by 50a. Date Revised						
50b. Reviewed by SC G MAR 17 1997						



## OHIO HISTORIC INVENTORY

1. No. ALL-582-8		2. County Allen		4. Present Name(s) Roy E. Jones Residence		1. No. ALL-582-8	
3. Location of Negatives 3D/Environmental		5. Historic or Other Name(s)				2. County Allen	
Roll No. 1		Picture No.(s) 9A, 10A				4.5. Present or Historic Name Roy E. Jones Residence	
6. Specific Address or Location 504 South Shore Drive				16. Thematic Association(s)		28. No. of Stories One	
6a. Lot, Section or VMD Number Lot 26 E P T				17. Date(s) or Period 1911		29. Basement? Yes <input checked="" type="checkbox"/> No <input type="checkbox"/>	
7. City or Village Lima				18. Style or Design Vernacular		30. Foundation Material Poured Concrete	
8. Site Plan with North Arrow				17b. Alteration Date(s)		31. Wall Construction Balloon Frame	
				19. Architect or Engineer		32. Roof Type & Material Gable, Asphalt	
				19a. Design Sources		33. No. of Bays Front 5 Side 2	
9. U.T.M. Reference Quadrangle Name 16 744000 4512920				20. Contractor or Builder		34. Exterior Wall Material(s) Aluminum, Weatherboard	
Zone Easting Northing				21. Building Type or Plan Gable Front Bungalow		35. Plan Shape Rectangular	
10. Site <input type="checkbox"/> Building <input checked="" type="checkbox"/> Structure <input type="checkbox"/> Object <input type="checkbox"/>				22. Original Use, if apparent Single Dwelling		36. Changes Addition <input type="checkbox"/> (Explain) <input checked="" type="checkbox"/> Moved <input type="checkbox"/> in #42	
11. On National Register? Yes <input type="checkbox"/> No <input checked="" type="checkbox"/>				23. Present Use Single Dwelling		37. Window Type(s) <input type="checkbox"/> 6 over 6 <input type="checkbox"/> 2 over 2 <input checked="" type="checkbox"/> 4 over 4 <input type="checkbox"/> Other	
12. N.R. Yes <input type="checkbox"/> Potential? No <input checked="" type="checkbox"/>				24. Ownership Public <input type="checkbox"/> Private <input checked="" type="checkbox"/>		38. Building Dimensions 26' X 40'	
13. Part of Estab. Yes <input type="checkbox"/> Hist. Dist.? No <input checked="" type="checkbox"/>				25. Owner's Name & Address, if known Roy E. Jones 504 South Shore Drive Lima, Ohio 45804		39. Endangered? Yes <input checked="" type="checkbox"/> By What? No <input type="checkbox"/> Bike Path	
14. District Yes <input type="checkbox"/> Potential? No <input checked="" type="checkbox"/>				26. Property Acreage 0.146		40. Chimney Placement Off center within ridge line	
15. Name of Established District (N.R. or Local)				27. Other Surveys in Which Included		41. Distance from and Frontage on Road 10'/40'	
42. Further Description of Important Interior and Exterior Features (Continue on reverse if necessary) The house has been extensively remodeled and updated. The front porch has been enclosed and modern materials and siding installed. All original doors and windows are replaced with modern materials. The original siding has been covered with aluminum upright weatherboard.							
43. History and Significance (Continue on reverse if necessary) The houses on the north side of the block were all built approximately the same time (1911).							
44. Description of Environment and Outbuildings (See #52) The property is bordered on the north by the Ottawa River. It has a 2-1/2 stall garage with a billard room in the back. The garage has an asphalt roof and vinyl siding.						46. Prepared by Keith L. Barr	
45. Sources of Information Sanborn Map 1911, Rev. 1914-1950 Allen County Tax Assessor						47. Organization 3D/Environmental	
						48. Date Recorded in Field 15 July 1996	
						49. Revised by	
						50a. Date Revised	
						50b. Reviewed by SCG MAR 17 1997	

6. Specific Address or Location  
504 South Shore Drive, Lima, Ohio

# OHIO HISTORIC INVENTORY

1. No. ALL-583-8		2. County Allen		4. Present Name(s) Susan Elaine Stratton House		1. No. ALL-583-8	
3. Location of Negatives 3D/Environmental				5. Historic or Other Name(s)			
Roll No. 1		Picture No.(s) 12A & 13A		2. County Allen			
6. Specific Address or Location  500 South Shore Drive				16. Thematic Association(s)		28. No. of Stories Two	
6a. Lot, Section or VMD Number Lot 25				17. Date(s) or Period ca. 1911, 1964		29. Basement? Yes <input checked="" type="checkbox"/> No <input type="checkbox"/>	
7. City or Village Lima				18. Style or Design Vernacular		30. Foundation Material Concrete Block	
8. Site Plan with North Arrow				19. Architect or Engineer		31. Wall Construction Balloon Frame	
				19a. Design Sources		32. Roof Type & Material Gable, Asphalt	
9. U.T.M. Reference				20. Contractor or Builder		33. No. of Bays Front 2 Side 2	
Quadrangle Name 16 7 4 4 0 2 0 4 5 1 2 9 2 0				21. Building Type or Plan Front-Gabled Roof		34. Exterior Wall Material(s) Aluminum	
Zone Easting Northing 10 Site <input type="checkbox"/> Structure <input type="checkbox"/> Building <input checked="" type="checkbox"/> Object <input type="checkbox"/>				22. Original Use, if apparent Single Dwelling		35. Plan Shape Rectangular	
11. On National Register? Yes <input type="checkbox"/> No <input checked="" type="checkbox"/> 12. N.R. Potential? Yes <input type="checkbox"/> No <input checked="" type="checkbox"/>				23. Present Use Single Dwelling		36. Changes Addition <input type="checkbox"/> Altered <input checked="" type="checkbox"/> Moved <input type="checkbox"/>	
13. Part of Estab. Hist. Dist.? Yes <input type="checkbox"/> No <input checked="" type="checkbox"/> 14. District Potential? Yes <input type="checkbox"/> No <input checked="" type="checkbox"/>				24. Ownership Public <input type="checkbox"/> Private <input checked="" type="checkbox"/>		37. Window Type(s) <input type="checkbox"/> 6 over 6 <input type="checkbox"/> 2 over 2 <input type="checkbox"/> 4 over 4 <input checked="" type="checkbox"/> Other	
15. Name of Established District (N.R. or Local)				25. Owner's Name & Address, if known Susan Elaine Stratton 527 Kibby Lima, Ohio 45804		38. Building Dimensions 24'x50'	
				26. Property Acreage 0.280		39. Endangered? Yes <input checked="" type="checkbox"/> No <input type="checkbox"/>	
				27. Other Surveys in Which Included		40. Chimney Placement Off center within ridge line	
						41. Distance from and Frontage on Road 16'/64'	
42. Further Description of Important Interior and Exterior Features (Continue on reverse if necessary) This house experienced some remodeling in 1964, probably at the same time the aluminum siding was installed. The front porch retains rusticated concrete block siding but the gable has been covered with aluminum. The windows are 1 over 1 double hung sash, some have aluminum storms. The original doors have been replaced.						6. Specific Address or Location 500 South Shore Drive, Lima, Ohio	
43. History and Significance (Continue on reverse if necessary) This house was built slightly earlier than the others on the north side of the block (1911). It is the only example of a two story dwelling.							
44. Description of Environment and Outbuildings (See #52) The property is bordered on the north by the Ottawa River. There is a 3-1/2 stall garage with an asphalt roof sided with plywood.				46. Prepared by Keith L. Barr			
45. Sources of Information Sanborn Map 1911, Rev. 1914-1950 Allen County Tax Assessor				47. Organization 3D/Environmental			
				48. Date Recorded in Field 15 July 1996			
				49. Revised by		50a. Date Revised	
				50b. Reviewed by		SCC MAR 17 1997	

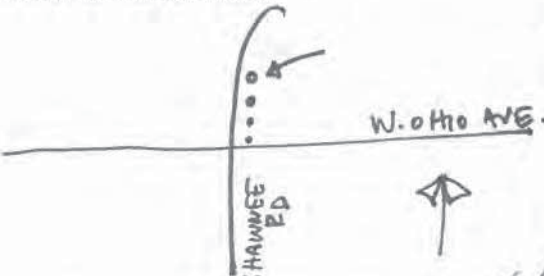


# OHIO HISTORIC INVENTORY

Ohio Historic Preservation Office

1985 Veima Avenue  
Columbus, Ohio 43211  
614/297-2470



OHIO  
HISTORICAL  
SOCIETY  
SINCE 1885

1. No. ALL-590-7		2. County ALLEN		4. Present Name(s) Vintage Boutique; Shutt Property		<div style="font-size: 2em; opacity: 0.5;">CODED</div> <input type="checkbox"/> Coded		1. No. ALL-590-7
3. Location of Negatives ODOT-OES		5. Historic or Other Name(s)				2. County ALLEN		
Roll No. 1      Picture No(s) 2-5								
6. Specific Address or Location  north of 1151 Shawnee Road				16. Thematic Association(s)		28. No. of Stories 1.5		4.5. Present or Historic Name Vintage Boutique; Shutt Property
6a. Lot, Section or VMD Number				17. Date(s) or Period 1905-1906		29. Basement? <input type="checkbox"/> Yes <input checked="" type="checkbox"/> No		
7. City or Village      If Rural, Township & Vicinity Shawnee				18. Style or Design <input type="checkbox"/> High Style <input checked="" type="checkbox"/> Elements craftsman		30. Foundation Material poured concrete		
8. Site Plan with North Arrow 				18a. Style of Addition or Element(s)		31. Wall Construction wood frame		
				19. Architect or Engineer		32. Roof Type & Material side gable/composition		
				19a. Design Sources		33. No. of Bays Front 3      Side 3		
				20. Contractor or Builder		34. Exterior Wall Material(s) stucco over wood siding		
9. U.T.M. Reference Quadrangle Name 572      Cridersville 16 074057 4511799				21. Building Type or Plan dormer front bungalow		35. Plan Shape		
10.      Site <input type="checkbox"/> Structure <input type="checkbox"/> Building <input checked="" type="checkbox"/> Object <input type="checkbox"/>				22. Original Use, if apparent residence		36. Changes <input checked="" type="checkbox"/> Addition <input checked="" type="checkbox"/> Altered <input type="checkbox"/> Moved		
11. On National Register? Yes <input type="checkbox"/> No <input checked="" type="checkbox"/>				23. Present Use commercial		37. Window Type(s) <input type="checkbox"/> 6 over 6 <input type="checkbox"/> 2 over 2    9/1, 6/1 <input type="checkbox"/> 4 over 4 <input checked="" type="checkbox"/> Other		
12. N.R. Yes <input type="checkbox"/> Potential? No <input type="checkbox"/>				24. Ownership      Public <input type="checkbox"/> Private <input checked="" type="checkbox"/>		38. Building Dimensions 30' x 38'		
13. Part of Estab. Yes <input type="checkbox"/> Hist. Dist.? No <input checked="" type="checkbox"/>				25. Owner's Name & Address, if known Norman Shutt		39. Endangered? Yes <input type="checkbox"/> No <input checked="" type="checkbox"/> By What?		
14. District Yes <input type="checkbox"/> Potential? No <input type="checkbox"/>				26. Property Acreage		40. Chimney Placement off center ridge		
15. Name of Established District (N.R. or Local)				27. Other Surveys in Which Included		41. Distance from and Frontage on Road 26'		
42. Further Description of Important Interior and Exterior Features (Continue on reverse if necessary) This building has a full-width one-story integral porch across the facade with three square sandstone columns and a closed sandstone rail. There is half-timbering on the upper half-story and shed dormers on the front and rear elevations, each with triple six over one windows. The asymmetrically placed wood and glass front door is original. There are knee brackets under the (cont'd)						 		6. Specific Address or Location Shawnee Road
43. History and Significance (Continue on reverse if necessary) It is rumored that this building once served as a school, but mapping from 1906 places School No. 1 at the northeast corner of the intersection of SR 117 and West Ohio Avenue (this building is north of that location) and ALL-457-7 documents the c. 1915 Shawnee School/McBeth School as being located across Shawnee Road from (cont'd)								
44. Description of Environment and Outbuildings (See #52) This building is situated on level ground close to the road along SR117 (Shawnee Road) where it turns sharply toward Lima north of West Ohio Avenue, in a heavily traveled commercial/residential (cont'd)						46. Prepared by J. Randall		
45. Sources of Information Maps: Harrison (1880), USGS 15' Lima quad (1906); PHI H/A Survey and Summary of Archae. Field Rvw. for the ALL-117-13.47 (PID 19314) Intersection Improvement in Shawnee Township, Allen County, OH (ODOT 2000); personal communication with tenants, 7/26/2000						47. Organization ODOT-OES		
						48. Date Recorded in Field 7/26/2000		
						49. Revised by      50a. Date Revised		
						50b. Reviewed by <div style="text-align: center; border: 1px solid black; padding: 5px;">ENTERED SCG FEB 08 2002</div>		

## 51. Condition of Property

☒ Excellent☐ Good/Fair☐ Deteriorated☐ Ruin☐ Destroyed/Burned

Date \_\_\_\_\_

## 52. Historic Outbuildings and Dependencies

Barn Type(s)

Corn Crib or Shed ☐Summer Kitchen ☐Silo ☐Designed landscape features ☐Smoke House ☐Spring House ☐Ice House ☐Privy ☐Garage ☐

## 53. Affiliated OAI Site Number(s) \_\_\_\_\_ one \_\_\_\_\_ multiple

Archaeological Feature:

Observed

Expected on Basis of  
Archival Research

Well

Privy

Cistern

Foundation

Structural Rubble

Formal Trash Dump

Other \_\_\_\_\_

## 54. Farmstead Plan



## 42. (Cont'd)

eaves and the rafter tails are ornamented with a cut-out key design. A modern one-story gabled addition is attached on the southeast elevation. The dates were inferred from building type and early mapping.

43. (Cont'd) this building as late as 1979. Mapping from 1880 indicates that this land belonged to F.W. Dobbins and that it was a 32-acre parcel with a building well north of this building. A building is indicated at this location in mapping from 1906.

44. (cont'd) area. Most of the lawn has been replaced with an asphalt parking lot and there is a modern gabled garage to the east.

# OHIO HISTORIC INVENTORY

Ohio Historic Preservation Office

1985 Velma Avenue  
Columbus, Ohio 43211  
614/297-2470



OHIO  
HISTORICAL  
SOCIETY  
SINCE 1885

1. No. ALL-591-7		2. County ALLEN		4. Present Name(s) Everhardt Property		CODED <input type="checkbox"/> Coded		1. No. ALL-591-7		2. County ALLEN	
3. Location of Negatives ODOT-OES				5. Historic or Other Name(s) Dobbins Property							
Roll No. 1		Picture No.(s) 6-16									
6. Specific Address or Location 1151 Shawnee Rd				16. Thematic Association(s)				28. No. of Stories 1.5			
6a. Lot, Section or VMD Number				17. Date(s) or Period c. 1906-20				29. Basement? <input type="checkbox"/> Yes <input checked="" type="checkbox"/> No			
7. City or Village Shawnee Township				18. Style or Design craftsman				30. Foundation Material not visible			
8. Site Plan with North Arrow				18a. Style of Addition or Element(s)				31. Wall Construction not visible			
				19. Architect or Engineer				32. Roof Type & Material Wood frame			
				19a. Design Sources				33. No. of Bays Front 3 Side 3			
9. U.T.M. Reference Quadrangle Name Cridersville 5				20. Contractor or Builder				34. Exterior Wall Material(s) weatherboard/b&b/wood			
Zone 740580 Easting Northing				21. Building Type or Plan front gabled bungalow				35. Plan Shape irregular			
10. Site <input type="checkbox"/> Building <input checked="" type="checkbox"/> Structure <input type="checkbox"/> Object <input type="checkbox"/>				22. Original Use, if apparent single habitation				36. Changes (Explain in #42) <input checked="" type="checkbox"/> Addition <input checked="" type="checkbox"/> Altered <input type="checkbox"/> Moved			
11. On National Register? Yes <input type="checkbox"/> No <input checked="" type="checkbox"/>				23. Present Use commercial				37. Window Type(s) <input checked="" type="checkbox"/> 6 over 6 <input type="checkbox"/> 2 over 2 <input checked="" type="checkbox"/> Other 6/1			
12. N.R. Yes <input type="checkbox"/> Potential? No <input type="checkbox"/>				24. Ownership Public <input type="checkbox"/> Private <input checked="" type="checkbox"/>				38. Building Dimensions 46' x 41'			
13. Part of Estab. Yes <input type="checkbox"/> Hist. Dist.? No <input checked="" type="checkbox"/>				25. Owner's Name & Address, if known Kevin Everhardt P.O. Box 8094 Lima, OH 45805				39. Endangered? By What? Yes <input type="checkbox"/> No <input checked="" type="checkbox"/>			
14. District Yes <input type="checkbox"/> Potential? No <input type="checkbox"/>				26. Property Acreage				40. Chimney Placement ridge off-center			
15. Name of Established District (N.R. or Local)				27. Other Surveys in Which Included				41. Distance from and Frontage on Road 13p			
42. Further Description of Important Interior and Exterior Features (Continue on reverse if necessary) This building appears to consist of a bungalow core with a series of additions over time. The core is probably a dormer-front bungalow with an early gabled and dormered addition on the south elevation. There is a c. 1930 plain wide utilitarian porte-cochere on the west elevation and that elevation has been altered to a store configuration. The north elevation has a modern replacement gabled porch (cont'd)											
43. History and Significance (Continue on reverse if necessary) A tenant states that this building had functioned as a market/gas station in the early automobile era. The landowner for this property in 1880 was F.W. Dobbins with 32 acres and a building, although the location of the building does not correspond to this structure. No structure locations indicated on mapping from the 1906 correspond to this location.											
44. Description of Environment and Outbuildings (See #52) this location. This building is situated on level ground close to the road along SR 117 (Shawnee Road) just south of where it turns sharply toward Lima north of West Ohio Avenue, in a heavily traveled commercial/residential area. There is few shrubbery close to the building. The lawn has been replaced with asphalt.											
45. Sources of Information Maps: Harrison (1880), USGS 15' Lima quad (1906); PHI H/A Survey and Summary of Archae. Field Rvw. for the All-117-13.47 (PID 19314) Intersection Improvement in Shawnee Township, Allen County, Ohio (ODOT 2000); personal communication with tenant, 7/26/2000											
46. Prepared by S.J. Troy								47. Organization ODOT-OES			
48. Date Recorded in Field 7/26/2000								49. Revised by 50a. Date Revised			
49. Reviewed by SCG								ENTERED FEB 08 2002			

4.5. Present or Historic Name  
Everhardt Property

6. Specific Address or Location  
1511 Shawnee Road



51. Condition of Property

- ☐ Excellent  
☒ Good/Fair  
☐ Deteriorated

- ☐ Ruin  
☐ Destroyed/Burned  
Date \_\_\_\_\_

52. Historic Outbuildings and Dependencies

Barn Type(s)

- Corn Crib or Shed ☐ Smoke House ☐ Privy ☐  
Summer Kitchen ☐ Spring House ☐ Garage ☐  
Silo ☐ Ice House ☐  
Designed landscape features ☐

53. Affiliated OAI Site Number(s) \_\_\_\_\_ one \_\_\_\_\_ multiple

Archaeological Feature:	Observed	Expected on Basis of Archival Research
Well	_____	_____
Privy	_____	_____
Cistern	_____	_____
Foundation	_____	_____
Structural Rubble	_____	_____
Formal Trash Dump	_____	_____
Other _____	_____	_____

54. Farmstead Plan



42. (Cont'd)

on plain wood columns with a handicapped access ramp. There is a large gabled extension on the east elevation with a modern one-story shed-roof brick-veneer addition. There are knee brackets under the eaves on the core and the rafter tails are ornamented with cut-out key design. Across the south elevation is a long one-story mansard roof addition clad in board and batten. The date was inferred from building type and early mapping.

43. (Cont'd)



# OHIO HISTORIC INVENTORY

Ohio Historic Preservation Office

1985 Velma Avenue  
Columbus, Ohio 43211  
614/297-2470



OHIO  
HISTORICAL  
SOCIETY  
SINCE 1885

1. No. ALL-592-7		2. County Allen		4. Present Name(s)  <div style="text-align: right; font-size: 2em; opacity: 0.5;">CODED</div>		1. No. ALL-592-7
3. Location of Negatives ODOT-OES		5. Historic or Other Name(s) Boyd-Berryman Property		2. County ALLEN		
Roll No. 01 Picture No.(s) 16-25						
6. Specific Address or Location 1275 Shawnee Road		16. Thematic Association(s) agric. / oil		28. No. of Stories 2.5		6. Specific Address or Location 1275 Shawnee Road
6a. Lot, Section or VMD Number		17. Date(s) or Period c.1906-1940		29. Basement? Yes <input checked="" type="checkbox"/> No <input type="checkbox"/>		
7. City or Village Shawnee Township		18. Style or Design colonial revival		30. Foundation Material not visible		
8. Site Plan with North Arrow		18a. Style of Addition or Element(s)		31. Wall Construction wood frame		
		19. Architect or Engineer		32. Roof Type & Material side gable/composition		
		19a. Design Sources		33. No. of Bays Front 4 Side 2		
9. U.T.M. Reference Quadrangle Name 595 Cridersville 560		20. Contractor or Builder		34. Exterior Wall Material(s) sandstone/aluminum side		
Zone 440 Easting Northing		21. Building Type or Plan residence		35. Plan Shape irregular		
10. Site <input type="checkbox"/> Structure <input type="checkbox"/> Building <input checked="" type="checkbox"/> Object <input type="checkbox"/>		22. Original Use, if apparent residence		36. Changes (Explain in #42) Addition <input checked="" type="checkbox"/> Altered <input checked="" type="checkbox"/> Moved <input type="checkbox"/>		
11. On National Register? Yes <input type="checkbox"/> No <input checked="" type="checkbox"/>		23. Present Use residence		37. Window Type(s) <input type="checkbox"/> 6 over 6 <input type="checkbox"/> 2 over 2 <input checked="" type="checkbox"/> Other 8/8, 1/1 casement		
12. N.R. Yes <input type="checkbox"/> Potential? No <input type="checkbox"/>		24. Ownership Public <input type="checkbox"/> Private <input type="checkbox"/>		38. Building Dimensions 61' x 29'		
13. Part of Estab. Yes <input type="checkbox"/> Hist. Dist.? No <input checked="" type="checkbox"/>		25. Owner's Name & Address, if known		39. Endangered? By What? Yes <input type="checkbox"/> No <input checked="" type="checkbox"/>		
14. District Yes <input type="checkbox"/> Potential? No <input type="checkbox"/>		26. Property Acreage		40. Chimney Placement rear slope		
15. Name of Established District (N.R. or Local)		27. Other Surveys in Which Included		41. Distance from and Frontage on Road 37p		
42. Further Description of Important Interior and Exterior Features (Continue on reverse if necessary) This house has multipane casement bow windows flanking an original centrally placed wood and glass paneled door on the facade. There is a gabled hood over the front door & a poured concrete stoop with a modern metal rail. Gable dormers with 1/1 sash windows are placed symmetrically on the facade roof. There is an asymmetrically placed exterior sandstone chimney and a centered small full height box (contd)						6. Specific Address or Location 1275 Shawnee Road
43. History and Significance (Continue on reverse if necessary) Mapping from 1880 indicates that this property belonged to Sally Berryman and Mary Black and consisted of 120 acres with a house, spring, and orchard. County histories indicate that this property belonged to the county pioneer Boyd and Berryman families in the 19th and early 20th centuries. Mapping from 1906 indicates that there were (contd)						
44. Description of Environment and Outbuildings (See #52) This property is located south of the intersection of SR117 and West Ohio Avenue in a residential area that experiences heavy traffic. There is an in-ground pool with a high wooden fence close to the (contd)						46. Prepared by SJT
45. Sources of Information Maps: Harrison (1880), USGS 15' Lima quad (1906); PhI H/A Survey and Summary of ARchaeology Field Review for the ALL-117-13.47 (PID 19314) Intersection of Shawnee Rd and Ohio Ave (contd)						
47. Organization ODOT-OES						49. Revised by 50a. Date Revised
48. Date Recorded in Field 7/26/2000						
50b. Reviewed by SCG ENTERED FEB 08 2002						

# 51. Condition of Property

- ☒ Excellent  
☐ Good/Fair  
☐ Deteriorated
- ☐ Ruin  
☐ Destroyed/Burned  
 Date \_\_\_\_\_

# 52. Historic Outbuildings and Dependencies

Barn Type(s)

- Corn Crib or Shed ☐      Smoke House ☐      Privy ☐  
 Summer Kitchen ☐      Spring House ☐      Garage ☐  
 Silo ☐      Ice House ☐  
 Designed landscape features ☐

# 53. Affiliated OAI Site Number(s) \_\_\_\_\_ one \_\_\_\_\_ multiple

Archaeological Feature:      Observed      Expected on Basis of Archival Research

Well	_____	_____
Privy	_____	_____
Cistern	_____	_____
Foundation	_____	_____
Structural Rubble	_____	_____
Formal Trash Dump	_____	_____
Other _____	_____	_____

# 54. Farmstead Plan



# 42. (Cont'd)

bay on the rear elevation. A one-story mansard roofed extension on the north elevation is balanced by a plain porte cochere on the south elevation. There is a small one-story shed-roof addition on the south rear elevation. The exterior of the first story, including the north extension ~~but~~ not the porte cochere, is faced in mortared rubble-shaped sandstone. The dates were inferred from styling and early mapping.

# 43. (Cont'd)

fields of oil tanks in the distance to the south and east of this property and local histories state that the Berryman's had eight oil weels on their property during the oil boom of 1885-1900. Although a house was still indicated standing on this property in 1906, mapping depicted the site as McBeth Park and an electric railroad ran through it to Lima. That designation probably refers to the turn-of-the-century McBeth Amusement Park.

# 44. (cont'd) rear of this house and a curving asphalt driveway that enters the property from Shawnee Road, goes through the porte cochere, and exits to a street at the rear of the house. The lot is lushly landscaped with numerous mature limbed-up deciduous (including oak, catalpa, maple, and black walnut) and coniferous trees.

# 45. (cont'd) Intersection Improvement in Shawnee Township, Allen County, Ohio (ODOT 2000); County histories: Miller (1906), Warner, Beers (1885)



OHIO HISTORICAL SOCIETY  
 SINCE 1885

# OHIO HISTORIC INVENTORY

1985 Velma Avenue  
 Columbus, Ohio 43211  
 614/297-2470

1. No. ALL-623-6		2. County Allen		4. Present Name(s) Mohr Property		CODED <input type="checkbox"/> Coded		1 No ALL-623-6	
3. Location of Negatives ODOT-OES		5. Historic or Other Name(s) Bice Property							2 County Allen
6. Specific Address or Location 8585 Bice Rd. Cridersville, OH 45806		16. Thematic Association(s) agriculture		28. No. of Stories 2		29. Basement? Yes <input type="checkbox"/> No <input checked="" type="checkbox"/>		4.5 Present or Historic Name Bice Property	
6a. Lot, Section or VMD Number Section 15		17. Date(s) or Period 1840's		17b. Alteration Date(s) c. 1920		30. Foundation Material Stone			6 Specific Address or Location 8585 Bice Road Cridersville, OH 45806
7. City or Village Amanda Township		18. Style or Design Vernacular		<input type="checkbox"/> High Style <input type="checkbox"/> Elements		31. Wall Construction Wood Frame			
8. Site Plan with North Arrow		18a. Style of Addition or Element(s) Colonial Revival porch		19. Architect or Engineer		32. Roof Type & Material End Gable/Asphalt Shingle			
9. U.T.M. Reference Quadrangle Name Spencerville, OH		19a. Design Sources		20. Contractor or Builder		33. No. of Bays Front 3 Side 5			
10. Site <input type="checkbox"/> Structure <input type="checkbox"/> Building <input checked="" type="checkbox"/> Object <input type="checkbox"/>		21. Building Type or Plan Vernacular I House (with ell)		22. Original Use, if apparent Residence		34. Exterior Wall Material(s) Vinyl Siding			
11. On National Register? Yes <input type="checkbox"/> No <input checked="" type="checkbox"/>		23. Present Use Residence		24. Ownership Public <input type="checkbox"/> Private <input checked="" type="checkbox"/>		35. Plan Shape Rectangular (originally)			
12. N.R. Yes <input type="checkbox"/> No <input checked="" type="checkbox"/>		25. Owner's Name & Address, if known Mark & Jennifer Mohr 8585 Bice Rd. Cridersville, OH 45806		26. Property Acreage 5.900 Acres		36. Changes (Explain in #42) Addition <input checked="" type="checkbox"/> Altered <input checked="" type="checkbox"/> Moved <input type="checkbox"/>			
13. Part of Estab. Yes <input type="checkbox"/> No <input checked="" type="checkbox"/>		27. Other Surveys in Which Included		28. No. of Stories 2		37. Window Type(s) <input checked="" type="checkbox"/> 6 over 6 <input type="checkbox"/> 2 over 2 <input type="checkbox"/> 4 over 4 <input checked="" type="checkbox"/> Other 1 over 1			
14. District Yes <input type="checkbox"/> No <input checked="" type="checkbox"/>						38. Building Dimensions 30' x 45'			
15. Name of Established District (N.R. or Local)						39. Endangered? Yes <input type="checkbox"/> No <input checked="" type="checkbox"/>			
42. Further Description of Important Interior and Exterior Features (Continue on reverse if necessary) The original portion of the house is a 2-story 15' x 30' log structure (now clad in vinyl siding), rectangular in plan shape, has 3 front bays and 2 side bays. The addition is 1 1/2 stories, extending west from the original portion's rear (west) face, making the plan shape of the entire house L-shaped. A large porch addition supported by 4 Doric columns extends across the front (east) face and has neat wooden fencing running atop it. A second floor door (originally a window) directly over the first floor door opens onto the top of this porch. The foundation of this (cont.)		43. History and Significance (Continue on reverse if necessary) In the 1840's, William Bice built the house's original log portion here along "Wayne's Trace," the road cut from Ft. Recovery to Ft. Defiance by Gen. Anthony Wayne in 1794. The road lay between the house and the Auglaize River. It is possible that Bice was assisted by the local Shawnee who had helped with other cabins like the James Sunderland cabin just across (cont.)		44. Description of Environment and Outbuildings (See #52) The original portion of the house faces east toward the Auglaize River, which lays approximately 100' from the house. Several large locust trees are scattered around, shading the property. A heavily altered summer kitchen sits just south of the house. A privy sits (cont.)		45. Sources of Information Atlas of Allen County, R.H. Harrison, R.H. Harrison Publishers, Philadelphia, 1880; History of Allen County, Charles C. Miller, Richmond & Arnold Publishers, Chicago, 1906; Plat Book of Allen County, Sidwell Studio, Lombard, IL, 1938; Allen County Auditor's Website; Field Inspection on 4-18-02		46. Prepared by Rob Van Schoyck	
						47. Organization ODOT-OES			
						48. Date Recorded in Field April 18, 2002			
						49. Revised by 50a. Date Revised			
						50b. Reviewed by SCG DEC 13 2002			

## 51. Condition of Property

☐ Excellent☒ Good/Fair☐ Deteriorated☐ Ruin☐ Destroyed/Burned

Date: \_\_\_\_\_

## 52. Historic Outbuildings and Dependencies

Barn Type(s)

Corn Crib or Shed ☐Summer Kitchen ☒Silo ☐Designed landscape features ☐Smoke House ☐Spring House ☐Ice House ☐Privy ☒Garage ☒

53. Affiliated OAI Site Number(s) \_\_\_\_\_ one \_\_\_\_\_ multiple

Archaeological Feature:

Observed

Expected on Basis of  
Archival Research

Well

Privy

Cistern

Foundation

Structural Rubble

Formal Trash Dump

Other \_\_\_\_\_



## 42. (Cont'd)

porch is made of rock-faced concrete block, indicating that it was an addition. The first floor (east) door has sidelights. The original chimney is on the exterior of the south face. The second chimney is on the center ridge of the addition. The addition has irregular bay placement, including two bay windows--one on the north face and one on the south face. Another porch, supported by 3 Doric columns extends from an entryway on the north face of the addition. In addition to the large addition and front porch, the house has been further altered by light blue replacement vinyl siding, replacement asphalt shingle roofing, and replacement 1/1 windows.

## 43. (Cont'd)

the Auglaize River. Bice maintained an amiable relationship with the Shawnee, as they often came to visit. Bice raised a family here and was a successful farmer. In 1880, he owned over 250 acres. The property remained in the Bice family for many years. A.W. Bice owned the house and about 110 acres in 1938.

## 44. (Cont'd)

about 150' southeast of the house. A 2-car garage (c. 1920) and a mid-20th century shed sit southwest of the house, at the end of the property's gravel drive. A blue wooden fence runs along Bice Road for the length of the property.

ALL-623-6



ALL-623-6



ALL-623-6



ALL-623-6



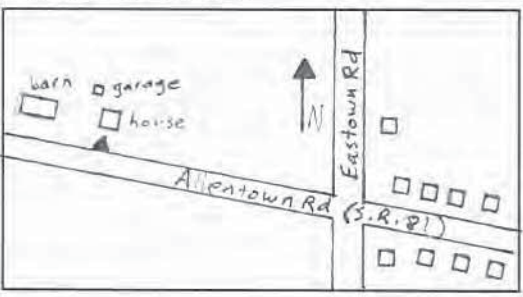

ALL-623-6



# OHIO HISTORIC INVENTORY

Ohio Historic Preservation Office  
567 E. Hudson St.  
Columbus, OH 43211  
614/298-2000



1. No. <b>ALL-0638-02</b>		2. County <b>Allen</b>		4. Present Name(s) <b>Musser House; architectural location 053</b>		1. No. <b>ALL-0638-02</b>
3. Location of Negatives <b>ASC Group, Inc.</b>				5. Historic or Other Name(s)		
Roll No. <b>1316-2pix</b>		Picture No.(s) <b>0014-0019</b>				2. County <b>Allen</b>
6. Specific Address or Location <b>3400 Allentown Road (S.R. 81)</b>		16. Thematic Associations: <b>Grain Farm, ,</b>		28. No. of Stories <b>Two and a half</b>		
6a. Lot, Section or VMD Number <b>Section 28</b>		17. Date(s) or Period <b>ca. 1920</b>		17b. Alteration Date(s)		4. Present or Historic Name(s) <b>Musser House; architectural location 053</b>
7. City or Village <b>American (Township)</b>		18. Style or Design <b>No academic style - Vernacul</b>		High Style Elements		
8. Site Plan with North Arrow		18a. Style of Addition or Elements(s)		29. Basement? <b>Yes</b>		
		19. Architect or Engineer		30. Foundation Material <b>Poured concrete</b>		
9. U.T.M. Reference Quadrangle Name: <b>Elida</b>		19a. Design Sources		31. Wall Construction <b>? Brick</b> <b>Balloon frame/western frame</b>		
16 <b>739161</b> <b>4515080</b> <i>10.161</i>		20. Contractor or Builder		32. Roof Type <b>Hip</b>		
Zone <b>Easting</b> <b>Northing</b>		21. Building Type or Plan <b>American foursquare</b>		Roof Material <b>Asphalt shingle</b>		
10. Classification: <b>Building</b>		22. Original Use, if apparent <b>Single Dwelling, , ,</b>		33. No. of Bays <b>3</b> Side Bays <b>4</b>		
11. On National Register? <b>No</b>		23. Present Use <b>Single Dwelling, ,</b>		34. Exterior Wall Material(s) <b>Stretcher bond</b>		
12. NR Potential? <b>No</b>		24. Ownership <b>Private</b>		35. Plan Shape <b>Rectangular</b>		
13. Part of Established Hist. Dist? <b>No</b>		25. Owner's Name & Address, if known <b>Musser, John and Ida, trustees</b> <b>311 E. Main Street, Elida</b>		36. Changes (Explain in #42) Addition <b>Yes</b> Altered Moved		
14. District Potential?		26. Property Acreage <b>70.11</b>		37. Window Type(s) <b>6 over 1, 8 or more over 1</b>		
15. Name of Established District (NR or Local)		27. Other Surveys		38. Building Dimensions <b>32' x 36'</b>		
42. Further Description of Important Interior and Exterior Features (Continued on Reverse if Necessary) The walls of the house are faced with wire cut brick. The south elevation has an enclosed hip roof porch with a centered gablet and modern door. The porch walls consist of bands of fixed and casement windows between brick posts. There is an 8/1 window at either end of the second floor and a small continued...		46. Prepared By: <b>D. Terpstra</b>		39. Endangered? By What?		
43. History and Significance (Continue on Reverse if necessary) This house is a good example of a large vernacular farmhouse of the early twentieth century. It is one of a few examples of older farmhouses remaining among the modern development of the area. A house is depicted at this site on the 1880 and 1908 maps. In 1880 this property was part of 100 acres continued...		47. Organization <b>ASC Group, Inc.</b>		40. Chimney Placement <b>Three or more chimneys</b>		
44. Description of Environment and Outbuildings (See #52) The house has a tree-shaded yard surrounded by agricultural fields. A brick hip roof garage is continued...		48. Date Recorded <b>07/01/2002</b>		41. Distance from and Frontage on Road <b>D: 50'</b>		
45. Sources of Information Phase I Cultural Resources Survey for the Proposed Improvement and Extension of Eastown Road, American and Shawnee Townships, Allen County, Ohio (ASC Group 2002); Harrison 1880 Atlas of Allen County, Ohio; 1908 Columbus Grove quadrangle (USGS 15' topographic map)		49. Revised By		42. Further Description of Important Interior and Exterior Features (Continued on Reverse if Necessary)  <b>view north</b>		
		50a. Date Revised		46. Prepared By: <b>D. Terpstra</b>		
		50b. Reviewed by		47. Organization <b>ASC Group, Inc.</b>		



view north

46. Prepared By: **D. Terpstra**  
47. Organization  
**ASC Group, Inc.**  
48. Date Recorded **07/01/2002**

49. Revised By  
50a. Date Revised  
50b. Reviewed by

**SCG** **ENTERED** **MAR 31 2003**

1. No. <b>ALL-0638-02</b>	2. County <b>Allen</b>	4. Present Name(s) <b>Musser House; architectural location 053</b>	1. No. <b>ALL-0638-02</b>
3. Location of Negatives <b>ASC Group, Inc.</b>			
Roll No. <b>1316-2pix</b>	Picture No.(s) <b>0014-0019</b>	5. Historic or Other Name(s)	

51. Condition of Property: **Excellent**

52. Historic Outbuildings and Dependencies

**English or Three bay barn**

**Garage**

Barn Types:

53. Affiliated OAI Site Numbers

Door Selection: **Single centered**

Door Position: **Flush**

Orientation: **Other**

Symmetry: **Bilateral symmetry**

54. Farmstead Plan



1008\_0018  
view northeast



1008\_0019  
view southeast

#### 42. Further Description of Important Interior and Exterior Features (Con't)

central 4/1 window. A hip roof dormer with paired single-light windows is in the front roof slope. The west elevation features a chimney toward the front of the house. There are four two-light basement windows. A 6/1 window is on each floor south of the chimney; there are three bays north of the chimney, all 6/1 windows except for a small bathroom window in the center second floor bay. The east elevation also has four two-light basement windows. This elevation has three bays. At the south end of the first floor is a 6/1 window flanked by 4/1 windows. Changes in the bricks and mortar indicate that the bay at the north end of the first floor has been altered. This bay now contains paired casement windows, but originally had a window arrangement much larger. The remaining windows are 6/1. The north elevation has a hip roof dormer with paired 6/1 windows. A chimney rises from the south end of the dormer roof ridge. A second chimney is located toward the west end of this elevation. There is a six-light window on either side of the chimney on the first floor. A one-story hip roof extension is located toward the east end. This extension has a west-facing door and 6/1 windows on each side.

#### 43. History and Significance (Con't)

owned by Israel Fraunfelter. The area around Eastown Road was mostly agricultural in 1880. The land was still very rural in 1908.

#### 44. Description of Environment and Outbuildings (Con't)

north of the house. An oval-shaped gravel driveway west of the house leads to the garage. A metal-sided English barn with a stone foundation is located to the west of the house. The barn is approximately 36' by 72' in dimension and has sliding doors on the north and south.

#### 45. Sources (Con't)



1008\_0017  
view southwest



1008\_0016  
view northwest



1008\_0015  
view east

# OHIO HISTORIC INVENTORY

Ohio Historic Preservation Office  
567 E. Hudson St.  
Columbus, OH 43211  
614/298-2000



1. No. <b>ALL-0639-02</b>		2. County <b>Allen</b>		4. Present Name(s) <b>Bacon &amp; Associates Offices; AL058</b>	
3. Location of Negatives <b>ASC Group, Inc.</b>				5. Historic or Other Name(s) <b>School No. 77; Hefner Dairy</b>	
Roll No. <b>1316 Pix; 1316-2px</b>		Picture No.(s) <b>0098-0101; 0021-0022</b>			
6. Specific Address or Location <b>750 N. Eastown Road</b>		16. Thematic Associations: <b>Public Education, Dairy Farm, Residential</b>		28. No. of Stories <b>One story</b>	
6a. Lot, Section or VMD Number <b>Section 27</b>		17. Date(s) or Period <b>ca. 1875</b>		29. Basement? <b>Yes</b>	
7. City or Village <b>American (Township)</b>		17b. Alteration Date(s) <b>ca. 1925, ca. 1960, 2000</b>		30. Foundation Material <b>Stone bearing</b>	
8. Site Plan with North Arrow		18. Style or Design <b>Italianate,</b>		31. Wall Construction <b>Brick bearing</b>	
		18a. Style of Addition or Elements(s)		32. Roof Type <b>Gable</b>	
		19. Architect or Engineer		Roof Material <b>Asphalt shingle</b>	
		19a. Design Sources		33. No. of Bays <b>1</b> Side Bays <b>3</b>	
		20. Contractor or Builder		34. Exterior Wall Material(s) <b>Stretcher bond</b>	
9. U.T.M. Reference Quadrangle Name: <b>Cridersville</b>		21. Building Type or Plan <b>One-room Schoolhouse</b>		35. Plan Shape <b>Rectangular</b>	
16 <b>739381</b> <b>4514417</b>		22. Original Use, if apparent <b>One-room Schoolhouse, Single Dwelling, FO</b>		36. Changes (Explain in #42) Addition <b>Yes</b> Altered <b>Yes</b> Moved	
Zone Easting Northing		23. Present Use <b>Professional, ,</b>		37. Window Type(s) <b>Altered,</b>	
10. Classification: <b>Building</b>		24. Ownership <b>Private</b>		38. Building Dimensions <b>28' x 40'</b>	
11. On National Register? <b>No</b>		25. Owner's Name & Address, if known <b>Bacon, Clayton</b> <b>4600 Kitamat Trail, Lima</b>		39. Endangered? By What?	
12. NR Potential? <b>No</b>		26. Property Acreage <b>1.75</b>		40. Chimney Placement <b>Off center within ridge line</b>	
13. Part of Established Hist. Dist? <b>No</b>		27. Other Surveys		41. Distance from and Frontage on Road <b>D: 22' F: 160'</b>	
14. District Potential?					
15. Name of Established District (NR or Local)					
42. Further Description of Important Interior and Exterior Features (Continued on Reverse if Necessary) The facade has a dogtooth course at the gable end eaves. A sealed oculus window with keystones is located in the gable end. There is a triple window on the first floor. Glass block windows cut into the foundation provide light to the lower level of the interior. The facade has corner pilasters. continued...					
43. History and Significance (Continue on Reverse if necessary) The building is depicted on the 1880 map and is labeled School No. 77. The building is depicted on the 1908 Lima quadrangle. According to the owner, the property was a schoolhouse until the mid-1920s when it was converted to a residence. It was later used as part of the Hefner Dairy and was continued...					
44. Description of Environment and Outbuildings (See #52) There are additional sheds and garages to the east. A gravel driveway is north of the building. A continued...					
45. Sources of Information Phase I Cultural Resources Survey for the Proposed Improvement and Extension of Eastown Road, American and Shawnee Townships, Allen County, Ohio (ASC Group 2002); Harrison 1880 Atlas of Allen County, Ohio; 1908 Lima quadrangle (USGS 15' topographic map); Carnes, J. History of Allen County, Ohio, continued...					
				46. Prepared By: <b>D. Terpstra</b>	
				47. Organization <b>ASC Group, Inc.</b>	
				48. Date Recorded <b>04/30/2002</b>	
				49. Revised By	
				50a. Date Revised	
				50b. Reviewed by	

SCG ENTERED MAR 31 2003

I. No. **ALL-0639-02**  
2. County **Allen**  
4. Present or Historic Name(s) **Bacon & Associates Offices; AL058**  
6. Specific Address or Location **750 N. Eastown Road**

1. No. <b>ALL-0639-02</b>	2. County <b>Allen</b>	4. Present Name(s) <b>Bacon &amp; Associates Offices; AL058</b>	1. No. <b>ALL-0639-02</b>
3. Location of Negatives <b>ASC Group, Inc.</b>			
Roll No. <b>1316 Pix; 1316-2pix</b>	Picture No.(s) <b>0098-0101; 0021-0022</b>	5. Historic or Other Name(s) <b>School No. 77; Hefner Dairy</b>	

51. Condition of Property: **Good/Fair**

52. Historic Outbuildings and Dependencies

Barn Types:

53. Affiliated OAI Site Numbers



0098-0101  
View southeast

54. Farmstead Plan



0098-0101  
View northwest



0021-0022  
View northwest

Door Selection: **Altered**

Door Position: **Flush**

Orientation: **Gable dominant with multiple smaller lateral exten**

Symmetry: **Bilateral symmetry**

#### 42. Further Description of Important Interior and Exterior Features (Con't)

There are brick brackets and pilasters along the south elevation. There are altered windows at both interior levels. A gable roof porch is in the center of the side. This porch contains the door. The porch and the main wall within the porch are vinyl sided. There is a concrete block addition along the north wall. The west end of this addition has a garage door. There are concrete block and frame additions along the east wall. The interior has been divided into two levels of office space that do not correspond to the original floor level.

#### 43. History and Significance (Con't)

converted to an office a year and a half ago. The Hefner Dairy is not included in the industrial lists for 1960 or earlier in the 1976 Allen County history, but is listed in a 1963 Allen County rural directory. The dairy operated at least through 1976.

#### 44. Description of Environment and Outbuildings (Con't)

paved driveway and parking lot are south of the building. Much of the surrounding land is open fields and pasture. A large horse barn is north of this building.

#### 45. Sources (Con't)

1976; Polk's Allen County, Ohio Directory 1963.



0098-0101  
Sheds, View northeast

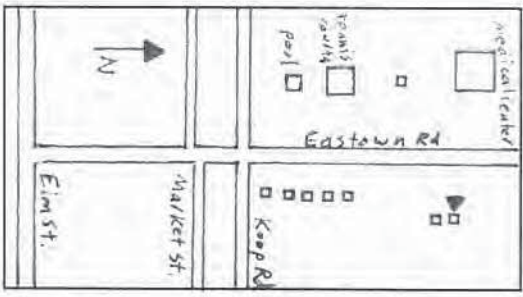


0098-0101  
Sheds, View southeast

# OHIO HISTORIC INVENTORY

Ohio Historic Preservation Office  
567 E. Hudson St.  
Columbus, OH 43211  
614/298-2000



1. No. <b>ALL-0640-02</b>		2. County <b>Allen</b>		4. Present Name(s) <b>Gerdeman Duplex; AL061</b>		1. No. <b>ALL-0640-02</b> 2. County <b>Allen</b> 4. Present or Historic Name(s) <b>Gerdeman Duplex; AL061</b>
3. Location of Negatives <b>ASC Group, Inc.</b>				5. Historic or Other Name(s) <b>Gracely Barn</b>		
Roll No. <b>1316 Pix</b>		Picture No.(s) <b>0103-0105</b>				
6. Specific Address or Location <b>500 &amp; 502 N. Eatown</b>		16. Thematic Associations: <b>Dairy Farm, Residential,</b>		28. No. of Stories <b>One and a half</b>		2. County <b>Allen</b> 4. Present or Historic Name(s) <b>Gerdeman Duplex; AL061</b> 6. Specific Address or Location <b>500 &amp; 502 N. Eatown</b>
6a. Lot, Section or VMD Number <b>Section 27</b>		17. Date(s) or Period <b>ca. 1929</b>		17b. Alteration Date(s) <b>ca. 1980</b>		
7. City or Village <b>American (Township)</b>		18. Style or Design <b>No academic style - Vernacul</b>		High Style Elements		
8. Site Plan with North Arrow		18a. Style of Addition or Elements(s)		29. Basement?		
		19. Architect or Engineer		30. Foundation Material <b>Concrete block</b>		
9. U.T.M. Reference Quadrangle Name: <b>Cridersville</b>		20. Contractor or Builder		31. Wall Construction <b>Balloon frame/western frame</b>		
16 <b>739429</b> <b>4514049</b>		21. Building Type or Plan <b>Unknown Barn</b>		32. Roof Type <b>Gambrel</b>		
Zone Easting Northing		22. Original Use, if apparent <b>Barn, , ,</b>		Roof Material <b>Asphalt shingle</b>		
10. Classification: <b>Building</b>		23. Present Use <b>Double, ,</b>		33. No. of Bays <b>4</b> Side Bays <b>2</b>		
11. On National Register? <b>No</b>		24. Ownership <b>Private</b>		34. Exterior Wall Material(s) <b>Asbestos/asphalt siding</b>		
12. NR Potential? <b>No</b>		25. Owner's Name & Address, if known <b>Gerdeman, David &amp; Irene</b> <b>480 N. Eastown Road</b>		35. Plan Shape <b>Rectangular</b>		
13. Part of Established Hist. Dist? <b>No</b>		26. Property Acreage		36. Changes (Explain in #42) Addition <b>Yes</b> Altered <b>Yes</b> Moved		
14. District Potential?		27. Other Surveys		37. Window Type(s) <b>6 over 1,</b>		
15. Name of Established District (NR or Local)				38. Building Dimensions <b>28' x 42'</b>		
42. Further Description of Important Interior and Exterior Features (Continued on Reverse if Necessary) This building is a gambrel roof barn on a cast concrete block foundation that has been converted to a duplex. There are two doors in the center of the facade under a pent roof. Paired 6/1 windows are located at each end of the facade. Gabled dormers with paired windows are also located at each end of the facade. continued...		43. History and Significance (Continue on Reverse if necessary) According to the owner, this barn was built by the Gracely family about the same time as the Gracely House (ALL-638-2). The barn later was used as part of the Hefner Dairy. Milk was reportedly processed in this barn. The owner did not know when the barn was converted to a duplex, but as the continued...		44. Description of Environment and Outbuildings (See #52) The building is set well off the road and has a well-maintained lawn. A paved driveway to the south continued...		
45. Sources of Information Phase I Cultural Resources Survey for the Proposed Improvement and Extension of Eastown Road, American and Shawnee Townships, Allen County, Ohio (ASC Group 2002); Harrison 1880 Atlas of Allen County, Ohio; 1908 Lima quadrangle (USGS 15' topographic map); Carnes, J. History of Allen County, Ohio, continued...		46. Prepared By: <b>D. Terpstra</b>		47. Organization <b>ASC Group, Inc.</b>		
		48. Date Recorded <b>04/30/2002</b>		49. Revised By		
		50a. Date Revised		50b. Reviewed by		



46. Prepared By: **D. Terpstra**  
47. Organization  
**ASC Group, Inc.**  
48. Date Recorded **04/30/2002**  
49. Revised By  
50a. Date Revised  
50b. Reviewed by  
**SCG ENTERED MAR 31 2003**

1. No. <b>ALL-0640-02</b>	2. County <b>Allen</b>	4. Present Name(s) <b>Gerdeman Duplex; AL061</b>	1. No. <b>ALL-0640-02</b>
3. Location of Negatives <b>ASC Group, Inc.</b>			
Roll No. <b>1316 Pix</b>	Picture No.(s) <b>0103-0105</b>	5. Historic or Other Name(s) <b>Gracely Barn</b>	

51. Condition of Property: **Good/Fair**

52. Historic Outbuildings and Dependencies

Barn Types:

53. Affiliated OAI Site Numbers

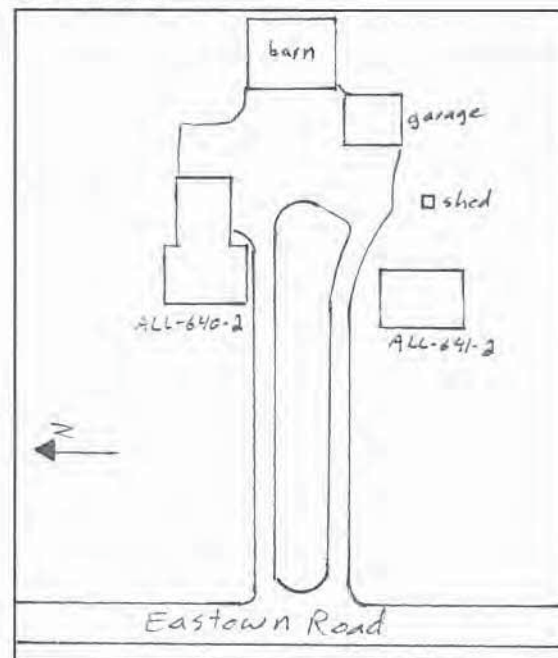
Door Selection: **Two doors symmetrical**

Door Position: **Flush**

Orientation: **Lateral axis**

Symmetry: **Bilateral symmetry**

54. Farmstead Plan



#### 42. Further Description of Important Interior and Exterior Features (Con't)

end. A half round window is in the center of the roof slope. The south elevation has two bays. A hip roof garage and porch extends to the east. The garage opens to the driveway to the south. An exterior chimney is in the center of a shed roof wall dormer. The east elevation has a variety of 6/1 windows. The north elevation has two bays. The north side of the garage has a door.

#### 43. History and Significance (Con't)

Hefner Dairy was in operation into the 1970s it is likely to have been after that time. This property was part of 78 acres owned by H. G. Black in 1880. This property is not depicted on the 1908 Lima quadrangle.

#### 44. Description of Environment and Outbuildings (Con't)

merges with the driveway of the house to the south. Agricultural fields are located to the east.

#### 45. Sources (Con't)

1976.



view northwest



view southwest

# OHIO HISTORIC INVENTORY

Ohio Historic Preservation Office  
567 E. Hudson St.  
Columbus, OH 43211  
614/298-2000



1. No. <b>ALL-0641-02</b>		2. County <b>Allen</b>		4. Present Name(s) <b>Gerdeman House; AL062</b>		1. No. <b>ALL-0641-02</b>
3. Location of Negatives <b>ASC Group, Inc.</b>				5. Historic or Other Name(s) <b>Gracely House</b>		
6. Specific Address or Location <b>480 N. Eastown Road</b>		16. Thematic Associations: <b>Dairy Farm, ,</b>		28. No. of Stories <b>Two and a half</b>		2. County <b>Allen</b>
6a. Lot, Section or VMD Number <b>Section 27</b>		17. Date(s) or Period <b>1929</b>		29. Basement? <b>Yes</b>		
7. City or Village <b>American (Township)</b>		17b. Alteration Date(s) <b>ca. 1995</b>		30. Foundation Material <b>Concrete block</b>		4. Present or Historic Name(s) <b>Gerdeman House; AL062</b>
8. Site Plan with North Arrow		18. Style or Design <b>Tudor/English Revival,</b>		31. Wall Construction <b>Balloon frame/western frame</b>		
		18a. Style of Addition or Elements(s)		32. Roof Type <b>Gable</b>		
		19. Architect or Engineer		Roof Material <b>Asphalt shingle</b>		
9. U.T.M. Reference		19a. Design Sources		33. No. of Bays <b>4</b>		
Quadrangle Name: <b>Cridersville</b>		20. Contractor or Builder		Side Bays <b>2</b>		
<b>16 739421 4514011</b>		21. Building Type or Plan <b>Other House Type</b>		34. Exterior Wall Material(s) <b>Aluminum or vinyl siding</b>		
Zone Easting Northing		22. Original Use, if apparent <b>Single Dwelling, , ,</b>		35. Plan Shape <b>Rectangular</b>		
10. Classification: <b>Building</b>		23. Present Use <b>Single Dwelling, ,</b>		36. Changes (Explain in #42) Addition Altered <b>Yes</b> Moved		
11. On National Register? <b>No</b>		24. Ownership <b>Private</b>		37. Window Type(s) <b>Altered,</b>		
12. NR Potential? <b>Yes</b>		25. Owner's Name & Address, if known <b>Gerdeman, David &amp; Irene</b>		38. Building Dimensions <b>43' x 26'</b>		
13. Part of Established Hist. Dist? <b>No</b>		26. Property Acreage <b>.95</b>		39. Endangered? By What?		
14. District Potential?		27. Other Surveys		40. Chimney Placement <b>Lateral Exterior</b>		
15. Name of Established District (NR or Local)				41. Distance from and Frontage on Road <b>D: 135' F: 120'</b>		
<p>42. Further Description of Important Interior and Exterior Features (Continued on Reverse if Necessary) This English Revival house has a steeply pitch gabled pavilion at the north end of the main facade. A small hip roof porch shelters the main front door on the first floor of the pavilion. The porch has a railing on top. A tall, narrow, round arched window looks onto this porch. An exterior brick continued...</p>						<p>view south-east</p>
<p>43. History and Significance (Continue on Reverse if necessary) According to the owner, this house and the barn to the north (ALL-640-2) were built by the Gracely family. The property was later associated with the Hefner Dairy. In 1880, this property was part of 78 acres owned by H. G. Black. The building is not depicted on the 1908 Lima quadrangle.</p>						
<p>44. Description of Environment and Outbuildings (See #52) There is a two-bay modern garage east of the house. A shed is in the rear yard. A concrete patio continued...</p>						
<p>45. Sources of Information Phase I Cultural Resources Survey for the Proposed Improvement and Extension of Eastown Road, American and Shawnee Townships, Allen County, Ohio (ASC Group 2002); Harrison 1880 Atlas of Allen County, Ohio; 1908 Lima quadrangle (USGS 15' topographic map)</p>						
46. Prepared By: <b>D. Terpstra</b>						6. Specific Address or Location <b>480 N. Eastown Road</b>
47. Organization <b>ASC Group, Inc.</b>						
48. Date Recorded <b>04/30/2002</b>						
49. Revised By						
50a. Date Revised						
50b. Reviewed by						

SCG MAR 31 2003

1. No.	ALL-0641-02	2. County	Allen	4. Present Name(s)	Gerdeman House; AL062
3. Location of Negatives	ASC Group, Inc.				
Roll No.	Picture No.(s)	5. Historic or Other Name(s)			
1316 Pix	0106- 0111	Gracely House			

L. No.  
ALL-0641-02

51. Condition of Property: **Good/Fair**

52. Historic Outbuildings and Dependencies

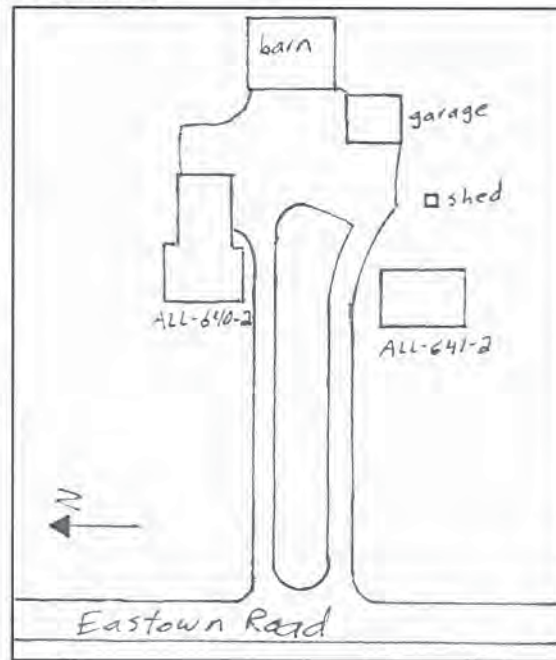
**Garage**

**English or Three bay barn**

Barn Types:

53. Affiliated OAI Site Numbers

54. Farmstead Plan



Door Selection: **Single off center**

Door Position: **Flush**

Orientation: **Lateral axis with lateral smaller extension**

Symmetry: **Bilateral asymmetry**

#### 42. Further Description of Important Interior and Exterior Features (Con't)

chimney is located south of the pavilion. There is a window on either side of the chimney on each floor. There is a small window in the north gable end. A 1.5-story gable roof section projects to the north. This section includes a porch on the west half. A sealed eyebrow dormer is in the west roof slope. A shed roof wall dormer is on the east roof slope of this section. A hip roof porch shelters a rear door to this section. There is an exterior chimney near the north end of the rear of the house. A door is located just south of the chimney. The south elevation has a window in the gable end and a number of vinyl replacement windows.

#### 43. History and Significance (Con't)



view northeast



view southwest

#### 44. Description of Environment and Outbuildings (Con't)

is located between the rear yard and the driveway. The driveway is north of the house and merges at its east end with the driveway of the duplex to the north. An English barn is located northeast of the house. The barn has a shed roof section along the east and sliding doors facing west.

#### 45. Sources (Con't)



barn, view southeast



garage, view southeast



shed, view southeast

# OHIO HISTORIC INVENTORY

Ohio Historic Preservation Office  
567 E. Hudson St.  
Columbus, OH 43211  
614/298-2000



1. No. <b>ALL-0642-02</b>		2. County <b>Allen</b>		4. Present Name(s) <b>Thornock Farmstead; AL063</b>		1. No. <b>ALL-0642-02</b> 2. County <b>Allen</b> 4. Present or Historic Name(s) <b>Thornock Farmstead; AL063</b>
3. Location of Negatives <b>ASC Group, Inc.</b>				5. Historic or Other Name(s)		
Roll No. <b>1316 Pix</b>		Picture No.(s) <b>0112-0123</b>				
6. Specific Address or Location <b>375 N. Eastown Road</b>		16. Thematic Associations: <b>AGRICULTURE, ,</b>		28. No. of Stories <b>Two story</b>		6. Specific Address or Location <b>375 N. Eastown Road</b>
6a. Lot, Section or VMD Number <b>Section 33</b>		17. Date(s) or Period <b>ca. 1875</b>		17b. Alteration Date(s) <b>ca. 1915; ca. 1980</b>		
7. City or Village <b>American (Township)</b>		18. Style or Design <b>No academic style - Vernacul</b>		High Style Elements		
8. Site Plan with North Arrow		18a. Style of Addition or Elements(s)		29. Basement? <b>Yes</b>		
		19. Architect or Engineer		30. Foundation Material <b>Stone bearing</b>		
		19a. Design Sources		31. Wall Construction <b>Balloon frame/western frame</b>		
		20. Contractor or Builder		32. Roof Type <b>Pyramidal</b>		
9. U.T.M. Reference Quadrangle Name: <b>Cridersville</b>		21. Building Type or Plan <b>Other House Type - Side Hallway</b>		33. No. of Bays <b>3</b> Side Bays <b>2</b>		
16 <b>739348</b> <b>4513902</b> ✓ 0.16		22. Original Use, if apparent <b>Single Dwelling, , ,</b>		34. Exterior Wall Material(s) <b>Asbestos/asphalt siding</b>		
Zone Easting Northing		23. Present Use <b>VACANT/NOT IN USE, ,</b>		35. Plan Shape <b>Square</b>		
10. Classification: <b>Building</b>		24. Ownership <b>Private</b>		36. Changes (Explain in #42) Addition <b>Yes</b> Altered <b>Yes</b> Moved		
11. On National Register? <b>No</b>		25. Owner's Name & Address, if known <b>Thornock, Margaret</b> <b>20193 Rd 18R, Columbus Grove</b>		37. Window Type(s) <b>6 over 1,</b>		
12. NR Potential? <b>No</b>		26. Property Acreage <b>1.41</b>		38. Building Dimensions <b>28' x 24'</b>		
13. Part of Established Hist. Dist? <b>No</b>		27. Other Surveys		39. Endangered? <b>Yes</b> By What? <b>for sale for commercial deve</b>		
14. District Potential?				40. Chimney Placement <b>Off center within roof surfac</b>		
15. Name of Established District (NR or Local)				41. Distance from and Frontage on Road <b>D: 54'</b>		
42. Further Description of Important Interior and Exterior Features (Continued on Reverse if Necessary) The original house may have been a hip roof Italianate before being altered. A large modern hip roof addition rests on a concrete block foundation. The facade has three bays with the door at the north and a full width shed roof porch. The door has a transom. The porch has four square posts. continued...						
43. History and Significance (Continue on Reverse if necessary) There is a building shown at roughly this location on the 1880 map and the 1908 Lima quadrangle. In 1880 the property was part of 100 acres owned by Amos Young. This property is one of the few remaining farmsteads along Eastown Road. The 1880 and 1908 maps indicate that Eastown Road was heavily continued...				46. Prepared By: <b>D. Terpstra</b>		
44. Description of Environment and Outbuildings (See #52) South of the house is a covered cistern. West of the house is a concrete pad (20 ft x 35 ft), continued...				47. Organization <b>ASC Group, Inc.</b>		
45. Sources of Information Phase I Cultural Resources Survey for the Proposed Improvement and Extension of Eastown Road, American and Shawnee Townships, Allen County, Ohio (ASC Group 2002); Harrison 1880 Atlas of Allen County, Ohio; 1908 Lima quadrangle (USGS 15' topographic map)				48. Date Recorded <b>04/30/2002</b>		
				49. Revised By		
				50a. Date Revised		
				50b. Reviewed by		

ENTERED  
SCG MAR 31 2003

1. No. <b>ALL-0642-02</b>	2. County <b>Allen</b>	4. Present Name(s) <b>Thornock Farmstead; AL063</b>	1. No. <b>ALL-0642-02</b>
3. Location of Negatives <b>ASC Group, Inc.</b>			
Roll No. <b>1316 Pix</b>	Picture No.(s) <b>0112-0123</b>	5. Historic or Other Name(s)	

51. Condition of Property: <b>Good/Fair</b>  52. Historic Outbuildings and Dependencies <b>Corncrib</b> <b>Silo</b> Barn Types:   53. Affiliated OAI Site Numbers	54. Farmstead Plan 
Door Selection: <b>Single off center</b> Door Position: <b>Flush</b> Orientation: <b>Other</b> Symmetry: <b>Bilateral asymmetry</b>	

#### 42. Further Description of Important Interior and Exterior Features (Con't)

There are two bays on the south side of the original house. A bulkhead is below the west window of the original house. A hip roof overhang with metal posts is at the east end of the south elevation of the large rear addition. The overhang shelters a large concrete stoop before a door and window. The area under the overhang is partly covered with PermaStone. The rest of this side of the addition has two 1/1 windows. The north end of the west elevation of the addition has two garage bays edged with brick. A door is south of the garage bays. The north side of the addition has a sliding window. The addition projects to the north of the original house. The north elevation of the original house has a single bay toward the west.

#### 43. History and Significance (Con't)

agricultural into the twentieth century, although commercial development and suburban expansion has occupied much of this land since the 1960s.

#### 44. Description of Environment and Outbuildings (Con't)

probably the site of an early garage. At the west edge of the property is a long, narrow, balloon frame barn/shed (54 ft x 20 ft) with a metal roof and that rests on a concrete foundation. An outhouse is adjacent to this building on the west. Southwest of the house is a corncrib (36 ft x 18 ft) on a concrete foundation and with an asphalt shingle roof. The corncrib has a door on the east and vents along the north and south walls. A circular concrete pad is at the southeast corner of this building. South of the first corncrib is a second corncrib (27 ft x 18 ft). The latter building has a slate roof, a stone foundation, an east-facing door, and vents along the north and south walls. A concrete foundation and building rubble mark (18 ft x 30 ft) where the corncrib once had an ell projecting to the north at the rear. A

#### 45. Sources (Con't)

## Continuation Sheet

ALL-0642-02

44. (Con't): A small wood shed (10 ft x 20 ft) is west of the foundation. A concrete silo is south of the south corncrib. The driveway connects with the street south of the house and curves north to meet the concrete pad. A modern housing subdivision has been constructed west of the farmstead. North of the farmstead, an open field separates the property from a medical center. A gravel parking lot for a swim and racquet club is south of the property.



00P\_012  
view southwest



00P\_017  
barn/shed, view northwest



00P\_015  
foundation and shed,  
view southwest



00P\_013  
view northeast



00P\_011  
north corncrib, view southwest



00P\_010  
silo, view southwest



00P\_014  
view southeast



00P\_016  
concrete pad, view southwest



00P\_018  
outhouse, view north



00P\_019  
cistern, view northeast



00P\_010  
south corncrib, view southwest

# OHIO HISTORIC INVENTORY

Ohio Historic Preservation Office  
567 E. Hudson St.  
Columbus, OH 43211  
614/298-2000



1. No. <b>ALL-0643-02</b>	2. County <b>Allen</b>	4. Present Name(s) <b>Hoover-Craig House; AL066</b>
3. Location of Negatives <b>ASC Group, Inc.</b>		5. Historic or Other Name(s)
Roll No. <b>1316 Pix</b>	Picture No.(s) <b>0126-0128</b>	

6. Specific Address or Location <b>260 N. Eastown Road</b>	16. Thematic Associations: <b>Residential, ,</b>	28. No. of Stories <b>One story</b>
6a. Lot, Section or VMD Number <b>Section 34</b>	17. Date(s) or Period <b>ca. 1930</b>	29. Basement? <b>Yes</b>
7. City or Village <b>American (Township)</b>	17b. Alteration Date(s) <b>post-1950</b>	30. Foundation Material <b>Concrete block</b>
8. Site Plan with North Arrow	18. Style or Design <b>No academic style - Vernacul</b>	31. Wall Construction <b>Balloon frame/western frame</b>
	18a. Style of Addition or Elements(s)	32. Roof Type <b>Gable</b>
	19. Architect or Engineer	Roof Material <b>Asphalt shingle</b>
	19a. Design Sources	33. No. of Bays <b>4</b>
	20. Contractor or Builder	Side Bays <b>2</b>
9. U.T.M. Reference Quadrangle Name: <b>Cridersville</b>	21. Building Type or Plan <b>Other House-Type</b>	34. Exterior Wall Material(s) <b>Aluminum or vinyl siding</b>
<b>16 739413 4513746</b>	<b>Cape Cod (altered)</b>	35. Plan Shape <b>Rectangular</b>
Zone Easting Northing	22. Original Use, if apparent <b>Single Dwelling, , ,</b>	36. Changes (Explain in #42) Addition <b>Yes</b> Altered <b>Yes</b> Moved
10. Classification: <b>Building</b>	23. Present Use <b>Single Dwelling, ,</b>	37. Window Type(s) <b>3 over 1, 2 over 2</b>
11. On National Register? <b>No</b>	24. Ownership <b>Private</b>	38. Building Dimensions <b>45' x 24'</b>
12. NR Potential? <b>No</b>	25. Owner's Name & Address, if known <b>Hoover, Leanna &amp; Peggy Craig 260 N. Eastown Road</b>	39. Endangered? By What?
13. Part of Established Hist. Dist? <b>No</b>	26. Property Acreage <b>1</b>	40. Chimney Placement <b>Center</b>
14. District Potential?	27. Other Surveys	41. Distance from and Frontage on Road <b>45' x 24'</b>
15. Name of Established District (NR or Local)		

42. Further Description of Important Interior and Exterior Features (Continued on Reverse if Necessary)  
The house is divided into two halves; the south section rests on a cast concrete block foundation, and the north half has a regular concrete block foundation. The front door is in the south section and has concrete steps and a small wood hood. There is a 3/1 window at either end of the south continued...

43. History and Significance (Continue on Reverse if necessary)  
This property was part of 78 acres owned by H. G. Black in 1880. No building is depicted at this site on the 1908 Lima quadrangle. This building is a greatly enlarged example of a modest early twentieth century suburban house.

44. Description of Environment and Outbuildings (See #52)  
The house has a deep grassy yard. There is a two-bay, concrete block garage southeast of the house, continued...

45. Sources of Information  
Phase I Cultural Resources Survey for the Proposed Improvement and Extension of Eastown Road, American and Shawnee Townships, Allen County, Ohio (ASC Group 2002); Harrison 1880 Atlas of Allen County, Ohio; 1908 Lima quadrangle (USGS 15' topographic map)



46. Prepared By: **D. Terpstra**  
47. Organization  
**ASC Group, Inc.**  
48. Date Recorded **04/30/2002**

49. Revised By  
50a. Date Revised

50b. Reviewed by  
**ENTERED  
SCG MAR 31 2003**



1. No.  
**ALL-0643-02**

2. County  
**Allen**

4. Present or Historic Name(s)  
**Hoover-Craig House; AL066**

6. Specific Address or Location  
**260 N. Eastown Road**

1. No. <b>ALL-0643-02</b>	2. County <b>Allen</b>	4. Present Name(s) <b>Hoover-Craig House; AL066</b>	1. No. <b>ALL-0643-02</b>
3. Location of Negatives <b>ASC Group, Inc.</b>			
Roll No. <b>1316 Pix</b>	Picture No.(s) <b>0126-0128</b>	5. Historic or Other Name(s)	

51. Condition of Property: <b>Good/Fair</b>  52. Historic Outbuildings and Dependencies <b>Garage</b>  Barn Types:   53. Affiliated OAI Site Numbers	54. Farmstead Plan  view southwest   garage, view northeast
Door Selection: <b>Single off center</b> Door Position: <b>Flush</b> Orientation: <b>Lateral axis with lateral smaller extension</b> Symmetry: <b>Other</b>	

*42. Further Description of Important Interior and Exterior Features (Con't)*

section. The north section projects to the west and has a south-facing 3/1 window and two west-facing 3/1 windows. There are two 3/1 windows in the south elevation, and two more in the north elevation. There is a gablefront addition on a concrete block foundation off the rear of the south section of the house. This addition has a covered patio toward the south and a triple 2/2 window north of the patio; these windows have horizontal muntins. A 3/1 window is on the east side of the north section of the house.

*43. History and Significance (Con't)*

*44. Description of Environment and Outbuildings (Con't)*

An asphalt paved driveway leads to the garage. There are several large trees in the yard. There is a large modern housing development to the west. Two other houses of the same period are located to the south.

*45. Sources (Con't)*

# OHIO HISTORIC INVENTORY

Ohio Historic Preservation Office  
567 E. Hudson St.  
Columbus, OH 43211  
614/298-2000



1. No. <b>ALL-0644-02</b>		2. County <b>Allen</b>		4. Present Name(s) <b>Stemen House; AL067</b>		1. No. <b>ALL-0644-02</b>  2. County <b>Allen</b>  4. Present or Historic Name(s) <b>Stemen House; AL067</b>
3. Location of Negatives <b>ASC Group, Inc.</b>				5. Historic or Other Name(s)		
Roll No. <b>1316 Pix</b>		Picture No.(s) <b>0129-0132</b>				
6. Specific Address or Location <b>240 N. Eastown Road</b>				16. Thematic Associations: <b>Residential, ,</b>		28. No. of Stories <b>One story</b>
6a. Lot, Section or VMD Number <b>Section 34</b>				17. Date(s) or Period <b>ca. 1930</b>		29. Basement? <b>Yes</b>
7. City or Village <b>American (Township)</b>				17b. Alteration Date(s)		30. Foundation Material <b>Concrete block</b>
8. Site Plan with North Arrow				18. Style or Design <b>No academic style - Vernacul</b>		31. Wall Construction <b>Balloon frame/western frame</b>
				High Style Elements		32. Roof Type <b>Gable</b>
				18a. Style of Addition or Elements(s)		Roof Material <b>Asphalt shingle</b>
				19. Architect or Engineer		33. No. of Bays <b>5</b> Side Bays <b>2</b>
				19a. Design Sources		34. Exterior Wall Material(s) <b>Aluminum or vinyl siding</b>
				20. Contractor or Builder		35. Plan Shape <b>Irregular</b>
				21. Building Type or Plan <b>Other House Type</b>		36. Changes (Explain in #42) Addition <b>Yes</b> Altered <b>Yes</b> Moved
9. U.T.M. Reference Quadrangle Name: <b>Cridersville</b>				22. Original Use, if apparent <b>Single Dwelling, , ,</b>		37. Window Type(s) <b>6 over 1,</b>
<b>16 739411 4513712</b>				23. Present Use <b>Single Dwelling, ,</b>		38. Building Dimensions <b>20' x 40'</b>
Zone Easting Northing				24. Ownership <b>Private</b>		39. Endangered? By What?
10. Classification: <b>Building</b>				25. Owner's Name & Address, if known <b>Stemen, Gregory</b> <b>240 N. Eastown Road</b>		40. Chimney Placement <b>Off center within ridge line</b>
11. On National Register? <b>No</b>		12. NR Potential? <b>No</b>		26. Property Acreage <b>1</b>		41. Distance from and Frontage on Road <b>D: 50' F: 120'</b>
13. Part of Established Hist. Dist? <b>No</b>		14. District Potential?		27. Other Surveys		
15. Name of Established District (NR or Local)						
42. Further Description of Important Interior and Exterior Features (Continued on Reverse if Necessary) The house is rectangular with small projecting gabled additions at the west half of the north and south ends. The main foundation is cast concrete block, with the blocks in the form of rusticated ashlar, and has basement windows. The additions have regular concrete block foundations. The front continued...						<p>View south-east</p>
43. History and Significance (Continue on Reverse if necessary) In 1880 this property was part of 78 acres owned by H. G. Black. No building is depicted at this location on the 1908 Lima quadrangle. The house is a fairly intact example of a modest early twentieth century suburban residence.						
44. Description of Environment and Outbuildings (See #52) The driveway to the south is shared with the neighbor to the south. A modern garage is southeast of continued...						
45. Sources of Information Phase I Cultural Resources Survey for the Proposed Improvement and Extension of Eastown Road, American and Shawnee Townships, Allen County, Ohio (ASC Group 2002); Harrison 1880 Atlas of Allen County, Ohio; 1908 Lima quadrangle (USGS 15' topographic map)						46. Prepared By: <b>D. Terpstra</b>
						47. Organization <b>ASC Group, Inc.</b>
						48. Date Recorded <b>04/30/2002</b>
						49. Revised By
						50a. Date Revised
						50b. Reviewed by <b>ENTERED</b>

SCG MAR 31 2003

1. No. <b>ALL-0644-02</b>	2. County <b>Allen</b>	4. Present Name(s) <b>Stemen House; AL067</b>	1. No. <b>ALL-0644-02</b>
3. Location of Negatives <b>ASC Group, Inc.</b>			
Roll No. <b>1316 Pix</b>	Picture No.(s) <b>0129-0132</b>	5. Historic or Other Name(s)	

51. Condition of Property: **Good/Fair**

52. Historic Outbuildings and Dependencies

**Garage**

Barn Types:

53. Affiliated OAI Site Numbers

Door Selection: **Single off center**

Door Position: **Flush**

Orientation: **Lateral axis with multiple smaller lateral extensi**

Symmetry: **Bilateral asymmetry**

54. Farmstead Plan



view south west



view northeast

#### 42. Further Description of Important Interior and Exterior Features (Con't)

door has concrete steps and a modern wood overhang. There is a 6/1 window north of the door and paired 6/1 windows to the south. Each addition has a 6/1 window facing west. The north addition has a sliding window on the north elevation. On the east elevation there is a door and paired windows under a patio overhang. There is a 6/1 window in both the main south wall and the south wall of the addition. The chimney is in the roof ridge near the south end of the house.

#### 43. History and Significance (Con't)



garage, view east

#### 44. Description of Environment and Outbuildings (Con't)

the house. An aboveground swimming pool is in the rear yard. A TV antenna tower is located at the northeast corner of the house. A modern housing development is located to the west. Another house of the same period is located on either side of this house.

#### 45. Sources (Con't)

# OHIO HISTORIC INVENTORY

Ohio Historic Preservation Office  
567 E. Hudson St.  
Columbus, OH 43211  
614/298-2000



1. No. <b>ALL-0645-02</b>		2. County <b>Allen</b>		4. Present Name(s) <b>Curtis House; AL068</b>		1. No. <b>ALL-0645-02</b> 2. County <b>Allen</b> 4. Present or Historic Name(s) <b>Curtis House; AL068</b>
3. Location of Negatives <b>ASC Group, Inc.</b>				5. Historic or Other Name(s)		
Roll No. <b>1316 Pix</b>		Picture No.(s) <b>0133-0137</b>				
6. Specific Address or Location <b>230 N. Eastown Road</b>		16. Thematic Associations: <b>Residential, ,</b>		28. No. of Stories <b>One and a half</b>		6. Specific Address or Location <b>230 N. Eastown Road</b>
6a. Lot, Section or VMD Number <b>Section 34</b>		17. Date(s) or Period <b>ca. 1930</b>		17b. Alteration Date(s)		
7. City or Village <b>American (Township)</b>		18. Style or Design <b>No academic style - Vernacul</b>		High Style Elements		
8. Site Plan with North Arrow		18a. Style of Addition or Elements(s)		29. Basement? <b>Unknown</b>		
		19. Architect or Engineer		30. Foundation Material <b>Concrete block</b>		
		19a. Design Sources		31. Wall Construction <b>Balloon frame/western frame</b>		
		20. Contractor or Builder		32. Roof Type <b>Gable</b> Roof Material <b>Asphalt shingle</b>		
9. U.T.M. Reference Quadrangle Name: <b>Cridersville</b>		21. Building Type or Plan <b>Other House Type</b>		33. No. of Bays <b>3</b> Side Bays <b>2</b>		
16 <b>739411</b> <b>4513690</b> <i>OK</i>		22. Original Use, if apparent <b>Single Dwelling, ,</b>		34. Exterior Wall Material(s) <b>Aluminum or vinyl siding</b>		
Zone Easting Northing		23. Present Use <b>Single Dwelling, ,</b>		35. Plan Shape <b>Rectangular</b>		
10. Classification: <b>Building</b>		24. Ownership <b>Private</b>		36. Changes Addition Yes (Explain in #42) Altered Yes Moved		
11. On National Register? <b>No</b>		25. Owner's Name & Address, if known <b>Curtis, Sara</b> <b>230 N. Eastown Road</b>		37. Window Type(s) <b>3 over 1, 1 over 1</b>		
12. NR Potential? <b>No</b>		26. Property Acreage <b>1</b>		38. Building Dimensions <b>33' x 21'</b>		
13. Part of Established Hist. Dist? <b>No</b>		27. Other Surveys		39. Endangered? By What?		
14. District Potential?				40. Chimney Placement <b>No chimney observed</b>		
15. Name of Established District (NR or Local)				41. Distance from and Frontage on Road <b>D: 50' F: 120'</b>		
42. Further Description of Important Interior and Exterior Features (Continued on Reverse if Necessary) The small house is divided into two parts, the south half being slightly taller than the north half. The south half has a door and a 1/1 window; the north half has a 3/1 window. The north elevation has two 3/1 windows at the first floor and a small 1/1 window in the gable end. There is a shed continued...						<p>View south-east</p>
43. History and Significance (Continue on Reverse if necessary) This house is a fairly intact example of a modest suburban house of the early twentieth century. In 1880 the land on which this house sits was part of 78 acres owned by H. G. Black. There is no building depicted at this location of the 1908 Lima quadrangle.						
44. Description of Environment and Outbuildings (See #52) The driveway north of the house is shared with the neighbor to the north. A concrete patio is continued...						
45. Sources of Information Phase I Cultural Resources Survey for the Proposed Improvement and Extension of Eastown Road, American and Shawnee Townships, Allen County, Ohio (ASC Group 2002); Harrison 1880 Atlas of Allen County, Ohio; 1908 Lima quadrangle (USGS 15' topographic map)						
46. Prepared By: <b>D. Terpstra</b> 47. Organization <b>ASC Group, Inc.</b> 48. Date Recorded <b>04/30/2002</b> 49. Revised By 50a. Date Revised 50b. Reviewed by <b>ENTERED</b> <b>SCG MAR 31 2003</b>						

1. No. <b>ALL-0645-02</b>	2. County <b>Allen</b>	4. Present Name(s) <b>Curtis House; AL068</b>	1. No. <b>ALL-0645-02</b>
3. Location of Negatives <b>ASC Group, Inc.</b>			
Roll No. <b>1316 Pix</b>	Picture No.(s) <b>0133-0137</b>	5. Historic or Other Name(s)	

51. Condition of Property: **Good/Fair**

52. Historic Outbuildings and Dependencies

**Garage**

**Shed**

Barn Types:

53. Affiliated OAI Site Numbers

Door Selection: **Single off center**

Door Position: **Flush**

Orientation: **Lateral axis with lateral smaller extension**

Symmetry: **Other**

54. Farmstead Plan



view southwest



view northwest

42. Further Description of Important Interior and Exterior Features (Con't)

roof addition across the rear of the south section and part of the north section. The addition has a door near its north end, a 1/1 window toward the south, and a north-facing 4-light window. The south elevation has a 1/1 window in the addition, a 3/1 window and small paired 1/1 windows at the first floor, and paired 3/1 windows in the gable end.

43. History and Significance (Con't)



shed, view southeast



garage, view east

44. Description of Environment and Outbuildings (Con't)

adjacent to the rear of the house. A shed is in the yard southeast of the house. A garage is located east of the house. There is a great deal of modern suburban development just to the west of this property. There are two other houses of the same period just to the north of this house.

45. Sources (Con't)

# OHIO HISTORIC INVENTORY

Ohio Historic Preservation Office  
567 E. Hudson St.  
Columbus, OH 43211  
614/298-2000



1. No. <b>ALL-0646-02</b>		2. County <b>Allen</b>		4. Present Name(s) <b>Lepo House; AL069</b>		1. No. <b>ALL-0646-02</b> 2. County <b>Allen</b> 4. Present or Historic Name(s) <b>Lepo House; AL069</b>
3. Location of Negatives <b>ASC Group, Inc.</b>				5. Historic or Other Name(s)		
Roll No. <b>1316 Pix</b>		Picture No.(s) <b>0138-0142</b>				
6. Specific Address or Location <b>2790 Koop Road</b>		16. Thematic Associations: <b>Residential, ,</b>		28. No. of Stories <b>One and a half</b>		2. County <b>Allen</b> 4. Present or Historic Name(s) <b>Lepo House; AL069</b> 6. Specific Address or Location <b>2790 Koop Road</b>
6a. Lot, Section or VMD Number <b>Section 34</b>		17. Date(s) or Period <b>ca. 1900</b>		17b. Alteration Date(s)		
7. City or Village <b>American (Township)</b>		18. Style or Design <b>No academic style - Vernacul</b>		High Style Elements		
8. Site Plan with North Arrow		18a. Style of Addition or Elements(s)		29. Basement? <b>Yes</b>		
		19. Architect or Engineer		30. Foundation Material <b>Stone bearing</b>		
		19a. Design Sources		31. Wall Construction <b>Balloon frame/western frame</b>		
		20. Contractor or Builder		32. Roof Type <b>Hip</b> Roof Material <b>Asphalt shingle</b>		
9. U.T.M. Reference Quadrangle Name: <b>Cridersville</b>		21. Building Type or Plan <b>Other House Type</b>		33. No. of Bays <b>2</b> Side Bays <b>3</b>		
10. Classification: <b>Building</b>		22. Original Use, if apparent <b>Single Dwelling, , ,</b>		34. Exterior Wall Material(s) <b>Asbestos/asphalt siding</b>		
11. On National Register? <b>No</b>		23. Present Use <b>Single Dwelling, ,</b>		35. Plan Shape <b>Irregular</b>		
12. NR Potential? <b>No</b>		24. Ownership <b>Private</b>		36. Changes (Explain in #42) Addition <b>Yes</b> Altered <b>Yes</b> Moved		
13. Part of Established Hist. Dist? <b>No</b>		25. Owner's Name & Address, if known <b>Lepo, Maria Trustee</b> <b>1815 Lowell Ave., Lima</b>		37. Window Type(s) <b>Altered,</b>		
14. District Potential?		26. Property Acreage <b>1</b>		38. Building Dimensions <b>38' x 24'</b>		
15. Name of Established District (NR or Local)		27. Other Surveys		39. Endangered? By What?		
42. Further Description of Important Interior and Exterior Features (Continued on Reverse if Necessary) The west portion of this house has a steeply pitched hip roof that is almost pyramidal. Gabled wall dormers and projected gable sections extend from this portion. A lower hip roof section extends to the east. Small additions have been added in several places. One such addition projects from both continued...		43. History and Significance (Continue on Reverse if necessary) Neither this house nor Koop Road is shown on the 1880 map. Both are shown on the 1908 Lima quadrangle. As the vicinity was only lightly developed in 1908, the building may have been built as a farmhouse. No agricultural buildings remain to confirm this theory. This house is one of the earliest continued...		44. Description of Environment and Outbuildings (See #52) A driveway and carport are east of the house. Two sheds are in the yard northeast of the house. A continued...		
45. Sources of Information Phase I Cultural Resources Survey for the Proposed Improvement and Extension of Eastown Road, American and Shawnee Townships, Allen County, Ohio (ASC Group 2002); Harrison 1880 Atlas of Allen County, Ohio; 1908 Lima quadrangle (USGS 15' topographic map)		46. Prepared By: <b>D. Terpstra</b>		47. Organization <b>ASC Group, Inc.</b>		
		48. Date Recorded <b>04/30/2002</b>		49. Revised By		
		50a. Date Revised		50b. Reviewed by		



View north-east

0000\_010

46. Prepared By: **D. Terpstra**  
47. Organization  
**ASC Group, Inc.**  
48. Date Recorded **04/30/2002**


49. Revised By

50a. Date Revised

50b. Reviewed by

**SCG ENTERED MAR 31 2003**

1. No. <b>ALL-0646-02</b>	2. County <b>Allen</b>	4. Present Name(s) <b>Lepo House; AL069</b>	L. No. <b>ALL-0646-02</b>
3. Location of Negatives <b>ASC Group, Inc.</b>			
Roll No. <b>1316 Pix</b>	Picture No.(s) <b>0138-0142</b>	5. Historic or Other Name(s)	

51. Condition of Property: <b>Good/Fair</b>	54. Farmstead Plan 
52. Historic Outbuildings and Dependencies <b>Shed</b> <b>Shed</b> Barn Types:	
53. Affiliated OAI Site Numbers	

Door Selection: <b>Two doors asymmetrical</b>
Door Position: <b>Flush</b>
Orientation: <b>Multiple facade orientation</b>
Symmetry: <b>Other</b>

42. Further Description of Important Interior and Exterior Features (Con't)

sides of the southwest corner. A triple casement window faces west from this addition. A gabled section projects west at the northwest corner. This section has a pedimented gable containing a hip roof dormer. The siding in the gable is flared at the bottom. A 1/1 window is at the first floor level. There is a 1/1 window on the north side of this gabled section. A projecting gabled section is in the center of the north wall. This section is similar to that on the west except that there is a 1/1 window in the gable instead of a dormer. This section has a stone foundation and a basement window. East of this section is a shed roof addition to the east portion of the house. The addition has a 1/1 window and a concrete block foundation. The east wall has two 1/1 windows. A modern wood deck is at the east end of the south elevation. A door leads into the house from the deck. A gabled section is west of the deck; this section is flush with the wall to the east. There is a window in the gable and another below the gable. The addition at the southwest corner has a casement window and a door.

43. History and Significance (Con't)

remaining buildings along Eastown Road.



002111  
view southeast



002112  
view southwest

44. Description of Environment and Outbuildings (Con't)

flower garden and a row of large trees are located along Koop Road.

45. Sources (Con't)



002114  
View northwest






002115  
Sheds, view southeast

## OHIO HISTORIC INVENTORY

Ohio Historic Preservation Office  
567 E. Hudson St.  
Columbus, OH 43211  
614/298-2000



1. No. <b>ALL-0647-07</b>		2. County <b>Allen</b>		4. Present Name(s) <b>Mohr House; AL094</b>		1. No. <b>ALL-0647-07</b>
3. Location of Negatives <b>ASC Group, Inc.</b>				5. Historic or Other Name(s)		
Roll No. <b>1316 Pix</b>		Picture No.(s) <b>0194-0195</b>				2. County <b>Allen</b>
6. Specific Address or Location <b>3261 Spring View Road</b>		16. Thematic Associations: <b>Residential, AGRICULTURE,</b>		28. No. of Stories <b>Two story</b>		
6a. Lot, Section or VMD Number <b>Section 3</b>		17. Date(s) or Period <b>ca. 1920</b>		29. Basement? <b>Yes</b>		4. Present or Historic Name(s) <b>Mohr House; AL094</b>
7. City or Village <b>Shawnee (Township o</b>		18. Style or Design <b>No academic style - Vernacul</b>		30. Foundation Material <b>Concrete block</b>		
8. Site Plan with North Arrow		17b. Alteration Date(s)		31. Wall Construction <b>Balloon frame/western frame</b>		
		18a. Style of Addition or Elements(s)		32. Roof Type <b>Gable</b>		
9. U.T.M. Reference Quadrangle Name: <b>Crider'sville</b>		19. Architect or Engineer		33. No. of Bays <b>1</b> Side Bays <b>2</b>		
16 <b>739534</b> <b>4512199</b>		19a. Design Sources		34. Exterior Wall Material(s) <b>Aluminum or vinyl siding</b>		
Zone <b>East</b> Easting <b>16</b> Northing <b>16</b>		20. Contractor or Builder		35. Plan Shape <b>Rectangular</b>		
10. Classification: <b>Building</b>		21. Building Type or Plan <b>Other House Type</b>		36. Changes Addition <b>Yes</b> Altered <b>Yes</b> Moved		
11. On National Register? <b>No</b>		22. Original Use, if apparent <b>Single Dwelling, , ,</b>		37. Window Type(s) <b>1 over 1,</b>		
12. NR Potential? <b>No</b>		23. Present Use <b>Single Dwelling, ,</b>		38. Building Dimensions <b>24' x 40'</b>		
13. Part of Established Hist. Dist? <b>No</b>		24. Ownership <b>Private</b>		39. Endangered? By What?		
14. District Potential?		25. Owner's Name & Address, if known <b>Mohr, Mark &amp; Jennifer O'Bryan</b> <b>3261 Spring View Road</b>		40. Chimney Placement <b>Center</b>		
15. Name of Established District (NR or Local)		26. Property Acreage <b>4.8</b>		41. Distance from and Frontage on Road <b>D: 42' F: 140'</b>		
27. Other Surveys						
42. Further Description of Important Interior and Exterior Features (Continued on Reverse if Necessary) This house has a cast concrete block foundation. The north elevation faces the road and consists of a two-story gablefront section on the west and a one-story shed roof addition extending along the east elevation. The gablefront section has a picture window at the first floor and a 1/1 window at continued...						6. Specific Address or Location <b>3261 Spring View Road</b>
43. History and Significance (Continue on Reverse if necessary) This house is by far the oldest on the street suggesting that it may have been constructed as a farmhouse rather than an early suburban property. Spring View Road does not appear on 1880 or 1908 maps.						
44. Description of Environment and Outbuildings (See #52) A gravel driveway is west of the house. A one bay garage is south of the house. The property is continued...						
45. Sources of Information Phase I Cultural Resources Survey for the Proposed Improvement and Extension of Eastown Road, American and Shawnee Townships, Allen County, Ohio (ASC Group 2002); Harrison 1880 Atlas of Allen County, Ohio; 1908 Lima quadrangle (USGS 15' topographic map)						
46. Prepared By: <b>D. Terpstra</b>						
47. Organization <b>ASC Group, Inc.</b>						
48. Date Recorded <b>04/30/2002</b>						
49. Revised By						
50a. Date Revised						
50b. Reviewed by						

1. No. <b>ALL-0647-07</b>	2. County <b>Allen</b>	4. Present Name(s) <b>Mohr House; AL094</b>	1. No. <b>ALL-0647-07</b>
3. Location of Negatives <b>ASC Group, Inc.</b>			
Roll No. <b>1316 Pix</b>	Picture No.(s) <b>0194-0195</b>	5. Historic or Other Name(s)	

51. Condition of Property: **Good/Fair**

52. Historic Outbuildings and Dependencies

**Garage**

Barn Types:

53. Affiliated OAI Site Numbers

Door Selection: **Single off center**

Door Position: **Flush**

Orientation: **Gable dominant with lateral smaller extension**

Symmetry: **Bilateral asymmetry**

54. Farmstead Plan



*42. Further Description of Important Interior and Exterior Features (Con't)*

the second floor. There is a 1/1 window in the addition. The east side of the addition has a 1/1 window and two sliding windows. There are two 1/1 windows at the second floor above the addition. An enclosed entry porch is located near the north end of the west elevation. The porch has a west-facing door. There are 1/1 windows above and south of the porch. A shed roof addition is located across the south elevation of the gablefront section. A shed roof patio overhang extends to the south from this addition.

*43. History and Significance (Con't)*



view southeast

*44. Description of Environment and Outbuildings (Con't)*

narrow and deep and wooded to the south.

*45. Sources (Con't)*


## OHIO HISTORIC INVENTORY

Ohio Historic Preservation Office  
567 E. Hudson St.  
Columbus, OH 43211  
614/298-2000



1. No. <b>ALL-0648-07</b>		2. County <b>Allen</b>		4. Present Name(s) <b>Spencerville &amp; Elgin Railroad; AL095</b>		1. No. <b>ALL-0648-07</b> 2. County <b>Allen</b> 4. Present or Historic Name(s) <b>Spencerville &amp; Elgin Railroad; AL095</b>
3. Location of Negatives <b>ASC Group, Inc.</b>				5. Historic or Other Name(s) <b>Erie Railroad; Erie-Lackawanna Railroad</b>		
6. Specific Address or Location <b>between and parallel to Spring View and Spe</b> <b>ville roads</b>		16. Thematic Associations: <b>Erie, ,</b>		28. No. of Stories		6. Specific Address or Location <b>between and parallel to Spring View and Spe</b> <b>ville roads</b>
6a. Lot, Section or VMD Number <b>Section 3</b>		17. Date(s) or Period <b>ca. 1890</b>		17b. Alteration Date(s) <b>ca. 1995</b>		
7. City or Village <b>Shawnee (Township o</b>		18. Style or Design <b>,</b>		High Style Elements		
8. Site Plan with North Arrow		18a. Style of Addition or Elements(s)		29. Basement?		
		19. Architect or Engineer		30. Foundation Material		
		19a. Design Sources		31. Wall Construction		
		20. Contractor or Builder		32. Roof Type		
		21. Building Type or Plan		33. No. of Bays Side Bays		
		22. Original Use, if apparent <b>Rail Related, ,</b>		34. Exterior Wall Material(s)		
9. U.T.M. Reference Quadrangle Name: <b>Cridersville</b>		23. Present Use <b>Rail Related, ,</b>		35. Plan Shape		
16 <b>739449</b> <b>4511960</b> ✓ <b>0. K</b>		24. Ownership <b>Private</b>		36. Changes (Explain in #42) Addition Altered <b>Yes</b> Moved		
Zone Easting Northing		25. Owner's Name & Address, if known		37. Window Type(s)		
10. Classification: <b>Site</b>		26. Property Acreage		38. Building Dimensions		
11. On National Register? <b>No</b>		27. Other Surveys		39. Endangered? By What?		
12. NR Potential? <b>No</b>				40. Chimney Placement		6. Specific Address or Location <b>between and parallel to Spring View and Spe</b> <b>ville roads</b>
13. Part of Established Hist. Dist? <b>No</b>				41. Distance from and Frontage on Road		
14. District Potential?						
15. Name of Established District (NR or Local)						
42. Further Description of Important Interior and Exterior Features (Continued on Reverse if Necessary) This railroad line consists of two sets of tracks on a raised gravel bed.						
43. History and Significance (Continue on Reverse if necessary) The railroad line does not appear on an 1880 map. This line is labeled Erie Railroad on the 1908 Lima quadrangle (USGS 15' topographic map). The Erie merged with the Delaware, Lackawanna & Western in 1961 to become the Erie-Lackawanna. This line was taken over by the Norfolk & Western in 1964. continued...						
44. Description of Environment and Outbuildings (See #52) The tracks run straight and level in this area. The land along the tracks in this area is mostly continued...						
45. Sources of Information Phase I Cultural Resources Survey for the Proposed Improvement and Extension of Eastown Road, American and Shawnee Townships, Allen County, Ohio (ASC Group 2002); Harrison 1880 Atlas of Allen County, Ohio; 1908 Lima quadrangle (USGS 15' topographic map); Carnes, 1976, History of Allen County, Ohio						
46. Prepared By: <b>D. Terpstra</b>						
47. Organization <b>ASC Group, Inc.</b>						
48. Date Recorded <b>04/30/2002</b>						
49. Revised By						
50a. Date Revised						
50b. Reviewed by <b>ENTERED SCG MAR 31 2003</b>						

1. No. <b>ALL-0648-07</b>	2. County <b>Allen</b>	4. Present Name(s) <b>Spencerville &amp; Elgin Railroad; AL095</b>	I. No. <b>ALL-0648-07</b>
3. Location of Negatives <b>ASC Group, Inc.</b>			
Roll No. <b>1316-2pix</b>	Picture No.(s) <b>0026-0027</b>	5. Historic or Other Name(s) <b>Erie Railroad; Erie-Lackawanna Railroad</b>	

51. Condition of Property: <b>Good/Fair</b>	54. Farmstead Plan 
52. Historic Outbuildings and Dependencies	
Barn Types:	
53. Affiliated OAI Site Numbers	
Door Selection:	
Door Position:	
Orientation:	
Symmetry:	

*42. Further Description of Important Interior and Exterior Features (Con't)*

*43. History and Significance (Con't)*

The 1983 Cridersville quadrangle (USGS 7.5' topographic map) labels the line the Spencerville and Elgin. A local informant stated that the county has spent much money on the line in recent years as an economic development tool.

*44. Description of Environment and Outbuildings (Con't)*

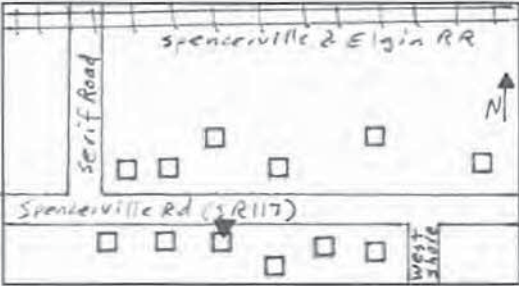

undeveloped, although some residential properties are present.

*45. Sources (Con't)*


# OHIO HISTORIC INVENTORY

Ohio Historic Preservation Office  
567 E. Hudson St.  
Columbus, OH 43211  
614/298-2000



1. No. <b>ALL-0649-07</b>		2. County <b>Allen</b>		4. Present Name(s) <b>Williams House; architectural location 097</b>		1. No. <b>ALL-0649-07</b> 2. County <b>Allen</b>
3. Location of Negatives <b>ASC Group, Inc.</b>				5. Historic or Other Name(s)		
Roll No. <b>1316-2pix</b>		Picture No.(s) <b>0035-0038</b>				4. Present or Historic Name(s) <b>Williams House; architectural location 097</b>
6. Specific Address or Location <b>3461 Spencerville Road (S.R. 117)</b>		16. Thematic Associations: <b>Residential, ,</b>		28. No. of Stories <b>One and a half</b>		
6a. Lot, Section or VMD Number <b>Section 4</b>		17. Date(s) or Period <b>ca. 1948</b>		17b. Alteration Date(s) <b>ca. 1960</b>		29. Basement? <b>Yes</b>
7. City or Village <b>Shawnee (Township o</b>		18. Style or Design <b>No academic style - Vernacul</b>		High Style Elements		30. Foundation Material <b>Concrete block</b>
8. Site Plan with North Arrow		18a. Style of Addition or Element(s)				31. Wall Construction <b>Balloon frame/western frame</b>
		19. Architect or Engineer				32. Roof Type <b>Gable</b> Roof Material <b>Asphalt shingle</b>
9. U.T.M. Reference Quadrangle Name: <b>Cridersville</b>		20. Contractor or Builder				33. No. of Bays <b>3</b> Side Bays <b>3</b>
16 <b>739236</b> <b>4511591</b> ✓ O.K.		21. Building Type or Plan <b>Other House Type</b>				34. Exterior Wall Material(s) <b>Aluminum or vinyl siding</b>
Zone <b>Easting</b> <b>Northing</b>		22. Original Use, if apparent <b>Single Dwelling, ,</b>				35. Plan Shape <b>Rectangular</b>
10. Classification: <b>Building</b>		23. Present Use <b>Single Dwelling, ,</b>				36. Changes (Explain in #42) Addition <b>Yes</b> Altered <b>Yes</b> Moved
11. On National Register? <b>No</b>		24. Ownership <b>Private</b>				37. Window Type(s) <b>2 over 2,</b>
12. NR Potential? <b>No</b>		25. Owner's Name & Address, if known <b>Williams, Darlene</b> <b>3461 Spencerville Road</b>				38. Building Dimensions <b>24' x 34'</b>
13. Part of Established Hist. Dist? <b>No</b>		26. Property Acreage <b>1.14</b>				39. Endangered? By What?
14. District Potential?		27. Other Surveys				40. Chimney Placement <b>Lateral Exterior</b>
15. Name of Established District (NR or Local)						41. Distance from and Frontage on Road <b>D: 85' F: 100'</b>
42. Further Description of Important Interior and Exterior Features (Continued on Reverse if Necessary) The windows of this house are 2/2 with horizontal muntins. There is a small modern wood deck on the east side of the north elevation. A modern metal hood and posts shelters the front door at the west edge of the deck. There is a window on either side of the door and in the gable end. A two-bay continued...						6. Specific Address or Location <b>3461 Spencerville Road (S.R. 117)</b>
43. History and Significance (Continue on Reverse if necessary) This house is an altered example of a modest house of the mid twentieth century and is one of a small group of houses of the early and mid twentieth century located along this section of Spencerville Road. The area was farmland in 1880. This property was part of 80 acres owned by Fred Goodman et continued...						
44. Description of Environment and Outbuildings (See #52) A portion of the rear yard is fenced. A gravel drive to the west leads to a modern one-bay, continued...						
45. Sources of Information Phase I Cultural Resources Survey for the Proposed Improvement and Extension of Eastown Road, American and Shawnee Townships, Allen County, Ohio (ASC Group 2002); Harrison 1880 Atlas of Allen County, Ohio; 1908 Columbus Grove quadrangle (USGS 15' topographic map)						
				46. Prepared By: <b>D. Terpstra</b> 47. Organization <b>ASC Group, Inc.</b> 48. Date Recorded <b>07/01/2002</b> 49. Revised By 50a. Date Revised 50b. Reviewed by <b>ENTERED SCG MAR 31 2003</b>		

1. No. <b>ALL-0649-07</b>	2. County <b>Allen</b>	4. Present Name(s) <b>Williams House; architectural location 097</b>	1. No. <b>ALL-0649-07</b>
3. Location of Negatives <b>ASC Group, Inc.</b>			
Roll No. <b>1316-2pix</b>	Picture No.(s) <b>0035-0038</b>	5. Historic or Other Name(s)	

51. Condition of Property: <b>Good/Fair</b>  52. Historic Outbuildings and Dependencies <b>Garage</b>  Barn Types:   53. Affiliated OAI Site Numbers	54. Farmstead Plan 
Door Selection: <b>Single off center</b> Door Position: <b>Flush</b> Orientation: <b>Gable end axis</b> Symmetry: <b>Bilateral asymmetry</b>	

*42. Further Description of Important Interior and Exterior Features (Con't)*

garage addition is attached to the east side by an enclosed porch. The addition has a shed roof with parapets and has dimensions of 22' by 20'. The house has basement windows in the south foundation and an exterior chimney on the east wall. The south elevation has paired windows toward the east and single windows at the west end and in the gable end. The south side of the enclosed porch has modern patio doors. The west elevation has three bays.

*43. History and Significance (Con't)*

- a1. Neither the 1880 nor the 1908 map show a building at this location.



0035\_0038  
view northeast

*44. Description of Environment and Outbuildings (Con't)*

side-gabled garage behind the house.



0035\_0036  
attached garage, view southwest



0035\_0037  
modern garage, view southwest

*45. Sources (Con't)*

# OHIO HISTORIC INVENTORY

Ohio Historic Preservation Office  
567 E. Hudson St.  
Columbus, OH 43211  
614/298-2000



1. No. <b>ALL-0650-07</b>		2. County <b>Allen</b>		4. Present Name(s) <b>Miller-Andrews House; architectural location 098</b>	
3. Location of Negatives <b>ASC Group, Inc.</b>					
Roll No. <b>1316-2pix</b>		Picture No.(s) <b>0032-0034</b>		5. Historic or Other Name(s)	

6. Specific Address or Location <b>3451 Spencerville Road (S.R. 117)</b>		16. Thematic Associations: <b>Residential, ,</b>		28. No. of Stories <b>One and a half</b>	
6a. Lot, Section or VMD Number <b>Section 4</b>		17. Date(s) or Period <b>ca. 1945</b>		29. Basement?	
7. City or Village <b>Shawnee (Township o</b>		17b. Alteration Date(s) <b>ca. 1970</b>		30. Foundation Material <b>Concrete block</b>	
8. Site Plan with North Arrow		18. Style or Design <b>No academic style - Vernacul</b>		31. Wall Construction <b>Balloon frame/western frame</b>	
		High Style Elements		32. Roof Type <b>Gable</b>	
		18a. Style of Addition or Elements(s)		Roof Material <b>Asphalt shingle</b>	
		19. Architect or Engineer		33. No. of Bays <b>3</b>	
		19a. Design Sources		Side Bays <b>4</b>	
9. U.T.M. Reference		20. Contractor or Builder		34. Exterior Wall Material(s) <b>Aluminum or vinyl siding</b>	
Quadrangle Name: <b>Cridersville</b>		21. Building Type or Plan <b>Other House Type</b>		35. Plan Shape <b>Rectangular</b>	
<b>16</b> <b>739266</b> <b>4511573</b> ✓ <i>0.16</i>		22. Original Use, if apparent <b>Single Dwelling, , ,</b>		36. Changes (Explain in #42) Addition <b>Yes</b> Altered Moved	
Zone Easting Northing		23. Present Use <b>Single Dwelling, ,</b>		37. Window Type(s) <b>1 over 1, 2 over 2</b>	
10. Classification: <b>Building</b>		24. Ownership <b>Private</b>		38. Building Dimensions <b>38' x 24'</b>	
11. On National Register? <b>No</b>		25. Owner's Name & Address, if known <b>Miller, Pete and Kay Andrews</b> <b>924 S. Wapak Road, Lima</b>		39. Endangered? By What?	
12. NR Potential? <b>No</b>		26. Property Acreage <b>.94</b>		40. Chimney Placement <b>Lateral Exterior</b>	
13. Part of Established Hist. Dist? <b>No</b>		27. Other Surveys		41. Distance from and Frontage on Road <b>D: 140' F: 90'</b>	
14. District Potential?					
15. Name of Established District (NR or Local)					

42. Further Description of Important Interior and Exterior Features (Continued on Reverse if Necessary) A modern metal hood and posts covers a concrete stoop at the front door. There is a window in the gable end. There is a window on either side of the door. The south end of the house is lower than the front part of the house. The windows in the south section are 2/2 with horizontal muntins. A continued...			
43. History and Significance (Continue on Reverse if necessary) This house is an altered example of a modest house of the mid twentieth century and is one of a small group of houses of the early and mid twentieth century located along this section of Spencerville Road. The area was farmland in 1880. This property was part of 80 acres owned by Fred Goodman et continued...			
44. Description of Environment and Outbuildings (See #52) A covered breezeway connects the house to a front-gabled one-bay garage to the east. The garage has continued...			
45. Sources of Information Phase I Cultural Resources Survey for the Proposed Improvement and Extension of Eastown Road, American and Shawnee Townships, Allen County, Ohio (ASC Group 2002); Harrison 1880 Atlas of Allen County, Ohio; 1908 Columbus Grove quadrangle (USGS 15' topographic map)			

1. No.  
**ALL-0650-07**


2. County  
**Allen**

4. Present or Historic Name(s)  
**Miller-Andrews House; architectural location 098**

6. Specific Address or Location  
**3451 Spencerville Road (S.R. 117)**

46. Prepared By: **D. Terpstra**  
47. Organization  
**ASC Group, Inc.**  
48. Date Recorded **07/01/2002**  
49. Revised By  
50a. Date Revised  
50b. Reviewed by  
**ENTERED**  
**SCG MAR 9 1 2003**

1. No. <b>ALL-0650-07</b>	2. County <b>Allen</b>	4. Present Name(s) <b>Miller-Andrews House; architectural location 098</b>	1. No. <b>ALL-0650-07</b>
3. Location of Negatives <b>ASC Group, Inc.</b>			
Roll No. <b>1316-2pix</b>	Picture No.(s) <b>0032-0034</b>	5. Historic or Other Name(s)	

51. Condition of Property: <b>Good/Fair</b>  52. Historic Outbuildings and Dependencies <b>Garage</b>  Barn Types:   53. Affiliated OAI Site Numbers	54. Farmstead Plan 
Door Selection: <b>Single centered</b> Door Position: <b>Flush</b> Orientation: <b>Gable end axis</b> Symmetry: <b>Bilateral symmetry</b>	

*42. Further Description of Important Interior and Exterior Features (Con't)*

door toward the rear opens into a breezeway between the house and garage. There is an exterior chimney on the east wall.

*43. History and Significance (Con't)*

a. Neither the 1880 nor the 1908 map show a building at this location.



view northeast

view southwest

*44. Description of Environment and Outbuildings (Con't)*

a shed roof addition on the east. The addition has a north-facing door and several 1/1 windows. A gravel driveway leads to the garage from the road.

*45. Sources (Con't)*

# OHIO HISTORIC INVENTORY

Ohio Historic Preservation Office  
567 E. Hudson St.  
Columbus, OH 43211  
614/298-2000



1. No. <b>ALL-0651-07</b>		2. County <b>Allen</b>		4. Present Name(s) <b>McCaslin-Shirley House; architectural location 100</b>	
3. Location of Negatives <b>ASC Group, Inc.</b>				5. Historic or Other Name(s)	
Roll No. <b>1316-2pix</b>		Picture No.(s) <b>0028-0030</b>			
6. Specific Address or Location <b>3391 Spencerville Road (S.R. 117)</b>		16. Thematic Associations: <b>Residential, ,</b>		28. No. of Stories <b>One and a half</b>	
6a. Lot, Section or VMD Number <b>Section 4</b>		17. Date(s) or Period <b>ca. 1940</b>		29. Basement?	
7. City or Village <b>Shawnee (Township o</b>		17b. Alteration Date(s)		30. Foundation Material <b>Concrete block</b>	
8. Site Plan with North Arrow		18. Style or Design <b>No academic style - Vernacul</b>		31. Wall Construction <b>Balloon frame/western frame</b>	
		18a. Style of Addition or Elements(s)		32. Roof Type <b>Gable</b>	
		19. Architect or Engineer		Roof Material <b>Asphalt shingle</b>	
		19a. Design Sources		33. No. of Bays <b>3</b>	
		20. Contractor or Builder		Side Bays <b>2</b>	
9. U.T.M. Reference Quadrangle Name: <b>Cridersville</b>		21. Building Type or Plan <b>Other House Type</b>		34. Exterior Wall Material(s) <b>Aluminum or vinyl siding</b>	
16 <b>739328</b> <b>4511586</b> <i>0.14</i>		22. Original Use, if apparent <b>Single Dwelling, , ,</b>		35. Plan Shape <b>Rectangular</b>	
Zone Easting Northing		23. Present Use <b>Single Dwelling, ,</b>		36. Changes (Explain in #42) Addition Altered <b>Yes</b> Moved	
10. Classification: <b>Building</b>		24. Ownership <b>Private</b>		37. Window Type(s) <b>1 over 1,</b>	
11. On National Register? <b>No</b>		25. Owner's Name & Address, if known <b>McCaslin, Cloyce and Jean Shirley</b> <b>3391 Spencerville Road</b>		38. Building Dimensions <b>36' x 25'</b>	
12. NR Potential? <b>No</b>		26. Property Acreage <b>1.14</b>		39. Endangered? By What?	
13. Part of Established Hist. Dist? <b>No</b>		27. Other Surveys		40. Chimney Placement <b>No chimney observed</b>	
14. District Potential?				41. Distance from and Frontage on Road <b>D: 80' F: 130'</b>	
15. Name of Established District (NR or Local)					
42. Further Description of Important Interior and Exterior Features (Continued on Reverse if Necessary) This house has a saltbox roof profile with a rear shed roof wall dormer. There is also a shed roof addition on the west side of the rear wall and a carport on the east side of that wall. A concrete stoop leads to a louvered screen door at the front door. West of the door is a picture window with continued...					
43. History and Significance (Continue on Reverse if necessary) This house is an altered example of a modest house of the mid twentieth century and is one of a small group of houses of the early and mid twentieth century located along this section of Spencerville Road. The area was farmland in 1880. This property was part of 80 acres owned by Fred Goodman et continued...					
44. Description of Environment and Outbuildings (See #52) An asphalt and concrete driveway east of the house leads to a hip roof two-bay garage. The garage continued...				46. Prepared By: <b>D. Terpstra</b>	
45. Sources of Information Phase I Cultural Resources Survey for the Proposed Improvement and Extension of Eastown Road, American and Shawnee Townships, Allen County, Ohio (ASC Group 2002); Harrison 1880 Atlas of Allen County, Ohio; 1908 Columbus Grove quadrangle (USGS 15' topographic map)				47. Organization <b>ASC Group, Inc.</b>	
				48. Date Recorded <b>07/01/2002</b>	
				49. Revised By	
				50a. Date Revised	
				50b. Reviewed by	

1. No.  
**ALL-0651-07**

2. County  
**Allen**

4. Present or Historic Name(s)  
**McCaslin-Shirley House; architectural location 100**

6. Specific Address or Location  
**3391 Spencerville Road (S.R. 117)**

ENTERED  
SCG MAR 31 2003

1. No. <b>ALL-0651-07</b>	2. County <b>Allen</b>	4. Present Name(s) <b>McCaslin-Shirley House; architectural location 100</b>	1. No. <b>ALL-0651-07</b>
3. Location of Negatives <b>ASC Group, Inc.</b>			
Roll No. <b>1316-2pix</b>	Picture No.(s) <b>0028-0030</b>	5. Historic or Other Name(s)	

51. Condition of Property: **Good/Fair**

52. Historic Outbuildings and Dependencies

**Garage**

Barn Types:

53. Affiliated OAI Site Numbers


Door Selection: **Single centered**

Door Position: **Flush**

Orientation: **Lateral axis**

Symmetry: **Bilateral asymmetry**

54. Farmstead Plan



42. Further Description of Important Interior and Exterior Features (Con't)  
horizontal muntins. A door from the rear addition opens into the carport.



view  
northwest

43. History and Significance (Con't)

a1. Neither the 1880 nor the 1908 map show a building at this location.



garage,  
view southwest

44. Description of Environment and Outbuildings (Con't)

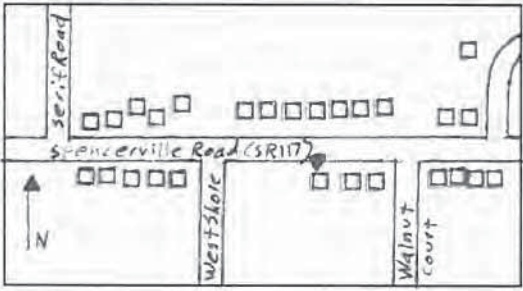
has weatherboard siding and a shed roof rear addition with an east-facing garage door. An in-ground swimming pool is south of the house.

45. Sources (Con't)

# OHIO HISTORIC INVENTORY

Ohio Historic Preservation Office  
567 E. Hudson St.  
Columbus, OH 43211  
614/298-2000




1. No. <b>ALL-0652-07</b>		2. County <b>Allen</b>		4. Present Name(s) <b>Everett House; AL102</b>		1. No. <b>ALL-0652-07</b> 2. County <b>Allen</b> 4. Present or Historic Name(s) <b>Everett House; AL102</b>
3. Location of Negatives <b>ASC Group, Inc.</b>				5. Historic or Other Name(s)		
Roll No. <b>1316 Pix</b>		Picture No.(s) <b>0156-0158</b>				
6. Specific Address or Location <b>3233 Spencerville Road (SR 117)</b>		16. Thematic Associations: <b>Residential, ,</b>		28. No. of Stories <b>One and a half</b>		6. Specific Address or Location <b>3233 Spencerville Road (SR 117)</b>
6a. Lot, Section or VMD Number <b>Section 3</b>		17. Date(s) or Period <b>ca. 1930</b>		17b. Alteration Date(s)		
7. City or Village <b>Shawnee (Township o</b>		18. Style or Design <b>No academic style - Vernacul</b>		High Style Elements		
8. Site Plan with North Arrow		18a. Style of Addition or Elements(s)		29. Basement? <b>Yes</b>		
		19. Architect or Engineer		30. Foundation Material <b>Concrete block</b>		
9. U.T.M. Reference Quadrangle Name: <b>Cridersville</b>		20. Contractor or Builder		31. Wall Construction <b>Balloon frame/western frame</b>		
<b>16 739435 4511598</b>		21. Building Type or Plan <b>Other House Type</b>		32. Roof Type <b>Gambrel</b>		
Zone Easting Northing		22. Original Use, if apparent <b>Single Dwelling, , ,</b>		Roof Material <b>Composition sh</b>		
10. Classification: <b>Building</b>		23. Present Use <b>Single Dwelling, ,</b>		33. No. of Bays <b>3</b> Side Bays <b>2</b>		
11. On National Register? <b>No</b>		24. Ownership <b>Private</b>		34. Exterior Wall Material(s) <b>Aluminum or vinyl siding</b>		
12. NR Potential? <b>No</b>		25. Owner's Name & Address, if known <b>Everett, Bonnie 666 Olt Road, Columbus Grove</b>		35. Plan Shape <b>Rectangular</b>		
13. Part of Established Hist. Dist? <b>No</b>		26. Property Acreage <b>.46</b>		36. Changes (Explain in #42) Addition Altered <b>Yes</b> Moved		
14. District Potential?		27. Other Surveys		37. Window Type(s) <b>Altered,</b>		
15. Name of Established District (NR or Local)				38. Building Dimensions <b>24' x 28'</b>		
42. Further Description of Important Interior and Exterior Features (Continued on Reverse if Necessary) The house has a cast concrete block foundation with basement windows. The gable roof front porch has had modern wood stairs and a wheelchair ramp added. The front door is within the porch. There is a window to either side of the porch and two windows above the porch. There are four bays along continued...				39. Endangered? By What?		
43. History and Significance (Continue on Reverse if necessary) This house is an altered example of a modest house of the early twentieth century and is one of a small group of houses of that period located along this section of SR 117. This area was farmland in 1880; the land on which this house sits was part of 56 acres owned by Elizabeth Shaffer. Although a continued...				40. Chimney Placement <b>Center</b>		
44. Description of Environment and Outbuildings (See #52) There is a metal clad, gambrel roof barn in the rear yard. The rear yard is mostly fenced off. A continued...				41. Distance from and Frontage on Road <b>D: 54' F: 78'</b>		
45. Sources of Information Phase I Cultural Resources Survey for the Proposed Improvement and Extension of Eastown Road, American and Shawnee Townships, Allen County, Ohio (ASC Group 2002); Harrison 1880 Atlas of Allen County, Ohio; 1908 Lima quadrangle (USGS 15' topographic map)				46. Prepared By: <b>D. Terpstra</b>		
				47. Organization <b>ASC Group, Inc.</b>		
				48. Date Recorded <b>04/30/2002</b>		
				49. Revised By		
				50a. Date Revised		
				50b. Reviewed by		



SCG ENTERED  
MAR 31 2003

1. No. <b>ALL-0652-07</b>	2. County <b>Allen</b>	4. Present Name(s) <b>Everett House; AL102</b>	I. No. <b>ALL-0652-07</b>
3. Location of Negatives <b>ASC Group, Inc.</b>			
Roll No. <b>1316 Pix</b>	Picture No.(s) <b>0156-0158</b>	5. Historic or Other Name(s)	

51. Condition of Property: <b>Good/Fair</b>	54. Farmstead Plan 
52. Historic Outbuildings and Dependencies <b>Other barn</b>  Barn Types:	
53. Affiliated OAI Site Numbers	
Door Selection: <b>Single off center</b> Door Position: <b>Flush</b> Orientation: <b>Gable end axis</b> Symmetry: <b>Bilateral asymmetry</b>	

*42. Further Description of Important Interior and Exterior Features (Con't)*

the west elevation, three windows in the main elevation and one in the rear shed roof section. The east elevation has two bays. All windows are vinyl replacements. There is a shed roof extension on a cast concrete block foundation across the rear of the house.

*43. History and Significance (Con't)*

few more houses had appeared by 1908, the area was still only lightly developed.



view southwest



pole barn, view southeast

*44. Description of Environment and Outbuildings (Con't)*

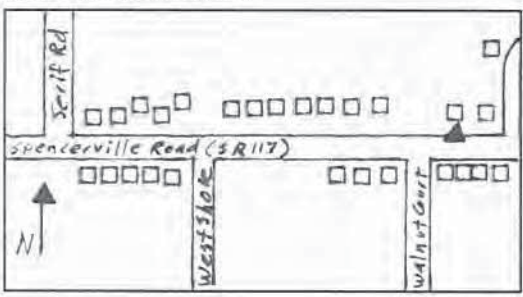

gravel driveway and parking area is located in front of and west of the house. The houses in this area are closely spaced. There are residential streets a short distance to either side of this house, bringing other houses to the south of this property.

*45. Sources (Con't)*

# OHIO HISTORIC INVENTORY

Ohio Historic Preservation Office  
567 E. Hudson St.  
Columbus, OH 43211  
614/298-2000



1. No. <b>ALL-0653-07</b>		2. County <b>Allen</b>		4. Present Name(s) <b>Dicke House; AL107</b>		1. No. <b>ALL-0653-07</b>  2. County <b>Allen</b>  4. Present or Historic Name(s) <b>Dicke House; AL107</b>
3. Location of Negatives <b>ASC Group, Inc.</b>				5. Historic or Other Name(s)		
Roll No. <b>1316 Pix</b>		Picture No.(s) <b>0164-0166</b>				
6. Specific Address or Location <b>3100 Spencerville Road (SR 117)</b>				16. Thematic Associations: <b>Residential, ,</b>		28. No. of Stories <b>One story</b>
6a. Lot, Section or VMD Number <b>Section 3</b>				17. Date(s) or Period <b>ca. 1925</b>		29. Basement? <b>Yes</b>
7. City or Village <b>Shawnee (Township o</b>				17b. Alteration Date(s) <b>ca. 1985</b>		30. Foundation Material <b>Concrete block</b>
8. Site Plan with North Arrow 				18. Style or Design <b>No academic style - Vernacul</b>		31. Wall Construction <b>Balloon frame/western frame</b>
				18a. Style of Addition or Elements(s)		32. Roof Type <b>Hip</b>
				19. Architect or Engineer		Roof Material <b>Asphalt shingle</b>
				19a. Design Sources		33. No. of Bays <b>2</b> Side Bays <b>3</b>
				20. Contractor or Builder		34. Exterior Wall Material(s) <b>Aluminum or vinyl siding</b>
				21. Building Type or Plan <b>Other House Type</b> <i>Gable Front Bungalow</i>		35. Plan Shape <b>Rectangular</b>
9. U.T.M. Reference Quadrangle Name: <b>Cridersville</b>				22. Original Use, if apparent <b>Single Dwelling, , ,</b>		36. Changes (Explain in #42) Addition Altered <b>Yes</b> Moved
16 <b>739585</b> <b>4511662</b> <i>✓ 0.16</i>				23. Present Use <b>Single Dwelling, ,</b>		37. Window Type(s) <b>Altered,</b>
Zone <b>Easting</b> <b>Northing</b>				24. Ownership <b>Private</b>		38. Building Dimensions <b>24' x 44'</b>
10. Classification: <b>Building</b>				25. Owner's Name & Address, if known <b>Dicke, Mary, Alice &amp; Thomas Trustees</b> <b>2992 Autumn Leave Court, Lima</b>		39. Endangered? By What?
11. On National Register? <b>No</b>		12. NR Potential? <b>No</b>		26. Property Acreage		40. Chimney Placement <b>No chimney observed</b>
13. Part of Established Hist. Dist? <b>No</b>		14. District Potential?		27. Other Surveys		41. Distance from and Frontage on Road <b>D: 45' F: 75'</b>
15. Name of Established District (NR or Local)						
42. Further Description of Important Interior and Exterior Features (Continued on Reverse if Necessary) The house has a cast concrete block foundation. All windows are vinyl replacements. The hip roof front porch has been enclosed. The porch has a center door and windows at the east end. There are three bays along the east side of the house and two on the west side. There is a modern door at continued...						 <p>view north-west</p>
43. History and Significance (Continue on Reverse if necessary) This house is an altered example of a modest house of the early twentieth century and is one of a small group of houses of that period located along this section of SR 117. This area was farmland in 1880; the land on which this house sits was part of 50.2 acres owned by P.H. Lawlor. Although a few continued...						
44. Description of Environment and Outbuildings (See #52) A gable roof garage is located north of the house. The driveway is east of the house. There is a continued...						
45. Sources of Information Phase I Cultural Resources Survey for the Proposed Improvement and Extension of Eastown Road, American and Shawnee Townships, Allen County, Ohio (ASC Group 2002); Harrison 1880 Atlas of Allen County, Ohio; 1908 Lima quadrangle (USGS 15' topographic map)						46. Prepared By: <b>D. Terpstra</b> 47. Organization <b>ASC Group, Inc.</b> 48. Date Recorded <b>04/30/2002</b> 49. Revised By 50a. Date Revised 50b. Reviewed by <b>ENTERTAINED</b> <b>SCG MAR 31 2003</b>

6. Specific Address or Location  
**3100 Spencerville Road (SR 117)**

1. No. <b>ALL-0653-07</b>	2. County <b>Allen</b>	4. Present Name(s) <b>Dicke House; AL107</b>	1. No. <b>ALL-0653-07</b>
3. Location of Negatives <b>ASC Group, Inc.</b>			
Roll No. <b>1316 Pix</b>	Picture No.(s) <b>0164-0166</b>	5. Historic or Other Name(s)	

51. Condition of Property: **Good/Fair**

52. Historic Outbuildings and Dependencies

**Garage**

Barn Types:

53. Affiliated OAI Site Numbers

Door Selection: **Single centered**

Door Position: **Flush**

Orientation: **Gable end axis**

Symmetry: **Bilateral asymmetry**

54. Farmstead Plan



009\_0110  
View southeast



009\_0108  
garage, view northwest

*42. Further Description of Important Interior and Exterior Features (Con't)*

grade at the west end of the north wall. A door with concrete steps is located toward the east end of the wall. There are windows on either side of this door.

*43. History and Significance (Con't)*

more houses had appeared by 1908, the area was still only lightly developed.

*44. Description of Environment and Outbuildings (Con't)*

concrete patio north of the house.

*45. Sources (Con't)*

# OHIO HISTORIC INVENTORY

Ohio Historic Preservation Office  
567 E. Hudson St.  
Columbus, OH 43211  
614/298-2000



1. No. <b>ALL-0654-07</b>		2. County <b>Allen</b>		4. Present Name(s) <b>Davis House; AL109</b>		1. No. <b>ALL-0654-07</b>  2. County <b>Allen</b>  4. Present or Historic Name(s) <b>Davis House; AL109</b>
3. Location of Negatives <b>ASC Group, Inc.</b>				5. Historic or Other Name(s)		
Roll No. <b>1316 Pix</b>		Picture No.(s) <b>0168-0171</b>				
6. Specific Address or Location <b>3200 Spencerville Road (SR 117)</b>		16. Thematic Associations: <b>Residential, ,</b>		28. No. of Stories <b>One and a half</b>		6. Specific Address or Location <b>3200 Spencerville Road (SR 117)</b>
6a. Lot, Section or VMD Number <b>Section 3</b>		17. Date(s) or Period <b>ca. 1925</b>		17b. Alteration Date(s) <b>ca. 1985</b>		
7. City or Village <b>Shawnee (Township o</b>		18. Style or Design <b>Bungalow,</b>		High Style Elements		
8. Site Plan with North Arrow		18a. Style of Addition or Elements(s)		29. Basement? <b>Yes</b>		
		19. Architect or Engineer		30. Foundation Material <b>Concrete block</b>		
		19a. Design Sources		31. Wall Construction <b>Balloon frame/western frame</b>		
		20. Contractor or Builder		32. Roof Type <b>Gable</b> Roof Material <b>Asphalt shingle</b>		
9. U.T.M. Reference Quadrangle Name: <b>Cridersville</b>		21. Building Type or Plan <b>Bungalow Dormer Front</b>		33. No. of Bays <b>3</b> Side Bays <b>4</b>		
16 <b>739511</b> <b>4511651</b> <i>ec. 16</i>		22. Original Use, if apparent <b>Single Dwelling, , ,</b>		34. Exterior Wall Material(s) <b>Aluminum or vinyl siding</b>		
Zone <b>Easting</b> <b>Northing</b>		23. Present Use <b>Single Dwelling, ,</b>		35. Plan Shape <b>Rectangular</b>		
10. Classification: <b>Building</b>		24. Ownership <b>Private</b>		36. Changes (Explain in #42) Addition <b>Yes</b> Altered <b>Yes</b> Moved		
11. On National Register? <b>No</b>		25. Owner's Name & Address, if known <b>Davis, Melba</b> <b>3200 Spencerville Road (SR 117)</b>		37. Window Type(s) <b>Altered,</b>		
13. Part of Established Hist. Dist? <b>No</b>		26. Property Acreage <b>.5</b>		38. Building Dimensions <b>30' x 38'</b>		
14. District Potential?		27. Other Surveys		39. Endangered? By What?		
15. Name of Established District (NR or Local)				40. Chimney Placement <b>Gable end, interior</b>		
				41. Distance from and Frontage on Road <b>D: 42' F: 90'</b>		
42. Further Description of Important Interior and Exterior Features (Continued on Reverse if Necessary) This south-facing dormer front bungalow rests on a cast concrete block foundation. The front porch has been enclosed. A gabled dormer is in each roof slope. A chimney is located in the east gable end. A shed roof addition on a concrete block foundation is located at the northeast corner of the continued...						
43. History and Significance (Continue on Reverse if necessary) This house is an altered example of a modest house of the early twentieth century and is one of a small group of houses of that period located along this section of SR 117. This area was farmland in 1880; the land on which this house sits was part of 50.2 acres owned by P.H. Lawlor. Although a few continued...						
44. Description of Environment and Outbuildings (See #52) A hip roof garage is located northeast of the house. The garage has a modern door. The yard has a continued...						
45. Sources of Information Phase I Cultural Resources Survey for the Proposed Improvement and Extension of Eastown Road, American and Shawnee Townships, Allen County, Ohio (ASC Group 2002); Harrison 1880 Atlas of Allen County, Ohio; 1908 Lima quadrangle (USGS 15' topographic map)				46. Prepared By: <b>D. Terpstra</b>		
				47. Organization <b>ASC Group, Inc.</b>		
				48. Date Recorded <b>04/30/2002</b>		
				49. Revised By		
				50a. Date Revised		
				50b. Reviewed by <b>ENTERED</b> <b>SCG MAR 31 2003</b>		

1. No. <b>ALL-0654-07</b>	2. County <b>Allen</b>	4. Present Name(s) <b>Davis House; AL109</b>	I. No. <b>ALL-0654-07</b>
3. Location of Negatives <b>ASC Group, Inc.</b>			
Roll No. <b>1316 Pix</b>	Picture No.(s) <b>0168-0171</b>	5. Historic or Other Name(s)	

51. Condition of Property: **Good/Fair**

52. Historic Outbuildings and Dependencies

**Garage**

Barn Types:

53. Affiliated OAI Site Numbers

Door Selection: **Altered**

Door Position: **Unknown**

Orientation: **Lateral axis**

Symmetry: **Bilateral symmetry**

54. Farmstead Plan



*42. Further Description of Important Interior and Exterior Features (Con't)*

house. The rear addition has concrete steps leading to a door. The windows are all vinyl replacements.



*43. History and Significance (Con't)*

more houses had appeared by 1908, the area was still only lightly developed.

*44. Description of Environment and Outbuildings (Con't)*

hedge along the road and many other shrubs and small trees. Although the houses in this area are generally closely spaced, there is no house immediately to the east of this house.

*45. Sources (Con't)*

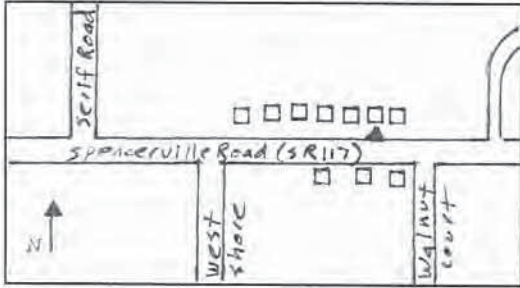
# OHIO HISTORIC INVENTORY

Ohio Historic Preservation Office  
567 E. Hudson St.  
Columbus, OH 43211  
614/298-2000



1. No. <b>ALL-0655-07</b>		2. County <b>Allen</b>		4. Present Name(s) <b>Cleaves House; AL110</b>		1. No. ALL-0655-07 2. County Allen 4. Present or Historic Name(s) Cleaves House; AL110
3. Location of Negatives <b>ASC Group, Inc.</b>				5. Historic or Other Name(s)		
Roll No. <b>1316 Pix</b>		Picture No.(s) <b>0172-0176</b>				

6. Specific Address or Location <b>3210 Spencerville Road (SR117)</b>		16. Thematic Associations: <b>Residential, ,</b>		28. No. of Stories <b>One and a half</b>		2. County Allen 4. Present or Historic Name(s) Cleaves House; AL110	
6a. Lot, Section or VMD Number <b>Section 3</b>		17. Date(s) or Period <b>ca. 1935</b>		17b. Alteration Date(s) <b>1952, ca. 1959, 1990-92</b>			29. Basement? <b>Yes</b>
7. City or Village <b>Shawnee (Township o</b>		18. Style or Design <b>No academic style - Vernacul</b>		High Style Elements			30. Foundation Material <b>Concrete block</b>
8. Site Plan with North Arrow 		18a. Style of Addition or Elements(s)					31. Wall Construction <b>Balloon frame/western frame</b>
9. U.T.M. Reference Quadrangle Name: <b>Cridersville</b> <b>16 739488 4511651</b> <i>0.16</i> Zone Easting Northing		19. Architect or Engineer					32. Roof Type <b>Gable</b> Roof Material <b>Asphalt shingle</b>
10. Classification: <b>Building</b>		20. Contractor or Builder					33. No. of Bays <b>4</b> Side Bays <b>4</b>
11. On National Register? <b>No</b>		21. Building Type or Plan <b>Non-discernable House Type</b>					34. Exterior Wall Material(s) <b>Aluminum or vinyl siding</b>
12. NR Potential? <b>No</b>		22. Original Use, if apparent <b>Single Dwelling, , ,</b>					35. Plan Shape <b>Irregular</b>
13. Part of Established Hist. Dist? <b>No</b>		23. Present Use <b>Single Dwelling, ,</b>					36. Changes (Explain in #42) Addition <b>Yes</b> Altered <b>Yes</b> Moved
14. District Potential?		24. Ownership <b>Private</b>					37. Window Type(s) <b>Altered, Casement</b>
15. Name of Established District (NR or Local)		25. Owner's Name & Address, if known <b>Cleaves, Steven &amp; Anurak 3210 Spencerville Road</b>					38. Building Dimensions <b>50' x 44'</b>
		26. Property Acreage <b>3</b>					39. Endangered? By What?
		27. Other Surveys					40. Chimney Placement <b>Lateral Exterior</b>
							41. Distance from and Frontage on Road <b>D: 40' F: 85'</b>


  

42. Further Description of Important Interior and Exterior Features (Continued on Reverse if Necessary)  
The house's original form has been obscured by additions to the front and rear. The house originally had a laterally oriented roof with a projecting front gable section near the center. The oldest sections of the foundation are cast concrete block. A shed roof addition at the southwest corner has continued...

43. History and Significance (Continue on Reverse if necessary)  
This house is a heavily altered example of a modest house of the early twentieth century and is one of a small group of houses of that period located along this section of SR 117. This area was farmland in 1880; the land on which this house sits was part of 50.2 acres owned by P.H. Lawlor. continued...


44. Description of Environment and Outbuildings (See #52)  
There are two outbuildings in the yard north of the house. The southern outbuilding was a doghouse continued...

45. Sources of Information  
Phase I Cultural Resources Survey for the Proposed Improvement and Extension of Eastown Road, American and Shawnee Townships, Allen County, Ohio (ASC Group 2002); Harrison 1880 Atlas of Allen County, Ohio; 1908 Lima quadrangle (USGS 15' topographic map)



46. Prepared By: <b>D. Terpstra</b>	
47. Organization <b>ASC Group, Inc.</b>	
48. Date Recorded <b>04/30/2002</b>	
49. Revised By	
50a. Date Revised	
50b. Reviewed by	


**ENTERED**  
**MAR 31 2003**

1. No. <b>ALL-0655-07</b>	2. County <b>Allen</b>	4. Present Name(s) <b>Cleaves House; AL110</b>	1. No. <b>ALL-0655-07</b>
3. Location of Negatives <b>ASC Group, Inc.</b>			
Roll No. <b>1316 Pix</b>	Picture No.(s) <b>0172-0176</b>	5. Historic or Other Name(s)	

51. Condition of Property: **Good/Fair**

52. Historic Outbuildings and Dependencies

**Shed**

**Other outbuilding**

Barn Types:

53. Affiliated OAI Site Numbers

Door Selection: **Altered**

Door Position: **Flush**

Orientation: **Lateral axis**

Symmetry: **Other**

54. Farmstead Plan



view northwest



view southeast

#### 42. Further Description of Important Interior and Exterior Features (Con't)

a three-part picture window. This section was added in the late 1950s and has Philippine mahogany paneling on the interior. A small gablefront addition projects from the main gablefront section; this addition contains the front door and forms an overhang above the door. The overhang has metal posts. The main gablefront section has a window in the gable end, a window east of the addition, and an east-facing window.

The east end of the south elevation has a gabled dormer and a window on the first floor. The east elevation has a window in the gable end, three windows on the first floor, and basement windows. The west elevation has paired casement windows on either side of an exterior chimney toward the south. A window is in the main gable end, below which is a door with a hood. A triple casement window is north of the door. The rear additions have a shed roof profile. There are two gabled dormers in the rear roof slope. The rear first floor windows are casements. A west-facing garage is attached at the northeast corner.

#### 43. History and Significance (Con't)

Although a few more houses had appeared by 1908, the area was still only lightly developed. The owner's father raised renowned hunting dogs on this property in the mid-twentieth century.

#### 44. Description of Environment and Outbuildings (Con't)

for hunting dogs raised on this property. The other building appears to have been a shed. The driveway is west of the house and curves to the rear. The houses in this area are closely spaced, and this house among others has a narrow and very deep yard.

#### 45. Sources (Con't)



garage, view southeast

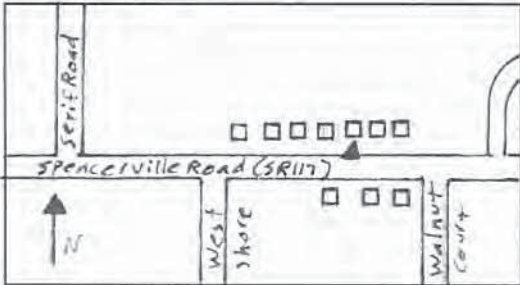


sheds/doghouse, view northeast


# OHIO HISTORIC INVENTORY

Ohio Historic Preservation Office  
567 E. Hudson St.  
Columbus, OH 43211  
614/298-2000



1. No. <b>ALL-0657-07</b>		2. County <b>Allen</b>		4. Present Name(s) <b>Cleaves House; AL111</b>		1. No. <b>ALL-0657-07</b>  2. County <b>Allen</b>  4. Present or Historic Name(s) <b>Cleaves House; AL111</b>
3. Location of Negatives <b>ASC Group, Inc.</b>				5. Historic or Other Name(s)		
Roll No. <b>1316 Pix</b>		Picture No.(s) <b>0177-0179</b>				
6. Specific Address or Location <b>3220 Spencerville Road (SR 117)</b>		16. Thematic Associations: <b>Residential, ,</b>		28. No. of Stories <b>Two story</b>		6. Specific Address or Location <b>3220 Spencerville Road (SR 117)</b>
6a. Lot, Section or VMD Number <b>Section 3</b>		17. Date(s) or Period <b>1928</b>		17b. Alteration Date(s) <b>1960</b>		
7. City or Village <b>Shawnee (Township o</b>		18. Style or Design <b>No academic style - Vernacul</b>		High Style Elements		
8. Site Plan with North Arrow		18a. Style of Addition or Elements(s)		29. Basement? <b>Yes</b>		
		19. Architect or Engineer		30. Foundation Material <b>Concrete block</b>		
9. U.T.M. Reference Quadrangle Name: <b>Cridersville</b>		20. Contractor or Builder		31. Wall Construction <b>Balloon frame/western frame</b>		
<b>16 739469 4511651</b> ✓ <i>o, k</i>		21. Building Type or Plan <b>American foursquare</b>		32. Roof Type <b>Hip</b>		
Zone Easting Northing		22. Original Use, if apparent <b>Single Dwelling, , ,</b>		Roof Material <b>Asphalt shingle</b>		
10. Classification: <b>Building</b>		23. Present Use <b>Single Dwelling, ,</b>		33. No. of Bays <b>2</b> Side Bays <b>2</b>		
11. On National Register? <b>No</b>		24. Ownership <b>Private</b>		34. Exterior Wall Material(s) <b>Wood shingles</b>		
12. NR Potential? <b>No</b>		25. Owner's Name & Address, if known <b>Cleaves, Anurak 2921 N. Tenaya Way #315 Las Vegas, NV</b>		35. Plan Shape <b>Rectangular</b>		
13. Part of Established Hist. Dist? <b>No</b>		26. Property Acreage <b>.48</b>		36. Changes (Explain in #42) Addition <b>Yes</b> Altered Moved		
14. District Potential?		27. Other Surveys		37. Window Type(s) <b>4 over 4,</b>		
15. Name of Established District (NR or Local)				38. Building Dimensions <b>30' x 24'</b>		
42. Further Description of Important Interior and Exterior Features (Continued on Reverse if Necessary) This south-facing house rests on a cast concrete block foundation and has early decorative wood shingle siding. The walls and posts of the hip roof front porch are covered with the same shingle pattern as the house. Inside the porch, the door is located to the east and paired 4/4 windows are to continued...		46. Prepared By: <b>D. Terpstra</b>		47. Organization <b>ASC Group, Inc.</b>		
43. History and Significance (Continue on Reverse if necessary) This house is a very intact example of a modest house of the early twentieth century and is one of a small group of houses of that period located along this section of SR 117. This area was farmland in 1880; the land on which this house sits was part of 50.2 acres owned by P.H. Lawlor. Although a continued...		48. Date Recorded <b>04/30/2002</b>		49. Revised By		
44. Description of Environment and Outbuildings (See #52) There is a single bay garage north of the house that dates to the same period as the house. The continued...		50a. Date Revised		50b. Reviewed by		
45. Sources of Information Phase I Cultural Resources Survey for the Proposed Improvement and Extension of Eastown Road, American and Shawnee Townships, Allen County, Ohio (ASC Group 2002); Harrison 1880 Atlas of Allen County, Ohio; 1908 Lima quadrangle (USGS 15' topographic map)		50b. Reviewed by		ENTERED <b>SCG</b> MAR 31 2003		

1. No. <b>ALL-0657-07</b>	2. County <b>Allen</b>	4. Present Name(s) <b>Cleaves House; AL111</b>	1. No. <b>ALL-0657-07</b>
3. Location of Negatives <b>ASC Group, Inc.</b>			
Roll No. <b>1316 Pix</b>	Picture No.(s) <b>0177-0179</b>	5. Historic or Other Name(s)	

51. Condition of Property: <b>Excellent</b>  52. Historic Outbuildings and Dependencies <b>Garage</b>  Barn Types:   53. Affiliated OAI Site Numbers	54. Farmstead Plan 
Door Selection: <b>Single off center</b> Door Position: <b>Flush</b> Orientation: <b>Other</b> Symmetry: <b>Bilateral asymmetry</b>	

*42. Further Description of Important Interior and Exterior Features (Con't)*

the west. There are two windows on the second floor. The west elevation has two bays, all windows, from basement to second floor. The east elevation has the same arrangement of bays, although the window types differ on the first floor. The enclosed rear porch is on a concrete block foundation and has concrete steps leading to the modern rear door. The porch contains 2/2 windows with horizontal muntins. The second floor has a single 4/4 window.

*43. History and Significance (Con't)*

few more houses had appeared by 1908, the area was still only lightly developed.

*44. Description of Environment and Outbuildings (Con't)*

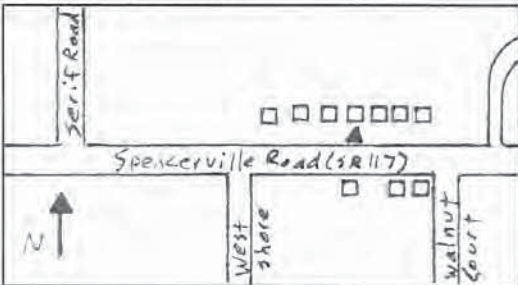
garage has a hip roof and decorative wood shingle siding. The driveway is east of the house. The houses in this area are closely spaced.

*45. Sources (Con't)*

# OHIO HISTORIC INVENTORY

Ohio Historic Preservation Office  
567 E. Hudson St.  
Columbus, OH 43211  
614/298-2000



1. No. <b>ALL-0658-07</b>		2. County <b>Allen</b>		4. Present Name(s) <b>McClurg House; AL112</b>		1. No. <b>ALL-0658-07</b>  2. County <b>Allen</b>  4. Present or Historic Name(s) <b>McClurg House; AL112</b>
3. Location of Negatives <b>ASC Group, Inc.</b>				5. Historic or Other Name(s)		
Roll No. <b>1316 Pix</b>		Picture No.(s) <b>0180-0181</b>				
6. Specific Address or Location <b>3230 Spencerville Road (SR117)</b>		16. Thematic Associations: <b>Residential, ,</b>		28. No. of Stories <b>One and a half</b>		6. Specific Address or Location <b>3230 Spencerville Road (SR117)</b>
6a. Lot, Section or VMD Number <b>Section 3</b>		17. Date(s) or Period <b>ca. 1935</b>		29. Basement? <b>Yes</b>		
7. City or Village <b>Shawnee (Township o</b>		17b. Alteration Date(s)		30. Foundation Material <b>Concrete block</b>		
8. Site Plan with North Arrow		18. Style or Design <b>No academic style - Vernacul</b>		31. Wall Construction <b>Balloon frame/western frame</b>		
		18a. Style of Addition or Elements(s)		32. Roof Type <b>Gable</b>		
9. U.T.M. Reference		19. Architect or Engineer		32. Roof Material <b>Asphalt shingle</b>		
Quadrangle Name: <b>Cridersville</b>		19a. Design Sources		33. No. of Bays <b>3</b>		
<b>16</b> <b>739446</b> <b>4511651</b> ✓ <i>6, 16</i>		20. Contractor or Builder		Side Bays <b>3</b>		
Zone Easting Northing		21. Building Type or Plan <b>Other House Type</b>		34. Exterior Wall Material(s) <b>Aluminum or vinyl siding</b>		
10. Classification: <b>Building</b>		22. Original Use, if apparent <b>Single Dwelling, , ,</b>		35. Plan Shape <b>Rectangular</b>		
11. On National Register? <b>No</b>		23. Present Use <b>Single Dwelling, ,</b>		36. Changes (Explain in #42) Addition <b>Yes</b> Altered <b>Yes</b> Moved		
12. NR Potential? <b>No</b>		24. Ownership <b>Private</b>		37. Window Type(s) <b>Altered,</b>		
13. Part of Established Hist. Dist? <b>No</b>		25. Owner's Name & Address, if known <b>McClurg, Bryan &amp; Bonnie</b> <b>3230 Spencerville Road (SR117)</b>		38. Building Dimensions <b>22' x 40'</b>		
14. District Potential?		26. Property Acreage <b>.28</b>		39. Endangered? By What?		
15. Name of Established District (NR or Local)		27. Other Surveys		40. Chimney Placement <b>Gable end, exterior</b>		
42. Further Description of Important Interior and Exterior Features (Continued on Reverse if Necessary) This south-facing house has a cast concrete block foundation. The house appears to have been a symmetrical gablefront building, but the west roof slope was raised to permit the insertion of a half story on that side. The central front door has windows on either side. A gabled overhang with metal continued...		43. History and Significance (Continue on Reverse if necessary) This house is an altered example of a modest house of the early twentieth century and is one of a small group of houses of that period located along this section of SR 117. This area was farmland in 1880; the land on which this house sits was part of 50.2 acres owned by P.H. Lawlor. Although a few continued...		44. Description of Environment and Outbuildings (See #52) The houses in this area are closely spaced. This house shares a driveway with its neighbor to the continued...		45. Sources of Information Phase I Cultural Resources Survey for the Proposed Improvement and Extension of Eastown Road, American and Shawnee Townships, Allen County, Ohio (ASC Group 2002); Harrison 1880 Atlas of Allen County, Ohio; 1908 Lima quadrangle (USGS 15' topographic map)
46. Prepared By: <b>D. Terpstra</b>		47. Organization <b>ASC Group, Inc.</b>		48. Date Recorded <b>04/30/2002</b>		
49. Revised By		50a. Date Revised		50b. Reviewed by		



view north-east

46. Prepared By: **D. Terpstra**  
47. Organization  
**ASC Group, Inc.**  
48. Date Recorded **04/30/2002**


49. Revised By

50a. Date Revised

50b. Reviewed by

**SCG** **ENTERED** **MAR 31 2003**

1. No. <b>ALL-0658-07</b>	2. County <b>Allen</b>	4. Present Name(s) <b>McClurg House; AL112</b>	I. No. <b>ALL-0658-07</b>
3. Location of Negatives <b>ASC Group, Inc.</b>			
Roll No. <b>1316 Pix</b>	Picture No.(s) <b>0180-0181</b>	5. Historic or Other Name(s)	

51. Condition of Property: <b>Good/Fair</b>  52. Historic Outbuildings and Dependencies <b>Garage</b>  Barn Types:   53. Affiliated OAI Site Numbers	54. Farmstead Plan 
Door Selection: <b>Single centered</b> Door Position: <b>Flush</b> Orientation: <b>Gable end axis</b> Symmetry: <b>Bilateral asymmetry</b>	

*42. Further Description of Important Interior and Exterior Features (Con't)*

posts forms a small front porch. On the west side of the house, there are two vinyl doublehung windows on the first floor and three sliding windows on the second floor. The east elevation has a paired window toward the front, a center single window, and a triple casement window toward the rear. A chimney is at the north gable end. A gabled section projects to the north and is flush with the main west wall of the house.

*43. History and Significance (Con't)*

more houses had appeared by 1908, the area was still only lightly developed.

*view northwest*

*44. Description of Environment and Outbuildings (Con't)*

west. A garage is north of the house.

*45. Sources (Con't)*

# OHIO HISTORIC INVENTORY

Ohio Historic Preservation Office  
567 E. Hudson St.  
Columbus, OH 43211  
614/298-2000



1. No. <b>ALL-0659-07</b>		2. County <b>Allen</b>		4. Present Name(s) <b>Burden House; AL113</b>		1. No. <b>ALL-0659-07</b> 2. County <b>Allen</b> 4. Present or Historic Name(s) <b>Burden House; AL113</b>
3. Location of Negatives <b>ASC Group, Inc.</b>				5. Historic or Other Name(s)		
Roll No. <b>1316 Pix</b>		Picture No.(s) <b>0182-0183</b>				
6. Specific Address or Location <b>3260 Spencerville Road (SR 117)</b>		16. Thematic Associations: <b>Residential, ,</b>		28. No. of Stories <b>One and a half</b>		6. Specific Address or Location <b>3260 Spencerville Road (SR 117)</b>
6a. Lot, Section or VMD Number <b>Section 3</b>		17. Date(s) or Period <b>ca. 1925</b>		17b. Alteration Date(s) <b>ca. 1945</b>		
7. City or Village <b>Shawnee (Township o</b>		18. Style or Design <b>No academic style - Vernacul</b>		High Style Elements		
8. Site Plan with North Arrow		18a. Style of Addition or Elements(s)		29. Basement? <b>Yes</b>		
		19. Architect or Engineer		30. Foundation Material <b>Concrete block</b>		
		19a. Design Sources		31. Wall Construction <b>Balloon frame/western frame</b>		
		20. Contractor or Builder		32. Roof Type <b>Gable</b> Roof Material <b>Asphalt shingle</b>		
9. U.T.M. Reference Quadrangle Name: <b>Cridersville</b>		21. Building Type or Plan <b>Other House Type</b>		33. No. of Bays <b>2</b> Side Bays <b>5</b>		
10. Classification: <b>Building</b>		22. Original Use, if apparent <b>Single Dwelling, , ,</b>		34. Exterior Wall Material(s) <b>Aluminum or vinyl siding</b>		
11. On National Register? <b>No</b>		23. Present Use <b>Single Dwelling, ,</b>		35. Plan Shape <b>Rectangular</b>		
12. NR Potential? <b>No</b>		24. Ownership <b>Private</b>		36. Changes (Explain in #42) <b>Addition Yes</b> <b>Altered Yes</b> <b>Moved</b>		
13. Part of Established Hist. Dist? <b>No</b>		25. Owner's Name & Address, if known <b>Burden, Beverly Jo</b> <b>3260 Spencerville Road (SR117)</b>		37. Window Type(s) <b>6 over 1, Other</b>		
14. District Potential?		26. Property Acreage <b>2.75</b>		38. Building Dimensions <b>28' x 32'</b>		
15. Name of Established District (NR or Local)		27. Other Surveys		39. Endangered? By What?		
42. Further Description of Important Interior and Exterior Features (Continued on Reverse if Necessary) The house faces south. An enclosed gablefront porch projects to the south from the southeast corner. The porch is lined with 3/2 windows. A picture window is west of the porch and paired 6/1 windows are in the gable end. Each side has two gabled dormers. A brick chimney is located on the roof continued...		43. History and Significance (Continue on Reverse if necessary) This house is a good example of a modest house of the early twentieth century and is one of a small group of houses of that period located along this section of SR 117. This area was farmland in 1880; the land on which this house sits was part of 50.2 acres owned by P.H. Lawlor. Although a few continued...		44. Description of Environment and Outbuildings (See #52) The house and its neighbors are closely spaced and have narrow deep yards. The house shares a continued...		
45. Sources of Information Phase I Cultural Resources Survey for the Proposed Improvement and Extension of Eastown Road, American and Shawnee Townships, Allen County, Ohio (ASC Group 2002); Harrison 1880 Atlas of Allen County, Ohio; 1908 Lima quadrangle (USGS 15' topographic map)		46. Prepared By: <b>D. Terpstra</b>		47. Organization <b>ASC Group, Inc.</b>		
		48. Date Recorded <b>04/30/2002</b>		49. Revised By		
		50a. Date Revised		50b. Reviewed by		



View  
north-  
east

46. Prepared By: **D. Terpstra**  
47. Organization  
**ASC Group, Inc.**  
48. Date Recorded **04/30/2002**

49. Revised By

50a. Date Revised

50b. Reviewed by

**ENTERED**  
**SCG MAR 31 2003**

1. No. <b>ALL-0659-07</b>	2. County <b>Allen</b>	4. Present Name(s) <b>Burden House; AL113</b>	1. No. <b>ALL-0659-07</b>
3. Location of Negatives <b>ASC Group, Inc.</b>			
Roll No. <b>1316 Pix</b>	Picture No.(s) <b>0182-0183</b>	5. Historic or Other Name(s)	

51. Condition of Property: **Good/Fair**

52. Historic Outbuildings and Dependencies

**Shed**

Barn Types:

53. Affiliated OAI Site Numbers


Door Selection: **Single off center**

Door Position: **Recessed**

Orientation: **Gable end axis**

Symmetry: **Bilateral asymmetry**

54. Farmstead Plan



*42. Further Description of Important Interior and Exterior Features (Con't)*

ridge south of the center. There are basement windows in the foundation. There is an exterior stone chimney near the south end of the west elevation. A picture window and a window are north of the chimney. A brick garage addition at the north end of the house projects to the west and has windows facing west and south. There is a porch toward the rear of the east elevation. A door and window are within the porch. A window and a paired window are in the center of the elevation.

*43. History and Significance (Con't)*

more houses had appeared by 1908, the area was still only lightly developed.



view northwest

*44. Description of Environment and Outbuildings (Con't)*

driveway with its neighbor to the east. There is a shed in the yard behind the house.

*45. Sources (Con't)*

# OHIO HISTORIC INVENTORY

Ohio Historic Preservation Office  
567 E. Hudson St.  
Columbus, OH 43211  
614/298-2000



1. No. <b>ALL-0660-07</b>		2. County <b>Allen</b>		4. Present Name(s) <b>Bowersock House; AL114</b>		1. No. <b>ALL-0660-07</b>	2. County <b>Allen</b>
3. Location of Negatives <b>ASC Group, Inc.</b>		5. Historic or Other Name(s)		4. Present or Historic Name(s) <b>Bowersock House; AL114</b>			
Roll No. <b>1316 Pix</b>		Picture No.(s) <b>0184-0186</b>					3. Specific Address or Location <b>3300 Spencerville Road (SR 117)</b>
6a. Lot, Section or VMD Number <b>Section 3</b>		17. Date(s) or Period <b>ca. 1925</b>		17b. Alteration Date(s)		28. No. of Stories <b>One and a half</b>	
7. City or Village <b>Shawnee (Township o</b>		If Rural, Township & Vicinity <b>Shawnee (Township o</b>		18. Style or Design <b>Bungalow,</b>		30. Foundation Material <b>Brick bearing</b>	31. Wall Construction <b>Unknown</b>
8. Site Plan with North Arrow		18a. Style of Addition or Elements(s)		19. Architect or Engineer		32. Roof Type <b>Gable</b>	32. Roof Material <b>Asphalt shingle</b>
		19a. Design Sources		20. Contractor or Builder		33. No. of Bays <b>3</b>	33. Side Bays <b>3</b>
		21. Building Type or Plan <b>Gable Front Bungalow</b>		22. Original Use, if apparent <b>Single Dwelling, ,</b>		34. Exterior Wall Material(s) <b>Stretcher bond</b>	35. Plan Shape <b>Rectangular</b>
9. U.T.M. Reference Quadrangle Name: <b>Cridersville</b>		16. Thematic Associations: <b>Residential, ,</b>		23. Present Use <b>Single Dwelling, ,</b>		36. Changes (Explain in #42) Addition <b>Yes</b> Altered Moved	37. Window Type(s) <b>3 over 1, 5 over 1</b>
16 <b>739402</b> <b>4511652</b> ✓ 0.16		24. Ownership <b>Private</b>		25. Owner's Name & Address, if known <b>Bowersock, Grace</b> <b>3300 Spencerville Road (SR 117)</b>		38. Building Dimensions <b>38' x 28'</b>	39. Endangered? By What?
Zone <b>Easting</b> <b>Northing</b>		26. Property Acreage <b>2.75</b>		27. Other Surveys		40. Chimney Placement <b>Off center within ridgeline</b>	41. Distance from and Frontage on Road <b>D: 40 feet</b>
10. Classification: <b>Building</b>		11. On National Register? <b>No</b>		12. NR Potential? <b>No</b>		42. Further Description of Important Interior and Exterior Features (Continued on Reverse if Necessary) The house faces south. The house is brick up to the eaves line and has weatherboards in the gable ends. The front porch has brick walls and square brick posts. Within the porch, 5/1 windows flank the central front door. Paired windows are in the gable end over the porch. On the sides there are continued...	
13. Part of Established Hist. Dist? <b>No</b>		14. District Potential?		15. Name of Established District (NR or Local)		43. History and Significance (Continue on Reverse if necessary) This house is a good example of a modest house of the early twentieth century and is one of a small group of houses of that period located along this section of SR 117. This area was farmland in 1880; the land on which this house sits was part of 50.2 acres owned by P.H. Lawlor. Although a few continued...	
44. Description of Environment and Outbuildings (See #52) This house and its neighbors are closely spaced and have narrow deep yards. This house has a continued...		45. Sources of Information Phase I Cultural Resources Survey for the Proposed Improvement and Extension of Eastown Road, American and Shawnee Townships, Allen County, Ohio (ASC Group 2002); Harrison 1880 Atlas of Allen County, Ohio; 1908 Lima quadrangle (USGS 15' topographic map)		46. Prepared By: <b>D. Terpstra</b>		47. Organization <b>ASC Group, Inc.</b>	
				48. Date Recorded <b>04/30/2002</b>		49. Revised By	
				50a. Date Revised		50b. Reviewed by	



SCG ENTERED  
MAR 31 2003

1. No. <b>ALL-0660-07</b>	2. County <b>Allen</b>	4. Present Name(s) <b>Bowersock House; AL114</b>	1. No. <b>ALL-0660-07</b>
3. Location of Negatives <b>ASC Group, Inc.</b>			
Roll No. <b>1316 Pix</b>	Picture No.(s) <b>0184-0186</b>	5. Historic or Other Name(s)	

51. Condition of Property: **Good/Fair**

52. Historic Outbuildings and Dependencies

**Garage**

Barn Types:

53. Affiliated OAI Site Numbers

Door Selection: **Single centered**

Door Position: **Flush**

Orientation: **Gable end axis**

Symmetry: **Bilateral symmetry**

54. Farmstead Plan



view southeast



garage, view north

#### 42. Further Description of Important Interior and Exterior Features (Con't)

basement windows, and a row of soldier bricks marks the top of the foundation. Each side has a shed roof dormer with a triple window. The east elevation has a paired window toward the rear, a triple window in the center, and a single window toward the front. A small entrance porch covered in weatherboards is located at the northeast corner. This porch has a triple window on either side. The north elevation has a paired window just to the west of the entrance porch. There is a bulkhead at the northwest corner. Paired windows are in the gable end. The chimney is located north of the dormers. The west elevation has three windows.

#### 43. History and Significance (Con't)

more houses had appeared by 1908, the area was still only lightly developed.

#### 44. Description of Environment and Outbuildings (Con't)

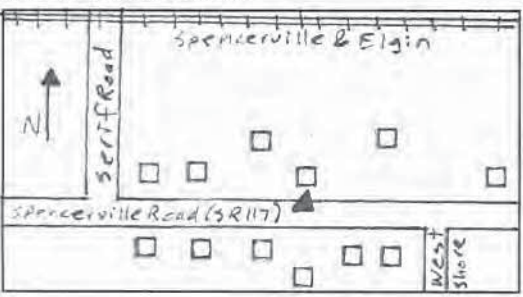
concrete driveway to the east leading to a hip roof, two-bay garage. The garage is brick and has modern doors. A TV antenna tower is located at the east side of the house.

#### 45. Sources (Con't)

# OHIO HISTORIC INVENTORY

Ohio Historic Preservation Office  
567 E. Hudson St.  
Columbus, OH 43211  
614/298-2000



1. No. <b>ALL-0661-07</b>		2. County <b>Allen</b>		4. Present Name(s) <b>Miller House; architectural location 117</b>		1. No. <b>ALL-0661-07</b>  2. County <b>Allen</b>  4. Present or Historic Name(s) <b>Miller House; architectural location 117</b>
3. Location of Negatives <b>ASC Group, Inc.</b>				5. Historic or Other Name(s)		
Roll No. <b>1316-2pix</b>		Picture No.(s) <b>0040-0042</b>				
6. Specific Address or Location <b>3450 Spencerville Road (S.R. 117)</b>		16. Thematic Associations: <b>Residential, ,</b>		28. No. of Stories <b>One story</b>		6. Specific Address or Location <b>3450 Spencerville Road (S.R. 117)</b>
6a. Lot, Section or VMD Number <b>Section 4</b>		17. Date(s) or Period <b>ca. 1929</b>		17b. Alteration Date(s)		
7. City or Village <b>Shawnee (Township o</b>		18. Style or Design <b>No academic style - Vernacul</b>		High Style Elements		
8. Site Plan with North Arrow		18a. Style of Addition or Elements(s)		29. Basement? <b>Yes</b>		
		19. Architect or Engineer		30. Foundation Material <b>Concrete block</b>		
9. U.T.M. Reference Quadrangle Name: <b>Cridersville</b>		19a. Design Sources		31. Wall Construction <b>Balloon frame/western frame</b>		
16 <b>739275</b> <b>4511651</b>		20. Contractor or Builder		32. Roof Type <b>Gable</b>		
Zone Easting Northing		21. Building Type or Plan <b>Other House Type</b> <i>Gable Front Bungalow</i>		Roof Material <b>Asphalt shingle</b>		
10. Classification: <b>Building</b>		22. Original Use, if apparent <b>Single Dwelling, , ,</b>		33. No. of Bays <b>2</b> Side Bays <b>4</b>		
11. On National Register? <b>No</b>		23. Present Use <b>Single Dwelling, ,</b>		34. Exterior Wall Material(s) <b>Wood shingles</b>		
12. NR Potential? <b>No</b>		24. Ownership <b>Private</b>		35. Plan Shape <b>Rectangular</b>		
13. Part of Established Hist. Dist? <b>No</b>		25. Owner's Name & Address, if known <b>Miller, Warren and Julia</b> <b>3450 Spencerville Road</b>		36. Changes (Explain in #42) Addition Altered Moved		
14. District Potential?		26. Property Acreage <b>1.44</b>		37. Window Type(s) <b>3 over 1, 5 over 1</b>		
15. Name of Established District (NR or Local)		27. Other Surveys		38. Building Dimensions <b>24' x 38'</b>		
42. Further Description of Important Interior and Exterior Features (Continued on Reverse if Necessary) The house has a foundation of concrete blocks cast to look like ashlar stone, except along the east side. The wood shingles have a decorative pattern. The windows have wood storm windows. The front porch is enclosed on the west and open on the east. The porch is front-gabled, but lower than the continued...		43. History and Significance (Continue on Reverse if necessary) This house is an intact example of a modest house of the early twentieth century and is one of a small group of houses of the early and mid twentieth century located along this section of Spencerville Road. The area was farmland in 1880. This property was part of 71 acres owned by P.H. Lawlor. continued...		44. Description of Environment and Outbuildings (See #52) A modern front-gabled one-bay garage is east of the house. The garage has a concrete foundation and continued...		
45. Sources of Information Phase I Cultural Resources Survey for the Proposed Improvement and Extension of Eastown Road, American and Shawnee Townships, Allen County, Ohio (ASC Group 2002); Harrison 1880 Atlas of Allen County, Ohio; 1908 Columbus Grove quadrangle (USGS 15' topographic map)		46. Prepared By: <b>D. Terpstra</b>		47. Organization <b>ASC Group, Inc.</b>		
		48. Date Recorded <b>07/01/2002</b>		49. Revised By		
		50a. Date Revised		50b. Reviewed by <b>ENTERED</b> <b>SCG MAR 31 2003</b>		



View  
north-  
west

1. No. <b>ALL-0661-07</b>	2. County <b>Allen</b>	4. Present Name(s) <b>Miller House; architectural location 117</b>	1. No. <b>ALL-0661-07</b>
3. Location of Negatives <b>ASC Group, Inc.</b>			
Roll No. <b>1316-2pix</b>	Picture No.(s) <b>0040-0042</b>	5. Historic or Other Name(s)	

51. Condition of Property: **Excellent**

52. Historic Outbuildings and Dependencies

**Garage**

Barn Types:

53. Affiliated OAI Site Numbers


Door Selection: **Single off center**

Door Position: **Recessed**

Orientation: **Gable end axis**

Symmetry: **Bilateral asymmetry**

54. Farmstead Plan



*42. Further Description of Important Interior and Exterior Features (Con't)*

main gable. The enclosed portion of the porch has paired 3/1 windows on the east and west and a triple 3/1 window on the south. An older door and 5/1 window face south within the open porch. The open porch has a wood floor and beadboard ceiling. A shingled post supports the southeast corner of the porch. The east elevation has basement windows and four bays. There are three sets of paired 3/1 windows and a door toward the rear. The door has a gabled hood and metal posts. The west elevation has basement windows and four bays, not including the porch. The front bay has paired 3/1 windows; the remaining bays are single 3/1 windows. The north elevation has basement windows, a 4/1 window, and a 3/1 window.

*43. History and Significance (Con't)*

Neither the 1880 nor the 1908 map show a building at this location.



view southeast



garage, view northwest

*44. Description of Environment and Outbuildings (Con't)*

clapboard siding. An asphalt driveway leads to the garage. The property has a narrow, deep lot.

*45. Sources (Con't)*



## OHIO HISTORIC INVENTORY

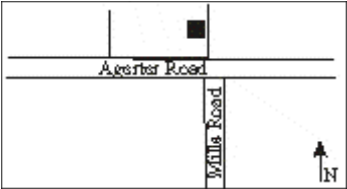
RPR Number:

1. No. <b>ALL-00666-06</b>		4. Present Name(s) <b>John Blymyer Barn</b>		6-06 <b>ALL-00666</b>
2. County <b>Allen</b>		5. Historic or Other Name(s)		
6. Specific Address or Location <b>7850 Agerter Rd</b>		19a. Design Sources		2. County <b>Allen</b>
		20. Contractor or Builder		
6a. Lot, Section or VMD Number <b>Section 35</b>		21. Building Type or Plan <b>English or Three Bay Barn</b>		4. Present or Historic Name(s) <b>John Blymyer Barn</b>
7. City or Village <b>Amanda (Township of)</b>		22. Original Use, if apparent <b>Animal Facilities</b>		
9. U.T.M. Reference Quadrangle Name: <b>Spencerville</b> <b>16 732071 4512163</b> Zone Easting Northing		23. Present Use <b>VACANT/NOT IN USE</b>		35. Plan Shape <b>Rectangular</b>
10. Classification: <b>Building</b>		24. Ownership <b>Private</b>		
11. On National Register? <b>NO</b>		25. Owner's Name & Address, if known <b>City of Lima</b> <b>301 N Main St</b> <b>Lima, OH 45802</b>		36. Changes associated with 17/17b Dates: 17. 17b.
13. Part of Established Hist. Dist? <b>NO</b>		26. Property Acreage <b>2</b>		
15. Other Designation (NR or Local)		27. Other Surveys		37. Window Type(s)
16. Thematic Associations: <b>AGRICULTURE</b> <b>General Mixed Farm</b>		28. No. of Stories <b>Two story</b>		
17. Date(s) or Period <b>ca. 1911</b>		29. Basement?		38. Building Dimensions <b>36 ft x 70 ft</b>
18. Style Class and Design <b>No academic style - Vernacular</b>		30. Foundation Material <b>Poured concrete</b>		
18a. Style of Addition or Elements(s)		31. Wall Construction <b>Mortise and tenon/braced frame</b>		39. Endangered? <b>YES</b> By What? <b>Reservoir</b>
19. Architect or Engineer		32. Roof Type <b>Gambrel</b> Roof Material <b>Slate</b>		
		33. No. of Bays <b>3</b> Side Bays <b>1</b>		40. Chimney Placement
		34. Exterior Wall Material(s) <b>Sheet metal</b>		
				41. Distance from & Frontage on Road <b>D=50 ft.</b>
				51. Condition of Property: <b>Good/Fair</b>
				52. Historic Outbuildings & Dependencies Structure Type <b>Silo</b> Date Associated Activity
				53. Affiliated Inventory Numbers Historic (OHI) Archaeological (OAI) <b>AL-0156</b>
42. Further Description of Important Interior and Exterior Features (Continued on Reverse if Necessary) <b>Site 33AL156/ALL-666-6 is the remains of a partially razed farmstead located along the north side of Agerter Road. A barn (ALL-666-6) and a poured concrete silo base are also present at the site. The barn is a 36 ft. by 70 ft. English or Three Bay Threshing Barn. The barn has a poured aggregate concrete footer foundation with aluminum siding and a gambrel roof clad with slate. An addition, which measures 16 ft. by 36 ft., is located along the west elevation. This addition also has a poured aggregate concrete footer foundation with aluminum siding and a shed roof clad with sheet metal. The interior construction of the barn includes aggregate concrete piers and milled (sawn) timbers joined with a mortise-and-tenon connection, which are secured with wooden pegs. The poured concrete silo base is located north of the barn along the edge of the farmstead lot.</b>				
43. History and Significance (Continue on Reverse if necessary) <b>The early 20th century age for this site is supported by both diagnostic artifacts present within the associated archaeological deposit (33AL156) and documentary research (Biehl 2006).</b>				
44. Description of Environment and Outbuildings (See #52) <b>The barn is situated within an approximately 2.0 acre grass farm lot, which is surrounded on the east, north, and west sides by agricultural fields while Agerter Road bounds the lot along the south. The entire area relatively flat with little to no relief. The house has been previously razed. A poured concrete silo base is also present.</b>				
45. Sources of Information				
46. Prepared By: <b>Stephen Biehl</b>				
47. Organization: <b>Ohio Valley Archaeology, Inc.</b>				
48. Date Recorded: <b>06/05/2006</b>				
49. PIR Reviewer: <b>LAR</b>				
50. PIR Review Date: <b>04/18/2008</b>				

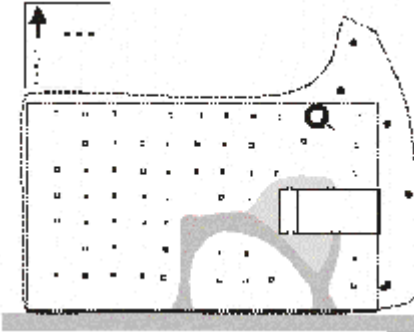
1. No. <b>ALL-00666-06</b>	4. Present Name(s) <b>John Blymyer Barn</b>
2. County <b>Allen</b>	5. Historic or Other Name(s)

ALL-0066  
6-06

8. Site Plan with North Arrow



54. Farmstead Plan :



Door Selection:

Door Position:

Orientation:

Symmetry:

Report Associated With Project:

NADB #:





## OHIO HISTORIC INVENTORY

RPR Number:


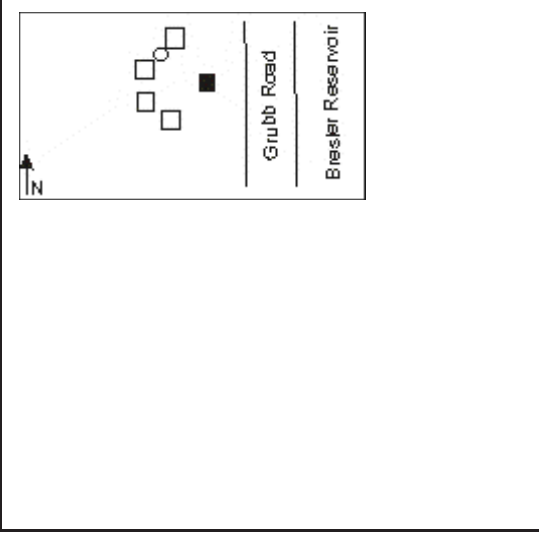
1. No. <b>ALL-00673-06</b>		4. Present Name(s) <b>Clyde Ditto Farm</b>		3-06 ALL-0067
2. County <b>Allen</b>		5. Historic or Other Name(s) <b>Solomon Carr Farm</b>		
6. Specific Address or Location <b>145 Grubb Rd</b>		19a. Design Sources		2. County <b>Allen</b>
		20. Contractor or Builder		
6a. Lot, Section or VMD Number <b>Section 35</b>		21. Building Type or Plan <b>Gabled Ell</b>		4. Present or Historic Name(s) <b>Clyde Ditto Farm</b>
7. City or Village <b>Amanda (Township of)</b>		22. Original Use, if apparent <b>Single Dwelling</b>		
9. U.T.M. Reference Quadrangle Name: <b>Cridersville</b> <b>16 732802 4513060</b> Zone Easting Northing		23. Present Use <b>Single Dwelling</b>		
10. Classification: <b>Building</b>		24. Ownership <b>Public</b>		
11. On National Register? <b>NO</b>		25. Owner's Name & Address, if known <b>City of Lima</b> <b>301 N. Main St</b> <b>Lima, OH 45802</b>		
13. Part of Established Hist. Dist? <b>NO</b>		26. Property Acreage <b>120</b>		
15. Other Designation (NR or Local)		27. Other Surveys		
16. Thematic Associations: <b>AGRICULTURE</b> <b>General Mixed Farm</b>		28. No. of Stories <b>Two story</b>		
17. Date(s) or Period <b>ca. 1880</b>		29. Basement? <b>Unknown</b>		
17b. Alteration Date(s) <b>Unknown</b>		30. Foundation Material <b>Concrete block</b>		
18. Style Class and Design <b>None</b> <b>No academic style - Vernacular</b>		31. Wall Construction <b>Balloon/western/platform frame</b>		
18a. Style of Addition or Elements(s)		32. Roof Type <b>Gable</b> Roof Material <b>Asphalt shingle</b>		
19. Architect or Engineer		33. No. of Bays <b>2</b> Side Bays <b>6</b>		
		34. Exterior Wall Material(s) <b>Aluminum or vinyl siding</b>		
		35. Plan Shape <b>Irregular</b>		
		36. Changes associated with 17/17b Dates: 17. <b>Original/Most significant construct</b>		
		17b. <b>Substantial alteration/addition</b>		
		37. Window Type(s) <b>Modern Replacements</b>		
		38. Building Dimensions		
		39. Endangered? <b>YES</b> By What? <b>New Reservoir construction</b>		
		40. Chimney Placement <b>Gable end, exterior</b>		
		41. Distance from & Frontage on Road <b>D=60'; F=271'</b>		
		51. Condition of Property: <b>Excellent</b>		
		52. Historic Outbuildings & Dependencies Structure Type <b>English or Three Bay Barn</b> <b>Silo</b> Date  Associated Activity		
		53. Affiliated Inventory Numbers Historic (OHI)  Archaeological (OAI) <b>AL-0189</b>		
42. Further Description of Important Interior and Exterior Features (Continued on Reverse if Necessary) <b>The house is a two story, irregular-shaped, Gabled-Ell-type house with an attached two-car garage addition on the west elevation (Biehl 2007). The gable roof is clad with asphalt shingles. The garage addition has a concrete block foundation with a poured concrete pad and a gable roof, which is also clad with asphalt shingles. The original portion of the house appears to have a basement with a concrete block foundation. Access to the interior of the house was not possible at the time of this survey. Combined, the house and garage measure 24 ft by 80 ft. The house has one over one lights (replacement storm windows). The brick chimney is located along the west elevation of the original house and is exterior, off-center ridgeline of the garage. A dormer window is located along the south elevation of the house. The house is sided with vinyl siding. Overall, the house is in excellent condition. Currently the house is a rental property (Clyde Ditto, personal communication 2007).</b>				6. Specific Address or Location <b>145 Grubb Rd</b>
43. History and Significance (Continue on Reverse if necessary) <b>A structure first appears at this location on the 1880 Solomon Carr property (Biehl 2007) and then again on the 1905 (surveyed 1904) Lima, O. 15' USGS topographic map. No historic significance is known to be associated with Solomon Carr (Biehl 2007). Five structures appear at this location on the current 1961 (PR 1983) Cridersville, Ohio USGS 7.5' topographic quadrangle with three of the structures shaded in purple, one in black (house), and one not shaded (outbuilding).</b>				
44. Description of Environment and Outbuildings (See #52) <b>Site 33AL189/ALL-00673-06 is an historic-era farm complex situated on nearly level topography along the western side of Bresler Reservoir in Northwest Ohio. The farm complex includes a Gabled-Ell-type house, five outbuildings, and a silo (Biehl 2007). Outbuilding #1 is located approximately 1 ft from the southwest corner of the house. This structure is a small shed, which measures approximately 8 ft by 12 ft. This structure has a poured concrete footer foundation and a shed-roof clad with continued...</b>				
45. Sources of Information				
46. Prepared By: <b>Stephen Biehl</b>		47. Organization: <b>OVAI</b>		
49. PIR Reviewer: <b>SAM</b>		48. Date Recorded: <b>05/02/2007</b> 50. PIR Review Date: <b>05/15/2008</b>		

1. No. <b>ALL-00673-06</b>	4. Present Name(s) <b>Clyde Ditto Farm</b>
2. County <b>Allen</b>	5. Historic or Other Name(s) <b>Solomon Carr Farm</b>

ALL-0067  
3-06

8. Site Plan with North Arrow

54. Farmstead Plan :



Door Selection:  
**Unknown**

Door Position:  
**Unknown**

Orientation:  
**Other**

Symmetry:  
**Bilateral asymmetry**

Report Associated With Project:  
NADB #:



1. No.	ALL-00673-06	4. Present Name(s)	Clyde Ditto Farm
2. County	Allen	5. Historic or Other Name(s)	Solomon Carr Farm
42. Further Description of Important Interior and Exterior Features (Con't)			
43. History and Significance (Con't)			
44. Description of Environment and Outbuildings (Con't)			
<p>sheet metal. The structure has vinyl siding on the wood frame walls. Outbuilding #2 is located approximately 47 ft northwest of the house. This structure is a pole barn, which measures approximately 21 ft by 39.5 ft. This structure has a shed roof clad with sheet metal, a poured concrete footer foundation and floor, and wood frame walls clad with sheet metal. Approximately 7 ft southwest of Outbuilding #2 is a standing, circular silo. This silo measures 21 ft in diameter with a poured concrete base and corrugated sheet metal siding. Outbuilding #3 is located approximately 4 ft southwest of the silo. This structure is a 25 ft by 36 ft, vernacular style barn with a gable roof clad with asphalt shingles. A 15 ft by 36 ft shed addition is located along the north elevation. This addition has a shed roof clad with sheet metal with concrete block walls. The original barn has a poured concrete footer foundation with wood frame walls, which are sided with sheet metal, and sliding bay doors along the east and west elevations. Outbuilding #4 is located approximately 30 ft south of Outbuilding #3. This structure is a 26 ft by 46 ft, pole barn with a concrete block foundation and a poured concrete floor. The shed roof and wood frame walls are clad with sheet metal while two large bay openings are located along the east elevation. Outbuilding #5 is located approximately 1 ft southeast of Outbuilding #4. This structure is an English or Three Bay Threshing barn (Biehl 2007), which measures 52.5 ft by 87 ft. The barn has a poured concrete footer and block foundation with a poured concrete floor. The interior of the barn is wood framed with cattle pens and hay storage. There is no true hay loft; and currently hay is being stored on one side while the cattle pens are on the other side. The gable roof is clad with sheet metal while the wood frame walls are clad with vertical plank board. A small milking facility is located along the northeast elevation of the main portion of the barn. This milking facility, which is T-shaped, measures a combined 17 ft by 34.5 ft and has concrete block walls situated on a poured concrete floor. The gable roof is clad with asphalt shingles. An attached port is located along the eastern elevation of the main barn. This port measures 25 ft by 52.5 ft and has a shed roof clad with sheet metal while the wood frame walls are clad with vertical plank board. The foundation is comprised of a poured concrete footer with concrete block. An open corral pen, which measures 18 ft by 78 ft and a 20 ft diameter cess pool are located along the southern elevation of the main barn. The cess pool has a poured concrete base with an iron cover.</p>			
45. Sources (Con't)			

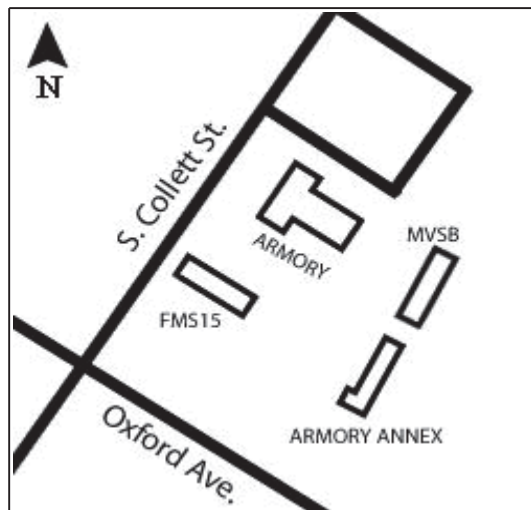


## OHIO HISTORIC INVENTORY

Section 106/RPR Review: **Reviewed**

RPR Number:

1. No. ALL0067408 <b>NEW</b>		4. Present Name(s): <b>Lima OHARNG Armory</b>	
2. County: <b>Allen</b>		5. Historic or Other Name(s):	
6. Specific Address or Location: 855 S Collett St		19a. Design Sources:	35. Plan Shape: Irregular
6a. Lot, Section or VMD Number:		20. Contractor or Builder:	36. Changes associated with 17/17b Dates: 17. Original/Most significant construct
7. City or Village: Lima		21. Building Type or Plan: Other Building Type	17b. Substantial alteration/addition
9. U.T.M. Reference Quadrangle Name: Lima		22. Original Use, if apparent: DEFENSE/FORTIFIED/MILITARY	37. Window Type(s): Modern Replacements
Zone: 16      Easting: 743170      Northing: 4512392		23. Present Use: DEFENSE/FORTIFIED/MILITARY	38. Building Dimensions: 108 x 182
10. Classification: Building		24. Ownership: Public	39. Endangered? NO By What?
11. On National Register? NO		25. Owner's Name & Address, if known: Adjutant General 2825 W. Dublin-Granville Rd. Columbus, OH 43235	40. Chimney Placement: Two chimneys asymmetrical
13. Part of Established Hist. Dist? NO		26. Property Acreage: 3.62	41. Distance from & Frontage on Road: 50 ft
15. Other Designation (NR or Local)		27. Other Surveys:	51. Condition of Property: Good/Fair
16. Thematic Associations: MILITARY/DEFENSE		28. No. of Stories: Two story	52. Historic Outbuildings & Dependencies Structure Type(s): OTHER BUILDING TYPES OTHER BUILDING TYPES
17. Date(s) or Period: 1928	17b. Alteration Date(s): 1994	31. Wall Construction: Balloon/western/platform frame	Date(s): 1927 1948
18. Style Class and Design: Element      Art Deco		32. Roof Type: Hangar Roof Material: Asphalt shingle	Associated Activity: Original/Most significant construction Original/Most significant construction
18a. Style of Addition or Elements(s):		33. No. of Bays: 7      Side Bays:	53. Affiliated Inventory Number(s): Historic (OHI): ALL0067508 ALL0056708
19. Architect or Engineer: Fred W. Elliott, State Armory Architect		34. Exterior Wall Material(s): Brick	Archaeological (OAI):

2. County: **Allen**4. Present or Historic Name(s): **Lima OHARNG Armory**

8. Site Plan (location map) with North Arrow


6. Specific Address or Location: **855 S Collett St**

1. No. ALL0067408

4. Present Name(s): Lima OHARNG Armory

2. County Allen

5. Historic or Other Name(s):



Door Selection: Two doors symmetrical  
Door Position: Flush  
Orientation: Multiple facade orientation  
Symmetry: Bilateral symmetry

Report Associated With Project:

Primary Author	Secondary Author(s)	Year	Title
Welling, Diana	Wagner, Krista	2012	Intensive Level Architectural Survey and Evaluation of Buildings & Structures on Ohio Army National Guard Properties

42. Further Description of Important Interior and Exterior Features

The building was designed by state armory architect, Fred Elliott and is an example of the Modernistic style of armories from the 1910-1932 era. The building also has some elements of the Art Deco style of architecture that include; rectangular massing, polychromatic effects, facade symmetry, wide overhanging eaves with decorative brackets, semi-battlements at the roofline, iron balustrades under the windows on the front (west) elevation, and stylized details such as round arches and stone sills. The armory is two stories and has overall dimensions of 108' by 182' with a total of 22,398 square feet (OHARNG Facility Fact Sheets, 2008). Brick was used for the exterior wall material and the roof is a combination of a hangar and a low-pitched gable type covered with asphalt shingles. The structural division of the building is irregular and there is one interior brick chimney on the northeast elevation. During the 1950s, there was a 3,328 sq. ft. addition completed on the rear section of the armory that is referred to as the Armory Annex. 1994, the Armory underwent extensive renovations that included; replacement windows and doors, a new roof, a one-story addition to the east elevation and re-pointing on the mortar of the brick work (OHARNG Facility Fact Sheets).

43. History and Significance

The Lima armory located at 855 South Collett Street was completed in 1928. The building was designed by state armory architect, Fred Elliott and is an example of the Modernistic style of armories from the 1910-1932 era. The building also has some elements of the Art Deco style of architecture.

44. Description of Environment and Outbuildings (See #52)

The armory is located on 3.62 acres off South Collett Street in Lima which is a mixture of residential and commercial development. There are three outbuildings at the Lima OHARNG facility that include a Motor Vehicle Storage Building (c. 1948), the Storage and Supply Building (c. 1927) and the Lima Field Maintenance Shop #15 (c. 1987). There is an eight foot, chain-link barbed wire fence surrounding the property.

45. Sources of Information

1. OHARNG Facility Fact Sheets, 2008. 2. Ohio Capital Inventory, 1962. 3. Wagner and Welling, Intensive Level Architectural Survey and Evaluation of Structures on OHARNG Properties, 2010.

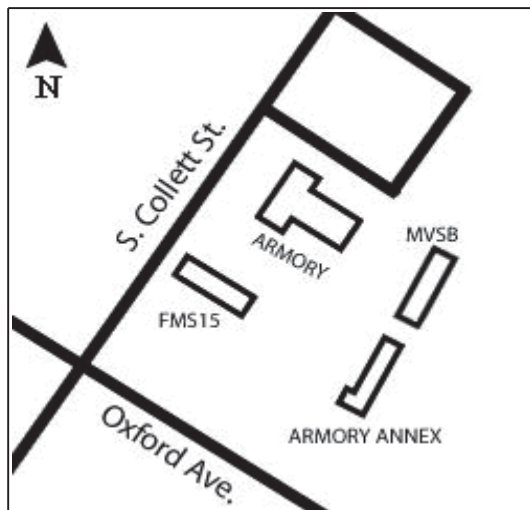


## OHIO HISTORIC INVENTORY

Section 106/RPR Review: **Reviewed**

RPR Number:


1. No. ALL0067508 <b>NEW</b>		4. Present Name(s): <b>Lima OHARNG Armory Annex</b>	
2. County: <b>Allen</b>		5. Historic or Other Name(s):	
6. Specific Address or Location: 855 S Collett St		19a. Design Sources:	35. Plan Shape: Rectangular
6a. Lot, Section or VMD Number:		20. Contractor or Builder:	36. Changes associated with 17/17b Dates: 17. Original/Most significant construct
7. City or Village: Lima		21. Building Type or Plan: Other Building Type	17b.
9. U.T.M. Reference Quadrangle Name: Lima		22. Original Use, if apparent: DEFENSE/FORTIFIED/MILITARY	37. Window Type(s): 1 over 1
Zone: 16      Easting: 743195      Northing: 4512302		23. Present Use: DEFENSE/FORTIFIED/MILITARY	38. Building Dimensions: 50 x 124
10. Classification: Structure		24. Ownership: Public	39. Endangered? NO By What?
11. On National Register? NO		25. Owner's Name & Address, if known: Adjutant General 2825 W. Dublin-Granville Rd. Columbus, OH 43235	40. Chimney Placement: No chimney observed
13. Part of Established Hist. Dist? NO		26. Property Acreage: 3.62	41. Distance from & Frontage on Road: 350 ft
15. Other Designation (NR or Local)		27. Other Surveys:	51. Condition of Property: Deteriorated
16. Thematic Associations: MILITARY/DEFENSE		28. No. of Stories: One story	52. Historic Outbuildings & Dependencies Structure Type(s): OTHER BUILDING TYPES OTHER BUILDING TYPES
17. Date(s) or Period: 1950	17b. Alteration Date(s):	31. Wall Construction: Balloon/western/platform frame	Date(s): 1928 1948
18. Style Class and Design: None      No academic style - Vernacular		32. Roof Type: Flat Roof Material: Other	Associated Activity: Original/Most significant construction Original/Most significant construction
18a. Style of Addition or Elements(s):		33. No. of Bays:      Side Bays:	53. Affiliated Inventory Number(s): Historic (OHI): ALL0067408 ALL0056708
19. Architect or Engineer:		34. Exterior Wall Material(s): Brick	Archaeological (OAI):

2. County: **Allen**4. Present or Historic Name(s): **Lima OHARNG Armory Annex**

8. Site Plan (location map) with North Arrow

6. Specific Address or Location: **855 S Collett St**

1. No. ALL0067508	4. Present Name(s): Lima OHARNG Armory Annex
2. County Allen	5. Historic or Other Name(s):



Door Selection: Single off center  
Door Position: Flush  
Orientation: Lateral axis  
Symmetry: Bilateral asymmetry

Report Associated With Project:

Primary Author	Secondary Author(s)	Year	Title
Welling, Diana	Wagner, Krista	2012	Intensive Level Architectural Survey and Evaluation of Buildings & Structures on Ohio Army National Guard Properties

42. Further Description of Important Interior and Exterior Features

The Lima Armory Annex #00002 is a one-story building located at the Lima OHARNG facility and was constructed in 1950. It was built using a standardized plan style and the material used on the exterior is brick with a rectangular shape plan. The dimensions of the building are approximately 50 by 124 with a total of 5,586 square feet (OHARNG Facility Fact Sheets, 2008). The building has an irregular structural division and there are both casement style and one-over-one, double hung vinyl windows. The windows, doors and garage bay door are not original to the building.

43. History and Significance

The Lima Armory Annex #0002 is part of the Lima armory facility and is located at 855 South Collett Street and was completed in 1928. The building was designed by state armory architect, Fred Elliott and is an example of the Modernistic style of armories from the 1910-1932 era. The building also has some elements of the Art Deco style of architecture.

44. Description of Environment and Outbuildings (See #52)

The Lima Armory Annex is located on 3.62 acres off South Collett Street in Lima which is a mixture of residential and commercial development. There are three outbuildings at the Lima OHARNG base that include; a Motor Vehicle Storage Building (c. 1948) and the Lima Field Maintenance Shop #15 (c. 1987). The Armory (c.1928) is also on the property. There is an eight foot, chain-link barbed wire fence surrounding the property.


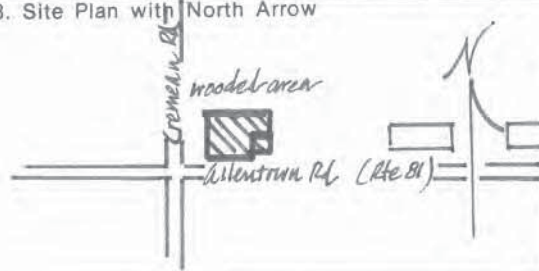

45. Sources of Information

1.OHARNG Facility Fact Sheets, 2008. 2. Ohio Capital Invntory, 1962. 3. Wagner and Welling, Intensive Level Architectural Survey and Evaluation of Structures on OHARNG Properties, 2010.

# OHIO HISTORIC INVENTORY

CODED

Ohio Historic Preservation  
Ohio Historical Society  
Columbus, Ohio

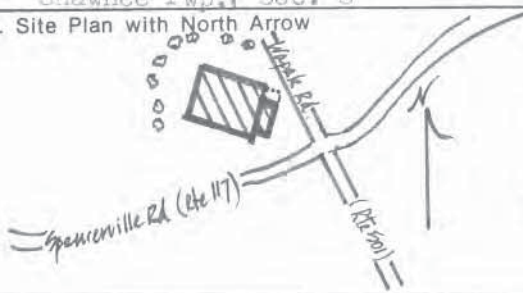
1. No. <u>ALL-700-6</u>		4. Present Name(s) <u>Bethel Chapel</u>			1. No.															
2. County <u>Allen</u>		5. Other Name(s) <u>Bethel Christian Union Church</u>			2. County															
3. Location of Negatives <u>WOBC</u>					Allen															
6. Specific Location  <u>6770 Allentown Rd. @ Cremean Rd.</u> <u>Elida, Ohio 45807</u>		16. Thematic Category <u>C R</u>		4. Present Name(s)																
7. City or Town If Rural, Township & Vicinity <u>Amada Twp., Sec. 25</u>		17. Date(s) or Period <u>1896</u>		Bethel Chapel																
8. Site Plan with North Arrow  		18. Style or Design <u>Eastlake</u>		Bethel Christian Union Church																
		19. Architect or Engineer																		
		20. Contractor or Builder																		
		21. Original Use, if apparent <u>Church</u>																		
		22. Present Use <u>Church</u>																		
		23. Ownership Public <input type="checkbox"/> Private <input checked="" type="checkbox"/>																		
9. Coordinates Lat. _____ Long. _____ U.T.M. Reference <table border="1" style="display: inline-table; border-collapse: collapse;"> <tr> <td>1</td><td>6</td><td>7</td><td>3</td><td>3</td><td>6</td><td>2</td><td>5</td> <td>4</td><td>5</td><td>1</td><td>4</td><td>6</td><td>6</td><td>0</td> </tr> </table>		1	6	7	3	3	6	2	5	4	5	1	4	6	6	0	24. Owner's Name & Address, if known <u>Bethel Chapel</u> <u>6770 Allentown Rd.</u>			
1	6	7	3	3	6	2	5	4	5	1	4	6	6	0						
10. <input type="checkbox"/> Site <input type="checkbox"/> Structure <input type="checkbox"/> <input checked="" type="checkbox"/> Building <input type="checkbox"/> Object <input type="checkbox"/>		25. Open to Public? <u>During services</u> Yes <input checked="" type="checkbox"/> No <input type="checkbox"/>																		
11. On National Register? Yes <input type="checkbox"/> No <input checked="" type="checkbox"/>		26. Local Contact Person or Organization <u>Allen County Historical Society</u>																		
12. Is It Eligible? Yes <input checked="" type="checkbox"/> No <input type="checkbox"/>		27. Other Surveys in W																		
13. Part of Estab. Yes <input type="checkbox"/> Hist. Dist.? No <input checked="" type="checkbox"/>				37. Condition Interior _____ Exterior <u>Excellent</u>																
14. District Potent'l? Yes <input type="checkbox"/> No <input checked="" type="checkbox"/>				38. Preservation Underway? Yes <input type="checkbox"/> No <input checked="" type="checkbox"/>																
15. Name of Established District <u>Thematic</u>				39. Endangered? By What? Yes <input type="checkbox"/> No <input checked="" type="checkbox"/>																
				40. Visible from Public Road? Yes <input checked="" type="checkbox"/> No <input type="checkbox"/>																
				41. Distance from and Frontage on Road <u>Approx. 30'</u> <u>125'</u>																
42. Further Description of Important Features <p>Bethel Chapel is a beautiful, rural Eastlake-influenced frame church with sunburst patterns in facade gable corners...stars outline the central sun in relief. The extension spire to the east contains a double door entry with lancet transoms, imbricated shingle siding, name and dateplate, louvred lancet-shaped belfry openings, delicate brackets, and cutout bargeboard under the flared pyramidal spire roof. A new basement and foundation are added. New storm windows.</p>																				
43. History and Significance <p>Significant for its unaltered Eastlake architecture--rare in churches in this area--and as a vanishing type rural building, the country church. This church is dated 1896, but an early building is indicated on the 1880 plat map at this site.</p>																				
44. Description of Environment and Outbuildings <p>Bethel Chapel sits on Allentown Road (Route 81) at the corner of Cremean Road. A wooded area is to the rear, a shaded grove to the west, along Cremean.</p>																				
45. Sources of Information <u>1880 Atlas of Allen Co.</u>				46. Prepared by <u>P. G. Hopkins</u>																
				47. Organization <u>OSU-Lima</u> <u>AC Survey</u> <u>WOBC</u>																
				48. Date <u>9/80</u> 49. Revision Date(s)																

5. Other Name(s)  
Bethel Christian Union Church

# OHIO HISTORIC INVENTORY

CODED

Ohio Historic Preservation Office  
Ohio Historical Center  
Columbus, Ohio 43211

<p>1. No. <u>ALL-702-7</u></p> <p>2. County <u>Allen</u></p> <p>3. Location of Negatives <u>WOBC</u></p>	<p>4. Present Name(s) <u>God's Corner Pilgrim Holiness Church</u></p> <p>5. Other Name(s) <u>Helsel Chapel</u></p>	1. No.  2. County  4. Present Name(s)																			
<p>6. Specific Location <u>4271 Spencerville Rd. (Rte. 117)</u> <u>at Wapak Road (Rte. 501)</u> <u>NW corner Lima, Oh 45805</u></p> <p>7. City or Town If Rural, Township &amp; Vicinity <u>Shawnee Twp., Sec. 6</u></p> <p>8. Site Plan with North Arrow</p>  <p>9. Coordinates Lat. _____ Long. _____ U.T.M. Reference <table border="1" style="display: inline-table;"><tr><td>1</td><td>6</td></tr></table> <table border="1" style="display: inline-table;"><tr><td>7</td><td>3</td><td>6</td><td>1</td><td>1</td><td>0</td></tr></table> <table border="1" style="display: inline-table;"><tr><td>4</td><td>5</td><td>1</td><td>1</td><td>2</td><td>0</td></tr></table> Zone _____ Easting _____ Northing _____</p> <p>10. <table border="0"><tr><td>Site <input type="checkbox"/></td><td>Structure <input type="checkbox"/></td></tr><tr><td>Building <input checked="" type="checkbox"/></td><td>Object <input type="checkbox"/></td></tr></table></p> <p>11. On National Register? Yes <input type="checkbox"/> No <input checked="" type="checkbox"/></p> <p>12. Is It Eligible? Yes <input checked="" type="checkbox"/> No <input type="checkbox"/></p> <p>13. Part of Estab. Hist. Dist.? Yes <input type="checkbox"/> No <input checked="" type="checkbox"/></p> <p>14. District Potent'l? Yes <input type="checkbox"/> No <input type="checkbox"/></p> <p>15. Name of Established District <u>Thematic</u></p>	1	6	7	3	6	1	1	0	4	5	1	1	2	0	Site <input type="checkbox"/>	Structure <input type="checkbox"/>	Building <input checked="" type="checkbox"/>	Object <input type="checkbox"/>	<p>16. Thematic Category <u>C R</u></p> <p>17. Date(s) or Period <u>c. 1880</u></p> <p>18. Style or Design <u>1 Room Rural Frame Church</u></p> <p>19. Architect or Engineer</p> <p>20. Contractor or Builder</p> <p>21. Original Use, if apparent <u>Church</u></p> <p>22. Present Use <u>Church</u></p> <p>23. Ownership Public <input type="checkbox"/> Private <input checked="" type="checkbox"/></p> <p>24. Owner's Name &amp; Address, if known <u>First Pilgrim Holiness Church</u> <u>of Lima</u></p> <p>25. Open to Public? <u>during services</u> Yes <input checked="" type="checkbox"/> No <input type="checkbox"/></p> <p>26. Local Contact Person or Organization <u>Allen Co. Historical Society</u></p> <p>27. Other Surveys in Which Included</p>	<p>28. No. of Stories <u>1</u></p> <p>29. Basement? Yes <input type="checkbox"/> No <input type="checkbox"/> <u>New</u></p> <p>30. Foundation Material <u>Concrete Block (new)</u></p> <p>31. Wall Construction <u>Frame w/ end boards</u></p> <p>32. Roof Type &amp; Material <u>Cable, stdg. seam tin</u></p> <p>33. No. of Bays Front <u>2</u> Side <u>3</u></p> <p>34. Wall Treatment <u>Lap siding</u></p> <p>35. Plan Shape <u>Rect.+spire</u></p> <p>36. Changes Addition <input checked="" type="checkbox"/> (Explain in #42) Altered <input type="checkbox"/> Moved <input type="checkbox"/></p> <p>37. Condition Interior _____ Exterior <u>Good</u></p> <p>38. Preservation Underway? Yes <input checked="" type="checkbox"/> No <input type="checkbox"/></p> <p>39. Endangered? By What? Yes <input type="checkbox"/> No <input checked="" type="checkbox"/></p> <p>40. Visible from Public Road? Yes <input checked="" type="checkbox"/> No <input type="checkbox"/></p> <p>41. Distance from and Frontage on Road <u>20'</u> <u>40' X 75'</u></p>	2. County  Allen  God's Corner Pilgrim Holiness Church  Helsel Chapel
1	6																				
7	3	6	1	1	0																
4	5	1	1	2	0																
Site <input type="checkbox"/>	Structure <input type="checkbox"/>																				
Building <input checked="" type="checkbox"/>	Object <input type="checkbox"/>																				
<p>42. Further Description of Important Features <u>Early small frame church with round arch openings. Double hung colored glass sashes with stained glass in transoms. Central extension spire on facade with flared pyramidal roof. Standing seam tin roof covers sanctuary, rear interior chimney. Original lap siding, new basement, small addition (early) to right of spire. Louvred openings on belfry.</u></p>		5. Other Name(s)																			
<p>43. History and Significance <u>Significant for its original architecture and as an early church at the intersection of two early travel routes--Wapak Road north and south, Spencerville Road east and west. The early frame churches reflect settlement patterns of Protestant groups in this area, and are increasingly rare and/or unaltered. This is not the original congregation.</u></p>																					
<p>44. Description of Environment and Outbuildings <u>Located at a busy intersection of two state routes in Shawnee Township which is rapidly becoming all suburbanized. The church is surrounded by a small grove of trees and a creek on the north side.</u></p>																					
<p>45. Sources of Information</p>	<p>46. Prepared by <u>P. G. Hopkins</u></p> <p>47. Organization <u>OSU-Lima &amp; Allen Co. Survey WOBC</u></p> <p>48. Date <u>9/80</u> 49. Revision Date(s)</p>																				

# OHIO HISTORIC INVENTORY

Ohio Historic Preservation Office  
Ohio Historical Center  
Columbus, Ohio 43211

## BRIDGE INVENTORY FORM

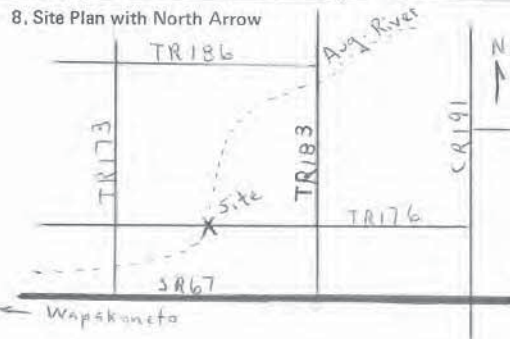
1. No. Aug-251-3

2. County Auglaize

3. Location of Negatives  
County Engineer's Office

6. Specific Location  
Route No. CR 176 Hengstler Rd.  
Township Sec. Duchouquet Twp. Sec. 14  
Feature or Stream Auglaize River

7. City or Town and/or Township & Vicinity  
4.5 miles NE of Wapakoneta



9. Coordinates  
Lat. \_\_\_\_\_ Long. \_\_\_\_\_  
U. T. M. Reference

Zone 16 Easting 742380 Northing 4498830

10. On National Register? Yes ☐ No ☒ 11. Eligible? Yes ☐ No ☒

12. Type of Bridge  
Stone ☐

Metal Truss ☒ Concrete ☐ Covered Wooden Truss ☐ Other ☐

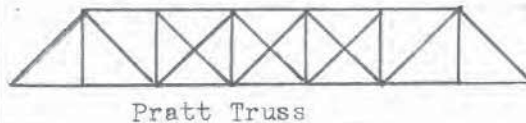
4. Present Name(s)  
DUC-176-16.54

5. Other Name(s)  
State File #0630705

13. Date(s)  
Built in 1903

14. Builder  
Champion Bridge Co.

15. Truss Design and/or Structural Design



16. No. of Spans 2

17. No. of Roadways 1

18. No. of Walkways None

19. Length:  
Overall 147'-7"  
Clear Span 1 at 119'-3", 1 at 22'-0"  
Width:  
Overall 16'-4"  
Roadway 14'-0"  
Height: 20'-0"

20. Abutment & Pier Material Steel

Deck Material Wood

21. Owner's Name and Address  
Aug. Co. Bd. of Com. Wapakoneta

22. Original Site? X  
Moved? \_\_\_\_\_  
When Moved? \_\_\_\_\_

23. Legal Load 50%  
Condition Fair

24. Preservation Underway? Yes ☐ No ☒

25. Endangered? Yes ☒ No ☐

By What?  
Deterioration

26. Other Surveys in Which Included  
O.D.O.T.

## 27. History and Significance

One span is a truss and one span is a beam construction.

## 28. Description of Environment

The bridge is a lightly traveled township road in the NE part of the county. The River is not very deep and has a few trees along the banks.

## 29. Sources of Information

Aug. Co. Engr's Off.  
Commissioners' Journals  
Bridge File

30. Prepared By: D.A. Bennett

31. Organization:  
Aug. Co. Engr's Off.

32. Date:  
1/1979

33. Revision Date(s)



1. No. Aug-251-3

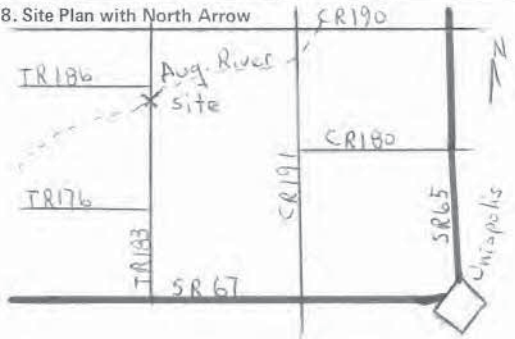
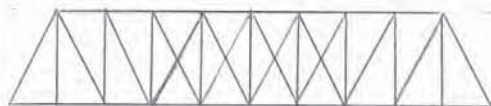

2. County Auglaize

4. Present Name(s) DUC-176-16.54

5. Other Name(s) State File #0630705

# OHIO HISTORIC INVENTORY

Ohio Historic Preservation Office  
Ohio Historical Center  
Columbus, Ohio 43211

BRIDGE INVENTORY FORM			12. Type of Bridge		Metal Truss <input checked="" type="checkbox"/>	Covered Wooden Truss <input type="checkbox"/>
<b>1. No.</b> <div style="font-family: monospace; font-size: 1.2em;">AUG-252-3</div>	<div style="text-align: center;">Stone <input type="checkbox"/></div> <div style="text-align: center;">Concrete <input type="checkbox"/></div>		<div style="text-align: center;">Other <input type="checkbox"/></div>			
<b>2. County</b> <div style="font-family: monospace;">Auglaize</div>	<b>4. Present Name(s)</b> <div style="font-family: monospace;">DUC-183-18.35</div>		<b>5. Other Name(s)</b> <div style="font-family: monospace;">State File #0630780</div>			
<b>3. Location of Negatives</b> <div style="font-family: monospace;">County Engineer's Office</div>	<b>6. Specific Location</b> <div style="font-family: monospace;">Route No. TR 183 Mudsock Rd. Township Sec. Duchouquet Twp. Sec. 12 Feature or Stream Auglaize River</div>		<b>13. Date(s)</b> <div style="font-family: monospace;">Built in 1904</div>		<b>20. Abutment &amp; Pier Material</b> <div style="font-family: monospace;">Steel</div>	
<b>7. City or Town and/or Township &amp; Vicinity</b> <div style="font-family: monospace;">6 miles NE of Wapakoneta</div>		<b>14. Builder</b> <div style="font-family: monospace;">New Castle Bridge Co.</div>		<b>Deck Material</b> <div style="font-family: monospace;">Wood</div>		
<b>8. Site Plan with North Arrow</b> 		<b>15. Truss Design and/or Structural Design</b>  <div style="text-align: center; font-family: monospace;">Pratt Truss</div>		<b>21. Owner's Name and Address</b> <div style="font-family: monospace;">Aug. Co. Bd. of Com. Wapakoneta</div>		
<b>9. Coordinates</b> Lat. _____ Long. _____ U. T. M. Reference <div style="display: flex; justify-content: space-around; font-family: monospace; font-size: 1.2em;"> <span>16</span> <span>743470</span> <span>4500320</span> </div> <div style="display: flex; justify-content: space-around; font-size: 0.8em;"> <span>Zone</span> <span>Easting</span> <span>Northing</span> </div>		<b>16. No. of Spans</b> <div style="text-align: center; font-size: 1.5em;">1</div>		<b>22. Original Site?</b> <input checked="" type="checkbox"/> <span style="margin-left: 20px;">X</span> <b>Moved?</b> _____ <b>When Moved?</b> _____		
<b>10. On National Register?</b> Yes <input type="checkbox"/> No <input checked="" type="checkbox"/>		<b>17. No. of Roadways</b> <div style="text-align: center; font-size: 1.5em;">1</div>		<b>23. Legal Load</b> <div style="text-align: center; font-size: 1.5em;">20%</div> <b>Condition</b> <div style="text-align: center; font-size: 1.5em;">Poor</div>		
<b>11. Eligible?</b> Yes <input type="checkbox"/> No <input checked="" type="checkbox"/>		<b>18. No. of Walkways</b> <div style="text-align: center; font-size: 1.5em;">None</div>		<b>24. Preservation Underway?</b> Yes <input type="checkbox"/> No <input checked="" type="checkbox"/>		
<b>19. Length:</b> Overall <div style="text-align: right; font-family: monospace;">165'-8"</div> Clear Span <div style="text-align: right; font-family: monospace;">158'-3"</div> Width: Overall <div style="text-align: right; font-family: monospace;">16'-3"</div> Roadway <div style="text-align: right; font-family: monospace;">13'-11"</div> Height: <div style="text-align: right; font-family: monospace;">23'-7"</div>		<b>25. Endangered?</b> Yes <input checked="" type="checkbox"/> No <input type="checkbox"/> By What? <div style="font-family: monospace;">Deterioration</div>		<b>26. Other Surveys in Which Included</b> <div style="font-family: monospace;">..O.D.O.T.</div>		
<b>27. History and Significance</b> <div style="font-family: monospace;">The end post and floor beams are very rusty.</div>				<b>5. Other Name(s)</b> <div style="font-family: monospace;">State File #0630780</div>		
<b>28. Description of Environment</b> <div style="font-family: monospace;">The bridge is on a lightly traveled township road in the northeast part of the county. The river is slow flowing with the banks covered with trees.</div>						
<b>29. Sources of Information</b> <div style="font-family: monospace;">Aug. Co. Engr's Off. Aug. Co. Commissioners' Journals Bridge File</div>				<b>30. Prepared By:</b> <div style="font-family: monospace;">D.A. Bennett</div> <b>31. Organization:</b> <div style="font-family: monospace;">Aug. Co. Engr's Off.</div> <b>32. Date:</b> <div style="font-family: monospace;">1/1979</div>		
				<b>33. Revision Date(s)</b>		

1. No.  
AUG-252-3

2. County  
Auglaize

4. Present Name(s)  
DUC-183-18.35

5. Other Name(s)  
State File #0630780

# OHIO HISTORIC INVENTORY

Ohio Historic Preservation Office  
Ohio Historical Center  
Columbus, Ohio 43211

## BRIDGE INVENTORY FORM

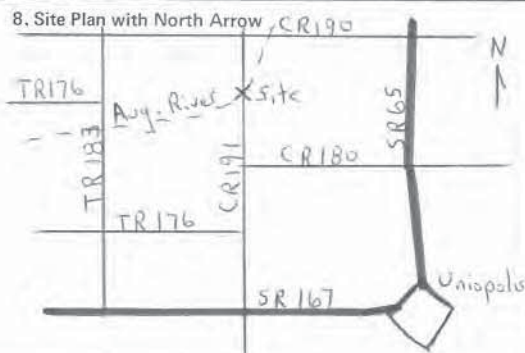
1. No. Aug-253-3

2. County Auglaize

3. Location of Negatives  
County Engineer's Office

6. Specific Location  
Route No. CR 191 Townline-Lima Rd.  
Township Sec Duchouquet Twp. Sec. 12  
Feature or Stream Auglaize River

7. City or Town and/or Township & Vicinity  
3 miles NW of Uniopolis



9. Coordinates  
Lat. \_\_\_\_\_ Long. \_\_\_\_\_  
U. T. M. Reference

116 744660 4500690

Zone \_\_\_\_\_ Easting \_\_\_\_\_ Northing \_\_\_\_\_

10. On National Register? Yes ☐ No ☒

11. Eligible? Yes ☐ No ☒

12. Type of Bridge  
Stone ☐

Metal Truss ☒  
Concrete ☐

Covered Wooden Truss ☐  
Other ☐

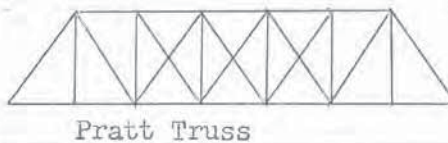
4. Present Name(s)  
DUC-191-18.57

5. Other Name(s)  
State File #0630861

13. Date(s)  
Built in 1907

14. Builder  
Capitol Construction Co.

15. Truss Design and/or Structural Design



16. No. of Spans 1

17. No. of Roadways 1

18. No. of Walkways None

19. Length:  
Overall 128'-8"  
Clear Span 123'-2"  
Width:  
Overall 18'-9"  
Roadway 16'-1"  
Height: 19'-8"

20. Abutment & Pier  
Material Concrete  
Deck Material Concrete

21. Owner's Name and Address  
Aug. Co. Bd. of Com. Wapakoneta

22. Original Site? X  
Moved? \_\_\_\_\_  
When Moved? \_\_\_\_\_

23. Legal Load 15%  
Condition Poor

24. Preservation Underway? Yes ☐ No ☒

25. Endangered? Yes ☒ No ☐  
By What? Deterioration

26. Other Surveys in Which Included  
O.D.O.T.

27. History and Significance

Abutments built by Fauver & Renick of Dayton.

28. Description of Environment

This bridge is located on a lightly traveled county road in the northeast part of the county. The river is slow flowing and the banks are covered with trees.

29. Sources of Information

Aug. Co. Engr's Off.  
Aug. Co. Commissioner's Journals  
Bridge File



30. Prepared By: D. A. Bennett

31. Organization:  
Aug. Co. Engr's Off.

32. Date:  
1/1979

33. Revision Date(s)

1. No. Aug-253-3

2. County Auglaize

4. Present Name(s)  
DUC-191-18.57

5. Other Name(s)  
State File #0630861

# OHIO HISTORIC INVENTORY

Ohio Historic Preservation Office  
Ohio Historical Center  
Columbus, Ohio 43211

## BRIDGE INVENTORY FORM

1. No. Aug-259-7  
2. County Auglaize  
3. Location of Negatives  
County Engineer's Office

12. Type of Bridge  
Stone ☐ Metal Truss ☒  
Concrete ☐ Covered Wooden Truss ☐  
Other ☐  
4. Present Name(s)  
MOU-168-10.43  
5. Other Name(s)  
State File #0633739; Crow Bridge

1. No.  
Aug-259-7

6. Specific Location  
Route No. CR 168 Fisher Rd.  
Township Sec. Moulton Twp. Sec. 23  
Feature or Stream Auglaize River

13. Date(s)  
Built in 1904

20. Abutment & Pier  
Material Concrete & Steel  
Deck Material Wood

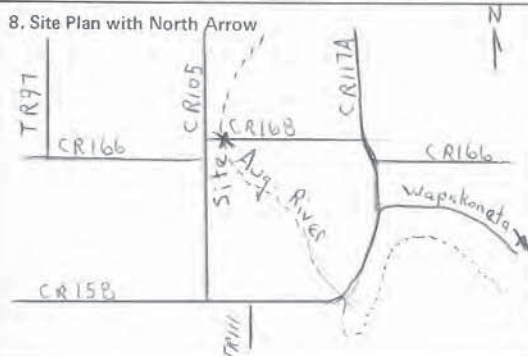
2. County  
Auglaize

7. City or Town and/or Township & Vicinity  
3 miles NW of Wapakoneta

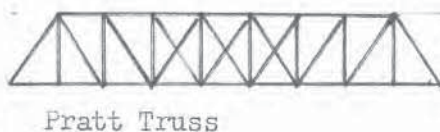
14. Builder  
Champion Bridge Co.

21. Owner's Name and Address  
Aug. Co. Bd. of Com. Wapakoneta

4. Present Name(s)  
MOU-168-10.43



15. Truss Design and/or Structural Design



22. Original Site? ☒  
Moved? ☐  
When Moved? ☐

16. No. of Spans 1

23. Legal Load 25%  
Condition Poor

17. No. of Roadways 1

18. No. of Walkways None

24. Preservation Underway? Yes ☐  
No ☒

25. Endangered? Yes ☒  
No ☐

By What?  
Deterioration

9. Coordinates  
Lat.                      Long.                       
U. T. M. Reference

16 732590 4497200

Zone Easting Northing

10. On National Register? Yes ☐  
No ☒ 11. Eligible? Yes ☐  
No ☒

19. Length:  
Overall 210'-6"  
Clear Span 1@45'-11", 1@154'-6"  
Width:  
Overall 16'-4"  
Roadway 13'-11"  
Height: 24'-7"

26. Other Surveys in Which Included  
O.D.O.T.

5. Other Name(s)  
State File #0633739; Crow Bridge

### 27. History and Significance

The rear abutment and pier were built in 1917 by Howell & Copeland of Wapakoneta. The shorter span in a plate girder.



Photo(s)

### 28. Description of Environment

The bridge is on a lightly traveled rural county road in the northwest part of the county. The river is slow flowing. The are trees along the banks of the river.



### 29. Sources of Information

Aug. Co. Engr's Off.  
Aug. Co. Commissioners' Journals  
Bridge File

30. Prepared By: D.A. Bennett

31. Organization:  
Aug. Co. Engr's Off.

32. Date:  
1/1979

33. Revision  
Date(s)

## OHIO HISTORIC INVENTORY

CODED

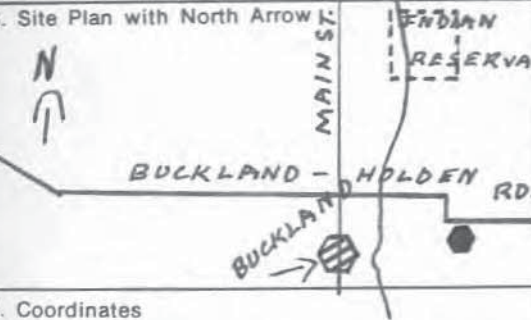

Ohio Historical Center  
Columbus, Ohio 43211

1. No. Aug-279-4		4. Present Name(s) BLACK, WILBUR, RESIDENCE		1. No. Aug-279-4	2. County Auglaize
2. County Auglaize		5. Other Name(s) WALTON SCHOOL			
3. Location of Negatives W03C		6. Specific Location SOUTH EAST CORNER, SECTION 6. APPROXIMATELY 2 MILES NORTH OF UNIONPOLIS ON SR. 65 AT INTERSECTION OF BUCKLAND HOLDEN RD 190		3. No. Auglaize	4. Present Name(s) BLACK, WILBUR, RESIDENCE
7. City or Town Union Unionopolis Vicinity		16. Thematic Category G			
8. Site Plan with North Arrow ALLEN COUNTY SELLERS RD. 198 SECTION 6 BUCKLAND HOLDEN RD 190 UNIONPOLIS		17. Date(s) or Period CIRCA 1892		5. No. Auglaize	6. County Auglaize
9. Coordinates Lat. _____ Long. _____ U.T.M. Reference 16 746140 4501500		18. Style or Design SCHOOL HOUSE			
10. Site Building <input checked="" type="checkbox"/> Structure <input type="checkbox"/> Object <input type="checkbox"/>		19. Architect or Engineer		7. No. Auglaize	8. County Auglaize
11. On National Register? Yes <input type="checkbox"/> No <input checked="" type="checkbox"/>		20. Contractor or Builder G. N. LINE BUILDER			
12. Is It Eligible? Yes <input type="checkbox"/> No <input type="checkbox"/>		21. Original Use, if apparent SCHOOL		9. No. Auglaize	10. County Auglaize
13. Part of Estab. Yes <input type="checkbox"/> Hist. Dist.? No <input checked="" type="checkbox"/>		22. Present Use RESIDENCE			
14. District Potent'l? Yes <input type="checkbox"/> No <input type="checkbox"/>		23. Ownership Public <input type="checkbox"/> Private <input checked="" type="checkbox"/> WILBUR L. BLACK		11. No. Auglaize	12. County Auglaize
15. Name of Established District		24. Owner's Name & Address, if known WILBUR L. BLACK R. R. #6 RIDERSVILLE, OHIO 45806			
16. Further Description of Important Features ONLY SCHOOL HOUSE IN TOWNSHIP TO SIT AT AN ANGLE TO ROAD. FRONT DOOR FACING SOUTHEAST HAS BEEN REPLACED, CIRCULAR BRICK ARCH ABOVE NEW DOOR, LARGE WINDOW, $\frac{3}{4}$ , below small original hole in center panel. NORTH EAST SIDE, $\frac{3}{4}$ WINDOWS, WOOD FRAME, RAIN SILLS. ONE WINDOW REMOVED WITH DOOR INSERTED. WOOD PORCH ADDED AS ENTRANCE TO THIS DOOR, STEP PATTERN BLACK ARCH ON THE PANELS, 4 EACH S.D.E., 3 ON FRONT.		25. Open to Public? Yes <input type="checkbox"/> No <input checked="" type="checkbox"/>		13. No. Auglaize	14. County Auglaize
17. History and Significance 1880 ATLAS OF AUGLAIZE COUNTY BY R. SUTTON SHOWS SCHOOL WAS IN SECTION 5, ACROSS THE ROAD, SR. 65, BUILDING MOVED, NEW SCHOOL ERRECTED IN PRESENT POSITION. OF THE 6 REMAINING SCHOOL BUILDINGS, THIS IS ONE OF 2 OCCUPIED AS HOMES. BOTH HOMES WERE BUILT BY SAME BUILDER, SAME DESIGN USED. SCHOOL PURCHASED BY PRESENT OWNER IN 1939, CONVERTED TO HOME, LATER USED AS RESIDENCE AND TAVERN FOR 10 YEARS.		26. Local Contact Person or Organization			
18. Description of Environment and Outbuildings ADDITIONS HAVE BEEN MADE TO THE REAR OF THE HOUSE. SEVERAL BUILDINGS ARE IN BACK OF THE HOUSE.		27. Other Surveys in Which Included NONE		15. No. Auglaize	16. County Auglaize
19. Sources of Information 1880 ATLAS OF AUGLAIZE COUNTY, R. SUTTON PAGE 83 WILBUR BLACK, OWNER		28. No. of Stories $1\frac{1}{2}$			
20. Prepared by DIXIE BENNETT		29. Basement? Yes <input type="checkbox"/> No <input checked="" type="checkbox"/>		17. No. Auglaize	18. County Auglaize
21. Organization W03C		30. Foundation Material CUT STONE NO WATER TABLE			
22. Date 5/21/79		31. Wall Construction BRICK		19. No. Auglaize	20. County Auglaize
23. Revision Date(s)		32. Roof Type & Material GABLE ASPHALT SHINGLE			
		33. No. of Bays Front 1 Side 6		21. No. Auglaize	22. County Auglaize
		34. Wall Treatment COMMON BRICK			
		35. Plan Shape RECT.		23. No. Auglaize	24. County Auglaize
		36. Changes (Explain in #42) Addition <input checked="" type="checkbox"/> Altered <input checked="" type="checkbox"/> Moved <input type="checkbox"/>			
		37. Condition Interior _____ Exterior FAIR		25. No. Auglaize	26. County Auglaize
		38. Preservation Underway? Yes <input type="checkbox"/> No <input checked="" type="checkbox"/>			
		39. Endangered? By What? Yes <input type="checkbox"/> No <input checked="" type="checkbox"/>		27. No. Auglaize	28. County Auglaize
		40. Visible from Public Road? Yes <input checked="" type="checkbox"/> No <input type="checkbox"/>			
		41. Distance from and Frontage on Road 29 $\frac{1}{2}$ FT. 360 FT.		29. No. Auglaize	30. County Auglaize
		42. Other Surveys in Which Included			
		43. Other Surveys in Which Included		31. No. Auglaize	32. County Auglaize
		44. Other Surveys in Which Included			
		45. Other Surveys in Which Included		33. No. Auglaize	34. County Auglaize
		46. Other Surveys in Which Included			
		47. Other Surveys in Which Included		35. No. Auglaize	36. County Auglaize
		48. Other Surveys in Which Included			
		49. Other Surveys in Which Included		37. No. Auglaize	38. County Auglaize
		50. Other Surveys in Which Included			
		51. Other Surveys in Which Included		39. No. Auglaize	40. County Auglaize
		52. Other Surveys in Which Included			
		53. Other Surveys in Which Included		41. No. Auglaize	42. County Auglaize
		54. Other Surveys in Which Included			
		55. Other Surveys in Which Included		43. No. Auglaize	44. County Auglaize
		56. Other Surveys in Which Included			
		57. Other Surveys in Which Included		45. No. Auglaize	46. County Auglaize
		58. Other Surveys in Which Included			
		59. Other Surveys in Which Included		47. No. Auglaize	48. County Auglaize
		60. Other Surveys in Which Included			
		61. Other Surveys in Which Included		49. No. Auglaize	50. County Auglaize
		62. Other Surveys in Which Included			
		63. Other Surveys in Which Included		51. No. Auglaize	52. County Auglaize
		64. Other Surveys in Which Included			
		65. Other Surveys in Which Included		53. No. Auglaize	54. County Auglaize
		66. Other Surveys in Which Included			
		67. Other Surveys in Which Included		55. No. Auglaize	56. County Auglaize
		68. Other Surveys in Which Included			
		69. Other Surveys in Which Included		57. No. Auglaize	58. County Auglaize
		70. Other Surveys in Which Included			
		71. Other Surveys in Which Included		59. No. Auglaize	60. County Auglaize
		72. Other Surveys in Which Included			
		73. Other Surveys in Which Included		61. No. Auglaize	62. County Auglaize
		74. Other Surveys in Which Included			
		75. Other Surveys in Which Included		63. No. Auglaize	64. County Auglaize
		76. Other Surveys in Which Included			
		77. Other Surveys in Which Included		65. No. Auglaize	66. County Auglaize
		78. Other Surveys in Which Included			
		79. Other Surveys in Which Included		67. No. Auglaize	68. County Auglaize
		80. Other Surveys in Which Included			
		81. Other Surveys in Which Included		69. No. Auglaize	70. County Auglaize
		82. Other Surveys in Which Included			
		83. Other Surveys in Which Included		71. No. Auglaize	72. County Auglaize
		84. Other Surveys in Which Included			
		85. Other Surveys in Which Included		73. No. Auglaize	74. County Auglaize
		86. Other Surveys in Which Included			
		87. Other Surveys in Which Included		75. No. Auglaize	76. County Auglaize
		88. Other Surveys in Which Included			
		89. Other Surveys in Which Included		77. No. Auglaize	78. County Auglaize
		90. Other Surveys in Which Included			
		91. Other Surveys in Which Included		79. No. Auglaize	80. County Auglaize
		92. Other Surveys in Which Included			
		93. Other Surveys in Which Included		81. No. Auglaize	82. County Auglaize
		94. Other Surveys in Which Included			
		95. Other Surveys in Which Included		83. No. Auglaize	84. County Auglaize
		96. Other Surveys in Which Included			
		97. Other Surveys in Which Included		85. No. Auglaize	86. County Auglaize
		98. Other Surveys in Which Included			
		99. Other Surveys in Which Included		87. No. Auglaize	88. County Auglaize
		100. Other Surveys in Which Included			

## OHIO HISTORIC INVENTORY

CODED

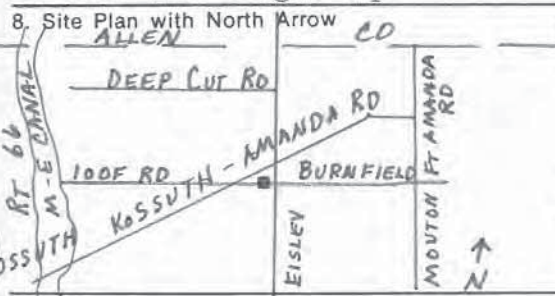
Ohio Historic Preservation Office  
Ohio Historical Center  
Columbus, Ohio 43211

1. No. Aug-326-2		4. Present Name(s) Auglaize County octagonal house		1. No. Aug-326-2
2. County Auglaize		5. Other Name(s) Don Ramaga octagonal house		
3. Location of Negatives WOBC				2. County Auglaize
6. Specific Location 5/4/11 Buckland - Holden Rd.		16. Thematic Category D		
7. City or Town If Rural, Township & Vicinity Buckland vic. Logan		17. Date(s) or Period 1930 + addition		4. Present Name(s) Auglaize County octagonal house
8. Site Plan with North Arrow 		18. Style or Design octagonal house		
9. Coordinates Lat. _____ Long. _____ U.T.M. Reference 16 732650 4500820		19. Architect or Engineer		2. County Auglaize
10. Site <input type="checkbox"/> Building <input checked="" type="checkbox"/> Structure <input type="checkbox"/> Object <input type="checkbox"/>		20. Contractor or Builder		
11. On National Register? Yes <input type="checkbox"/> No <input checked="" type="checkbox"/>		21. Original Use, if apparent residence		4. Present Name(s) Auglaize County octagonal house
12. Is It Eligible? Yes <input checked="" type="checkbox"/> No <input type="checkbox"/>		22. Present Use residence - rental		
13. Part of Estab. Yes <input type="checkbox"/> Hist. Dist.? No <input checked="" type="checkbox"/>		23. Ownership Public <input type="checkbox"/> Private <input checked="" type="checkbox"/>		2. County Auglaize
14. District Potent'l? Yes <input type="checkbox"/> No <input checked="" type="checkbox"/>		24. Owner's Name & Address, if known Thomas R. Springer Lima, Ohio		
5. Name of Established District		25. Open to Public? Yes <input type="checkbox"/> No <input checked="" type="checkbox"/>		4. Present Name(s) Auglaize County octagonal house
		26. Local Contact Person or Organization Auglaize Registrar		
		27. Other Surveys in Which Included none		2. County Auglaize
12. Further Description of Important Features This was originally an octagonal building used for family dwelling. At a later date an additional wing was erected to the southwest side. There is a total of four rooms. The building has recently been resided and a new roof added.				5. Other Name(s) Don Ramaga octagonal house
13. History and Significance This is the only known octagonal house in the county. This land was used for farming for many years before the house was placed for family dwelling. Levi Baker owned this land before Don Ramaga family bought it by 1917. Ramagas built house and only recently sold farm.				
14. Description of Environment and Outbuildings There is a barn on this property which was erected in 1920. The barn has a storage for corn attached to the west side. There also is a chicken house, to the south of the house. This is close to White Feather's Indian Reservation.				5. Other Name(s) Don Ramaga octagonal house
15. Sources of Information Auglaize Court House, Wapakoneta, Ohio. Auditor's Office and Recorder's Office. Atlas of Auglaize County, 1917. Button, Atlas of Auglaize County, 1880.		46. Prepared by Susan Kleinhenz/mjf		
		47. Organization WOBC Arch. Class		5. Other Name(s) Don Ramaga octagonal house
		48. Date 9/79		
		49. Revision Date(s)		5. Other Name(s) Don Ramaga octagonal house

## OHIO HISTORIC INVENTORY

Ohio Historic Preservation Office  
Ohio Historical Center  
Columbus, Ohio 43211

CODED


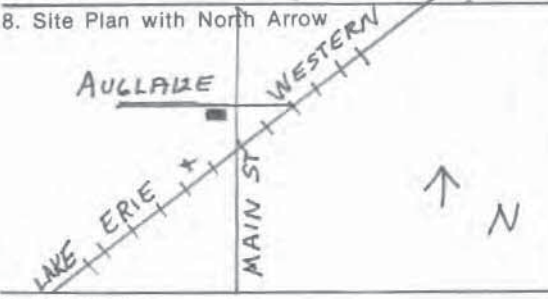

1. No. Aug-352-2		4. Present Name(s) School #3 in Logan Township		1. No. Aug-352-2
2. County Auglaize		5. Other Name(s) Zion School or Germany School		2. County Auglaize
3. Location of Negatives WOBC				4. Present Name(s) Logan Township School #3
6. Specific Location Southwest corner of intersection of Amanda-Kossuth and Eisley Rds 5/4/19 SE corner		16. Thematic Category C	28. No. of Stories 1	5. Other Name(s) Zion School or Germany School
7. City or Town If Rural, Township & Vicinity Kossuth vic Logan Twp		17. Date(s) or Period 1885	29. Basement? Yes <input type="checkbox"/> No <input checked="" type="checkbox"/>	
8. Site Plan with North Arrow 		18. Style or Design township school	30. Foundation Material stone	
9. Coordinates Lat. _____ Long. _____ U.T.M. Reference 16 726640 4505620		19. Architect or Engineer	31. Wall Construction brick	
10. Site <input type="checkbox"/> Building <input checked="" type="checkbox"/> Structure <input type="checkbox"/> Object <input type="checkbox"/>		20. Contractor or Builder Wm Kelly	32. Roof Type & Material gable, tin and shingle	
11. On National Register? Yes <input type="checkbox"/> No <input checked="" type="checkbox"/>		21. Original Use, if apparent school	33. No. of Bays Front 1 Side 3	
12. Is It Eligible? Yes <input type="checkbox"/> No <input type="checkbox"/>		22. Present Use farm storage	34. Wall Treatment common	
13. Part of Estab. Yes <input type="checkbox"/> Hist. Dist.? No <input checked="" type="checkbox"/>		23. Ownership Public <input type="checkbox"/> Private <input checked="" type="checkbox"/>	35. Plan Shape rectangle	
14. District Potent'l? Yes <input type="checkbox"/> No <input checked="" type="checkbox"/>		24. Owner's Name & Address, if known Maurice Schwartz	36. Changes (Explain in #42) Addition <input type="checkbox"/> Altered <input type="checkbox"/> Moved <input type="checkbox"/>	
15. Name of Established District		25. Open to Public? Yes <input type="checkbox"/> No <input checked="" type="checkbox"/>	37. Condition Interior _____ Exterior deteriorating	
42. Further Description of Important Features Fine little school with pilasters between the windows on the sides, and beside the entrance on the facade. Plaque: Wm. Kelly, contractor and builder, 1885. Farm machinery doors were cut into facade.		26. Local Contact Person or Organization Louise Davis		Zion School or Germany School
43. History and Significance This brick township school served the industrious German residents of this section of the township who were known for their material improvement of the land. For many it was the first time they learned English. One of 6 in Logan Twp, 2 in the east and 4 on the west. It replaced the frame building and was open at least 7 months of the year until 1927 when centralization of schools became popular. The land on which it stands was once purchased by a Mr. Fischer for a pair of leather hand-made boots.		27. Other Surveys in Which Included none		
44. Description of Environment and Outbuildings This school stands on the corner of the field guarded by a tree. Across Eisley Road is the German Zion cemetery. The German Zion Methodist Episcopal Church once stood next to the cemetery, but has been moved to Kossuth and is now the Grange building (Salem.) This school is about two miles east of the Miami and Erie Canal.		40. Visible from Public Road? Yes <input checked="" type="checkbox"/> No <input type="checkbox"/>		
45. Sources of Information 1880 Auglaize County Atlas. Interview with Mrs. Maurice Schwartz (647-6265) and Clarence Zimmerman (647-4068), 6/80.		46. Prepared by Louise Davis MAB		Zion School or Germany School
		47. Organization WOBC History Class		
		48. Date 1/8/		
		49. Revision Date(s)		



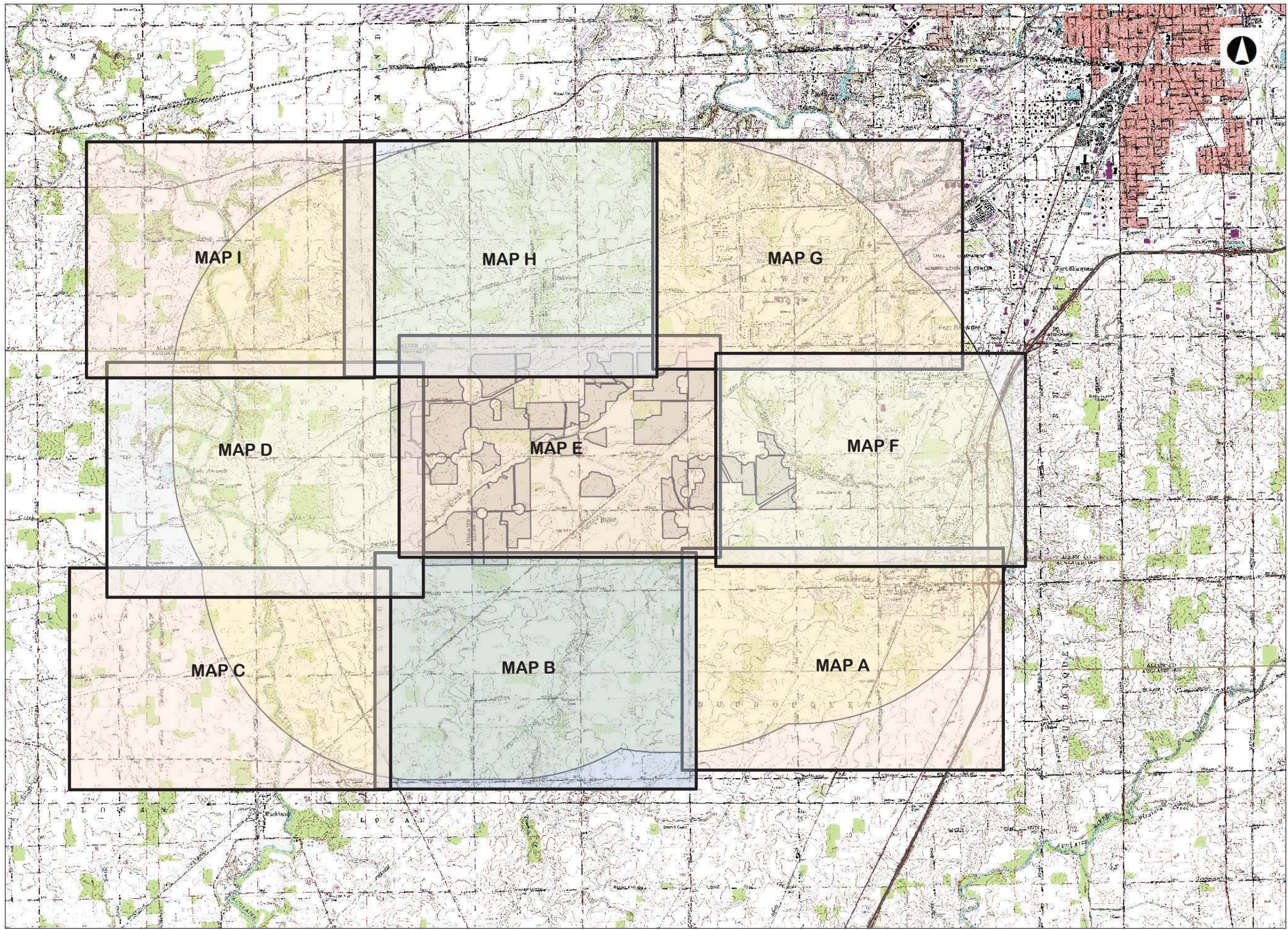
CODED

Ohio Historic Preservation Office  
Ohio Historical Center  
Columbus, Ohio 43211

## OHIO HISTORIC INVENTORY

1. No. Aug-522-2		4. Present Name(s) Buckland Blacksmith Shop				1. No. Aug-522-2	2. County Auglaize
2. County Auglaize		5. Other Name(s) Ziegenbusch Blacksmith Shop					
3. Location of Negatives WOBC		6. Specific Location Lot 6 Original Plat Corner of Main and Auglaize Street		16. Thematic Category C		28. No. of Stories 2	29. Basement? Yes <input type="checkbox"/> No <input checked="" type="checkbox"/>
7. City or Town Buckland		If Rural, Township & Vicinity Logan Township		17. Date(s) or Period ca 1870			
8. Site Plan with North Arrow		18. Style or Design blacksmith shop		19. Architect or Engineer		31. Wall Construction frame	
		20. Contractor or Builder		21. Original Use, if apparent blacksmith shop		32. Roof Type & Material tin/gable	
		22. Present Use blacksmith shop		23. Ownership Public <input type="checkbox"/> Private <input checked="" type="checkbox"/>		33. No. of Bays Front 5 Side	
9. Coordinates Lat. _____ Long. _____ U.T.M. Reference 16 731700 4500490		24. Owner's Name & Address, if known		25. Open to Public? Yes <input type="checkbox"/> No <input checked="" type="checkbox"/>		34. Wall Treatment vertical siding	
10. Site <input type="checkbox"/> Building <input checked="" type="checkbox"/>		26. Local Contact Person or Organization Sam Chrismer/Carl Fry		27. Other Surveys in Which Included none before		35. Plan Shape rect & wing	
11. On National Register? Yes <input type="checkbox"/> No <input checked="" type="checkbox"/>		12. Is It Eligible? Yes <input type="checkbox"/> No <input checked="" type="checkbox"/>		13. Part of Estab. Yes <input type="checkbox"/> Hist. Dist.? No <input checked="" type="checkbox"/>		36. Changes (Explain in #42) Addition <input checked="" type="checkbox"/> Altered <input type="checkbox"/> Moved <input type="checkbox"/>	
14. District Potent'l? Yes <input type="checkbox"/> No <input checked="" type="checkbox"/>		15. Name of Established District		37. Condition Interior _____ Exterior poor		38. Preservation Underway? Yes <input type="checkbox"/> No <input checked="" type="checkbox"/>	
42. Further Description of Important Features This large barn like structure is hulking on the Main Street as a remnant of the past century when blacksmith shops were vital for each town. It has loft space in the main portion with a pent roof 1 story addition to the north.		43. History and Significance In the 1880 Atlas, a frame structure about this size shows on this lot belonging to M. Laning. In an historical account, it mentions that a blacksmith shop is one of the industries in the town. Originally this settlement was known as White Feather's Town, but in 1872 when the Lake Erie and Western was put through, it was platted and known as Buckland. Officially the name was changed in 1891. It seems logical that the blacksmith bldg dates from around the towns beginnings. Fred Zeigenbusch established blacksmith business in Buckland in 1886. His father was Wapak blacksmith.		44. Description of Environment and Outbuildings Sits on the main street of Buckland, a small village far removed from large highways and busy travel routes.			
45. Sources of Information Atlases of Auglaize County, 1880, 1898, 1917. Interview with grandfather of Sam Chrismer, 10/79. History of Auglaize County, 1923.		46. Prepared by MAB WOBC History Class					
47. Organization WOBC		48. Date 2/80		49. Revision Date(s)		5. Other Name(s) Ziegenbusch Blacksmith Shop	

## **APPENDIX C: Architectural Location Map Sheets**



**Legend**

-  Dams
-  UTM Zone Split
-  Highways
-  Counties

0 0.91 1.8 Miles

1: 72,224

**Copyright/Disclaimer**

This map is a user generated static output from an Internet mapping site and is for general reference only. Data layers that appear on this map may or may not be accurate, current, or otherwise reliable. THIS MAP IS NOT TO BE USED FOR NAVIGATION.

Datum: [Datum]  
Projection: WGS\_1984\_Web\_Mercator\_Auxiliary\_Sp here



Map Key

Legend

- Dams
- UTM Zone Split
- Highways
- Counties

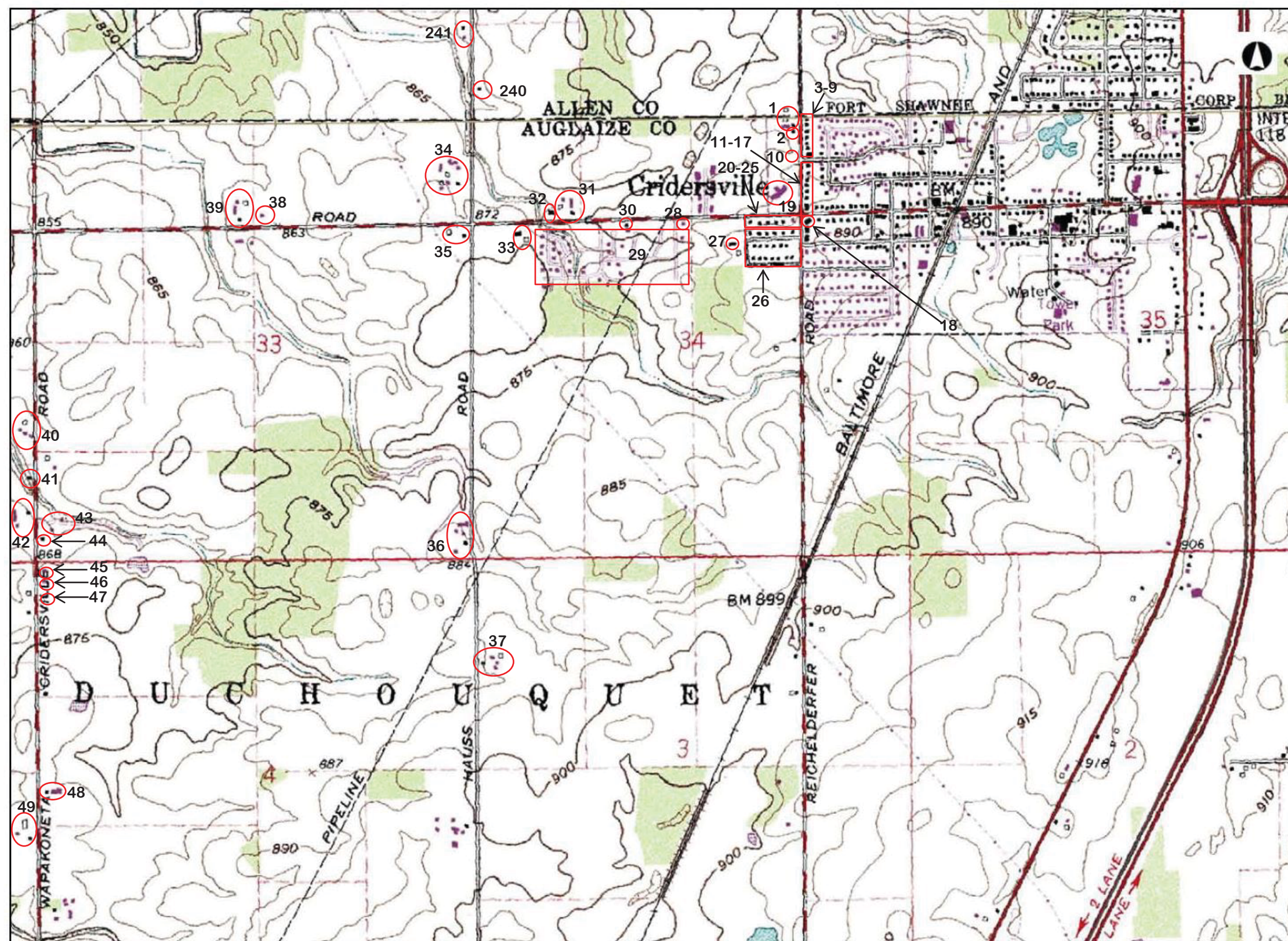
0 0.25 0.5 Miles

1:18,056

Copyright/Disclaimer

This map is a user-generated digital output from an internet mapping site and is for general informational purposes only. It is not intended to be used for navigation or other purposes. The map is not to be used for navigation.

Date: [Date]  
Project: WGS\_1984\_Map\_Auxiliary\_Sy



Map A

Base Map: USGS 7.5-Minute Series (Topographic) Cridersville, Ohio Quadrangle (1961, Photo-Revised 1983)

**Legend**

- Dams
- UTM Zone Split
- Highways
- Counties

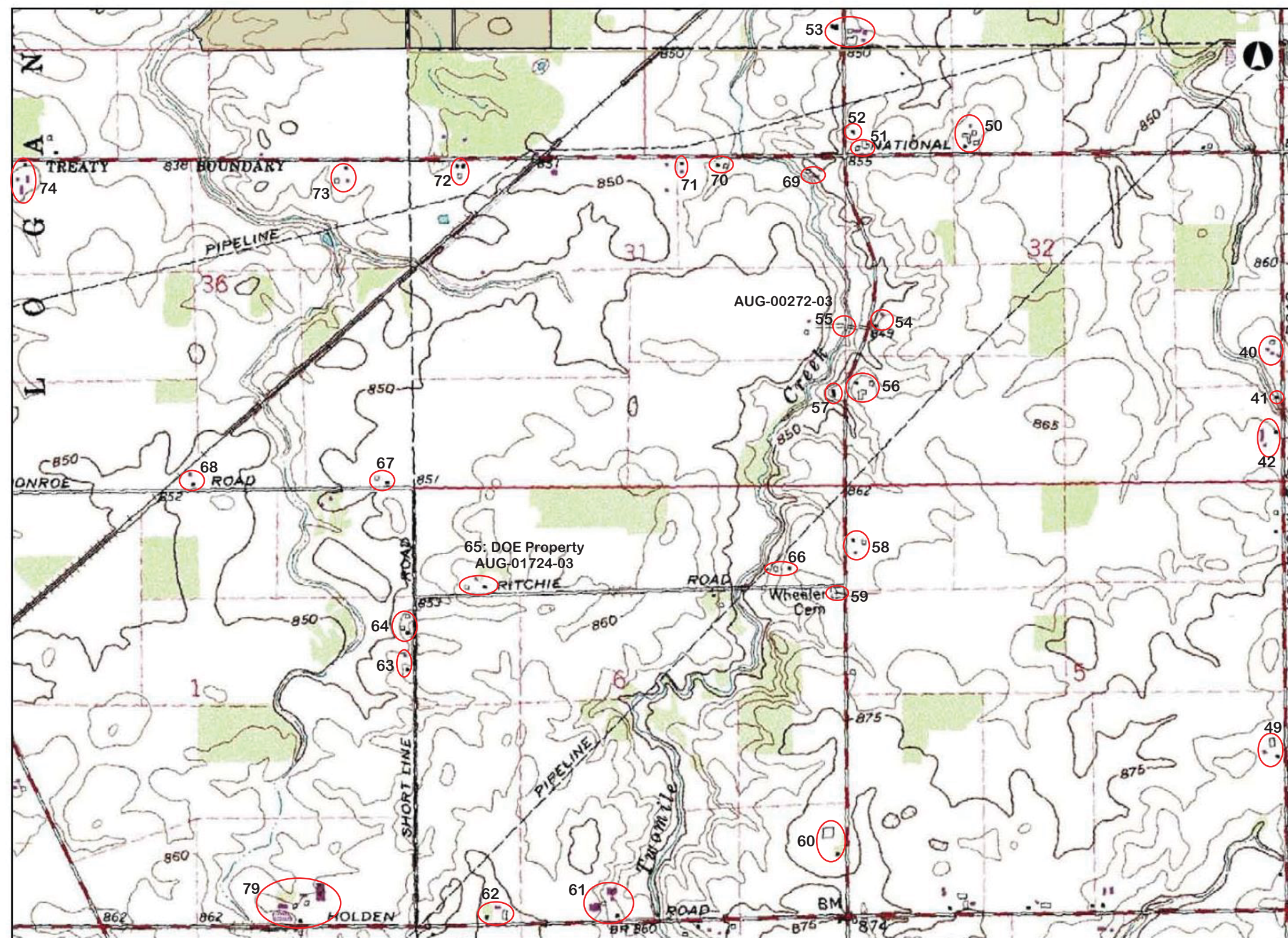
0 0.25 0.5 Miles

1: 18,056

**Copyright/Disclaimer**

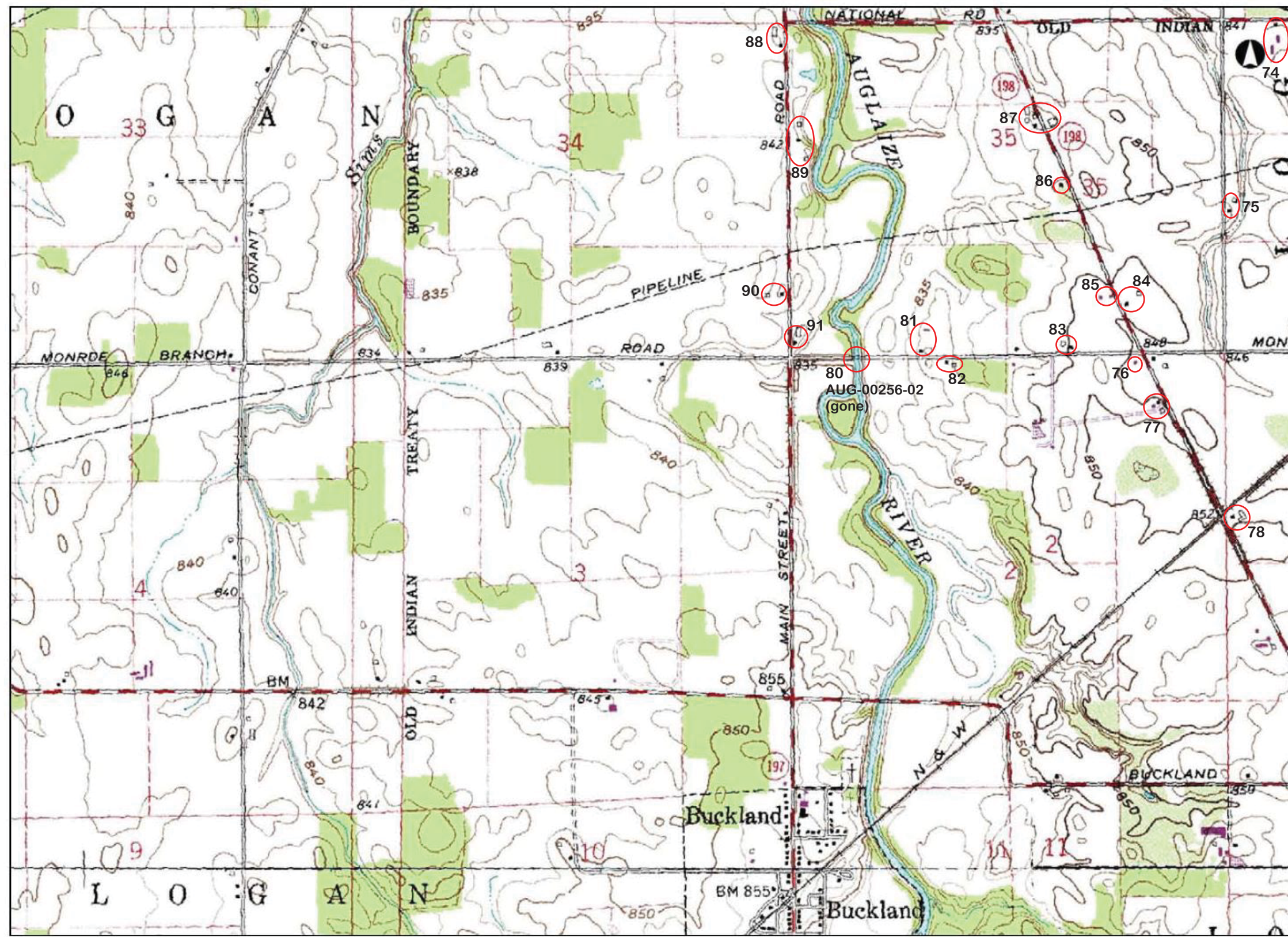
This map is a user-generated shell derived from an Internet mapping site and is for general reference only. Data layers that appear on this map may or may not be accurate, current, or otherwise reliable. THIS MAP IS NOT TO BE USED FOR NAVIGATION.

Date: [Date]  
Project: WOS\_1004\_WMA\_Manual\_Auxiliary\_Sy



Map B

Base Map: USGS 7.5-Minute Series (Topographic) Criderstown, Ohio Quadrangle (1961, Photo-Revised 1983)



State Historic  
Preservation Office

---

**Legend**

- Dams
- UTM Zone Split
- Highways
- Counties

---

0 0.25 0.5 Miles

1: 18,056

---

**Copyright/Disclaimer**

This map is a user-generated static output from an internal mapping site used for general reference only. It is not a substitute for a professional map or survey. Data is not guaranteed to be accurate, current, or complete. This map is NOT TO BE USED FOR NAVIGATION.

---

Date: [blank]  
 Project: [blank]

Date: [blank]  
 Project: WGS\_1984\_Web\_Maps\_Auxiliary\_Sy [blank]

---

Map C

Base Map: USGS 7.5-Minute Series (Topographic) Cridersville, Ohio Quadrangle (1961, Photo-Revised 1983)

**This foregoing document was electronically filed with the Public Utilities**

**Commission of Ohio Docketing Information System on**

**3/25/2021 2:44:12 PM**

**in**

**Case No(s). 20-1605-EL-BGN**

Summary: Application - Supplement to Application – USFWS Coordination and History/  
Architecture  
Reconnaissance Survey Report (Part 2 of 3) electronically filed by Christine M.T. Pirik on  
behalf of Birch Solar 1, LLC