DICKINSONWRIGHTPLLC

150 E. GAY STREET, SUITE 2400
COLUMBUS, OH 43215-3130
TELEPHONE: 614-744-2570
FACSIMILE: 844-670-6009
http://www.dickinsonwright.com

CHRISTINE M. T. PIRIK
CPirik@dickinsonwright.com
614-591-5461

March 25, 2021

Ms. Tanowa Troupe, Secretary
Ohio Power Siting Board
Docketing Division
180 East Broad Street, 11th Floor
Columbus, Ohio 43215-3797

Re: Case No. 20-1605-EL-BGN
In the Matter of the Application of Birch Solar 1, LLC for a Certificate of Environmental Compatibility and Public Need to Construct a Solar-Powered Electric Generation Facility in Allen and Auglaize Counties, Ohio.

Supplement to Application – USFWS Coordination and History/Architecture Reconnaissance Survey Report

Dear Ms. Troupe:

On February 12, 2021, Birch Solar 1, LLC ("Applicant"), filed an application with the Ohio Power Siting Board ("Board") for a certificate of environmental compatibility and public need to construct a solar-powered electric generation facility in Allen and Auglaize Counties, Ohio ("Application").

The purpose of this Supplement to the Application is to provide: the coordination letter received from the United States Fish and Wildlife Service ("USFWS"). The completed History/Architecture Reconnaissance Survey Report ("Report"). These supplements to the Application are explained below.

1. **USFWS Coordination Letter:** The Applicant is committed to ensure that there will be no adverse impact to wildlife resulting from the Project. Application Exhibit R provided correspondence between the Application and the USFWS regarding the Project. Subsequent to that coordination, based upon additional input, including input from the community, the Applicant modified the Project boundary and the site layout. Therefore, as part of the Applicant's continued coordination with USFWS, the Applicant submitted the modified site layout to USFWS and Attachment 1 to this Supplement to the Application includes the correspondence from the Applicant to USFWS dated January 13, 2021, as well as the response from USFWS to the Applicant dated March 1, 2021. As found in Attachment 1, in its concurrence response regarding the modified site layout, USFWS concludes that

"[d]ue to the project, type, size, and location, [USFWS] does not anticipate adverse effect to federally endangered, threatened, or proposed species or proposed or designated critical habitat."

2. **History/Architecture Reconnaissance Survey Report:** As stated in the Application, the Applicant's consultant, Kramb Consulting, LLC, was in the process of finalizing the architectural history report at the time the Application was submitted and, upon completion, the Applicant committed to provide the report to the State Historic Preservation Office ("SHPO") for review. Attached please find that finalized Report as Attachment 2. The Report has been provided to SHPO.

We are available, at your convenience, to answer any questions you may have.

Respectfully submitted,

/s/ *Christine M.T. Pirik*
Christine M.T. Pirik (0029759)
(Counsel of Record)
Terrence O'Donnell (0074213)
Dickinson Wright PLLC
150 East Gay Street, Suite 2400
Columbus, Ohio 43215
Phone: (614) 591-5461
Email: cpirik@dickinsonwright.com
todonnell@dickinsonwright.com

Attorneys for Birch Solar 1, LLC

Cc: James O'Dell
Theresa White
Randall Schumacher
Jonathan Pawley

CERTIFICATE OF SERVICE

The Ohio Power Siting Board's e-filing system will electronically serve notice of the filing of this document on the parties referenced in the service list of the docket card who have electronically subscribed to these cases. In addition, the undersigned certifies that a copy of the foregoing document is also being served upon the persons below this 25th day of March, 2021.

/s/ Christine M.T. Pirik
Christine M.T. Pirik (0029759)

Counsel:

jodi.bair@ohioattorneygeneral.gov
kyle.kern@ohioattorneygeneral.gov

Administrative Law Judge:

michael.williams@puco.ohio.gov

4825-8568-2914 v4 [92234-1]

Attachment 1

USFWS Coordination Letter

.

Stantec

3001 Washington Blvd, Suite 500, Arlington, VA 22201

January 13, 2021

U.S. Fish and Wildlife Service
Ohio Ecological Services Office
4625 Morse Rd Suite 104
Columbus, OH, 43230
Ohio@fws.gov

Re: Birch Solar Project Threatened and Endangered Species Review Request; TAILS# 03E15000-2020-TA-2452

To Whom it May Concern,

As provided in previous correspondence, Lightsource BP is proposing to develop a 300-megawatt (MW) alternating current (AC) utility-scale photovoltaic solar energy project in Allen County and Auglaize County, Ohio. The Project is located approximately three miles southwest of the city of Lima, Ohio. Your response to our initial threatened and endangered species review request dated September 15, 2020 (TAILS# 03E15000-2020-TA-2452) identified the potential need to clear forested habitat within the Project area that could be utilized by Indiana and northern long-eared bats and recommended summer surveys be completed to determine presence or probable absence of the species within the Project area.

Since our initial threatened and endangered species review request, the Project boundary has been modified and a site layout developed that will encompass approximately 1,410 acres of land. The site design was developed incorporating avoidance of a number of environmental features identified during field surveys for the Project, such as wetlands, streams, and forested areas that constitute high quality fish and wildlife habitat. Based on the currently proposed site design depicted in Figure 1, impacts to all forested habitat identified through our field habitat assessment survey has been avoided, thereby eliminating the need to clear trees for construction of the Project. We believe that siting Project infrastructure to avoid this habitat will result in no adverse effects to Indiana or northern long-eared bats from the Project.

Lightsource BP is committed to ensuring that the Project is developed in a manner that avoids impacts to threatened and endangered species and looks forward to continuing to coordinate with your office on this Project.

If you have any questions or need additional information regarding this request, please contact me at 312.636.6848.

Respectfully,

Courtney Dohoney, PMP
Senior Associate, Project Manager

Stantec Consulting Services, Inc.
3001 Washington Boulevard, Suite 500
Arlington, VA 22201

Enclosures (1)

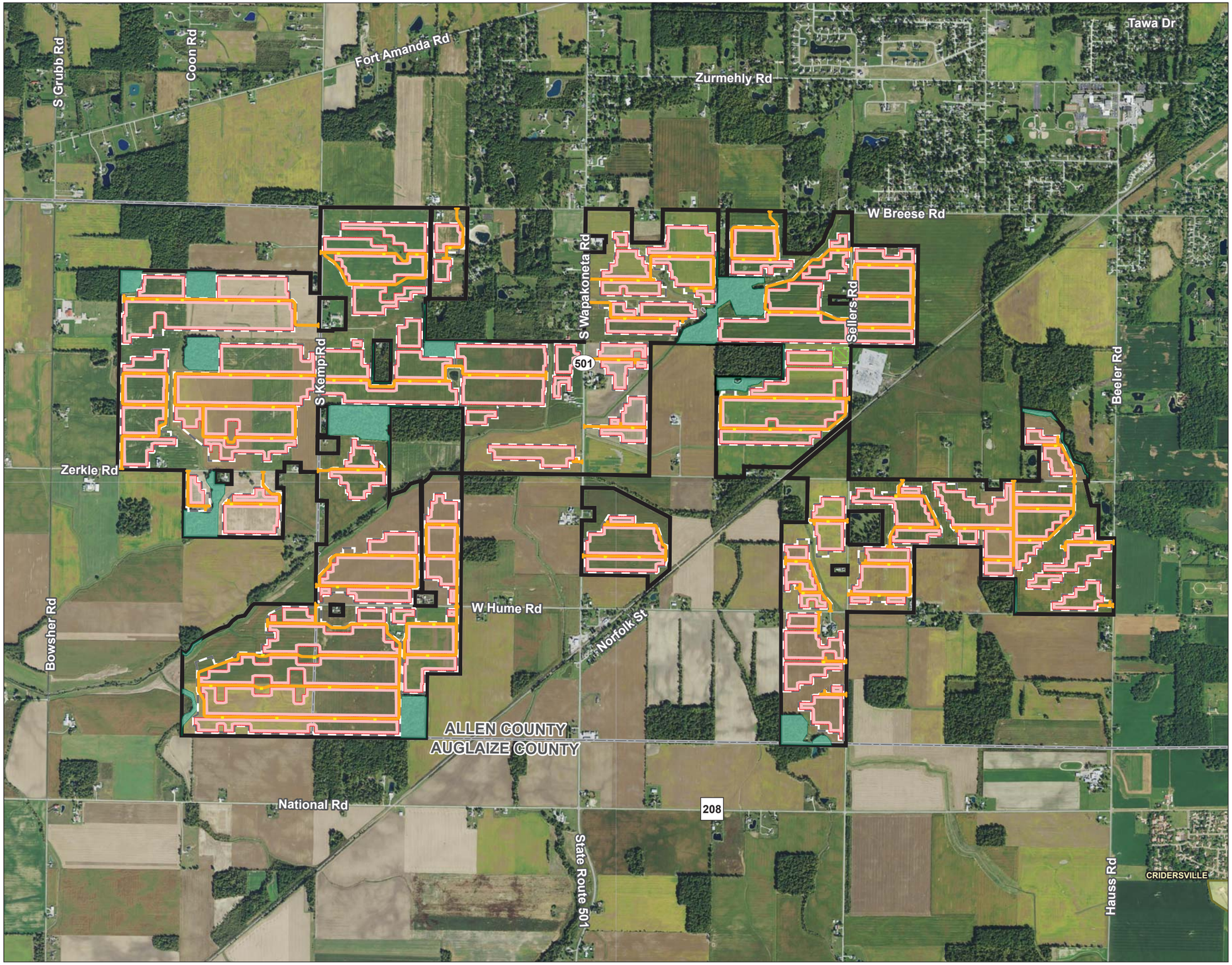

Figure No.
1

Title
Project Site Layout Map

Client/Project
Lightsource bp
Birch Solar Project

2028113238

Project Location
Allen and Auglaize Counties, Ohio

Prepared by JLH on 2021-01-12
TR by XX on 2021-XX-XX
IR by XX on 2021-XX-XX

N

0 1,000 2,000 Feet
(At original document size of 11x17)
1:24,000

Legend
- Project Area
- Solar Array
- Inverter
- Substation
- Access Road
- Fence
- Suitable Forested Bat Habitat

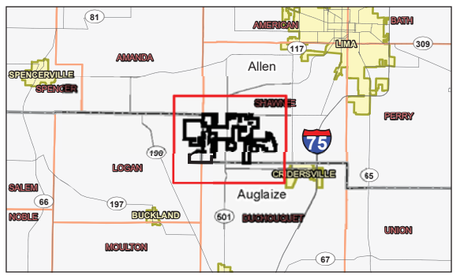

Notes
1. Coordinate System: NAD 1983 StatePlane Ohio North FIPS 3401 Feet
2. Data Sources: Stantec, Lightsource, USGS, NADS
3. Orthophotography: 2019 NAIP

Preliminary Design - Not for Construction

Stantec

Disclaimer: This document has been prepared based on information provided by others as cited in the Notes section. Stantec has not verified the accuracy and/or completeness of this information and shall not be responsible for any errors or omissions which may be incorporated herein as a result. Stantec assumes no responsibility for data supplied in electronic format, and the recipient accepts full responsibility for verifying the accuracy and completeness of the data.

From:	Ohio, FW3
To:	Dohoney, Courtney
Cc:	nathan.reardon@dnr.state.oh.us; Parsons, Kate
Subject:	Birch Solar Project, located on 2,570 acres of land in Allen and Auglaize Counties
Date:	Monday, March 1, 2021 3:22:43 PM
Attachments:	pastedImagebase640.png pastedImagebase641.png

UNITED STATES DEPARTMENT OF THE INTERIOR
U.S. Fish and Wildlife Service
Ecological Services Office
4625 Morse Road, Suite 104
Columbus, Ohio 43230
(614) 416-8993 / Fax (614) 416-8994

TAILS# 03E15000-2020-TA-2452

Dear Ms. Dohoney,

The U.S. Fish and Wildlife Service (Service) received your recent correspondence requesting information about the subject proposal. We offer the following comments and recommendations to assist you in minimizing and avoiding adverse effects to threatened and endangered species pursuant to the Endangered Species Act of 1973 (16 U.S.C. 1531 et seq), as amended (ESA).

Federally Threatened and Endangered Species: Due to the project, type, size, and location, we do not anticipate adverse effects to federally endangered, threatened, or proposed species or proposed or designated critical habitat. If there are any project modifications during the term of this action, or additional information for listed or proposed species or their critical habitat becomes available, or if new information reveals effects of the action that were not previously considered, then please contact us for additional project review.

If you have questions, or if we can be of further assistance in this matter, please contact our office at (614) 416-8993 or ohio@fws.gov.

Sincerely,

Patrice Ashfield
Field Office Supervisor

Attachment 2

History/Reconnaissance Survey Report
Kramb Consulting, LLC
Weller & Associates, Inc.
February 23, 2021

Stantec Consulting Services, Inc
3001 Washington Blvd
Suite 500
Arlington, VA 22201

March 17, 2021
File: 2028113238

Attention: Ms. Kristen Koehlinger
800 E. 17th Ave.
Columbus, OH 43211

Reference: History/Architecture Reconnaissance Survey for the Birch Solar Project - 2020-ALL-49242

Dear Ms. Koehlinger,

On behalf of Birch Solar 1, LLC (Birch Solar), we have worked with Kramb Consulting, LLC and Weller & Associates, Inc. to prepare the attached History/Architecture Reconnaissance Survey for the Birch Solar Project, located in Allen and Auglaize Counties (Project). This report is the culmination of our consultation efforts with your office to determine the survey effort and identification of the area of potential effect, which was agreed to in a coordination letter received on February 2, 2021.

The Project will have a generating capacity of 300 megawatts alternating current and the Project Area encompasses approximately 2,345 acres of private land (see Figure 1). Based on the current Project design, the Facility, which is composed of all components and infrastructure necessary for solar energy generation, will occupy approximately 1,410 acres of the Project Area.

As committed to in Birch Solar's Certificate of Environmental Compatibility and Public Need application submitted to the Ohio Power Siting Board on February 12, 2021, many attempts have been made to limit visibility of the Project and integrate it into the existing landscape. This has been achieved by implementing a 300-foot setback from Breese Road and areas of Wapakoneta Road, setting back from homes at a minimum 300 feet, and also limiting the boundary to the area east of Bowsher Road, south of Breese Road and north of National Road. The road setbacks allow for agricultural production along the roadways creating an additional visual buffer from the Project. Additionally, Birch Solar incorporated community and landowner feedback to identify ways to better integrate the Facility into the landscape. As a result of this effort, the Project design includes cedar post farm fencing around the external facing areas of the Project rather than the originally proposed chain link fencing. This farm fencing will better blend into the existing agricultural landscape.

In addition to the siting and fencing incorporated into the Project, Birch Solar has committed to vegetative screening in strategic locations along the perimeter of the Project to partially screen the Project in views from the nearby residences and roadways. Birch Solar proposes to plant arborvitae trees (*Thuja spp*.) or a similar evergreen tree species to provide screening of the Project from roadways and residences. The trees will be 5 to 6 feet tall at the time of planting and are anticipated to grow to a full height of approximately 8 feet. The trees will be spaced approximately 10 feet on center. A visual of what the plantings could look like, as modeled along W. Hume Road, is provided in the photosimulation below.

Reference: History/Architecture Reconnaissance Survey for the Birch Solar Project - 2020-ALL-49242

Figure 2. Simulated view of the vegetative screening at full height and cedar post farm fencing at a viewpoint along W. Hume Road near the southeastern edge of the Project

Based on the architectural locations identified in the attached report as potentially eligible for listing on the National Register of Historic Places, Birch Solar is committed to vegetative screening, similar to the screening already being proposed on the Project, that would further limit views of the Project from these potentially eligible resources.

We appreciate your review and feedback on the report and look forward to continuing to work with you on this Project.

Regards,

Stantec Consulting Services, Inc.

Courtney Dohoney, PMP
Senior Associate, Project Manager
Phone: 703.385.8554
Courtney.Dohoney@Stantec.com

Reference: History/Architecture Reconnaissance Survey for the Birch Solar Project - 2020-ALL-49242

Attachment: Figure 1 - Project Site Design
History/Architecture Reconnaissance Survey for the Proposed Birch Solar Project in Portions of Shawnee Township, Allen County and Logan Township Auglaize County, Ohio

Reference: History/Architecture Reconnaissance Survey for the Birch Solar Project - 2020-ALL-49242

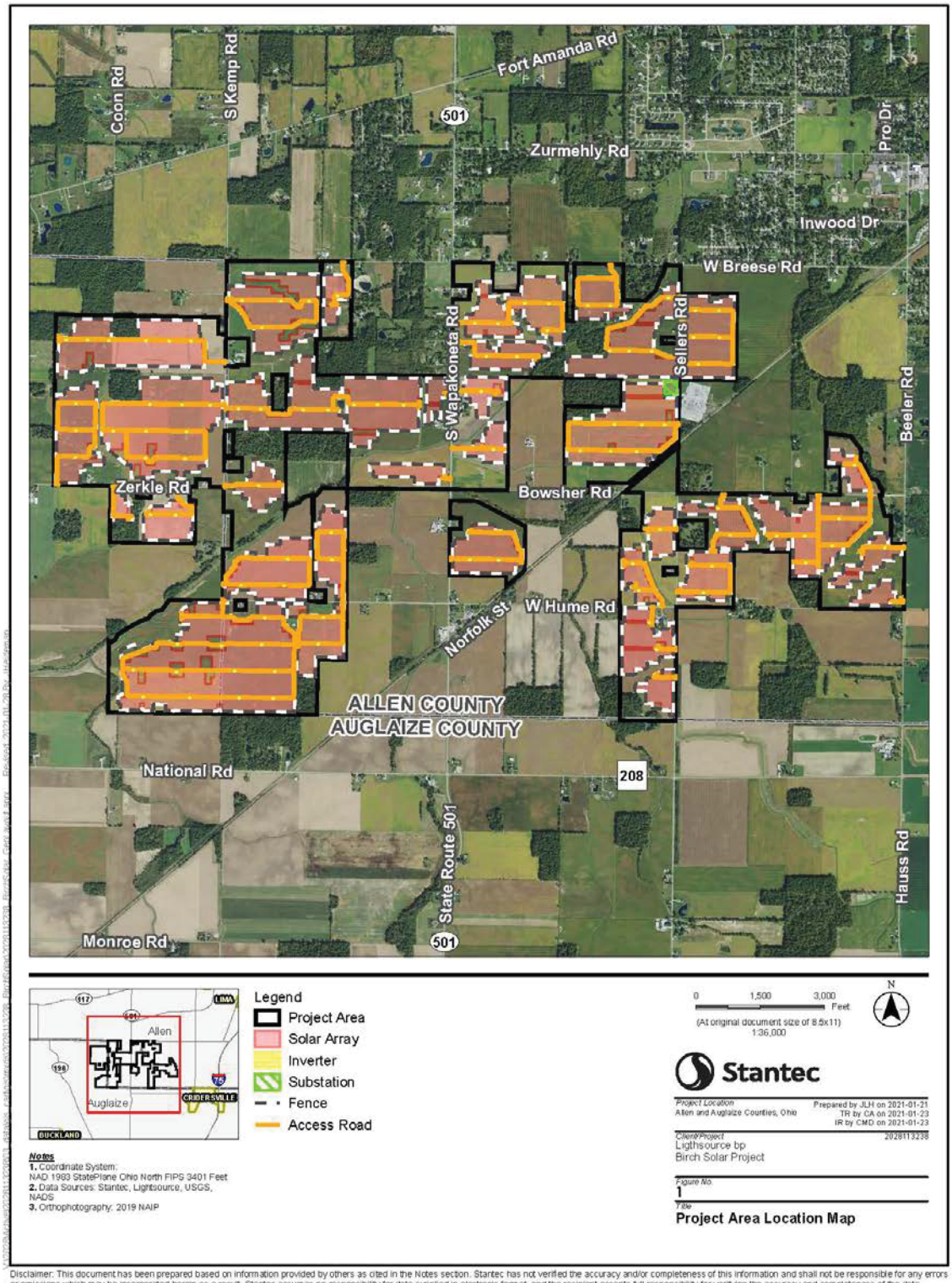

Disclaimer: This document has been prepared based on information provided by others as cited in the Notes section. Stantec has not verified the accuracy and/or completeness of this information and shall not be responsible for any errors or omissions which may be incorporated herein as a result. Stantec assumes no responsibility for data supplied in electronic format, and the recipient accepts full responsibility for verifying the accuracy and completeness of the data.

History/Architecture Reconnaissance Survey for the Proposed Birch Solar Project in Portions of Shawnee Township, Allen County and Logan Township Auglaize County, Ohio

SHPO Reference Number
2020-ALL-49242

Prepared By:
Kramb Consulting, LLC
Amy L. Kramb, Architectural Historian
7511 Riverside Drive
Dublin, Ohio 43016
614.264.7078

Submitted Through:
Weller & Associates, Inc.
Ryan Weller
1395 West Fifth Avenue
Columbus, Ohio 43212
614.485.9435

Leading Agency:
Ohio Power Siting Board

February 23, 2021

Abstract

Birch Solar 1, LLC desires to construct a solar panel farm in portions of Shawnee Township, Allen County and Logan Township, Auglaize County, Ohio. The overall project area equates to 2,345 acres. The construction area (i.e. the panels, road, and fencing) equates to 1,410 acres. The irregularly shaped construction areas are within agricultural parcels and skirt existing roadways, railroads, pipelines, residences, streams and other nature features. The proposed Birch Solar project involves mounting solar panels on metal racks configured in rows. The solar panels will not exceed ten feet in height. The arrays of solar panels will be enclosed by a fence which will not exceed seven in height. Other above ground project components within the fenced area may include: gravel roads to access the arrays; associated equipment mounted on concrete pads; and, a substation building or facility not exceeding one-story in height.

In order to construct the proposed Birch Solar project, the client is preparing an application for the Ohio Power Siting Board in accordance with Ohio Administrative Code Section 4906. Part of the Ohio Power Siting Board application process requires the client to identify history/architecture resources within the vicinity of the project. Consequently, Kramb Consulting conducted a History/Architecture reconnaissance survey to identify above-ground cultural resources within an area of potential effect (APE) that extends approximately 2-miles beyond the proposed construction areas. The APE was reduced to the northeast and southeast of the proposed construction areas where the 2-mile radius encroached upon the communities of Fort Shawnee and Cridersville; and, the APE was slightly reduced to the west where the 2-mile radius stretched west of the Auglaize River.

In summary, Kramb completed history/architecture field investigations on January 9 and January 16, 2021 to identify history/architecture resources listed on or eligible for the National Register of Historic Places (NRHP) which may be impacted by the construction of the proposed Birch Solar project. During field investigations, Kramb identified 486 architectural locations with the APE. Of the architectural locations identified, Kramb **recommends that the following eight are potentially eligible for the NRHP**:

- **AUG-00272-03 (AL 55):** AUG-00272-03 is recommended eligible for the NRHP under Criterion C as a surviving example of the Morrison Patent Wrought Iron Arch Truss Bridge type built by Dayton's Columbia Bridge Works throughout the Midwest in the late 1800s.
- **ALL-00703-06 (AL 135):** ALL-00703-06 is potentially eligible for the NRHP under Criterion C as a significant example of a relatively unaltered late-1800s rural church with Gothic Revival elements.
- **ALL-00721-07 (AL 164):** ALL-00721-07 is potentially eligible for the NRHP under Criterion C as a significant representation of the US military's Quonset type building repurposed in a civilian setting.
- **ALL-00726-07 (AL 198):** ALL-00726-07 is potentially eligible for the NRHP under Criterion C as a significant example of a rural farmstead with a Colonial Revival style residence and a Three Bay Barn.
- **ALL-00722-07 (AL 331):** ALL-00722-07 is potentially eligible for the NRHP under Criterion C as a significant representation of a single-family residential building with Tudor style elements.
- **ALL-00723-06 (AL 432):** ALL-00723-06 is potentially eligible for the NRHP under Criterion C as a significant example of a vernacular style, Gabled Ell type farmhouse from the late 1800s.
- **ALL-00724-07 (AL 484):** ALL-00724-07 is potentially eligible to the NRHP under Criterion C as a significant example of a rural farmstead with a Craftsman style, Dormer Front Bungalow and a Three Bay Barn.

- **ALL-00725-07 (AL 485):** ALL-00725-07 is recommended potentially eligible for the NRHP under Criterion C as a unique example of a relatively unaltered residence and outbuildings with a mix of stylistic elements.

In addition to the eight architectural locations found potentially eligible as part of this survey, the APE also contains the following **seven architectural locations previously listed on or determined eligible for the NRHP**:

- **AUG-01724-03 (AL 65)** Determination of Eligibility (DOE) 12513 Ritchie Road
- **AUG-01708-02 (AL 118)** Fort Amanda Toilet Building
- **AUG-01709-02 (AL 119)** Fort Amanda Grill Shelter
- **AUG-01707-02 (AL 120)** Fort Amanda Large Picnic Shelter
- **Fort Amanda Cemetery-OGS #777 (AL 121)**
- **AUG-01710-02 (AL 122)** Fort Amanda Monument; and,
- **Fort Amanda NR #70000484 (AL 123)**.

Furthermore, field investigations identified **one potential district within the APE**. The initial reconnaissance survey indicates that the community of Hume may be a potential historic district eligible for the NRHP under Criterion A as a significant representation of a surviving, rural, railroad community possibly associated with the oil boom in Allen County. The **community of Hume contains 35 architectural locations: AL 157-158 and AL 164 through AL 193**. However, the scope of this reconnaissance survey does not include the determination of district boundaries and the identification of all contributing and non-contributing resources within a district. Additional research on the community of Hume, its occupants, and its relation to or association with the area's oil industry is necessary in order to fully evaluate significance and integrity of buildings within the proposed district.

Of the 486 architectural locations identified within the APE, the following four were not evaluated for NRHP because the buildings were not visible from the public right-of-way due to distance and existing vegetation: AL 103, AL 109, AL 452, and AL 470.

In conclusions, it is anticipated that the following potentially eligible architectural locations may be impacted by views of the proposed solar arrays.

- **ALL-00726-07 (AL 198):** ALL-00726-07 will be in full view of solar arrays proposed for installation directly across the street.
- **ALL-00721-07 (AL 164):** There are no intervening buildings to block views of solar arrays proposed for installation about 2,400 feet west of ALL-00721-07.
- **Potential District, Community of Hume (AL 157-158 and AL 164 through AL 193):** Regardless of specifically identified boundaries, any identified historic district within the limits of Hume will have views of proposed solar arrays in agricultural fields about 0.45-mile west of Hume, 0.13-mile north of Hume, and 0.52-mile east of Hume.
- **ALL-00703-06 (AL 135):** Existing wooded lots at the northwest corner of this nearest proposed solar arrays should limit views of the arrays from ALL-00703-06. Without the existing trees, ALL-00703-06 may have views of the solar arrays, although views will be minimized by the intervening 3,000 feet.

Birch Solar 1, LLC will work with the Ohio State Historic Preservation Office to ensure installation of appropriate fencing and vegetative screening that minimizes visual impacts to potentially eligible resources.

Table of Contents

Abstract ..... **ii**

Table of Contents ..... **iv**

List of Appendices ..... **v**

List of Figures ..... **v**

1.0 Introduction **1**

2.0 Secondary Source Review **1**

2.1 Methodology 1
2.2 Previously Documented Resources 2
2.2.1 National Historic Landmarks 2
2.2.2 National Register of Historic Places Listings 2
2.2.3 Determination of Eligibility Listings 3
2.2.4 Ohio Genealogical Society Cemetery Listings 3
2.2.5 Ohio Historic Inventory Listings 6
2.2.6 Previously Conducted Cultural Resources Surveys 12

3.0 Historic Context **13**

3.1 Project Location 13
3.2 Native Americans in Northwest Ohio 13
3.3 Fort Amanda 14
3.4 The Formation of Allen County, Shawnee Township, and Amanda Township 15
3.5 The Formation of Auglaize County, Duchouquet Township, and Logan Township 16
3.6 The Great Oil Boom 17
3.7 A Review of Available Mapping 18

4.0 History/Architecture Survey Methodology **18**

4.1 History/Architecture Survey Methodology Report 18
4.1.1 Definition of the APE 19
4.1.2 Proposed Survey Methods 19
4.2 History/Architecture Field Survey and Documentation Methodology 20

5.0 History/Architecture Survey Results **21**

5.1 The Area of Potential Effect 21
5.2 Survey Approach 22
5.3 Architectural Locations Identified 22
5.3.1 House Types Identified 22
5.3.2 House Styles Identified 26

5.3.3 Barn Types Identified 28
5.3.4 Previously Documented Resources 29
6.0 Analysis and Recommendations 32
6.1 National Register Review Criteria 32
6.2 Assessing National Register Eligibility 32
6.3 Findings 33
6.3.1 National Register Listed and Eligible 33
6.3.2 Potentially Eligible Architectural Locations 34
6.3.3 Potentially Eligible District 40
6.3.4 Non-Eligible Locations Warranting Further Explanation 41
6.3.5 Architectural Locations Not Evaluated 42
6.4 Conclusions 43
7.0 References Cited 45

List of Appendices

Appendix A: Figures
Appendix B: Ohio Historic Inventory Forms
Appendix C: Architectural Location Map Sheets
Appendix D: Table of Architectural Locations
Appendix E: Correspondence

List of Figures

Figure 1: Showing the approximate location within Allen County and Auglaize County, Ohio of the proposed Birch Solar Project (Inset showing the location of Allen County and Auglaize County within the State of Ohio)

Figure 2: Portion of the *USGS 7.5-Minute Series (Topographic) Cridersville, Ohio Quadrangle* (1961, Photo-Revised 1983) highlighting construction areas for the proposed Birch Solar Project

Figure 3: Aerial image highlighting construction areas for the proposed Birch Solar Project

Figure 4: SHPO GIS mapping showing previously documented resources within a 1-mile radius of the proposed Birch Solar Project

Figure 5: SHPO GIS mapping showing previously documented resources within a 2-mile radius of the proposed Birch Solar Project

Figure 6: SHPO GIS mapping showing previously documented resources within a 5-mile radius of the proposed Birch Solar Project

Figure 7: View shed map for the proposed Birch Solar Project

Figure 8: Aerial image showing the approximate area of potential effect (APE) in relation to the project construction areas plus a buffer with a 2-mile radius

Figure 9: Portions of USGS 15-minute topographic quadrangles showing the approximate area of potential effect (APE) in portions of Allen County, Shawnee and Amanda Townships and Auglaize County, Logan and Duchouquet Townships

Figure 10: Portion of the *Atlas of Allen County, Ohio: From Records & Original Surveys* (Harrison 1880) showing Shawnee Township sections within the APE

Figure 11: Portion of the *Atlas of Allen County, Ohio: From Records & Original Surveys* (Harrison 1880) showing the community of Hume within the APE

Figure 12: Portion of the *Atlas of Allen County, Ohio: From Records & Original Surveys* (Harrison 1880) showing Amanda Township sections within the APE

Figure 13: Portion of the *Atlas of Auglaize County, Ohio: From Records & Original Surveys* (Howland 1880) showing Duchouquet Township sections within the APE

Figure 14: Portion of the *Atlas of Auglaize County, Ohio: From Records & Original Surveys* (Howland 1880) showing the community of Cridersville within the APE

Figure 15: Portion of the *Atlas of Auglaize County, Ohio: From Records & Original Surveys* (Howland 1880) showing Logan Township sections within the APE

Figure 16: Image showing the location of Fort Amanda and its associated resources in relation to the nearest proposed solar arrays

Figure 17: Image showing the location of the nearest proposed solar arrays to AUG-01724-03 (AL 65), AUG-00272-03 (AL 55) and the OGS #759 Crawford-Romshe-Wheeler Cemetery (AL 59)

Figure 18: Image showing the location of ALL-00703-06 (AL 135) in relation to the nearest proposed solar arrays

Figure 19: Image showing the location of the nearest proposed solar arrays to the NRHP Griffith Breese Farm, AUG-00031-07, ALL-00501-07, and the OGS #215 Shawnee Cemetery

Figure 20: Image showing the location of OGS #216 St. Matthews Lutheran Cemetery (AL 294) in relation to the nearest proposed solar arrays

Figure 21: Image showing the location of ALL-00721-07 (AL 164) in relation to the nearest proposed solar arrays

Figure 22: Image showing the location of ALL-00726-07 (AL 198) in relation to the surrounding solar arrays

Figure 23: Image showing the location of ALL-00722-07 (AL 331) in relation to the nearest proposed solar arrays

Figure 24: Image showing the location of ALL-00723-06 (AL 432) in relation to the nearest proposed solar arrays

Figure 25: Image showing the nearest proposed solar arrays to ALL-00724-07 (AL 484) and ALL-00725-07 (AL 485)

Figure 26: Portion of the *USGS 15-Minute Series (Topographic) Lima, Ohio Quadrangle (1906, reprint 1943)* showing the community of Hume in Allen County, Shawnee Township

Figure 27: Allen County Auditor map (2020) showing the community of Hume in Allen County, Shawnee Township

Figure 28: Image showing the community of Hume in relation to the nearest proposed solar arrays

Figure 29: Image showing the unevaluated architectural locations (AL 103, 109, 452 & 470) in relation to the nearest proposed solar arrays

1.0 Introduction

Birch Solar 1, LLC desires to construct a solar panel farm in portions of Shawnee Township, Allen County and Logan Township, Auglaize County, Ohio. The overall project area equates to 2,345 acres. The construction area (i.e. the panels, road, and fencing) equates to 1,410 acres. The irregularly shaped project area is located southwest of the City of Lima in northwest Ohio (Appendix A: Figure 1). The northern edge of the project is bounded by W. Breese Road. The communities of Fort Shawnee and Cridersville are situated east of the project area. The Allen County and Auglaize County line bounds the southern edge of the project area. The western edge of the project area extends into Auglaize County, Logan Township, Sections 24 and 25 to the west of Kemp Road. More specifically, the proposed construction areas are located within Allen County, Shawnee Township, Sections 19, 20, 21, 28, 29 and 30 and Auglaize County, Logan Township, Sections 24 and 25. The irregularly shaped construction areas are within agricultural parcels and skirt existing roadways, railroads, pipelines, residences, streams and other nature features. See Appendix A: Figure 2.

The proposed Birch Solar project involves mounting solar panels on metal racks configured in rows. The solar panels will not exceed ten feet in height. The arrays of solar panels will be enclosed by a fence which will not exceed seven feet in height. Other above ground project components within the fenced area may include: gravel roads to access the arrays; associated equipment mounted on concrete pads; and, a substation building or facility not exceeding one-story in height.

In order to construct the proposed Birch Solar project, the client is preparing an application for the Ohio Power Siting Board in accordance with Ohio Administrative Code Section 4906. Part of the Ohio Power Siting Board application process requires the client to identify history/architecture resources within the vicinity of the project.

2.0 Secondary Source Review

2.1 Methodology

Before conducting field investigations for this project, Kramb Consulting (Kramb) completed a secondary source review to identify previously documented resources within the area of potential effect (APE). On December 29, 2020, Kramb performed a Section 106 records search using the Ohio State Historic Preservation Office (SHPO) Geographic Information System (GIS) database. The records search reviewed the following resources:

- National Historic Landmark (NHL) listings;
- National Register of Historic Places (NRHP) listings;
- Determination of Eligibility (DOE) listings;
- Ohio Genealogical Society (OGS) cemetery listings;
- Ohio Historic Inventory (OHI) listings;
- Ohio Historic Bridge Inventory listings; and,
- Previously Conducted History/Architecture & Cultural Resources Management Reports.

The records search was conducted for areas with the following parameters:

- The proposed construction areas (Appendix A: Figure 3);
- The proposed construction areas plus a buffer with a 1-mile radius (Appendix A: Figure 4);
- The proposed construction areas plus a buffer with a 2-mile radius (Appendix A: Figure 5); and,
- The proposed construction areas plus a buffer with a 5-mile radius (Appendix A: Figure 6).

The results of the records search are summarized in Section 2.2, below, based on resource type. Kramb also reviewed the following sources.

- Allen County Auditor's property search website: http://allencountyohpropertytax.com/home.aspx
- Auglaize County Auditor's property search website: https://auglaizeoh-auditor-classic.ddti.net/
- USGS 7.5-Minute Series (Topographic) Cridersville, Ohio Quadrangle (1961, 1971, & 1983)
- USGS 7.5-Minute Series (Topographic) Lima, Ohio Quadrangle (1961, photo-revised 1983)
- USGS 15-Minute Series (Topographic) Lima, Ohio Quadrangle (1906, reprint 1943)
- USGS 15-Minute Series (Topographic) Spencerville, Ohio Quadrangle (1911, reprint 1942)
- *Atlas of Allen County, Ohio: From Records & Original Surveys* (Harrison 1880)
- *Atlas of Auglaize County, Ohio: From Records & Original Surveys* (Howland 1880)
- *History of Allen County, Ohio* (Warner, Beers & Company 1885)
- *Atlas of Auglaize County with Historical and Biographical Sketches* (Walsh 1898)
- *History of Allen County, Ohio and Representative Citizens* (Miller and Baxter 1906)
- *Atlas and History of Auglaize County with Biographical Sketches* (Meyer 1917)
- *A Standard History of Allen County, Ohio* (Rusler 1921)
- *History of Auglaize County, Ohio* (McMurray 1923)
- *Allen County Maps* (Metropolitan Bank 1946)

2.2 Previously Documented Resources

2.2.1 National Historic Landmarks

There are no NHL locations within the proposed construction areas or within a 5-mile radius.

2.2.2 National Register of Historic Places Listings

There are no NRHP listed properties or districts within the proposed construction areas and none within a 1-mile radius. The following NRHP districts were identified within the larger search radii.

Table 1: NRHP Listings within the Search Radii

Name	NRHP Ref #	Address	UTM	w/in 1-mile	w/in 2-miles	w/in 5-miles
West Market Street Boulevard Historic District	04001201	1410-1529 W. Market Street, Lima	16, 741900E 4513640N	no	no	yes
Breese, Griffith Farm	83001942	2875 Fort Amanda Rd.	16, 740039E 4509423N	no	**yes**	yes
Fort Amanda Site	70000484	9 miles NW of Wapakoneta on SR 198	16, 7303836E 4506766N	no	**yes**	yes

The NRHP listed West Market Street Boulevard Historic District contains thirty-five single-family residences within a densely populated area immediately west of downtown Lima. The NRHP district is over 4.5-miles northeast of the closest proposed solar arrays and would have no views of the arrays due to distance and intervening buildings.

The NRHP listed Griffith Breese Farm is located over 1.5-miles northeast of the closest proposed solar arrays. The Griffith Breese house and barn recorded as ALL-00031-07 remain intact, but the approximately 60 acres of surrounding farmland have been developed as Shawnee-Breezewood Estates subdivision which contains thirty-nine single-family residences constructed in the early 2000s.

The NRHP listed Fort Amanda site is an Ohio History Connection site managed locally by the Johnny Appleseed Metropolitan Park District. The park is located on the west bank of the Auglaize River over 1.5-miles west of the closest proposed solar arrays. The park was once the site of Fort Amanda, a major supply depot for the American army during the War of 1812. An Ohio History Marker and a granite monument mark the site where the fort once stood. Also within the park is the Fort Amanda Cemetery.

2.2.3 Determination of Eligibility Listings

There are no DOE listings within the proposed construction areas and none within a 1-mile radius. The following DOE listings were identified within the larger search radii.

Table 2: DOE Listings within the Search Radii

Address (OHI#)	Project Name	Eligibility Criterion	Effect Determination	w/in 1-mile	w/in 2-miles	w/in 5-miles
1120 S. Main Street, Lima[1]	25 demolitions for job ready sites (#2007-ALL-1899)	Criterion A and C	Adverse Effect	no	no	yes (but, demolished)
1175 W. Wayne St., Lima	Community Development Block Grant Project	Criterion C	Adverse Effect	no	no	yes
12153 Ritchie Rd., Lima **(AUG-01724-03)**	Sawmiller Farms Wind Turbine (#2010-AUG-13562)	Criterion C	No Adverse Effect	no	**yes**	yes

[1]The SHPO GIS database indicates that this DOE listing is demolished.

2.2.4 Ohio Genealogical Society Cemetery Listings

There are no OGS cemetery listings within the proposed construction areas. The following OGS cemetery listings were identified within the larger search radii. There are twenty-two cemeteries within the 5-mile radius, four cemeteries within the 2-mile radius, and one cemetery within a 1-mile radius of the proposed construction areas.

Table 3: OGS Cemetery Listings within the Search Radii

OGS #	Name	Location[1]	Township, County	w/in 1-mile	w/in 2-miles	w/in 5-miles
122	Amanda Baptist	Just north of SR 117. On east side of Conant Road.	Amanda, Allen	no	no	yes
123	Christie Chapel-Maplewood	Just north of old section of SR 117. East of Conant Road. Adjoins Amanda Baptist Cemetery to the north.	Amanda, Allen	no	no	yes
125	Mack	On Auglaize County line. North side of Amanda Road/Deep Cut Road. 800 feet east of Eisley Road.	Amanda, Allen	no	no	yes
129	Allentown	In Allentown	American, Allen	no	no	yes
130	Old Allentown-Old Christian Union-Christian Union	At Allentown. 0.1 mile north of SR 81. At corner of Town Street and Van Buren.	American, Allen	no	no	yes
193	Fletcher	Northeast corner of SR 65 and Breese/Roathe Road.	Perry, Allen	no	no	yes
198	Saint Pauls Evangelical Lutheran Church-(Luther)	Northwest corner of St John's Road (SR 65) and Breese Road.	Perry, Allen	no	no	yes
213	Gethsemane-Gethsemani-Catholic (Gerhsemane)	Lima city limits. On SR 117. 2001 Spencerville Road	Shawnee, Allen	no	no	yes
214	Jewish-Shaare-Zedek	At edge of Lima. 0.25 mile south of SR 117. Merlin Avenue	Shawnee, Allen	no	no	yes
215	**Shawnee**	Northwest corner of Zurmehly and Shawnee Roads.	Shawnee, Allen	no	**yes**	yes
216	**Saint Mathews Evangelical Lutheran**	0.25 mile north of Hume Road. West of Shawnee Road. 5050 St Mathews Drive. Cridersville.	Shawnee, Allen	**yes**	**yes**	yes
217	Woodlawn	At city limits of Lima. SR 117 and South Woodlawn Avenue. 1751 Spencerville Road. Lima.	Shawnee, Allen	no	no	yes
756	Union Bethel-Bethel	Four miles north of Wapakoneta. On CR 25A between Buckland-Holden Road (CR 190) and Hengstler Road (TR 176).	Duchouquet, Auglaize	no	no	yes
757	Conner-Gardner-Kaiser	1500 feet off Town Line Road (CR 191). 1000 feet off Hengstler Road (TR 176).	Duchouquet, Auglaize	no	no	yes
758	Craft-Presar	1.5 miles west and 2 miles north of Uniopolis. 0.75 mile from Buckland-Holden Road (CR 190). On west side of Town Line Road (CR 191).	Duchouquet, Auglaize	no	no	yes
759	**Crawford-Romshe-(Wheeler)**	Five miles north of Wapakoneta. At southwest intersection of SR 501 and Ritchie Road (TR 198).	Duchouquet, Auglaize	no	**yes**	yes

OGS #	Name	Location[1]	Township, County	w/in 1-mile	w/in 2-miles	w/in 5-miles
766	Stuevely-Two Mile-Wheeler-(Stevely)	Between Wapak-Buckland Road (TR 180) and Buckland-Holden Road (CR 190). West side of Wapakoneta-Cridersville Road (CR 151).	Duchouquet, Auglaize	no	no	yes
775	Jacob Baker	Northeast of Buckland. Kossuth-Buckland Road (SR 197).	Logan, Auglaize	no	no	yes
776	Buckland	In northeast quadrant of Buckland. Close to Auglaize River.	Logan, Auglaize	no	no	yes
777	**Fort Amanda**	3.5 miles north of Buckland. At Fort Amanda State Park. On east side of SR 198.	Logan, Auglaize	no	**yes**	yes
778	German Zion	1.7 miles north-northeast of Kossuth. At northeast corner of intersection of CR 81 (Eisley Road) and TR 220 (Burnfield Road).	Logan, Auglaize	no	no	yes
780	Crow	Three miles southeast of Buckland. Buckland-River Road (CR 117A).	Moulton, Auglaize	no	no	yes

[1]The location is as recorded in the SHPO GIS database and has not been field verified.

As indicated in Table 3, the St. Matthews Evangelical Lutheran Cemetery (OGS #216) lies within the APE near the intersection of Shawnee Road and W. Hume Road. According to the church's website (St. Matthews Lutheran Church 2020), burials within St. Matthews Cemetery range from 1837 to the present; and, many of the founding members of the church are buried in the cemetery. The cemetery contains family members of early settlers with the surnames of DeLong, Mowery, Shappell, Bowsher, Reichelderfer, Brandt, Lower, Moyer, Crider, Spyker, Sellers, and Meffley.

The Crawford-Romshe (Wheeler) Cemetery (OGS #759) lies within the APE at the southwest corner of Ritchie Road and S. Wapakoneta Road (State Route 501). The inactive cemetery contains less than two-dozen headstones which date to the mid-to-late 1800s.

Also within the APE is the Fort Amanda Cemetery (OGS #777). Located on the west bank of the Auglaize River within the boundaries of the NRHP-listed Fort Amanda site, the Fort Amanda Cemetery contains graves ranging from 1812 to the present. For more information, see Section 3.3, below.

The Shawnee Cemetery (OGS #215) is outside of the APE but is within a 2-mile radius of the proposed construction areas. The cemetery is located at the northwest corner of Zurmehly Road and Shawnee Road on the east bank of the Little Ottawa River. According to an article in the *Lima News* (Hoersten 2015), the first burial at what would become Shawnee Cemetery took place in July 1832. The burial was that of Thomas Reed, the five year old son of the landowner Benjamin Reed. The land for the cemetery was sold in sections by Benjamin Reed, Isaac Bowsher, and Ezekiel Hover to the trustees of Shawnee Township in transactions that occurred between 1854 and 1897. The cemetery is presently maintained by Shawnee Township and remains an active burial ground.

2.2.5 Ohio Historic Inventory Listings

There are no OHI listings within the proposed construction areas. The following OHI listings were identified within the larger search radii. The information in Table 4, below, is as indicated within the SHPO GIS database. In summary, there are eighty-eight OHI listings within a 5-mile radius of the proposed construction areas and eleven OHI listings within a 2-mile radius of the proposed construction areas. There are only two OHI listings within a 1-mile radius of the proposed construction areas (Appendix A: Figure 4). All OHI forms are included in Appendix B.

Table 4: OHI Listings within the Search Radii

OHI Number	UTM[1] Easting	UTM[1] Northing	Present Name	Street Address	City or Township	Architectural Style	Age	w/in 1-mile	w/in 2-miles	w/in 5-miles
ALL0000508	744521	4512169	Reliable Markets Building	901-903 S Main St	Lima	Italianate	1901	no	no	yes
ALL0000608	744525	4512401	St John Evangelical Church	777 S Main St	Lima	Neo-Classical Revival	1920	no	no	yes
ALL0003107	740274	4509664	Griffith Breese House	2775 Ft Amanda Rd	Shawnee Township		1848	no	**yes**	yes
ALL0003302	738998	4513740	Melvin & Mary Wilkins House	155 Sheriff Drive	Lima		1850	no	no	yes
ALL0003408	742704	4513687	John Boose House	1028 W Market St	Lima		1892	no	no	yes
ALL0014207	743970	4510870	Teledyne Ohio Steel	W 4th at B&O RR PO Box F	Lima	International	1939	no	no	yes
ALL0021008	742520	4513120	Richard E Link House	408 S Cole St	Lima	Neo-Classical Revival	1905	no	no	yes
ALL0021108	742488	4512996	Helen McDonald House	1522 Lakewood Ave	Lima	Bungalow	1917	no	no	yes
ALL0021208	742461	4512938	Edward Bronikowski House	1531 Lakewood Ave	Lima	Bungalow	1917	no	no	yes
ALL0022108	743242	4513388	Yoshiko I Vorhes House	234 S Collet St	Lima	Queen Anne	1895	no	no	yes
ALL0022208	742999	4513417	Marjorie J Meade Property	5 Jean Ct	Lima	Bungalow	1917	no	no	yes
ALL0022508	743296	4513644	Property of Huntington Bank	757 W Market St	Lima	Queen Anne	1895	no	no	yes

OHI Number	UTM[1] Easting	UTM[1] Northing	Present Name	Street Address	City or Township	Architectural Style	Age	w/in 1-mile	w/in 2-miles	w/in 5-miles
ALL0022708	743011	4513634	Unitarian Fellowship of Lima	875 W Market St	Lima	Prairie	1911	no	no	yes
ALL0023608	744522	4512368	Saint Johns Rectory	781 S Main St	Lima	Italianate	1890	no	no	yes
ALL0023708	744559	4512369	St Johns Rectory Heating Plant	781 S Main St (rear)	Lima	Second Empire/Mansard	1911	no	no	yes
ALL0023908	744459	4512531	Allen House	724-726 S Main St	Lima	Not Determined	1890	no	no	yes
ALL0024408	744526	4512036	Holleran Hotel	953 S Main St	Lima	Vernacular	1890	no	no	yes
ALL0024808	744459	4512547	South Side Pawn Brokers	716-720 S Main St	Lima	Italianate	1890	no	no	yes
ALL0024908	744462	4512447	Hutchinson & Burke House	756 S Main St	Lima		1890	no	no	yes
ALL0025008	744462	4512435		758 S Main St	Lima	Vernacular	1890	no	no	yes
ALL0025108	744474	4512129	Fallenda House	918-920 S Main St	Lima	Queen Anne	1890	no	no	yes
ALL0025208	744476	4512057		940 S Main St	Lima	Queen Anne	1890	no	no	yes
ALL0025508	744019	4512575		700 S Broadway St	Lima	Queen Anne	1890	no	no	yes
ALL0029702	736137	4514719	Don Duffman House	1000 N Wapak Rd	American Township	Vernacular	1890	no	no	yes
ALL0045707	740516	4511773	Shawnee School	1130 Shawnee Rd	Amanda Township	Mission	1915	no	no	yes
ALL0049502	736740	4515116	Allentown UM Church	4900 Poling Rd (at SR 81)	American Township	Vernacular	1909	no	no	yes
ALL0049908	742511	4513249	Robenalt House	324 S Cole St	Lima	Tudor/English Revival	1925	no	no	yes
ALL0050006	731936	4510154	Neuman House	7930 Spencerville Rd	Amanda Township	Vernacular	1875	no	no	yes
ALL0050107	739684	4509694	Breese House	2880 Fort Amanda Rd	Amanda Township	Vernacular	1850	no	**yes**	yes
ALL0050208	742514	4513297	AD MacDonell Jr House	312 S Cole St	Lima	Colonial Revival	1895	no	no	yes
ALL0056708	743232	4512349	ONG Armory Motor Vehicle Storage	855 S Collet St	Lima	Vernacular	1950	no	no	yes

OHI Number	UTM[1] Easting	UTM[1] Northing	Present Name	Street Address	City or Township	Architectural Style	Age	w/in 1-mile	w/in 2-miles	w/in 5-miles
ALL0057708	743915	4512960	Emma Jean Arthur House	528 S Shore Drive	Lima	Vernacular	1911	no	no	yes
ALL0057808	743930	4512960	Richard L Davis House	524 S Shore Drive	Lima	Vernacular	1911	no	no	yes
ALL0057908	743944	4512960	Mitchel E & Dawn A Stratton House	520 S Shore Drive	Lima	Vernacular	1911	no	no	yes
ALL0058008	743959	4512961	Clarence & Roxie Tolliver House	516 S Shore Drive	Lima	Vernacular	1911	no	no	yes
ALL0058108	743974	4512961	Roy E Jones House	512 S Shore Drive	Lima	Vernacular	1911	no	no	yes
ALL0058208	743988	4512962	Roy E Jones House	504 S Shore Drive	Lima	Vernacular	1911	no	no	yes
ALL0058308	744005	4512962	Susan Elaine Stratton House	500 S Shore Drive	Lima	Vernacular	1911	no	no	yes
ALL0059007	740572	4511799	Vintage Boutique; Shutt Property	North of 1151 Shawnee Rd	Shawnee Township	Craftsman	1905-1906	no	no	yes
ALL0059107	740580	4511765	Everhardt Property	1151 Shawnee Rd	Shawnee Township	Craftsman	ca. 1906-1920	no	no	yes
ALL0059207	740595	4511560	House, 1275 Shawnee Rd	1275 Shawnee Rd	Shawnee Township	Colonial Revival	ca. 1906-1940	no	no	yes
ALL0062306	730962	4508848	Mohr Property	8585 Bice Rd.	Amanda Township	No academic style - Vernacular	ca. 1845	no	no	yes
ALL0063802	739161	4515080	Musser House	3400 Allentown Rd (SR 81)	American Township	No academic style - Vernacular	c.1920	no	no	yes
ALL0063902	739381	4514417	Bacon & Associates Offices	750 N Eastown Rd	American Township	Italianate	c.1875	no	no	yes
ALL0064002	739429	4514049	Gerdman Duplex	500-502 N Eastown Rd	American Township		c.1929	no	no	yes

OHI Number	UTM[1] Easting	UTM[1] Northing	Present Name	Street Address	City or Township	Architectural Style	Age	w/in 1-mile	w/in 2-miles	w/in 5-miles
ALL0064102	739421	4514011	Gerdeman House	480 N Eastown Rd	American Township	Tudor/English Revival	1929	no	no	yes
ALL0064202	739348	4513902	Thornock Farmstead	375 N Eastown Rd	American Township	No academic style - Vernacular	c.1875	no	no	yes
ALL0064302	739413	4513746	Hoover-Craig House	260 N Eastown Rd	American Township	No academic style - Vernacular	c.1930	no	no	yes
ALL0064402	739411	4513712	Stemen House	240 N Eastown Rd	American Township	No academic style - Vernacular	c.1930	no	no	yes
ALL0064502	739411	4513690	Curtis House	230 N Eastown Rd	American Township	No academic style - Vernacular	c.1930	no	no	yes
ALL0064602	739411	4513639	Lepo House	2790 Koop Rd	American Township	No academic style - Vernacular	c.1900	no	no	yes
ALL0064707	739534	4512199	Mohr House	3261 Spring View Rd	Shawnee Township	No academic style - Vernacular	c.1920	no	no	yes
ALL0064807	739449	4511960	Spencerville & Elgin Railroad	Between & parallel to Spring View & Spencerville Rd's	Shawnee Township		c.1890	no	no	yes
ALL0064907	739236	4511591	Williams House	3461 Spencerville Rd (SR 117)	Shawnee Township	No academic style - Vernacular	c.1948	no	no	yes
ALL0065007	739266	4511573	Miller-Andrews House	3451 Spencerville Rd (SR 117)	Shawnee Township	No academic style - Vernacular	c.1945	no	no	yes
ALL0065107	739328	4511586	McCaslin-Shirley House	3391 Spencerville Rd (SR 117)	Shawnee Township	No academic style - Vernacular	c.1940	no	no	yes
ALL0065207	739435	4511598	Everett House	3233 Spencerville Rd (SR 117)	Shawnee Township	No academic style - Vernacular	c.1930	no	no	yes
ALL0065307	739585	4511662	Dicke House	3100 Spencerville Rd	Shawnee Township	No academic style - Vernacular	c.1925	no	no	yes
ALL0065407	739511	4511651	Davis House	3200 Spencerville Rd	Shawnee Township		c.1925	no	no	yes
ALL0065507	739488	4511651	Cleaves House	3210 Spencerville Rd	Shawnee Township	No academic style - Vernacular	c.1935	no	no	yes
ALL0065707	739469	4511651	Cleaves House	3220 Spencerville Rd (SR 117)	Shawnee Township	No academic style - Vernacular	1928	no	no	yes
ALL0065807	739446	4511651	McClurg House	3230 Spencerville Rd (SR117)	Shawnee Township	No academic style - Vernacular	c.1935	no	no	yes

OHI Number	UTM[1] Easting	UTM[1] Northing	Present Name	Street Address	City or Township	Architectural Style	Age	w/in 1-mile	w/in 2-miles	w/in 5-miles
ALL0065907	739424	4511651	Burden House	3260 Spencerville Rd (SR 117)	Shawnee Township	No academic style - Vernacular	c.1925	no	no	yes
ALL0066007	739402	4511652	Bowersock House	3300 Spencerville Rd (SR 117)	Shawnee Township		c.1925	no	no	yes
ALL0066107	739275	4511651	Miller House	3450 Spencerville Rd	Shawnee Township	No academic style - Vernacular	c.1929	no	no	yes
ALL0066606	732071	4512163	John Blymyer Barn	7850 Agerter Rd	Amanda Township	No academic style - Vernacular	ca. 1911	no	no	yes
ALL0067306	732827	4513075	Clyde Ditto Farm	145 Grubb Rd	Amanda Township	No academic style - Vernacular	ca. 1880	no	no	yes
ALL0067408	743170	4512392	Lima OHARNG Armory	855 S Collett St	Lima	Art Deco	1928	no	no	yes
ALL0067508	743195	4512302	Lima OHARNG Armory Annex	855 S Collett St	Lima	No academic style - Vernacular	1950	no	no	yes
ALL0070006	733647	4514641	Bethel Chapel	6770 Allentown Rd	Amanda Township	Italianate	1896	no	no	yes
ALL0070207	736110	4511220	God's Cor Pilgrim Holiness Church	4271 Spencerville Rd	Amanda Township	Italianate	1880	no	no	yes
ALL0070306	733040	4507678	Antioch Chapel	7301 Ft Amanda Rd	Amanda Township	Italianate	1887	**yes**	**yes**	yes
AUG0025103	742380	4498830	Bridge DUC-176-16.54	CR 176	Wapakoneta	Pratt Truss Bridge	1903	no	no	yes
AUG0025203	743470	4500320	Bridge DUC-183-18.35	CR 183	Wapakoneta vicinity	Pratt Truss Bridge	1904	no	no	yes
AUG0025303	744660	4500690	Bridge DUC-191-18.57	CR 191	Uniopolis	Pratt Truss Bridge	1907	no	no	yes
AUG0025502	731550	4504620	Bridge LOG-111-21.34	CR 111	Wapakoneta vicinity	Pratt Truss Bridge	1903	no	**yes**	yes
AUG0025602	731880	4502420	Bridge LOG-200-10.13	TR 200	Wapakoneta vicinity	Pratt Truss Bridge	1914	no	**yes**	yes
AUG0025702	730610	4505280	Bridge LOG-218-09.56	TR 218	Wapakoneta vicinity	Parker Truss Bridge	1913	no	**yes**	yes

OHI Number	UTM[1] Easting	UTM[1] Northing	Present Name	Street Address	City or Township	Architectural Style	Age	w/in 1-mile	w/in 2-miles	w/in 5-miles
AUG0025907	732590	4497200	Bridge MOU-168-10.43	CR 168	Wapakoneta vicinity	Pratt Truss Bridge	1904	no	no	yes
AUG0027203	736470	4503180	Bridge, Off SR 501	Off SR 501	Wapakoneta vicinity	Bowstring Truss Bridge	1874	**yes**	**yes**	yes
AUG0027904	746135	4501486	Wilbur Black House	Northwest corner of SR 65 & Buckland-Holden Rd	Union Township	Vernacular	1892	no	no	yes
AUG0032602	732651	4500842	Auglaize Co Octagonal House	Buckland-Holden Rd	Buckland	Other	1920	no	no	yes
AUG0035202	726655	4505625	Logan Two School #3	Southwest corner of Amanda-Kossuth & Eisley Rd	Kossuth	Vernacular	1885	no	no	yes
AUG0052202	731704	4500497	Buckland Blacksmith Shop	Southwest corner of Auglaize & Main St	Logan Township	Vernacular	1870	no	no	yes
AUG0170702	730732	4506931	Fort Amanda Large Picnic Shelter	Junction of Fort Amanda Rd & SR 198	Logan Township	Rustic/Adirondack	1934	no	**yes**	yes
AUG0170802	730696	4506949	Fort Amanda Toilet Building	Junction of Fort Amanda Rd & SR 198	Logan Township	Rustic/Adirondack	1935	no	**yes**	yes
AUG0170902	730737	4506967	Fort Amanda Grill Shelter	Junction of Fort Amanda Rd & SR 198	Logan Township	Rustic/Adirondack	1934	no	**yes**	yes
AUG0171002	730905	4506673	Fort Amanda Monument	Junction of Fort Amanda Rd & SR 198	Logan Township	Not Determined	1915	no	**yes**	yes

[1] Zone 16, UTM is as provided in the SHPO GIS database and not field verified

2.2.6 Previously Conducted Cultural Resources Surveys

No cultural resources surveys or history/architecture investigations have been previously conducted within the proposed construction areas. The following cultural resources surveys have been conducted within a 5-mile radius of the proposed construction areas.

Table 5: Cultural Resource Surveys Conducted within the Search Radii

Report Title	Primary Author	Year
Preliminary Archaeological Survey of the Proposed Improvement of Shawnee Road Near Lima, Ohio (All-CR152/SR117)	Baker, Stanley W.	1978
An Archaeological Reconnaissance of 53 Acres at the Lima Army Tank Plant, Lima, Allen County, Ohio	Hemberger, Jan Marie	1986
Phase I Archaeological Survey for Two Alternate Postal Facility Sites: Central Point Business Park, Lot 17, State Route 65 and Hanthorn Road, City of Lima; and Bible and Stewart Roads, Se 1/4 Section 17, Bath Township, Allen County, Ohio	Midwest Environmental Consultants, Inc.	1995
Archaeological Report of the Allen County Industrial Park West Project, Shawnee Township, Allen County, Ohio	Schuck, Raymond F.	1999
Phase I History/Architecture Survey and Summary of Archaeological Field Review for the ALL-SR117-13.69 (PID 19314) Intersection Improvement in Shawnee Township, Allen County, Ohio	Randall, Joan	2000
Phase I Literature Review and Archaeological Survey for the Proposed Improvements to Eastown Road (ALL-CR-151-0.00; PID 24488) in American and Shawnee Townships, Allen County, Ohio	Gibbs, Kevin	2002
Phase I Cultural Resource Investigations for the Proposed ALL-TR121-0.74 Project (PID 23033) in Amanda Township, Allen County, Ohio. (Short report)	Baker, Stanley W.	2002
Phase I Cultural Resources Short Report for the Proposed Safety and Road Widening Project (ALL-81-13.45) in American Township, City of Lima, Allen County, Ohio.	Davis, Kevin E.	2004
Phase I Archaeological Survey of the Proposed 11 Acre Kroger Company/Elm Widening Project in American Township (Section 33), Allen County, Ohio.	Biehl, Stephen M.	2004
A Phase I Archaeological Survey of a Proposed 52.6 ha (130 ac) Ethanol Plant in Perry Township, Allen County, Ohio.	Weller, Ryan J.	2004
A Literature Review and Preliminary Archaeological Walkover of a 28.7 Acre Undeveloped Tract Proposed for Lake Construction Located Southwest of Fort Amanda State Park, Logan Township, Auglaize County, Ohio	Versluis, Vincent A.	2005
Phase I Cultural Resource Management Survey of a Proposed Cell Tower (TOL - 138 Lima West) in American Township, Allen County, Ohio	Nye, Kevin A.	2006
Phase I Archaeological Survey of the Proposed 640 Acre Lima Reservoir Project in Amanda Township (Section 35), Allen County, Ohio	Biehl, Stephen M.	2006
Addendum to the Phase I Archaeological Survey of the Proposed 640 Acre Lima Reservoir Project in Amanda Township (Section 35), Allen County, Ohio	Biehl, Stephen M.	2007
Phase I Archaeological Survey for the ALL-75-0.21 Interstate Improvement Project (PID 76691) in Bath, Perry, and Shawnee Townships, Allen County, Ohio	Watkins, Jason	2008
Phase I Cultural Resources Survey for the Vine Street Grade Separation, City of Lima, Allen County, Ohio	Mustain, Chuck	2009
Phase I Archaeological Survey for the Elida LIMA 051 Wireless Cellular Tower in American Township, Allen County, Ohio (CTL# 13510068 COLA; Ensite No. 15190)	Gullett, Catherine	2013
Phase I Cultural Resources Survey for the Marathon Harpster to Lima Pipeline Project, Allen, Hardin, and Wyandot Counties, Ohio	Wellspring, Adam L.	2016
Phase I Archaeological Investigations for the 19.5 ha (48.3 ac) Southwest Lima Station Safety Fence Project in Shawnee Township, Allen County, Ohio	Weller, Ryan J.	2017

Report Title	Primary Author	Year
Phase I Cultural Resource Management Investigations for American Electric Power's 6.5 ha (16 ac) Sterling Station Rebuild Project in Shawnee and Perry Townships, Allen County, Ohio	Weller, Ryan J.	2017
Geophysical Survey at the Back of the Form Amanda Cemetery: The Possible War of 1812 (Burial) Area. (Logan Township, Auglaize County, Ohio)	Burks, Jarrod	2014
Kibby Corners Neighborhood Development Plan, Lima, Ohio	James H. Bassett, Inc.	1979

3.0 Historic Context

To assess the National Register of Historic Places (NRHP) eligibility of resources identified within the area of potential effect (APE), it is necessary to know the events and persons that significantly contributed to the history of the area. The following historic context provides that essential background for evaluating NRHP eligibility.

3.1 Project Location

Situated southwest of the City of Lima, the proposed construction areas are located within portions of Allen County, Shawnee Township, Sections 19, 20, 21, 28, 29 and 30 and Auglaize County, Logan Township, Sections 24 and 25. The irregularly shaped construction areas are within agricultural parcels and skirt existing roadways, railroads, pipelines, residences, streams and other nature features. See Appendix A: Figure 2. The APE encompasses the proposed construction areas and land within an approximately 2-mile radius as shown on Appendix A: Figure 8. In addition to the township sections mentioned above, the APE includes portions of Auglaize County, Duchouquet Township, Sections 3-6 and 31-35, and Auglaize County, Logan Township, Sections 1-2, 11-12, 22, 25-27, 35 and 36. Furthermore, the APE encompasses Allen County, Amanda Township, Sections 11-15 and almost all of Allen County, Shawnee Township except the northeast corner near Lima. Included within the APE are the communities of Hume, Cridersville and Fort Shawnee. See Appendix A: Figure 9 which approximates the APE onto the USGS 15-Minute Series topographic quadrangles from 1906-1911 and thus shows the extent of the APE in both Allen and Auglaize counties.

3.2 Native Americans in Northwest Ohio

In the 1600 and 1700s, Spain, France, Great Britain, and Native Americans all made claim to lands which would ultimately be part of Allen and Auglaize Counties. In 1763, after years of warring over the lands in North American, Spain, France and Great Britain signed the Treaty of Paris which gave the disputed territory to Great Britain. To pacify Native Americans, Great Britain signed a proclamation limiting western expansion of Anglo-American settlers into lands west of the Appalachian Mountains. Despite Britain's Proclamation of 1763, settlers of the original thirteen colonies continued to move west. In order to regulate the continued westward settlement, the Confederation Congress passed the Northwest Ordinance of 1787 which created the Northwest Territory and established a form of government specifying how the territory would ultimately become states. Native Americans living in the newly created Northwest Territory did not consent to American control over the land. Consequently, an ongoing battle ensued between the United States and Native Americans. In 1795, as an effort to establish peace, representatives of the United States and numerous Native American leaders signed the Treaty of Greeneville. With the Treaty of Greeneville, the Native Americans ceded much of their land claims to the United States. After the Treaty of Greeneville, Native Americans were lawfully allowed only to settle north of the treaty line in the north and west portions of the Ohio Territory, which included the future Allen and Auglaize Counties. When Ohio became a state in

1803, many Native American tribes had already moved west out of Ohio. Some Native American tribes moved to reservations established in northwest Ohio where the United States government encouraged Native Americans to become farmers and Anglo-American religious leaders pressed Native Americans to adopted Christian teachings. For example, after signing of a treaty at Maumee Rapids in 1817, the Shawnee settled in the future Allen and Auglaize Counties on Hog Creek Reserve and on Wappaghkonetta Reserve (Rusler 1921). In 1830, President Andrew Jackson signed the Indian Removal Act which forced the last Native Americans living in Ohio to move west of the Mississippi River. With the evacuation of the Native Americans, the former Native American reserve land opened to settlers of Allen and Auglaize Counties.

3.3 Fort Amanda

The NRHP-listed site of Fort Amanda is located on the western edge of the APE on the west bank of the Auglaize River. The Ohio Historical Marker present at the Fort Amanda State Memorial succinctly summarizes the history of Fort Amanda as follows. “After General William Hull’s surrender at Detroit early in the War of 1812, most of the Michigan Territory came under British and Indian Control. To prevent a possible invasion of Ohio, General William Henry Harrison, commander of the Northwestern Army, called up the Kentucky and Ohio militia. Rather than moving troops and supplies across the Black Swamp, he chose to use the Auglaize and St. Mary’s rivers. In November 1812, Harrison ordered Lieutenant Colonel Robert Poque of the Kentucky Mounted Militia to construct a supply depot at this site, previously an Ottawa village. Poque, a veteran of the Battle of Fallen Timbers in 1794, named the post For Amanda after his 12-year-old daughter, Hannah Amanda. Quickly built, Fort Amanda initially consisted of four two-story blockhouses connected by 11-foot palisades, occupying an area of about 160 feet by 160 feet. Captain Thompson Ward’s company of Kentucky militia garrisoned the fort until February 1813, when Captain Daniel Hosbrook of the Ohio militia assumed command. Under his direction the fort was enlarged to accommodate the growing quantity of supplies stored here, which included livestock, grain, munitions, and whiskey. Large rafts were constructed nearby to transport the men and materials downriver. The camp became a key debarkation point for soldiers and supplies headed north in the effort to recapture Detroit. Fort Amanda was abandoned by early 1815 and was subsequently occupied by local settlers.” Today, nothing remains of the fort itself; however, the location of the former fort is marked by a granite monument erected in 1915.



Rendering of Fort Amanda from the *Atlas of Allen County, Ohio: From Records & Original Surveys* (Harrison 1880) and a January 2020 photograph of the monument currently erected at the site.

Located within Fort Amanda State Memorial Park is the Fort Amanda Cemetery (Ohio Genealogical Society #777). Interpretive signage at the cemetery indicates that between 1812 and 1814, soldiers who became sick or sustained injuries in battle were brought back to Fort Amanda where many died from their war injuries or succumbed to germ-related maladies such as dysentery, typhoid, or severe diarrhea. The Fort Amanda Cemetery contains seventy-five gravestones honoring unnamed soldiers from the War of 1812. The identity of the soldiers is unknown because their records were destroyed when the British burned the War Records Office in Washington D.C. on August 24, 1814. Local families continued to bury their dead at Fort Amanda after the US government abandoned the fort in 1815, and the cemetery remains an active burial ground today.

3.4 The Formation of Allen County, Shawnee Township, and Amanda Township

Unless otherwise noted, the following information is summarized from *Atlas of Allen County, Ohio: From Records & Original Surveys* (Harrison 1880).

In 1820, the Ohio Legislature created fourteen counties from the land in north and west Ohio ceded by the Native Americans in the 1817 treaty at Maumee Rapids (Harrison 1880). Although, Allen County was recognized by law in 1820, county and township governments were not organized until after the United States forced the Native Americans from Hog Creek and Wappaghkonetta. In 1831, land for Allen County was detached from Mercer County to form its own legal existence (Rusler 1921). The boundaries of townships changed over time, but by 1880, Allen County contained the following thirteen townships: Amanda Township organized in 1830, originally part of Mercer County; Bath Township organized in 1831; German Township organized in 1831; Jackson Township organized in 1831; Sugar Creek Township organized in 1831, originally part of Putnam County; Auglaize Township organized in 1832; Shawnee Township organized in 1834 from the former Hog Creek Reserve; Marion Township organized in 1834 with the erection of Auglaize County; Perry Township organized in 1834; Monroe Township organized in 1835, originally part of Putnam County; Richland Township organized in 1835, originally part of Putnam County; Spencer Township organized in 1848 from portions of Mercer and Van Wert Counties; and, Ottawa Township organized in 1857 around the growing community of Lima (Harrison 1880). The boundary and government of Ottawa Township was eventually incorporated into the City of Lima; and, by petition of citizens, the name of German Township was changed to American Township August 16, 1918 (Rusler 1921).

As stated above, Shawnee Township was organized in 1834. However, many of the first settlers of Shawnee Township arrived prior to the township's official formation and prior to the removal of all Shawnee from the reservation. Some of the earliest known settlers included: Ezekiel, Joseph, and Emanuel Hover; Nathan Daniels; Griffith and Robert Breese; Alexander, Philip, and George Coon; William Deniston; John Dowling; David and Isaac Decorsey; Benjamin Davison; Joseph Edwards; Samuel Fritz; Thomas Flinn; Thomas Hale; Benjamin Reed; Charles Rose; Samuel Sprague; and, Charles Adgate. As is typical, the surnames of these early settlers are used as road names throughout the APE (e.g. Coon Road and Breese Road). In 1880, Shawnee Township remained a sparsely populated rural township and its only community was the village of Hume. Hume is situated along the Lake Erie & Western Railroad line, which was completed through the APE in 1872 (Walsh 1898). In 1880, Hume contained a post-office, two stores, a warehouse, a blacksmith shop and a steam sawmill.

Amanda Township, originally part of Mercer County, was organized in 1830 and the first elections were held at Fort Amanda. The earliest settlers of Amanda Township settled at Fort Amanda around 1817 when,

after conclusion of the War of 1812, the US government abandoned the fort. Initial settlers who took up residence in the block houses at Fort Amanda included the families of Andrew Russell, Peter Diltz, and William Vanausdall. Other early settlers to come to Amanda Township prior to 1829 included: William and Dye Sunderland; Samuel Washburn; Solomon Carr; Henry and Jacob Harter; Samuel and William Stewart; Thomas Adams; George Kephart; Joseph Sutton; William, Thomas, and John Berryman; Daniel Hoak; William Cochran; James and John Crozier; Thomas, Josiah, and Frederick Clawson; John and Saul Patton; Samuel Baxter; and, Archelaus Martin. Like Shawnee Township, in 1880, Amanda Township remained a sparsely populated rural township with an 1870 census count of only 1,376 inhabitants.

3.5 The Formation of Auglaize County, Duchouquet Township, and Logan Township

Unless otherwise noted, the following information is summarized from the *Atlas of Auglaize County with Historical and Biographical Sketches* (Walsh 1898).

Auglaize County was established in 1848 with fourteen townships: Clay, Duchouquet, German, Goshen, Jackson, Logan, Moulton, Noble, Pusheta, St. Marys, Salem, Union, Washington and Wayne. The county population in 1850 was 11,341 and continued to increase each decade, growing to 28,100 by 1890. From 1850-1890, an overwhelming percentage of Auglaize County's population lived in either Duchouquet Township or St. Mary's Township. In 1890, 5,925 people were recorded in Duchouquet Township and 4,388 people were recorded in St. Mary's Township. By comparison, in 1890, the third most populous township in Auglaize County was German Township with 2,185 people and all other townships had less than 2,000 people.

Prior to the formation of Duchouquet Township, the land was part of the Shawnee reservation. Shawnee chiefs gathered at their council house in Wapakoneta. After removal of Shawnees from the reservation in the early 1830s, Duchouquet Township was established as part of the newly formed Allen County. Duchouquet Township became part of Auglaize County with its creation in 1848. Wapakoneta became the Auglaize County seat. Oil was found in Duchouquet Township and by 1898, the northern and northwestern sections of the Duchouquet Township were valuable oil territory (see *Section 3.6: The Great Oil Boom* for more information).

Wapakoneta, located in the southwest corner of Duchouquet Township, was official platted in 1833 and incorporated in March of 1849. By the end of the 19th-century, Wapakoneta was a thriving county seat with every variety of merchant and many manufacturing interests, including: the Wapakoneta Spoke and Wheel Works, the Bent Wood Churn Works, the Standard Churn Company, the Wapakoneta Handle Company, the Kreitzer Buggy Company, the Kolter and Koch Brewing Company, the J.W. Swing & Co., the Farmers' Milling Company, the Home Milling Company, and the Wapakoneta Machine Company.

Cridersville, located in the northeast corner of Duchouquet Township, was platted in 1856 by Ephriam Crider (Meyer 1917). The village benefitted from its location on the lines of the Cincinnati, Hamilton and Dayton Railroad and the Western Ohio Electric Railroad; and, the village benefitted from its location among adjacent oil fields (Meyer 1917). Portions of Cridersville fall within the APE.

Logan Township was organized in 1848 with the creation of Auglaize County. Fort Amanda, by 1848 already abandoned by the US government, is located in the northeast portion of Logan Township along the west bank of the Auglaize River. About 1.5-miles west of the proposed project, Fort Amanda falls within the

project's APE. Although Fort Amanda no longer exists, its former site is listed on the NRHP and is preserved as a state memorial park (see *Section 3.3 Fort Amanda* for more information).

Buckland is the only village in Logan Township. Buckland is located along the west bank of the Auglaize River in the southeast portion of Logan Township. Platted and organized in 1872, Buckland was originally known as White Feather. The name was change to Buckland in 1891, in honor of General Buckland of Fremont, Ohio who was one of the men that supported construction of the village's Lake Erie and Western Railroad station. By 1898, Buckland was the headquarters for oil company employees operating at the nearby Buckland Field. The oil industry brought considerable wealth to Buckland. Situated about 2.5-miles southeast of the proposed project, Buckland lies outside of the project's APE.

3.6 The Great Oil Boom

The subsequent material is summarized from *A Standard History of Allen County, Ohio* (Rusler 1921).

Oil was discovered in Ohio around 1819 near the Muskingum River; but, there was no market for oil and so no use was made of the product. Around 1858, oil became useful with the invention of the coal oil lamp. In 1869, George H. Bissell drilled for and tapped oil in Pennsylvania, igniting the oil industry.

In 1885, Lima business man Benjamin Faurot brought in drillers from Pennsylvania to bore for natural gas at his factory on the east side of downtown Lima. Instead of natural gas, Faurot's drillers found oil. Within less than a year, Lima transformed from an agricultural trading center to a flourishing city founded on the oil industry.

In 1886, James A. Hover, who owned a large farm tract near Lima in Shawnee Township, leased 150 acres of his land to the Solar Refining Company. The Solar Refining Company was represented by their attorney, Mr. Keith, Frank Rockefeller, and F.B. Squires of Standard Oil. The Lima Field, as it became known, soon rivaled Pennsylvania's oil production; and, Standard Oil quickly established a headquarters in Lima.

The oil industry produced millions of dollars for Allen County, and at one time, the Lima Field was reportedly "the biggest oil territory in the world". In addition to the Solar Refining Company, Lima was home to the Buckeye Pipe Line Company and the Manhattan Oil Company. Prominent Lima businessmen in the oil industry included: Faurot, Jamieson, Brice, Baxter, Irvin, Waldorf, Metheany, and Morris. Thirty year leases were secured on nearly 5,000 acres of land in Allen County and fields were developed by Mr. Faurot, I.G. Hall, J.B. Townsend, F.E. Mead, G.P. Waldorf, and J.M Haller. The 1906 topographic map of Lima shows the concentration of oil tanks on the southwest side of Lima in Shawnee Township Sections 11-14 and 23 (Appendix A: Figure 9).

By 1921, little oil was actually being pumped from Allen County wells. But, the oil business continued to support Lima and Allen County as the refineries and oil-related businesses remained profitably operational.



Renderings, from the *Atlas of Allen County, Ohio: From Records & Original Surveys* (Harrison 1880), of the oil tank fields and oil derricks at Lima

3.7 A Review of Available Mapping

Prior to conducting field work, Kramb Consulting (Kramb) reviewed historical maps and atlases. For both Allen County and Auglaize County, there is an 1880 atlas which provides property owner information for each township. In addition to property owners, the 1880 atlas maps also depict the locations of buildings, roadways, railroads, streams, springs, orchards, schools, cemeteries, and other landmarks. Appendix A: Figure 10 provides an 1880 view of the Allen County, Shawnee Township sections within the APE. Appendix A: Figure 11 provides an 1880 plat of Hume which is the only community in Shawnee Township. Appendix A: Figure 12 provides an 1880 view of the Allen County, Amanda Township sections within the APE. Appendix A: Figure 13 is an 1880 view of the Auglaize County, Duchouquet Township sections within the APE. Appendix A: Figure 14 is an 1880 plat of Cridersville, which is the only Duchouquet Township community within the APE.

Kramb used information from Appendix A: Figures 8-14 to help guide field work as discussed in Section 4.2, below. Kramb also used the historical mapping to help determine the age of buildings within the APE and to help assess the NRHP eligibility of buildings within the APE. Appendix A: Figures 10, 12-13, and 15 circle buildings which are in the approximate location of existing architectural locations identified during field work that may have existed in 1880.

4.0 History/Architecture Survey Methodology

4.1 History/Architecture Survey Methodology Report

Prior to completing this history/architecture reconnaissance survey, a survey methodology report was submitted to the Ohio State Historic Preservation Office (SHPO) for review and approval. The survey methodology report included the subsequent information:

1) A literature review for properties within a 5-mile buffer of the project area;
2) The results of the GIS view shed analysis;
3) An explanation of the project's area of potential effect (APE); and
4) The methodology for assessing the history/architecture resources within the APE.

The same literature review data presented in the survey methodology report is presented here in Section 2.2 above. The view shed analysis and explanation of the project's APE from the survey methodology report is summarized below.

4.1.1 Definition of the APE

Appendix A: Figure 7 is a project view shed map produced by Stantec in the fall of 2020. The mapped visibility indicates the theoretical visibility to a six-foot tall observer of solar panels ten feet in height above the existing terrain. The "more" or "less" visibility shown on the map is based solely on terrain and does not account for existing buildings, structures, or vegetation. Being that the proposed project is in northwest Ohio, the terrain is relatively flat. The topography does vary slightly along the waterways, especially along the Auglaize River which is located about 1.5-miles west of the closest proposed construction areas. The view shed analysis provided a starting point for determining the project's APE. For example, Appendix A: Figure 7 indicated that locations within and immediately adjacent to the proposed construction areas would likely be the most visible; and, within a 1-mile radius, the locations to the north and west would likely be less visible than locations to the south and east of the proposed construction areas.

The APE also considered the pattern of existing development. A review of the *USGS 7.5-Minute Series (Topographic) Cridersville, Ohio Quadrangle* (1961, Photo-Revised 1983) indicated that housing developments existed within 1,000-1,500 feet of some proposed construction areas (Appendix A: Figure 2). A quick search of Allen County Auditor records indicated that these housing developments contain residences constructed from the 1960s to the present. It was assumed that in these areas of suburban development, visibility of proposed solar arrays would be limited by intervening buildings.

Based on the topography only view shed analysis and existing development, the APE was expected to extend approximately ¾ to 2-miles from the proposed construction areas. Due to the density of existing housing, it was anticipated that the APE extended less than a mile north and east of the proposed construction areas. Due to the change in topography and vegetation along the Auglaize River, it was anticipated that the APE extended about 1-mile west of the proposed construction limits. The southeast corner of the APE was limited to about 1-mile from the proposed construction areas due to suburban development associated with the community of Cridersville. It was anticipated that the southern portion of the APE might extend 2-miles considering the rural development pattern and flat terrain. It was expected that the specific boundaries of the APE might change slightly during field work to account for existing development and features not otherwise known during the desktop review of available aerials and mapping.

4.1.2 Proposed Survey Methods

In a coordination letter dated February 2, 2021, the SHPO concurred with the following history/architecture survey methodology for the proposed Birch Solar project (Appendix E).

a) Identify, map, and field verify the location of all previously listed Ohio Historic Inventory (OHI) properties, all Determination of Eligibility (DOE) properties, all Ohio Genealogical Society (OGS) cemeteries, and all listed National Register of Historic Places (NRHP) properties and districts within a 2-mile radius of the proposed construction areas. Field verification will be completed from the public-right-of-way. A photograph will be taken of the resource, and a photograph will be taken towards the closest proposed solar array construction area to determine visibility potential.

b) From the public right-of-way, conduct a history/architecture field reconnaissance of all properties with buildings over 50 years of age within the proposed APE as roughly shown on Appendix A: Figure 8. The field reconnaissance shall identify, map, and photograph all primary buildings over 50 years of age. For the suburban neighborhoods within the vicinities of Cridersville and Fort Shawnee, history/architecture resources will be looked at and photographed by neighborhood, street or geographical area (as appropriate) rather than reviewing and photographing every building within each suburban neighborhood. Generally, for these higher density areas, only the first few blocks nearest to the proposed solar arrays shall be evaluated.

c) Complete a History/Architecture Survey Report. The survey report shall include a table of all resources with their OHI number (if applicable), address, year of construction, style/type, and a thumbnail photograph. Again, the suburban neighborhoods will be photographed and reported upon at the geographic, neighborhood or street level (whichever is most applicable) rather than on a building by building basis. The report shall include a general overview with select examples of buildings not eligible for the NRHP; but, the report will not specifically describe in detail each non-eligible property. The survey report will only describe in further detail those history/architecture resources identified as potentially eligible for the NRHP. New OHI forms will be completed only for those properties identified during the survey as potentially eligible. Existing OHI forms will not be updated unless the property has vastly changed since the original recordation. In addition to the inventory and discussion of history/architecture resources as outlined above, the completed survey report shall include an applicable historic context, the completed literature review and all other requisite sections to satisfy the SHPO and Section 106 requirements for history/architecture surveys.

4.2 History/Architecture Field Survey and Documentation Methodology

On January 9 and January 16, 2021, Kramb visited the project location and conducted field investigations employing methods outlined in the *Guidelines for Conducting History/Architecture Surveys in Ohio* (State Historic Preservation Office 2014) and the *Secretary of Interior's Standards and Guidelines for Archeology and Historic Preservation* (National Park Service, 1983). During field investigations, Kramb remained within the public right-of-way to review and photograph the exteriors of all buildings, structures, sites and objects (i.e. history/architecture resources) within the APE. Kramb photographed the existing history/architecture resources using a digital camera capturing images at resolutions and sizes in compliance with the SHPO digital imagery standards.

Kramb assigned a single architectural location (AL) number to each property within the APE which contained buildings over fifty years of age. Many architectural locations contain more than one building. In some cases, a single architectural location may be a farmstead which, for purposes of this report, is defined as a house, barn and at least one additional outbuilding like an accessory barn, garage, corn crib, or silo. All architectural locations are identified on the *USGS 7.5-Minute Series (Topographic) Cridersville, Ohio Quadrangle* (1961, Photo-Revised 1983) map sheets in Appendix C. The 1961 topographic map differentiates between buildings existing prior to 1961 (shown as black dots) and buildings existing after 1961 (shown as purple dots). Consequently, the 1961 topographic map aided in the identification of buildings over fifty years old. As noted in Section 3.7, above, the 1880 atlases also aided in the identification of buildings over fifty years of age. Furthermore, Kramb used the on-line records of the Allen County and Auglaize County auditors to verify ages of buildings within the APE.

Appendix D contains a table listing all of the architectural locations within the APE by architectural location (AL) number, address, and Universal Transverse Mercator (UTM). For each architectural location, there is at least one thumbnail photograph of the primary building. For many architectural locations, there is an additional thumbnail photograph of a barn. The table also provides a brief description of the primary building's style and type and an approximate construction date.

Due to the APE spanning an approximate 2-mile radius and containing hundreds of buildings, it was impractical to reconcile every auditor provided building date with available historical maps. When assessing the NRHP eligibility of resources (see Section 6.0, below), auditor provided construction dates were cross referenced with historical mapping if a resource was considered potentially eligible. Otherwise, the construction dates listed in Appendix D are the dates provided by the respective county auditor. In many instances these dates are slightly inaccurate, yet the dates still aid in identifying buildings over fifty years of age. For example, the Allen County Auditor applies 1920 as a generic construction date for buildings that appear "old". An analysis of historic maps and field observations reveal that many of the buildings identified as built in 1920 were more likely constructed between 1860 and 1910. In addition, the auditor's construction dates proved crucial in determining which of the APE's numerous mid-century buildings pre-dated 1971 and were thus over fifty years of age.

5.0 History/Architecture Survey Results

5.1 The Area of Potential Effect

As noted in Section 4.1.1 above, the area of potential effect (APE) was expected to extend approximately 2-miles beyond the project limits. It was anticipated that the APE may be reduced to the northeast and southeast where the 2-mile radius encroached upon the communities of Fort Shawnee and Cridersville, and that the APE would be slightly reduced to the west where the 2-mile radius stretched west of the Auglaize River. During field investigations, the APE was in fact reduced to less than a 2-mile radius in the vicinity of Fort Shawnee, Cridersville, and the Auglaize River as shown on Appendix A: Figure 8.

At the northeast corner of the APE, in the vicinity of Fort Shawnee, the APE is limited due to existing development. Appendix C: Maps Sheets F and G show areas of dense construction in this northeast corner along Shawnee Road and Breese Road. Because of these developments, most of which contain ranch type homes constructed from circa 1950-1980, the proposed solar arrays will not be visible beyond the first row of buildings in each development. Furthermore, field observations identified additional development constructed circa 1990-2020 which has occurred in former agricultural fields located between the proposed solar arrays and the circa 1950-1980 developments along Shawnee and Breese Roads. Vegetation along the Little Ottawa River also blocks views northeast of the proposed solar arrays.

At the southeast corner of the APE, in the vicinity of Cridersville, the APE is also limited due to existing development. Appendix C: Map Sheet A shows the density of construction in this southeast corner along Shawnee Road and National Road. Because of these developments, most of which contain ranch type homes constructed from circa 1950-1980, the proposed solar arrays will not be visible beyond the first row of buildings in each development. Views of the solar arrays from the southeast portion of the APE are also limited by existing vegetation which lines along the Little Ottawa River.

The Auglaize River generally marks the western edge of the APE. The distance of over 1.5-miles, the changes in elevation along the river, and the presence of dense, mature vegetation lining the river will obscure views of the proposed solar arrays from history/architecture resources west of the Auglaize River. Field investigations at the National Register of Historic Places (NRHP) listed Fort Amanda confirmed the appropriateness of reducing the western edge of the APE to coincide with the Auglaize River.

5.2 Survey Approach

Architectural historian, Amy Kramb, conducted field investigations on January 9 and January 16, 2021. On January 9, 2021, fieldwork began in Auglaize County at the southeast corner of the APE in Cridersville and proceeded west along the southern portion of the APE in Auglaize County. Fieldwork moved north to complete investigations at the western edge of the APE within Auglaize County before proceeding back east through the center of the APE into Allen County. On January 16, 2021, fieldwork picked up in Allen County near the center of the APE in Hume and proceeded east before turning north and then back west to cover the remainder of the APE in Allen County. The architectural location numbers and map sheets in Appendix C align with this field survey route.

5.3 Architectural Locations Identified

Field investigations identified 486 architectural locations within the APE. A thumbnail photograph of the primary history/architecture resources at each architectural location is included in Appendix D. A summary of the types and styles of history/architecture resources identified within the APE is presented below.

5.3.1 House Types Identified

Not all homes within the APE have a discernable type, but the subsequent house types are the primary types identified within the APE. Following the brief description of each house type are a few images of typical homes of that type found within the APE.

Ranch: The ranch is a 1-story building which characteristically includes an attached garage incorporated into the main roofline. Some ranches are rectangular in plan with side-gabled roof lines while others are irregular in plan with hipped roof lines. The ranch gained popularity in the 1940s and is a style that continues to be constructed today. Most of the ranches in the APE were built between 1950 and 1980.

AL 12

AL 374

AL 449

Duplex: Within the APE are several ranch type duplexes. These 2-unit residential dwellings are 1-story in height and have attached garages within the roofline. These duplexes were constructed between 1950 and 1980.

AL 20

AL 258

AL 345

Cottage: The cottage is a common, post-World War II building which is 1-story in height with a rectangular plan and a side-gabled roof. The cottage is smaller in footprint than a ranch style building; and, it lacks the garage incorporated within a ranch's main roofline. Often times, garages have been later attached to the cottage type via breezeways. The cottage type was commonly constructed between 1945 and 1970.

AL 182

AL 282

AL 284

Split-level: The split-level is similar to a ranch but has multiple levels or sections with heights varying from 1, 1.5 to 2-stories. Typically, the split-level has a lower level built partially below grade. Split-levels also commonly have an attached garage. The spilt-level was popular from the1960s through the 1980s.

AL 398

AL 451

AL 463

Two-Story: As the name implies, the Two-Story is two-stories in height and is a common house type constructed from the 1960s to the present.

AL 356

AL 358

AL 384

Cape Cod: The Cape Cod is a 1.5-story building with a steeply pitched, side-gabled roof. Typically, the Cape Cod has prominent, front-gabled dormers; although, not all Cape Cod type homes in the APE have the characteristic dormers. The Cape Cod was typically constructed between circa 1925 and 1950.

AL 15

AL 202

AL 297

Bungalow: The Dormer Front Bungalow is 1.5 to 2-stories in height and has side-facing gables. Characteristically, there is a front-facing gabled or shed roofed dormer; and, the front slope of the roof extends down to form the roof of a full-width porch. The Gable Front Bungalow is 1 to 1.5-stories in height and features a low-pitched roof with a front-facing gable. The Bungalow type was commonly constructed between 1905 and 1930.

AL 88

AL 178

AL 325

American Four Square: The American Four Square is 2 to 2.5-stories in height and has a square (or nearly square) shape topped by a low, pyramidal hipped roof. Generally, the house has a slightly raised basement and there are stairs accessing a full-width, front porch. It is also common for this house type to have a central dormer. The American Four Square was popular between 1900 and 1925.

AL 10

AL 63

AL 410

Four-over-Four: The Four-over-Four is 2 to 2.5-stories in height and has a rectangular plan with a side-gabled roof. As the name implies, the house generally has a plan of four rooms over four rooms. The Four-over-Four type was common between 1825 and 1870 and then again from 1910 to 1925.

AL 154

AL 305

AL 339

Gabled Ell: The Gabled Ell may be 1 to 2-stories in height and has an intersecting gabled roof line. The cross-gable roof line is at the same height (as oppose to the Upright and Wing type house). The Gabled Ell may have an L-shaped plan or a T-shaped. The Gabled Ell is a post-Civil War house type commonly constructed between 1865 and 1885.

AL 99

AL 142

AL 419

Hipped Ell: Throughout the APE there is a variant of the Gabled Ell which has a hipped rather than gabled roof. The house is 2-stories with an L-shaped or T-shaped plan. Like the Gabled Ell, the hipped variety was commonly constructed between 1865 and 1885.

AL 31

AL 44

AL 351

I-House: The I-House is 2-stories in height and has a rectangular plan with a side-gabled roof. The house is typically two rooms wide and only one room deep. The Pre-Classic variety has a three-bay façade; whereas, the Classic I-House variety has a five-bay façade. The I-House was commonly constructed between 1820 and 1890.

AL 35

AL 50

AL 115

5.3.2 House Styles Identified

Most of the buildings in the APE lack a particular architectural style. A few buildings in the APE did have some elements of various styles including: Queen Anne, Italianate, Gothic Revival, Tudor Revival, Greek Revival, Craftsman, and Mid-century modern.

Queen Anne Elements: Some homes within the APE have the characteristic asymmetrical massing and polygonal towers of the Queen Anne style.

AL 64

AL 271

AL 434

Italianate Elements: A few homes within the APE have one or two elements of the Italianate style, such as: wide overhanging eaves with brackets, arched window openings, and tall, narrow window openings.

AL 65

AL 416

AL 421

Tudor Revival Elements: Within the APE are a few buildings with Tudor style elements like the characteristic Tudor arch or ogee arched doorway, a prominent chimney, or a steep front-facing peaked gable extending over the entrance.

AL 58

AL 331

AL 389

Gothic Revival Elements: Within the APE are two churches with Gothic Revival elements. Elements include: a steeply pitched gable roof, narrow lancet (pointed arch) window openings, stained glass windows, and a central tower.

AL 135

AL 172

Craftsman Elements: Common Craftsman style elements seen within the APE include: low-pitched roofs with projecting eaves, triangular knee braces, exposed rafter tails, multi-paned upper sash over single-pane lower sash windows, and full-width front porches with large porch columns.

AL 185

AL 344

AL 484

Mid-Century Modern Elements: Common elements of mid-century modern seen within the APE include: low-pitched or flat roofs; roof overhangs; linear window designs; picture windows designed with operable awning, hopper, or casement type windows; and, recessed entryways

AL 25

AL 225

AL 408

5.3.3 Barn Types Identified

Being that the majority of the APE is rural, there are numerous farmsteads within the APE. The farmsteads contain various types of barns. Thumbnail photographs of primary barns associated with architectural locations in the APE are included in Appendix D. Representative photographs of specific barn types found in the APE are included below.

Three Bay Barn: The Three Bay Barn is a rectangular building typically with a 2:1 length to width ratio. The barn almost always has central doors on the front and rear walls. Sometimes the common three bays are enlarged to four or five bays. The Three Bay Barn often has a side-gabled or a gambrel roof, but there are also examples of Three Bay Barn types with a round/arched roof in the APE.

AL 66- Round/arch roofed example

AL 77 – Gambrel roofed example

AL 236 – Gable roofed example

Raised Basement Barn: The Raised Basement Barn is essentially a Three Bay Barn erected on a raised foundation. The raised foundation may be constructed of a stone, tile, or concrete and the foundation may be partially banked into a slope. Typically, the Raised Basement Barn is larger than the Three Bay Barn and often has five bays.

AL 79

AL 89

AL 411

Erie Shore Barn: The Erie Shore Barn has a gambrel roof and off-center sliding doors on the long walls. Typically, this multi-purpose barn measures about 30 feet by 40 feet, and it usually has a characteristic hay hook protruding from one end.

AL 148

AL 419

AL 426

Quonset: The Quonset, with its distinct semi-cylindrical form, is a pre-fabricated building produced from 1942 until about 1950. Newer variations of the Quonset form continued to be built after 1950.

AL 94

AL 162

AL 164

5.3.4 Previously Documented Resources

National Register of Historic Places (NRHP) Listings: Within the APE is the NRHP-listed Fort Amanda (NR# 70000484). Within a 2-mile radius of the proposed construction areas, but outside of the APE, is the NRHP-listed Griffith Breese Farm (NR# 83001942).

- Fort Amanda is a district which contains four resources previously recorded on Ohio Historic Inventory (OHI) forms: AUG-001707-02 (AL 120), AUG-001708-02 (AL 118), AUG-001709-02 (AL 119), and AUG-001710-02 (AL 122). Within the Fort Amanda district boundary is also the Fort Amanda Cemetery (OGS #777). A visit to Fort Amanda confirmed that distance and the existing, dense vegetation lining the Auglaize River, will shield all views of the proposed solar arrays from the NRHP listed resources (Appendix A: Figure 16).
- The Griffith Breese Farm contains the Griffith Breese house and barn recorded as ALL-00031-07. A visit to the Griffith Breese Farm revealed that the house and barn (ALL-00031-07) remain intact, but the approximately 60 acres of surrounding farmland have been developed as the Shawnee-Breezewood Estates subdivision which contains thirty-nine single-family residences constructed in the early 2000s. The new subdivision is located south and west of ALL-00031-07, and the two-story homes shield all views further southwest towards the proposed solar arrays (Appendix A: Figure 19).

Determination of Eligibility (DOE) Properties: Within the APE is one DOE property which is located at 12153 Ritchie Road. As part of this survey, the DOE property was recorded on an OHI form as AUG-01724-03 (see Appendix B). The property was determined eligible for the NRHP under Criterion C during investigations for a proposed wind turbine project (State Historic Preservation Office Reference Number 2010-AUG-13562). A site visit confirmed that the house at 12153 Ritchie Road is extant and remains a significant example of architecture warranting NRHP eligibility under Criterion C. AUG-01724-03 is about 1.24-miles south of the nearest proposed solar array. Distance, and existing residences within wooded lots on the north side of National Road, will shield all views of the proposed solar arrays from AUG-01724-03 (Appendix A: Figure 17).

Ohio Historic Inventory (OHI) Locations: Within the APE there are nine architectural locations which were previously documented on OHI forms. The OHI forms are included in Appendix B. During the field survey, Kramb visited all previously recorded OHI properties to confirm their existence and to determine if the proposed solar arrays may be visible. Photographs of the locations are included in Table D.

- **ALL-00703-06 (AL 135)** was once the Antioch Church. The former church has been converted into a residence. ALL-00703-06 is located about 3,000-feet northwest of the nearest proposed solar arrays. Existing wooded lots at the northwest corner of this nearest proposed solar array should limit views of the array from ALL-00703-06. Without the existing trees, ALL-00703-06 will have views of the proposed arrays, although views will be minimized by the intervening 3,000-feet (Appendix A: Figure 18).
- **AUG-00255-02 (AL 93)** was a Pratt Truss Bridge constructed in circa 1902 and 1917. AUG-00255-02 is gone and a modern bridge now exists in this location.
- **AUG-00256-02 (AL 80)** was a Pratt Truss Bridge constructed in 1914. AUG-00256-02 is gone and a modern bridge now exists in this location.
- **AUG-00257-02 (AL 96)** was a Parker Truss Bridge constructed in 1913. AUG-00257-02 is gone and a modern bridge now exists in this location.
- **AUG-00272-03 (AL 55)** is a bridge constructed in circa 1874 and moved to the present location around 1920. The bridge is extant and in fair condition. The nearest proposed solar arrays are about one mile north of AUG-00272-03. Existing wooded, residential lots immediately south of the

proposed solar arrays should block views of the solar arrays from AUG-00272-03. Furthermore, the existing vegetation along Two Mile Creek shields views from AUG-00272-03 towards the project area (Appendix A: Figure 17).

- **AUG-01707-02 (AL 120)** is the Fort Amanda Large Picnic Shelter. The building is extant and is in good condition. AUG-01707-02 is situated within the forested area of Fort Amanda Memorial Park and is located about 1.67-miles east of the nearest proposed solar arrays. Due to the distance and the existing, dense vegetation lining the Auglaize River, there will be no view of the proposed solar arrays from AUG-01707-02 (Appendix A: Figure 16)
- **AUG-01708-02 (AL 118)** is the Fort Amanda Toilet Building. The building is extant and is in good condition. AUG-01708-02 is situated within the forested area of Fort Amanda Memorial Park and is located about 1.67-miles east of the nearest proposed solar arrays. Due to the distance and the existing, dense vegetation lining the Auglaize River, there will be no view of the proposed solar arrays from AUG-01708-02 (Appendix A: Figure 16).
- **AUG-01709-02 (AL 119)** is the Fort Amanda Grill Shelter. The building is extant and is in good condition. AUG-01709-02 is situated within the forested area of Fort Amanda Memorial Park and is located about 1.67-miles east of the nearest proposed solar arrays. Due to the distance and the existing, dense vegetation lining the Auglaize River, there will be no view of the proposed solar arrays from AUG-01709-02 (Appendix A: Figure 16).
- **AUG-01710-02 (AL 122)** is the Fort Amanda Monument. The object is extant and in excellent condition. AUG-01710-02 is situated within Fort Amanda Memorial Park and is located about 1.67-miles east of the nearest proposed solar arrays. Due to the distance and the existing, dense vegetation lining the Auglaize River, there will be no view of the proposed solar arrays from AUG-01710-02 (Appendix A: Figure 16).

There are two additional OHI properties that fall within a 2-mile radius of the proposed construction areas but lie outside of the APE: ALL-00031-07 and ALL-00501-07. Both of these OHI properties are located within in the community of Fort Shawnee more than 1.5-miles northeast of the proposed solar arrays. ALL-00031-07 and ALL-00501-07 were field verified and both were confirmed extant. Neither property will have a view of the proposed solar arrays due to distance and intervening buildings (Appendix A: Figure 19).

Ohio Genealogical Society (OGS) Cemeteries: With the APE, there are three previously documented cemeteries.

- **OGS #759: Crawford-Romshe-Wheeler Cemetery (AL 59)** is located about 1.4-miles from the nearest proposed solar arrays. Due to distance and to existing vegetation along Two-Mile Creek, there will be no view of the proposed solar arrays from Crawford-Romshe-Wheeler Cemetery (Appendix A: Figure 17).
- **OGS#777: Fort Amanda Cemetery (AL 120)** is located on the west bank of the Auglaize River about 1.7-miles west of the nearest proposed solar arrays. Due to the distance and the existing, dense vegetation lining the Auglaize River, there will be no view of the proposed solar arrays from Fort Amanda Cemetery (Appendix A: Figure 16).
- **OGS #216: St. Matthews Lutheran Cemetery (AL 294)** is located about 1,500-feet east of the nearest proposed solar arrays. The western end of the cemetery, which is nearest the proposed solar arrays, is the youngest portion of the cemetery and it continues to be used as an active burial

ground. The original, and oldest, portion of the cemetery is located about 2,700-feet east of the nearest proposed solar arrays. The St. Matthews Lutheran Church building will block views of the proposed solar arrays from within the oldest sections of the cemetery; however, portions of the cemetery on the north and west sides of St. Matthews Lutheran Church will likely have views of the proposed solar arrays (Appendix A: Figure 20).

There is one additional OGS Cemetery that falls within a 2-mile radius of the proposed construction areas, but it lies outside of the APE: **OGS #215 Shawnee Cemetery**. Shawnee Cemetery is located within the community of Fort Shawnee, on the east bank of the Little Ottawa River, about 1.75-miles northeast of the proposed solar arrays. Distance, intervening buildings, and existing vegetation will prevent any view of the proposed solar arrays (Appendix A: Figure 19).

6.0 Analysis and Recommendations

6.1 National Register Review Criteria

The National Register of Historic Places (NRHP) Criteria for Evaluation states:

> "The quality of significance in American history, architecture, archaeology, engineering, and culture is present in districts, sites, buildings, structures, and objects that possess integrity of location, design, setting, materials, workmanship, feeling, association and;
>
> A. That are associated with events that have made a significant contribution to the broad patterns of our history; or
> B. That are associated with the lives of persons significant in our past; or
> C. That embody the distinctive characteristics of a type, period, or method of construction, or that represent the work of a master, or that possess high artistic values, or that represent a significant and distinguishable entity whose components may lack individual distinction; or
> D. That yielded or may be likely to yield, information important in prehistory or history." (National Park Service 1990)

6.2 Assessing National Register Eligibility

Criterion A: Compilation of the historic context revealed that events which significantly contributed to the history of the area of potential effect (APE) centered upon the subsequent themes: Fort Amanda and its importance as a supply depot and transportation hub during the War of 1812; the Native American presence in the APE both before and during their settlement of the reservation; oil drilling, refining and associated industries which brought people and wealth to the APE; and, agriculture, which prior to and after the oil boom remained an important part of the APE's economy.

Criterion B: The available histories provide names of early settlers, list individuals involved in local government, and highlight prominent businessmen from the 1880s through the early 1900s. The surnames of these individuals are seen on historical maps, like those in Appendix A: Figures 10-15. Many of the surnames are also used as road names in the APE, such as, Coon Road, Breese Road, Kemp Road, and Sunderland Road. Since the reconnaissance survey recorded 486 architectural locations, it was impractical for Kramb Consulting (Kramb) to track the ownership history of every architectural location within the APE.

Therefore, if architectural locations identified in the APE retained sufficient integrity, then Kramb consulted the early histories and maps to determine if any of those architectural locations were connected to significant individuals. Appendix A: Figures 10, 12-13, and 15 are 1880 atlas maps with property owners and building locations; circled on these figures are building locations which coincide with existing architectural locations which may date to 1880.

Criterion C: As noted in Section 5.3.1, above, the APE contains about a dozen common building types and about a half-dozen building styles. Comparing the 486 architectural locations to each other and to the surrounding context, Kramb sought to identify those architectural locations which retained sufficient integrity and were unique or significant representations of architecture warranting NRHP eligibility. Many of the buildings within the APE have lost integrity of design, workmanship, and materials due to typical alterations such as: the application of vinyl siding to exterior walls, the replacement of original windows, and the attachment of additions. Many of the buildings within the APE retain integrity but are common, insignificant building types found in abundance throughout the area.

Criterion D: This reconnaissance survey focused on above-ground history/architecture resources. Archaeological investigations have commenced and will be documented in a separate report. Consequently, this history/architecture report does not address NRHP Eligibility Criterion D.

6.3 Findings

The reconnaissance survey recorded 486 architectural locations. These architectural locations are mapped in Appendix C and summarized in Appendix D. Of the 486 architectural locations, the following are either already listed on the NRHP, have already been determined eligible for the NRHP, or are being recommended eligible for the NRHP as a result of this survey.

6.3.1 National Register Listed and Eligible

Within the APE, the following six architectural locations are already listed on the NRHP (Appendix C: Map Sheet D):

- **Fort Amanda (AL 123)** is a NRHP district (NR #70000484) located about 1.67-miles east of the nearest proposed solar arrays. Due to the distance and the existing, dense vegetation lining the Auglaize River, there will be no view of the proposed solar arrays from within the district (Appendix A: Figure 16).
- **AUG-01707-02 (AL 120)** is the Fort Amanda Large Picnic Shelter listed as within the boundaries of the NRHP listed Fort Amanda (NR #70000484). The building is extant and is in good condition. AUG-01707-02 is situated within the forested area of Fort Amanda Memorial Park and is located about 1.67-miles east of the nearest proposed solar arrays. Due to the distance and the existing, dense vegetation lining the Auglaize River, there will be no view of the proposed solar arrays from AUG-01707-02 (Appendix A: Figure 16).
- **AUG-01708-02 (AL 118)** is the Fort Amanda Toilet Building listed as within the boundaries of the NRHP listed Fort Amanda (NR #70000484). The building is extant and is in good condition. AUG-01708-02 is situated within the forested area of Fort Amanda Memorial Park and is located about 1.67-miles east of the nearest proposed solar arrays. Due to the distance and the existing, dense

vegetation lining the Auglaize River, there will be no view of the proposed solar arrays from AUG-01708-02 (Appendix A: Figure 16).

- **AUG-01709-02 (AL 119)** is the Fort Amanda Grill Shelter listed as within the boundaries of the NRHP listed Fort Amanda (NR #70000484). The building is extant and is in good condition. AUG-01709-02 is situated within the forested area of Fort Amanda Memorial Park and is located about 1.67-miles east of the nearest proposed solar arrays. Due to the distance and the existing, dense vegetation lining the Auglaize River, there will be no view of the proposed solar arrays from AUG-01709-02 (Appendix A: Figure 16).
- **AUG-01710-02 (AL 122)** is the Fort Amanda Monument listed as within the boundaries of the NRHP listed Fort Amanda (NR #70000484). The object is extant and in excellent condition. AUG-01710-02 is situated within Fort Amanda Memorial Park and is located about 1.67-miles east of the nearest proposed solar arrays. Due to the distance and the existing, dense vegetation lining the Auglaize River, there will be no view of the proposed solar arrays from AUG-01710-02 (Appendix A: Figure 16).
- **Fort Amanda Cemetery- OGS #777 (AL 121)** is listed as within the boundaries of the NRHP listed Fort Amanda (NR #70000484) which is located about 1.67-miles east of the nearest proposed solar arrays. Due to the distance and the existing, dense vegetation lining the Auglaize River, there will be no view of the proposed solar arrays from within the cemetery (Appendix A: Figure 16).

Within the APE, the following architectural location is already a Determination of Eligibility property.

- **AUG-01724-03 (AL 65):** A site visit confirmed that the house at 12153 Ritchie Road is extant (Appendix C: Map Sheet B). The house remains a significant example of architecture warranting NRHP eligibility under Criterion C. As part of this survey, the DOE property was recorded as AUG-01724-03. The OHI form is in Appendix B. AUG-01724-03 is about 1.25-miles south of the nearest proposed solar arrays. Distance, and existing residences within wooded lots on the north side of National Road, will shield all views of the proposed solar arrays from AUG-01724-03 (Appendix A: Figure 17).

6.3.2 Potentially Eligible Architectural Locations

Based on preliminary research and a review of buildings from the public right-of-way, Kramb finds the following architectural locations potentially eligible for individual listing to the NRHP:

AUG-00272-03 (AL 55): AUG-00272-03 is a bowstring bridge which was constructed in 1874 and moved to its current location in the 1920s. AUG-00272-03 is a single span of a three span bridge that once spanned the nearby Auglaize River. When the bridge over the Auglaize River was replaced in the early 1920s, AUG-00272-03 was saved and moved to its current location for use on a private farm lane over Two Mile Creek. According to the Ohio Bridge Association, AUG-00272-03 is a rare example of David H. Morrison's 1867 patent (reissued in 1871); there is only one other bridge of this design remaining in Ohio. Although in fair condition, AUG-00272-03 retains integrity of materials, design, and workmanship. Despite AUG-00272-03 being moved from its original location, the bridge has been at its current location for about 100 years. AUG-00272-03 retains integrity of setting, feeling, and association as it remains functioning as a bridge over a waterway. AUG-00272-03 is recommended eligible for the NRHP under Criterion C as a surviving example of the Morrison Patent Wrought Iron Arch Truss Bridge type built by Dayton's Columbia Bridge Works

throughout the Midwest in the late 1800s. A letter from the Ohio Bridge Association emphasizing the importance of AUG-00272-03 is included in Appendix E.

AUG-00272-03 is located on the west side of S. Wapakoneta Road (State Route 501) between National Road and Ritchie Road (Appendix C: Map Sheet B). The nearest proposed solar arrays are about 1-mile north of AUG-00272-03. Existing wooded, residential lots immediately south of the proposed solar arrays should block views of the solar arrays from AUG-00272-03. Furthermore, the existing vegetation along Two Mile Creek shields views from AUG-00272-03 towards the northwest (Appendix A: Figure 17).

ALL-00703-06 (AL 135): Constructed circa 1887, ALL-00703-06 is a wood-framed, rural church building which now serves as a single-family residence. The exterior of the building retains integrity of materials, design, and workmanship. The only addition is a 1-story, screened porch attached to the rear of the building. Despite vinyl siding applied to the exterior, the original wood trim and details remain exposed. The church's steeple with original bell is intact. ALL-00703-06 has its original lancet windows with stained glass. A new door has been installed in the front entry, but it has not altered the size or configuration of the original entryway; the entryway trim and lancet window are intact. ALL-00703-06 is potentially eligible for the NRHP under Criterion C as a significant example of a relatively unaltered late-1800s rural church with Gothic Revival elements.

Located at 7301 Fort Amanda Road, ALL-00703-06 is about 3,000 feet northwest of the nearest proposed solar arrays (Appendix C: Map Sheet H). Existing wooded lots at the northwest corner of this nearest proposed solar arrays should limit views of the arrays from ALL-00703-06. Without the existing trees, ALL-00703-06 may have views of the solar arrays, although views will be minimized by the intervening 3,000 feet (Appendix A: Figure 18).

ALL-00721-07 (AL 164): The Quonset was a building type developed for use by the US military during World War II (WW II). After the war, surplus Quonset buildings were sold to civilians. Often times, the buildings were modified and adapted for use as agricultural or commercial buildings. Since WW II, there have been numerous variations of arched/doomed buildings developed for private, agricultural and industrial uses. But, the original military design remains unique. ALL-00721-07 is an example of a WW II-era Quonset design from circa 1940s. The building has its original exterior metal walls, original windows, and original doors. There are no additions or substantial alterations to this building. Retaining integrity of materials, design, and workmanship, ALL-00721-07 is potentially eligible for the NRHP under Criterion C as a significant representation of the US military's Quonset type building which has been repurposed in a civilian setting.

ALL-00721-07 is located on the south side of Norfolk Street near S. Wapakoneta Road (State Route 501) (Appendix C: Figure E-1). The nearest proposed solar arrays are about 1,600 feet north of ALL-00721-07; however, views of the solar arrays to the north shall be blocked by existing, intervening residences. Additional solar arrays are proposed about 2,400 feet west of ALL-00721-07. There are no intervening buildings to block views of these solar arrays west of ALL-00721-07 (Appendix A: Figure 21).

ALL-00726-07 (AL 198): ALL-00726-07 is a farmstead with a Colonial Revival style residence and a Three Bay Barn. A building appears in this location on the 1880 atlas upon the property of Mary C. Bowsher. The Allen County Auditor provides a generic construction date of 1920 for the existing building on this property. The Colonial Revival style did not become popular until about 1895 and remains a popular style even today. Consequently, it is unclear whether the existing residence replaced a previous building on this location, or whether an original building at this located was altered to the existing Colonial Revival style. Regardless of a specific age, as existing, ALL-00726-07 is a significant example of the Colonial Revival style. ALL-00726-07 has the characteristic elaborate portico, a 2-story wrap-around porch, a porte cochere, large double hung windows with shutters, Palladian windows, and fanlights. The 2-story, Gabled Ell type building has a T-shaped plan. The exterior walls are clad in vinyl siding and the roof is clad in asphalt shingles. On the east elevation is an exterior, brick chimney. The associated Three Bay Barn has only one, small, shed roofed addition; otherwise, the barn maintains integrity of materials, design, and workmanship. Also associated with ALL-00726-07 are two, detached garages. View of the garages are limited from the right-of-way; although, the buildings appear to be in good condition. Compared to other farmsteads in the APE, ALL-00726-07 has a house, barn, and garages in good condition with a high degree of integrity. Materials, design, workmanship, setting, feeling, association, and location are all preserved. Therefore,

ALL-00726-07 is potentially eligible for the NRHP under Criterion C as a significant example of a farmstead with a Colonial Revival style residence and a Three Bay Barn.
ALL-00726-07 is located at 4595 W. Hume Road (Appendix C: Map Sheet E). ALL-00726-07 will be in full view of solar arrays proposed for installation directly across the street from ALL-00726-07 on the north side of Hume Road (Appendix A: Figure 22).

ALL-00722-07 (AL 331): ALL-00722-07 is a Tudor style residence constructed circa 1910. The non-discernable type building has an asymmetrical plan. The exterior of the 1.5-story building is clad in beveled wood siding and the roof is clad in asphalt shingles. The south façade has a steep, front-facing peaked gable extended over the protruding front entrance. The building's east side has a steeply pitched cross gable extended over a bay window. Also on the building's east side is an exterior, brick chimney. The glass-enclosed front sunroom is original. The building appears to have a variety of original window types. Associated with the residence are two garages, both of which are designed similarly to the house with a steep, front-facing gable. Complete views of the residence and outbuildings were limited from the public right-of-way; however, the property seems to retain all aspects of integrity. There are few buildings within the APE which represent a particular style and retain integrity. Most of the buildings in the immediately vicinity of ALL-00722-07 are ranch style homes constructed circa 1950-1980. Consequently, ALL-00722-07 is potentially eligible for the NRHP under Criterion C as a significant representation of a single-family residential building with Tudor style elements.

ALL-00722-07 is located at 2710 W. Breese Road (Appendix C: Map Sheet G). The nearest proposed solar arrays are about 1.17-miles and 1.38-miles southwest of ALL-00722-07. Existing, dense, residential development will obscure all views of the solar arrays from ALL-00722-07 Appendix A: Figure 23).

ALL-00723-06 (AL 432): ALL-00723-06 is a Gabled Ell type house constructed circa 1860s-1880s. The building, which has a cross-shaped plan, is two stories in height. The building has a stone foundation and brick exterior walls laid in a running bond pattern. The window openings contain replacement windows but the openings maintain their original size. The window openings also retain their original sandstone sills and lintels with stone brackets. The eaves retain their original wood molding. There are two, open porches. There is a front porch in the southwest corner of the building and a rear porch in the southeast corner of the building. Across the rear, east side of the building is a one-story, wood-framed addition. There is a brick chimney, off-center within the roof slope. Overall, the building is in good condition and maintains integrity of materials, design, and workmanship. The property has lost some integrity of setting with the demolition of various outbuildings, but the house retains integrity of feeling and association as it remains located on a large parcel in a rural setting. Compared to other buildings of similar age and type within the APE, ALL-00723-06 is remarkably unchanged. ALL-00723-06 is potentially eligible for the NRHP under Criterion C as a significant example of a vernacular style, Gabled Ell type farmhouse from the late 1800s.

ALL-00723-06 is located at 2501 Coon Road (Appendix C: Map Sheet H). The nearest proposed solar arrays are about 1.36-miles southeast of ALL-00723-06. Distance, existing vegetation, and existing buildings should block all views of the solar arrays from ALL-00723-06 (Appendix A: Figure 24).

ALL-00724-07 (AL 484): ALL-00724-07 includes a Craftsman style, Dormer Front Bungalow type residence. According to the Allen County Auditor and available mapping, the house was constructed in 1926. The front of the home faces east towards the driveway rather than south towards Fort Amanda Road. The house is 1.5-stories and has a rock-faced concrete block foundation. From a distance, the exterior siding appears to be vinyl and the windows are 1/1. Across the east façade is a full-width porch with brick columns and an enclosed brick rail. The east-facing, front-gabled dormer contains three 1/1 windows. The house has overhanging eaves with wooden knee brackets. Associated with the house is a two-car garage designed with a pyramidal, hipped roof and a front-gabled dormer that contains two, 1/1 windows. Also on the property is a Three Bay Barn designed with a gambrel roof clad in asphalt shingles. The barn is minimally altered. The original center entry doors and original windows remain intact. And, the exterior walls are clad in the original, vertical wood siding. The only addition is a 1-story, side-gabled, open-bay section at the north end of the barn. Compared to other farmsteads in the APE, ALL-00724-07 has a house, barn, and garage in good condition with a high degree of integrity. Materials, design, workmanship, setting, feeling, association, and location are all preserved. Therefore, ALL-00724-07 is potentially eligible to the NRHP under Criterion C as a significant example of a rural farmstead with a Craftsman style, Dormer Front Bungalow and Three Bay Barn.

ALL-00724-07 is located at 5490 Fort Amanda Road (Appendix C: Map Sheet H). The nearest proposed solar arrays are about 4,700 feet southwest of ALL-00724-07. Distance and existing, intervening, dense residential development will block all views of the solar arrays (Appendix A: Figure 25).

ALL-00725-07 (AL 485): According to the Allen County Auditor and available mapping, this house was constructed in 1925. The house has a rectangular plan, a non-discernable building type, and an eclectic design mixing Craftsman and Colonial Revival style elements from the 1920s with the older style of Greek Revival. The building is 1.5-stories, with a concrete foundation, exterior walls clad in aluminum siding, and a side-gabled roof clad in asphalt shingles. Centered on the south façade is a 1-story, 1-bay wide, front-gabled porch with paired, round columns. Both the main roof and the porch roof feature corner returns. The south façade has an original center entry door with original sidelights. Flanking the center entry are symmetrical, three-part, original windows which have a center 10/1 window flanked by 6/1 windows. Associated with the house is a detached garage. Although only partially visible from the right-of-way, the garage appears to be constructed at the same time and with the same elements as the house. Located at the rear of the property is a chicken coop which retains its original design and materials including its 6/6 windows. The majority of buildings in the APE lack stylistic details and many have lost integrity of materials, design, and workmanship due to alterations and additions. By comparison, ALL-00725-07 is a unique example of relatively unaltered buildings with a mix of stylistic elements. Therefore, ALL-00725-07 is recommended potentially eligible for the NRHP under Criterion C.

ALL-00725-07 is located at 5040 Fort Amanda Road (Appendix C: Map Sheet H). The nearest proposed solar arrays are about one mile south of ALL-00725-07. Distance and existing, intervening, dense residential development will block all views of the solar arrays from ALL-00725-07 (Appendix A: Figure 25).

6.3.3 Potentially Eligible District

Within the APE is the unincorporated community of Hume. Neither the 1880 nor the 1921 atlases for Allen County provide much information on Hume; both atlases mention that Hume was the only community in Shawnee Township and note that Hume is situated along the Lake Erie & Western Railroad line, which was completed through the APE in 1872 (Walsh 1898). In 1880, Hume contained a post office, two stores, a warehouse, a blacksmith shop, and a steam sawmill (Harrison 1880). The 1880 plat of Hume shows seventy-nine lots sparsely populated; there is a school and about one dozen buildings (Appendix A: Figure 11). As the first stop southwest of Lima along the Lake Erie and Western Railroad, Hume likely benefitted from the Lima oil industry which blossomed when oil was found in Shawnee Township in 1885. Hume is only three miles east of where the Solar Refining Company leased a 150-acre tract and started production which spurred the development of a Standard Oil headquarters in Lima. According to the topographic quadrangle, by 1909 Hume contained about forty buildings; one of which was a church and another of which was a school (Appendix A: Figure 26).

Field investigations found that the community of Hume remains largely intact with approximately 30 residences and a church. The school house no longer exists. And, although the railroad line remains active through the community, no railroad station or other railroad-related buildings remain. Many, small, rural communities which once existed along Ohio's early railroad lines disappeared when railroad stations discontinued. Hume, however, remains remarkably similar to the community it was in 1909.

The community of Hume contains 35 architectural locations: AL 157-158 and AL 164 through AL 193 (see Appendix A: Figure 27 and Appendix C: Map Sheet E-1). Photographs of each architectural location are included in Appendix D. Included among the architectural locations is the Hume United Methodist Church (AL 172), which was constructed in 1895 and appears on the 1909 topographic map. There are two buildings located on the east side of S. Wapakoneta Road which are later additions to the community; these buildings, although presently associated with Hume, are not within the community's original plat (Appendix A: Figure 11). AL 162 is a commercial/industrial building erected circa 1950 and AL 163 is a fire station constructed circa 1960.

The majority of buildings in Hume are in fair to good condition. Most of the buildings have lost integrity of materials, design, and workmanship due to additions and common alterations such as the application of vinyl siding to exterior walls and the replacement of windows. With the exception of ALL-00721-07 (a Quonset type building), none of the buildings in Hume are individually considered significant representations of architectural style or type. But, collectively, the buildings in Hume do retain integrity of location, setting, feeling, and association. As a whole, the buildings represent the survival of a small, rural, railroad community which originated around 1872, boomed after 1885, and continue to exist similar to its 1910 form for 110 years now.

The initial reconnaissance survey indicates that the community of Hume may be a potential historic district eligible for the NRHP under Criterion A as a significant representation of a surviving, rural, railroad community possibly associated with the oil boom in Allen County. However, the scope of this reconnaissance survey does not include the determination of district boundaries and the identification of all contributing and non-contributing resources within a district. Additional research on the community of Hume, its occupants, and its relation to or association with the area's oil industry is necessary in order to fully evaluate significance and integrity of buildings within the proposed district.

Located at the intersection of W. Hume Road and S. Wapakoneta Road (State Route 501) in Shawnee Township, Allen County, the community of Hume will have views of solar arrays to the north, east, and west. Solar arrays are proposed in agricultural fields about 0.45-mile west of Hume, 0.13-mile north of Hume, and 0.52-mile east of Hume. Regardless of specifically identified NRHP boundaries, any identified historic district within the limits of Hume will have views of proposed solar arrays (Appendix A: Figure 28).

6.3.4 Non-Eligible Locations Warranting Further Explanation

The following architectural locations warrant further explanation as to why the resources were considered ineligible for the NRHP.

OGS #759: Crawford-Romshe-Wheeler Cemetery (AL 59)

This cemetery is located at the southwest corner of S. Wapakoneta Road (State Route 501) and Ritchie Road (Appendix C: Map Sheet B). The inactive cemetery appears to be a small, family burial ground with less than two-dozen headstones. Most of the headstones, which date to the mid-to-late 1800s, are weathered and illegible. According to the *Atlas of Auglaize County, Ohio: From Records & Original Surveys* (Howland 1880), in 1880 the cemetery was on a 100-acre parcel owned by Justus Romshe (Appendix A: Figure 13). Justus Romshe was born on September 2, 1852 to George and Mary Romshe at the family farm on Ritchie Road (AUG-01724-03). In 1874, Justus married Rebecca Shaffer and they raised two children. Engaged in farming his whole life, Justus also prospered from oil found on his property. Justus dug his first well in 1887 and by 1898 had eleven producing wells on his property (Walsh 1898).

Ordinarily, cemeteries are not considered eligible for the NRHP unless the cemetery "derives its primary importance from graves of persons of transcendent importance, from age, from distinctive design features, or from association with historic events" (National Park Service 1990). The Crawford-Romshe-Wheeler cemetery does contain graves dating to the mid-1880s; however, so do most cemeteries in this area. Also, there is no indication that the persons buried in the cemetery are of transcendent importance, and the cemetery lacks distinctive design features. Therefore, the Crawford-Romshe-Wheeler Cemetery is not considered eligible for the NRHP.

OGS #216: St. Matthews Lutheran Cemetery (AL 294)

This cemetery is located on the north side of Hume Road between Shawnee Road and Beeler Road (Appendix C: Map Sheet F). The oldest portion of the cemetery appears on the 1880 atlas upon a 42-acre parcel owned by Abraham Crider (Appendix A: Figure 10). Over the years, the cemetery has expanded with newer sections located to the north and west of St. Matthews Lutheran Church. According to the church's website (St. Matthews Lutheran Church 2020), burials within St. Matthews Cemetery range from 1837 to the present; and, many of the founding members of the church are buried in the cemetery. The cemetery contains family members of early settlers with the surnames of DeLong, Mowery, Shappell, Bowsher, Reichelderfer, Brandt, Lower, Moyer, Crider, Spyker, Sellers, and Meffley. The existing St. Matthews Lutheran Church building (AL 295) on the property was constructed in 1966 and replaces the former church building identified on the 1880 atlas.

As noted above, ordinarily cemeteries are not considered eligible for the NRHP unless the cemetery "derives its primary importance from graves of persons of transcendent importance, from age, from distinctive design features, or from association with historic events" (National Park Service 1990). Additional research is necessary to learn whether or not St. Matthews Lutheran Cemetery contains "persons of transcendent importance". The cemetery does contain many older burials, but again, there are

other cemeteries in the area with burials just as old or older. For example, the burials at Fort Amanda Cemetery date back to the War of 1812. And, initial research suggests that there may be Native American burials adjacent to or associated with older sections of the Shawnee Cemetery (OGS #215) located about two miles north of St. Matthews Lutheran Cemetery. Consequently, based on initial research for this reconnaissance level survey, St. Matthews Lutheran Cemetery is not recommended eligible for the NRHP.

6.3.5 Architectural Locations Not Evaluated

During field investigations, Kramb reviewed all properties from the public right-of-way. Generally, at least two or three sides of all primary buildings were visible. In some instances, buildings were located away from the street such that views were limited. The Auglaize County Auditor did not have photographs associated with its online data; but, the Allen County Auditor did have at least one photograph of most primary buildings on a parcel. When available, Kramb used auditor information and aerial images to help locate and evaluate buildings that were difficult to view from the public right-of-way. There were, however, four architectural locations which Kramb was unable to evaluate for NRHP eligibility because there were no views of the buildings from the public right-of-way and there was minimal supplemental data. At this point in the project, access has not been granted to these four properties.

Following are the four architectural locations within the APE that were not evaluated for NRHP.

- **AL 103** is located at 11252 Zerkle Road (Appendix C: Map Sheet D). The auditor indicates that this property contains a bungalow type residence constructed in 1935. The residence is situated within a densely wooded lot about 950 feet south of the right-of-way. During field investigations, the residence was barely visible among the grove of deciduous trees. Auditor information and aerial images confirm that the main building measures 28-feet by 26-feet. Attached to the building's east side is an enclosed porch addition. Attached to the east side of the enclosed porch is another addition which connects the main house to a garage. The auditor notes that the addition was constructed in 1997 and that garages were constructed in 2008 and 2012. With the existing vegetation on the parcel, the solar arrays may not be visible; however, without the existing vegetation, the solar arrays will be visible at only 950-feet away (Appendix A: Figure 29).
- **AL 109** is located at 22123 State Route (SR) 198 (Appendix C: Map Sheet D). The auditor indicates that this property contains a split-level type residence constructed in 1965. The residence is situated within a densely wooded lot about 530 feet northwest of the right-of-way. Distance, existing vegetation, and intervening buildings will block views from the nearest proposed solar arrays which are about 1.4-miles east of AL 109 (Appendix A: Figure 29).
- **AL 452** is located at 3180 S. Grubb Road (Appendix A: Map Sheet I). The auditor indicates that this property contains a ranch type residence constructed in 1967. A circa 2008 photograph provided by the auditor indicates that the ranch has a mid-century modern design with a flat roof and exterior walls clad in vertical wood siding. The residence is situated within a densely wooded lot about 1,200-feet west of the public right-of-way. Distance, existing vegetation, and intervening buildings will block views from the nearest proposed solar arrays which are about 1.2-miles southeast of AL 452 (Appendix A: Figure 29).
- **AL 470** is located at 3333 S. Sunderland Road (Appendix A: Map Sheet I). The auditor indicates that this property contains a log cabin constructed in 1961. A circa 2008 photograph provided by the auditor indicates that the 1-story cabin has a front-gabled roof which protrudes forward over an open porch with a poured concrete deck. The cabin is situated within a densely wooded lot about 1,200-feet east of the public right-of-way. Distance, existing vegetation, and intervening buildings

will block views from the nearest proposed solar arrays which are about 1.4-miles southeast of AL 470 (Appendix A: Figure 29).

6.4 Conclusions

In summary, Kramb completed history/architecture field investigations on January 9 and January 16, 2021 to identify history/architecture resources listed on or eligible for the NRHP which may be impacted by the construction of the proposed Birch Solar project. During field investigations, **Kramb identified 486 architectural locations with the APE**.

Of the architectural locations identified, Kramb recommends that the following **eight locations are potentially eligible for the NRHP**:

- **AUG-00272-03 (AL 55):** AUG-00272-03 is recommended eligible for the NRHP under Criterion C as a surviving example of the Morrison Patent Wrought Iron Arch Truss Bridge type built by Dayton's Columbia Bridge Works throughout the Midwest in the late 1800s.
- **ALL-00703-06 (AL 135):** ALL-00703-06 is potentially eligible for the NRHP under Criterion C as a significant example of a relatively unaltered late-1800s rural church with Gothic Revival elements.
- **ALL-00721-07 (AL 164):** ALL-00721-07 is potentially eligible for the NRHP under Criterion C as a significant representation of the US military's Quonset type building repurposed in a civilian setting.
- **ALL-00726-07 (AL 198):** ALL-00726-07 is potentially eligible for the NRHP under Criterion C as a significant example of a rural farmstead with a Colonial Revival style residence and a Three Bay Barn.
- **ALL-00722-07 (AL 331):** ALL-00722-07 is potentially eligible for the NRHP under Criterion C as a significant representation of a single-family residential building with Tudor style elements.
- **ALL-00723-06 (AL 432):** ALL-00723-06 is potentially eligible for the NRHP under Criterion C as a significant example of a vernacular style, Gabled Ell type farmhouse from the late 1800s.
- **ALL-00724-07 (AL 484):** ALL-00724-07 is potentially eligible to the NRHP under Criterion C as a significant example of a rural farmstead with a Craftsman style, Dormer Front Bungalow and a Three Bay Barn.
- **ALL-00725-07 (AL 485):** ALL-00725-07 is recommended potentially eligible for the NRHP under Criterion C as a unique example of a relatively unaltered residence and outbuildings with a mix of stylistic elements.

In addition to the eight architectural locations found potentially eligible as part of this survey, the APE also contains the following **seven architectural locations previously listed on or determined eligible for the NRHP**:

- **AUG-01724-03 (AL 65)** Determination of Eligibility (DOE) 12513 Ritchie Road
- **AUG-01708-02 (AL 118)** Fort Amanda Toilet Building
- **AUG-01709-02 (AL 119)** Fort Amanda Grill Shelter
- **AUG-01707-02 (AL 120)** Fort Amanda Large Picnic Shelter
- **Fort Amanda Cemetery-OGS #777 (AL 121)**
- **AUG-01710-02 (AL 122)** Fort Amanda Monument; and,
- **Fort Amanda NR #70000484 (AL 123)**.

Furthermore, field investigations identified **one potential district within the APE**. The initial reconnaissance survey indicates that the community of Hume may be a potential historic district eligible for the NRHP under Criterion A as a significant representation of a surviving, rural, railroad community possibly associated with the oil boom in Allen County. The **community of Hume contains 35 architectural locations: AL 157-158 and AL 164 through AL 193**. However, the scope of this reconnaissance survey does not include the determination of district boundaries and the identification of all contributing and non-contributing resources within a district. Additional research on the community of Hume, its occupants, and its relation to or association with the area's oil industry is necessary in order to fully evaluate significance and integrity of buildings within the proposed district.

Of the 486 architectural locations identified within the APE, the following **four were not evaluated** for NRHP because the buildings were not visible from the public right-of-way due to distance and existing vegetation: **AL 103, AL 109, AL 452, and AL 470**.

In conclusion, knowing that the height of the proposed solar arrays shall not exceed ten feet in height and the associated fencing shall not exceed seven feet in height, it is anticipated that the following architectural locations may be impacted by views of the proposed solar arrays.

- **ALL-00726-07 (AL 198):** ALL-00726-07 will be in full view of solar arrays proposed for installation directly across the street (Appendix A: Figure 22).
- **ALL-00721-07 (AL 164):** The nearest proposed solar arrays are about 1,600-feet north of ALL-00721-07; however, views of the solar arrays to the north shall be blocked by existing, intervening residences. But, additional solar arrays are proposed about 2,400-feet west of ALL-00721-07. There are no intervening buildings to block views of these solar arrays west of ALL-00721-07 (Appendix A: Figure 21).
- **Potential District, Community of Hume (AL 157-158 and AL 164 through AL 193):** Regardless of specifically identified boundaries, any identified historic district within the limits of Hume will have views of proposed solar arrays (Appendix A: Figure 28). Solar arrays are proposed in agricultural fields about 0.45-mile west of Hume, 0.13-mile north of Hume, and 0.52-mile east of Hume.
- **ALL-00703-06 (AL 135):** Existing wooded lots at the northwest corner of this nearest proposed solar arrays should limit views of the arrays from ALL-00703-06. Without the existing trees, ALL-00703-06 may have views of the solar arrays, although views will be minimized by the intervening 3,000 feet (Appendix A: Figure 18).

Birch Solar 1, LLC will work with the Ohio State Historic Preservation Office to ensure installation of appropriate fencing and vegetative screening that properly shields solar arrays and minimizes visual impacts to potentially eligible resources.

7.0 References Cited

Harrison, R.H. *Atlas of Allen County, Ohio: From Records & Original Surveys.* Philadelphia: R.H. Harrison, 1880.

Hoersten, Greg. "Reminisce: Cemeteries of Shawnee Township." *Lima News*, July 21, 2015.

Howland, H.G. *Atlas of Auglaize County, Ohio: From Records & Original Surveys.* Philadelphia: Robert Sutton, 1880.

McMurray, William J. *History of Auglaize County, Ohio.* Indianapolis: Historical Publishing Company, 1923.

Metropolitan Bank. *Allen County Maps.* Lima: Metropolitan Bank, 1946.

Meyer, J.H. *Atlas and History of Auglaize County with Biographical Sketches.* Wapakoneta: The Magee Bros. Co. Printer and Binders, 1917.

Miller, Charles C, and Samuel A Baxter. *History of Allen County, Ohio and Representative Citizens.* Chicago: Richmond & Arnold, 1906.

National Park Service. *Archeology and Historic Preservation.* September 29, 1983. http://www.nps.gov/history/local-law/Arch_Standards.htm (accessed February 18, 2020).

National Park Service. *How to Apply the National Register Criteria for Evaluation.* Washington D.C.: National Park Sevice, Department of the Interior, 1990.

Rusler, Wm. *A Standard History of Allen County, Ohio.* Chicago: The American Historical Society, 1921.

St. Matthews Lutheran Church. *St. Matthews Lutheran Church.* 2020. https://www.stmatthewslutheranchurchlima.com/cemetery (accessed January 22, 2021).

State Historic Preservation Office. "Guidelines for Conducting History/Architecture Surveys in Ohio." *Ohio History Connection.* October 22, 2014. https://www.ohiohistory.org/OHC/media/OHC-Media/Documents/Guidelines-for-Conducting-History_Architecture-Surveys-in-Ohio.pdf (accessed January 5, 2021).

Walsh, John B. *Atlas of Auglaize County with Historical and Biographical Sketches.* Wapakoneta: Atlas Publishing Company, 1898.

Warner, Beers & Company. *History of Allen County, Ohio.* Chicago: Warner, Beers & Company, 1885.

APPENDIX A: Figures

Figure 1: Showing the approximate project location within Allen County and Auglaize County, Ohio of the proposed Birch Lima Solar Panel Farm (Inset showing the location of Allen County and Auglaize County within the State of Ohio)

Base Map Source: *Official Transportation Map* (Ohio Department of Transportation, 2019)

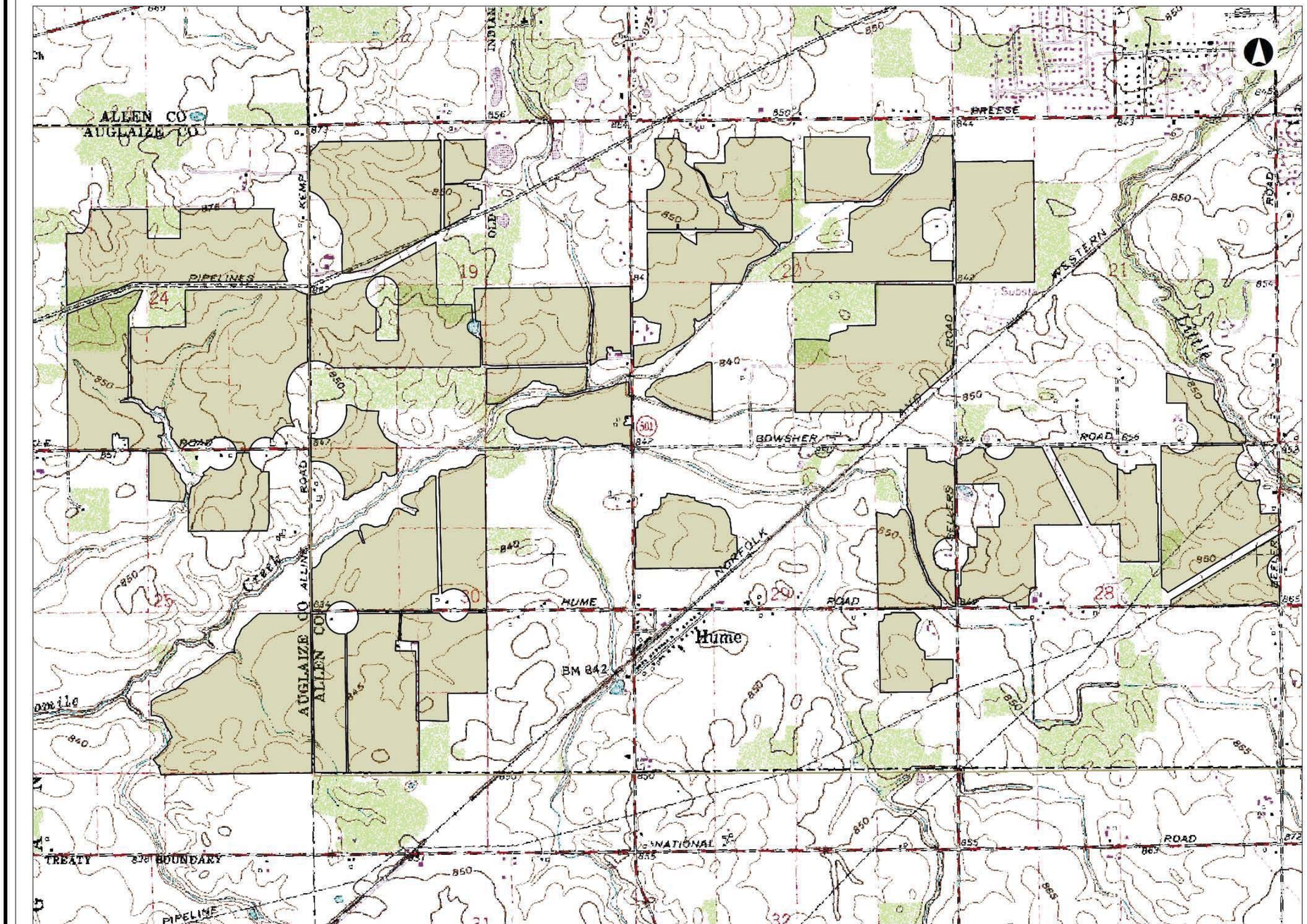

Figure 2: Portion of the *USGS 7.5-Minute Series (Topographic) Cridersville, Ohio Quadrangle* (1961, Photo-Revised 1983) highlighting construction areas for the proposed Birch Lima Solar Panel Farm

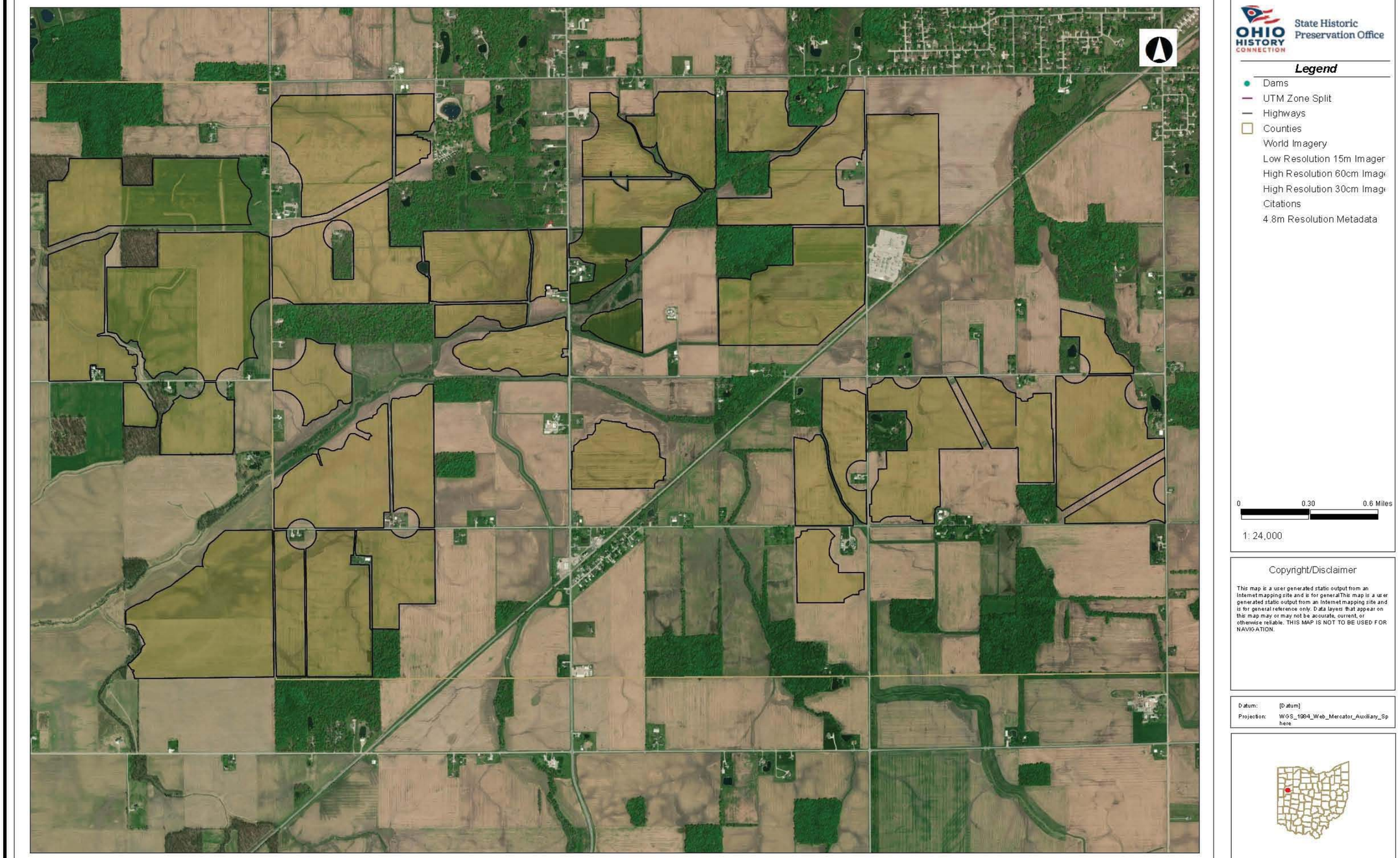

Figure 3: Aerial image highlighting construction areas for the proposed Birch Lima Solar Panel Farm

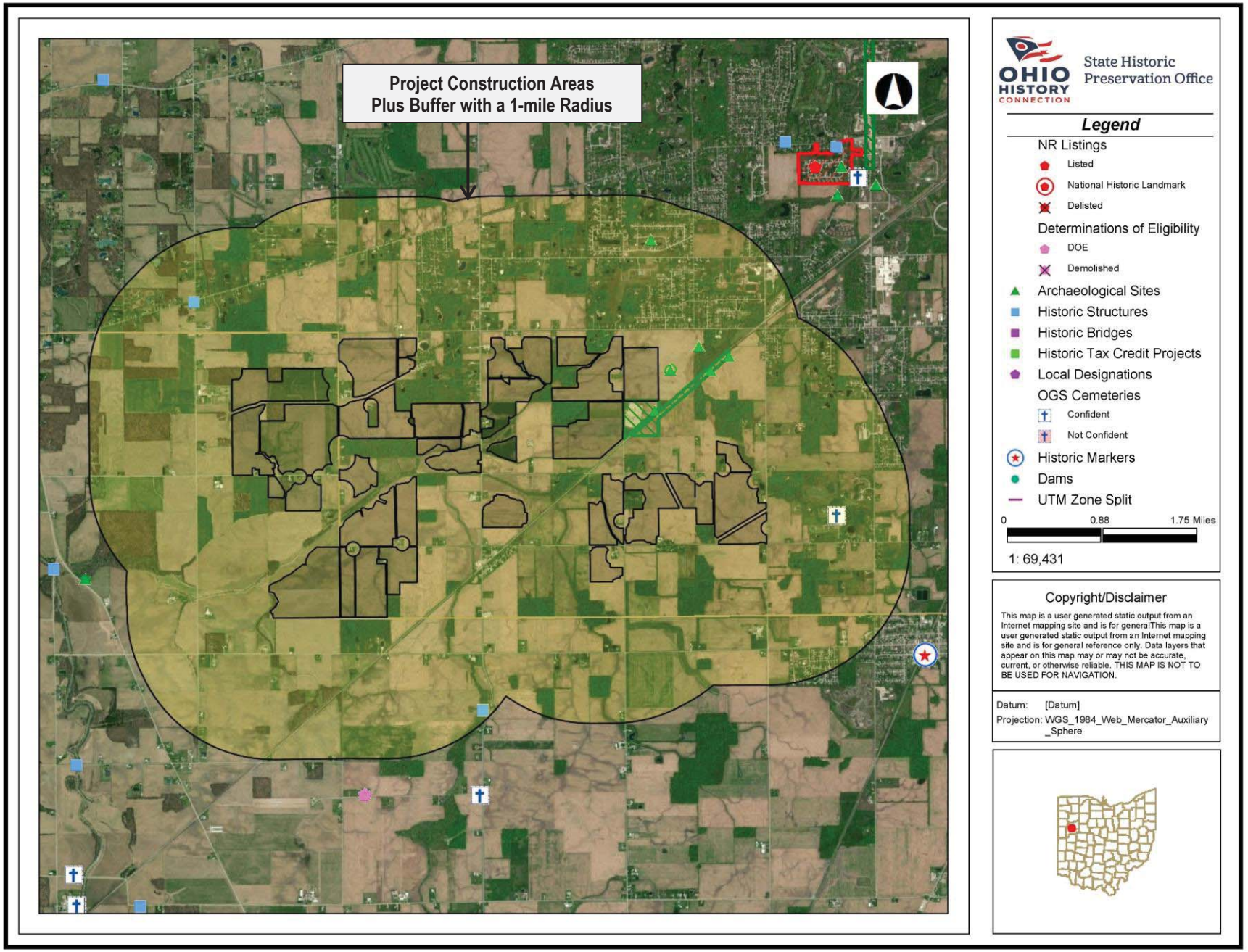

Figure 4: SHPO GIS mapping showing previously documented resources within a 1-mile radius of the proposed Birch Lima Solar Panel Farm

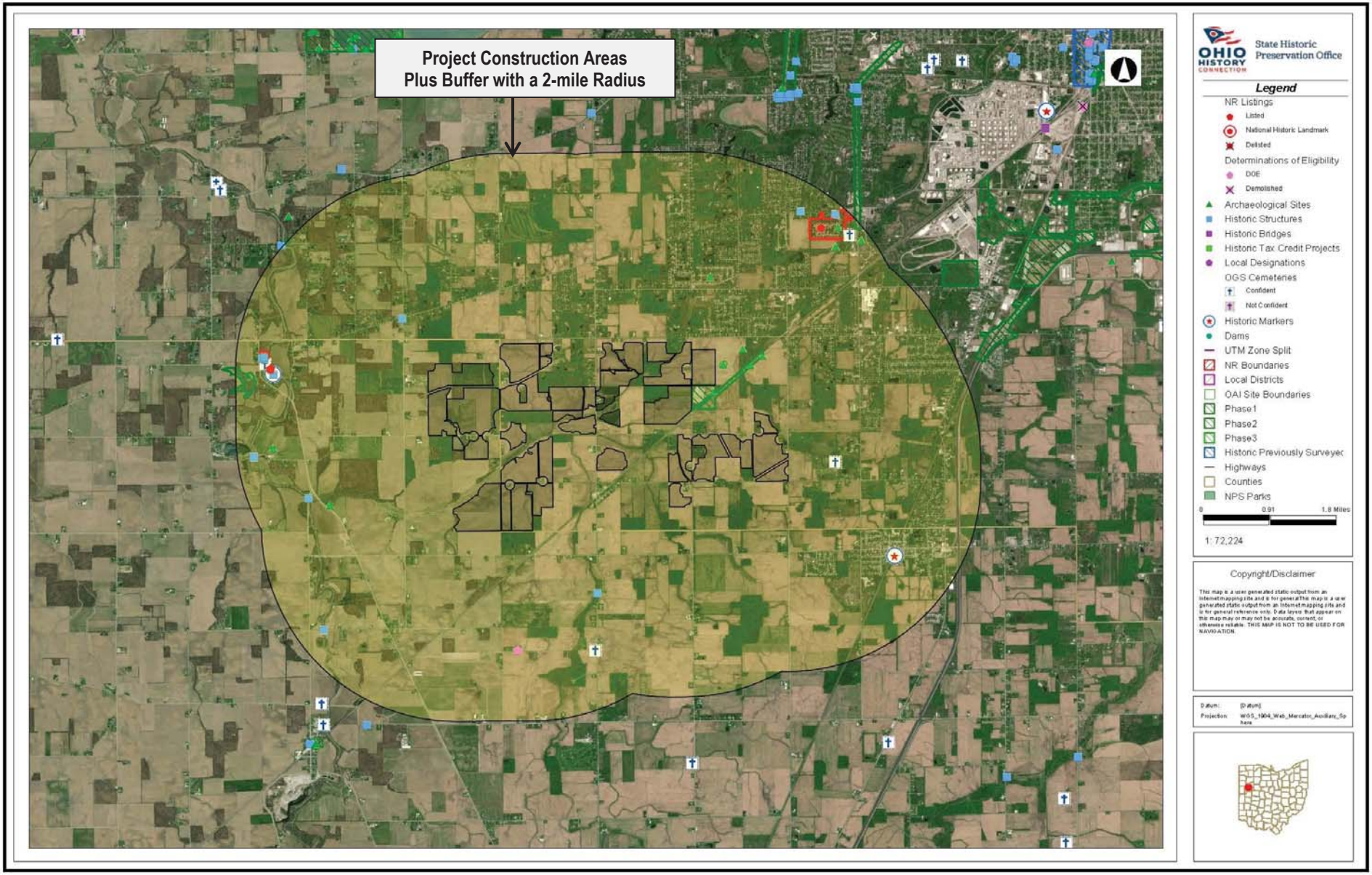

Figure 5: SHPO GIS mapping showing previously documented resources within a 2-mile radius of the proposed Birch Lima Solar Panel Farm

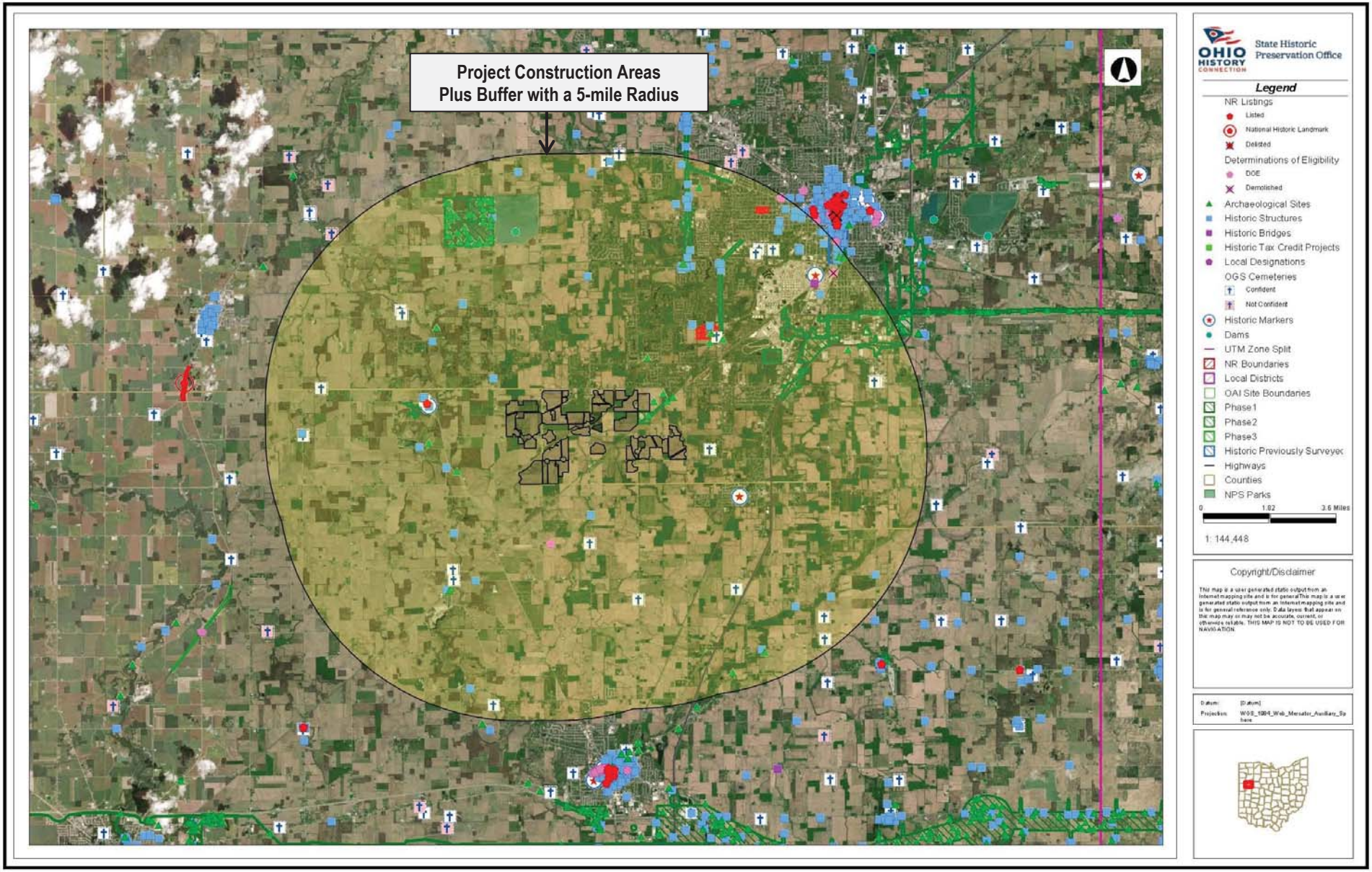

Figure 6: SHPO GIS mapping showing previously documented resources within a 5-mile radius of the proposed Birch Lima Solar Panel Farm

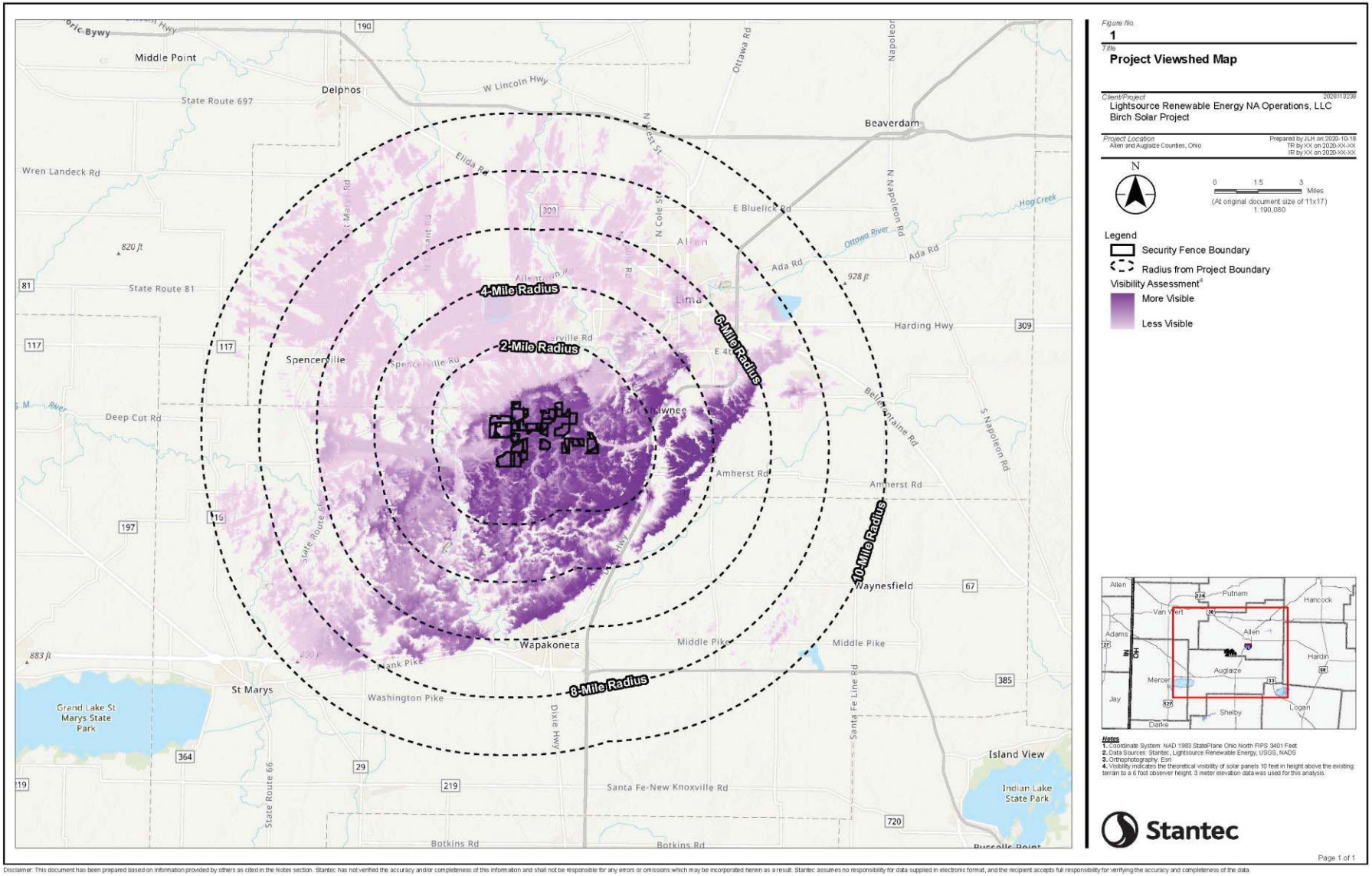

Figure 7: View shed map for the proposed Birch Lima Solar Panel Farm

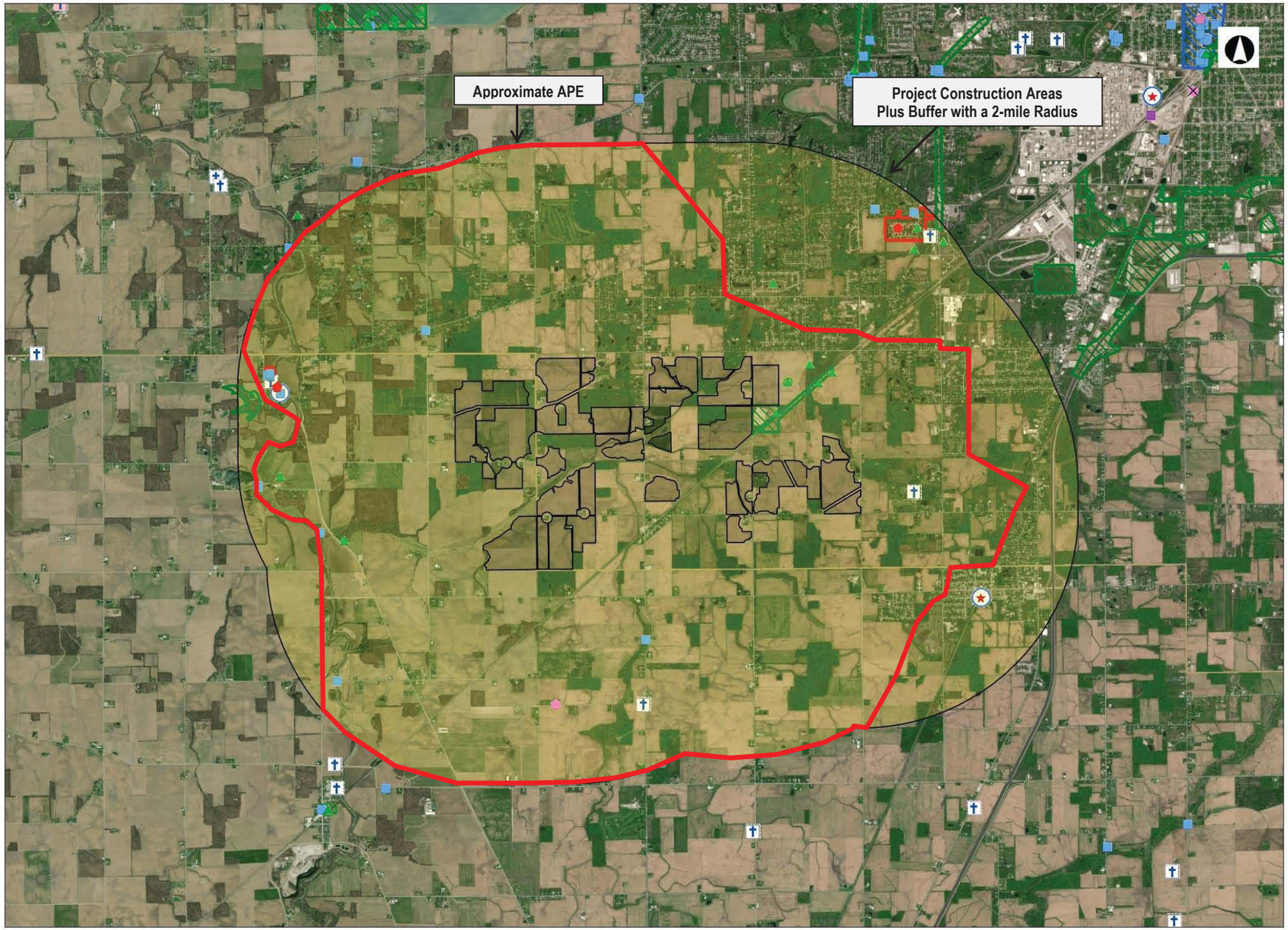

Figure 8: Aerial image showing the approximate area of potential effect (APE) in relation to the project construction areas plus a buffer with a 2-mile radius

Base Map Source: Ohio State Historic Preservation Office Geographic Information Systems, https://gis.oshpo.org/

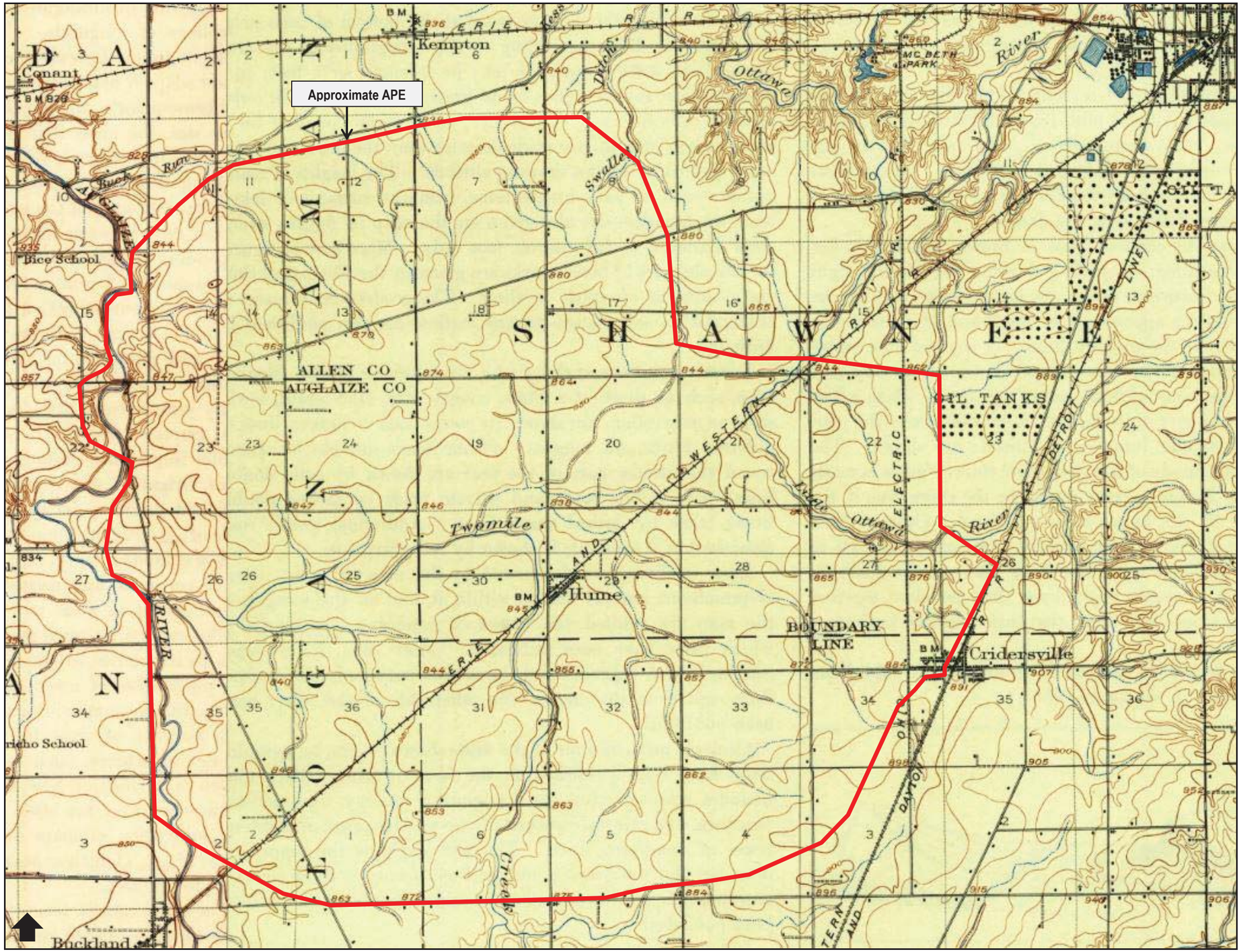

Figure 9: Portions of USGS topographic quadrangles showing the approximate area of potential effect (APE) in portions of Allen County, Shawnee Township and Auglaize County Logan and Duchouquet Townships

Base Map Source: *USGS 15-Minute Series (Topographic) Lima, Ohio Quadrangle (1906, reprint 1943)* and *USGS 15-Minute Series (Topographic) Spencerville, Ohio Quadrangle (1911, reprint 1942)*

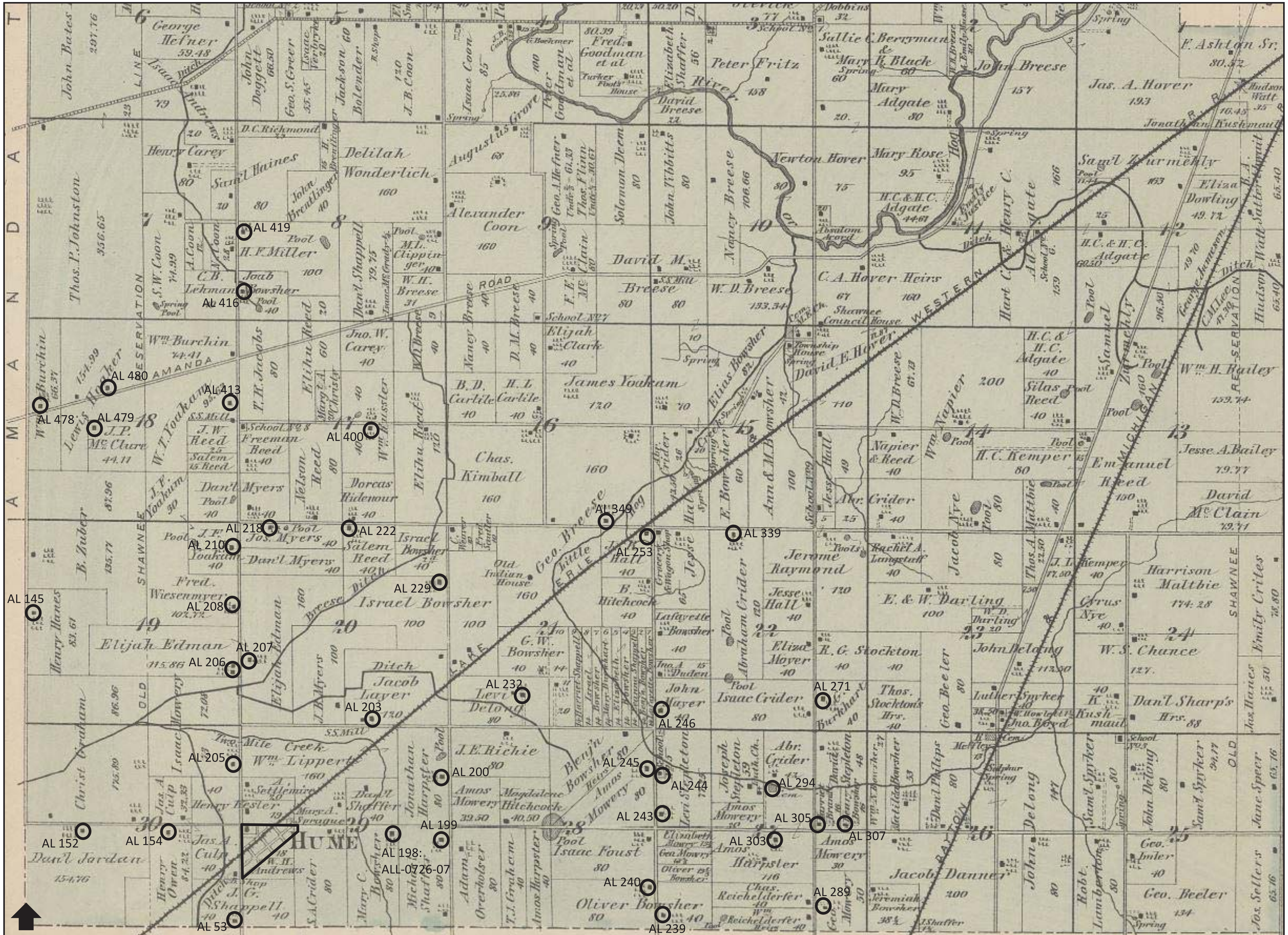

Figure 10: Portion of the *Atlas of Allen County, Ohio: From Records & Original Surveys* (Harrison 1880) showing Shawnee Township sections within the APE

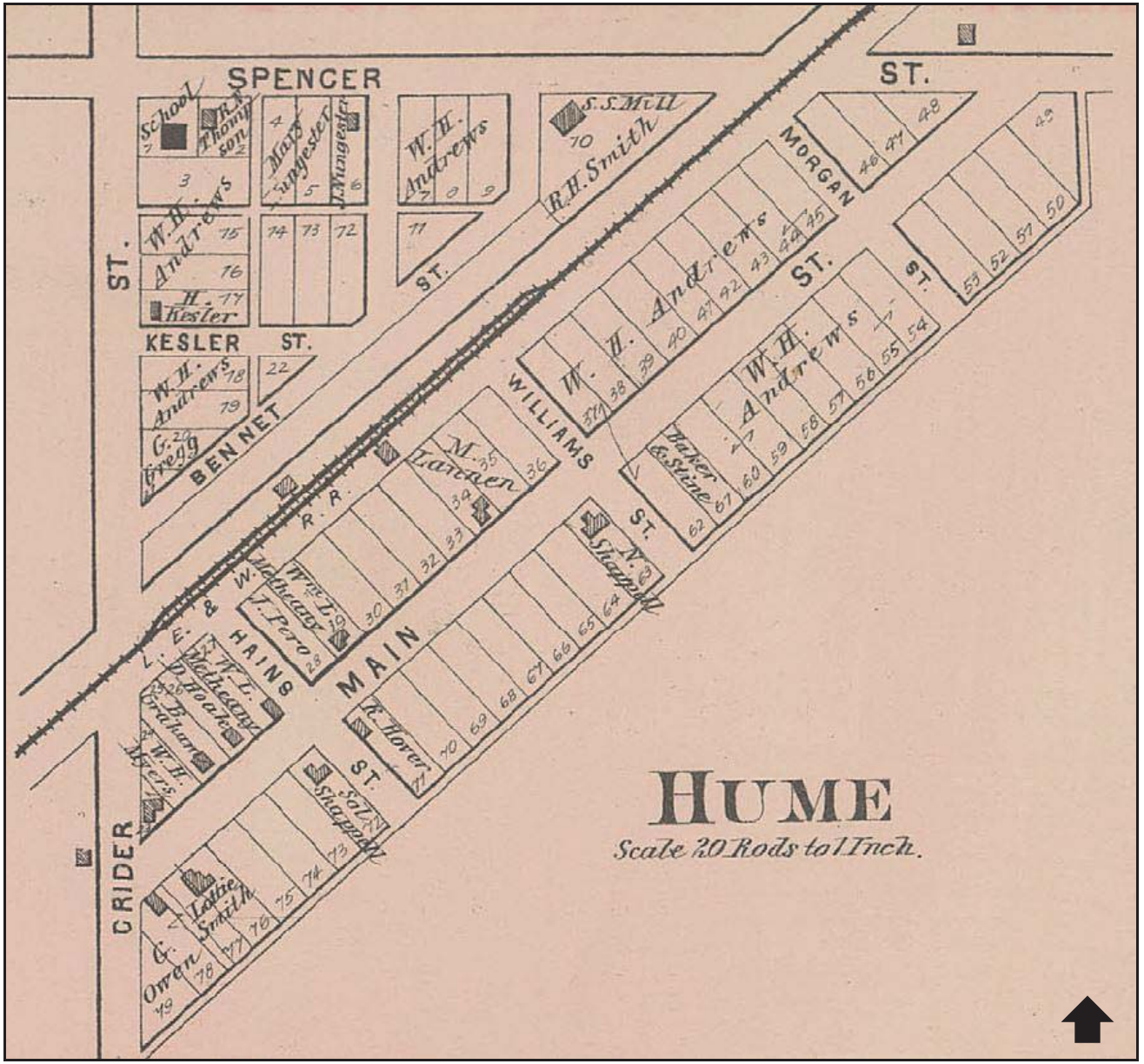

Figure 11: Portion of the *Atlas of Allen County, Ohio: From Records & Original Surveys* (Harrison 1880) showing the community of Hume within the APE

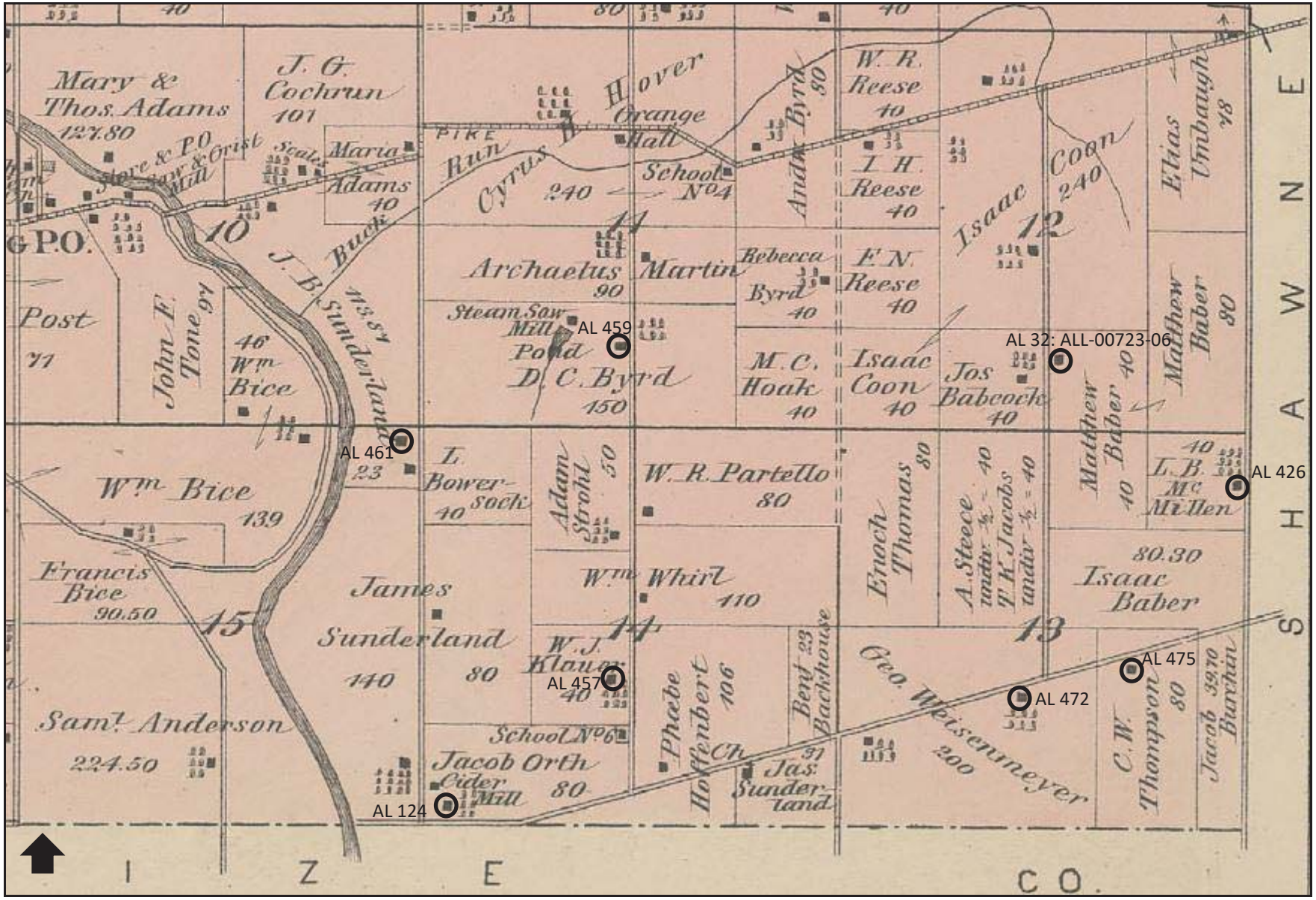

Figure 12: Portion of the *Atlas of Allen County, Ohio: From Records & Original Surveys* (Harrison 1880) showing Amanda Township sections within the APE

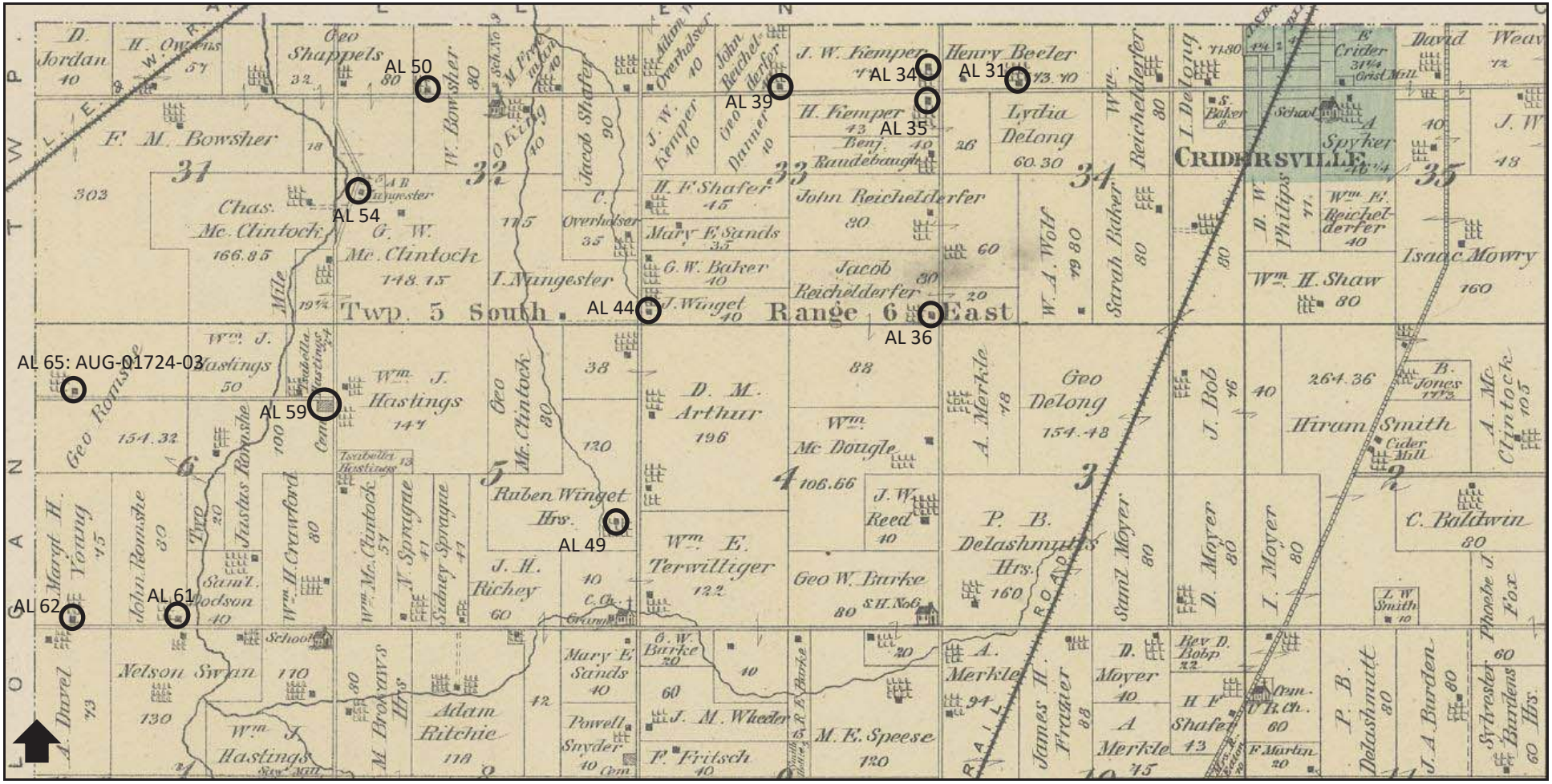

Figure 13: Portion of the *Atlas of Auglaize County, Ohio: From Records & Original Surveys* (Howland 1880) showing Duchouquet Township sections within the APE

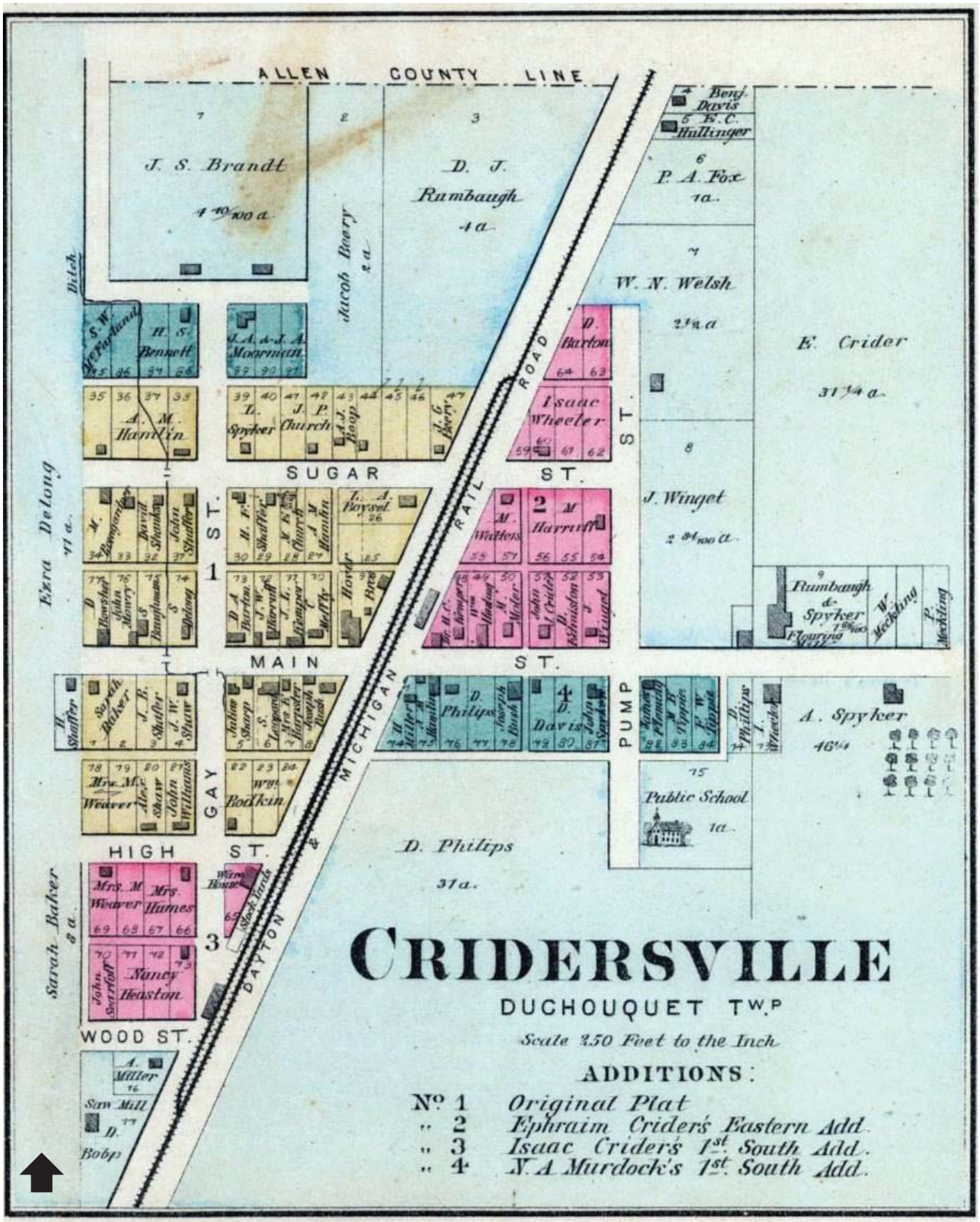

Figure 14: Portion of the *Atlas of Auglaize County, Ohio: From Records & Original Surveys* (Howland 1880) showing the community of Cridersville within the APE

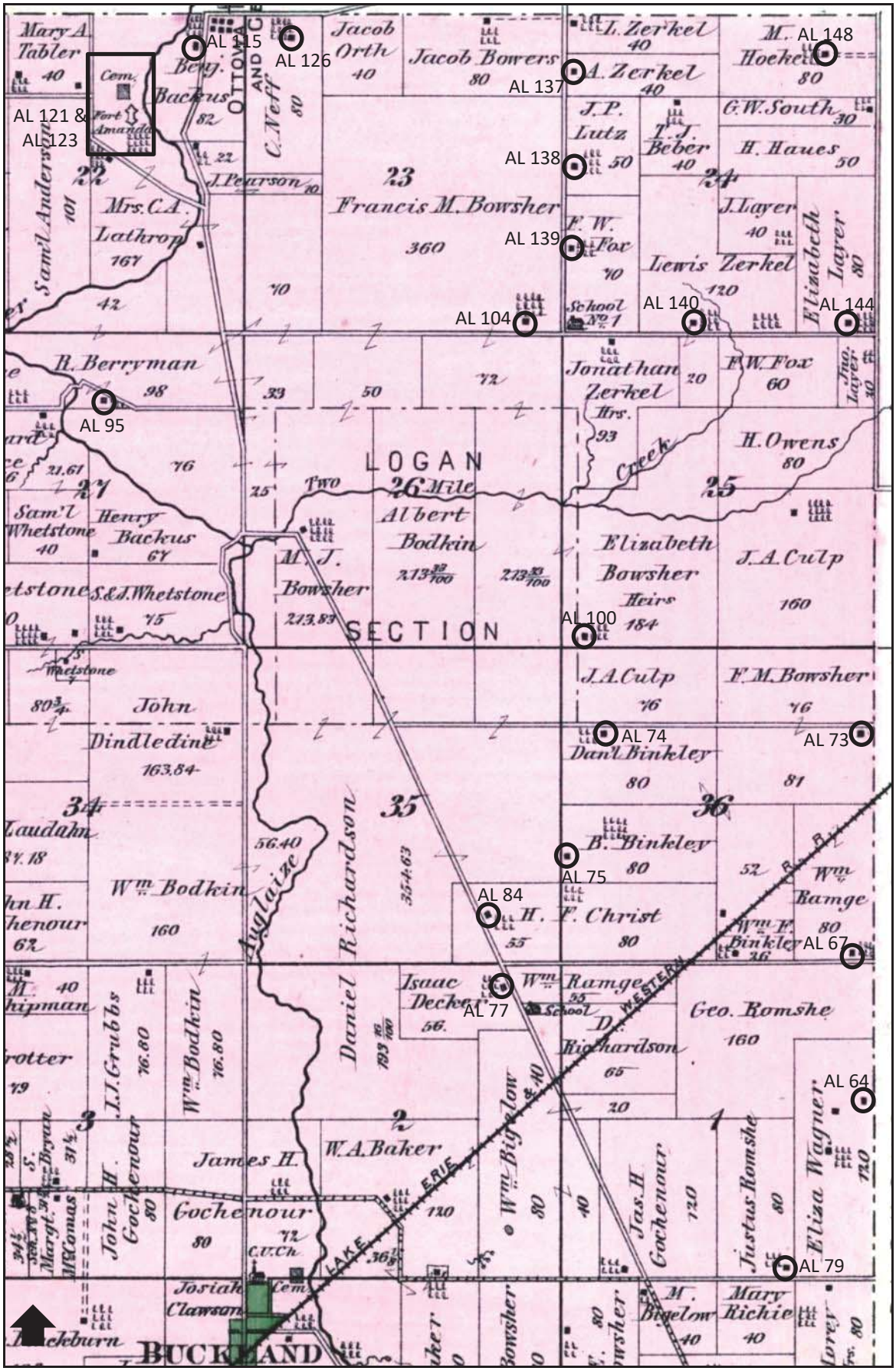

Figure 15: Portion of the *Atlas of Auglaize County, Ohio: From Records & Original Surveys* (Howland 1880) showing Logan Township sections within the APE

Figure 16: Image showing the location of Fort Amanda and its associated resources in relation to the nearest proposed solar arrays

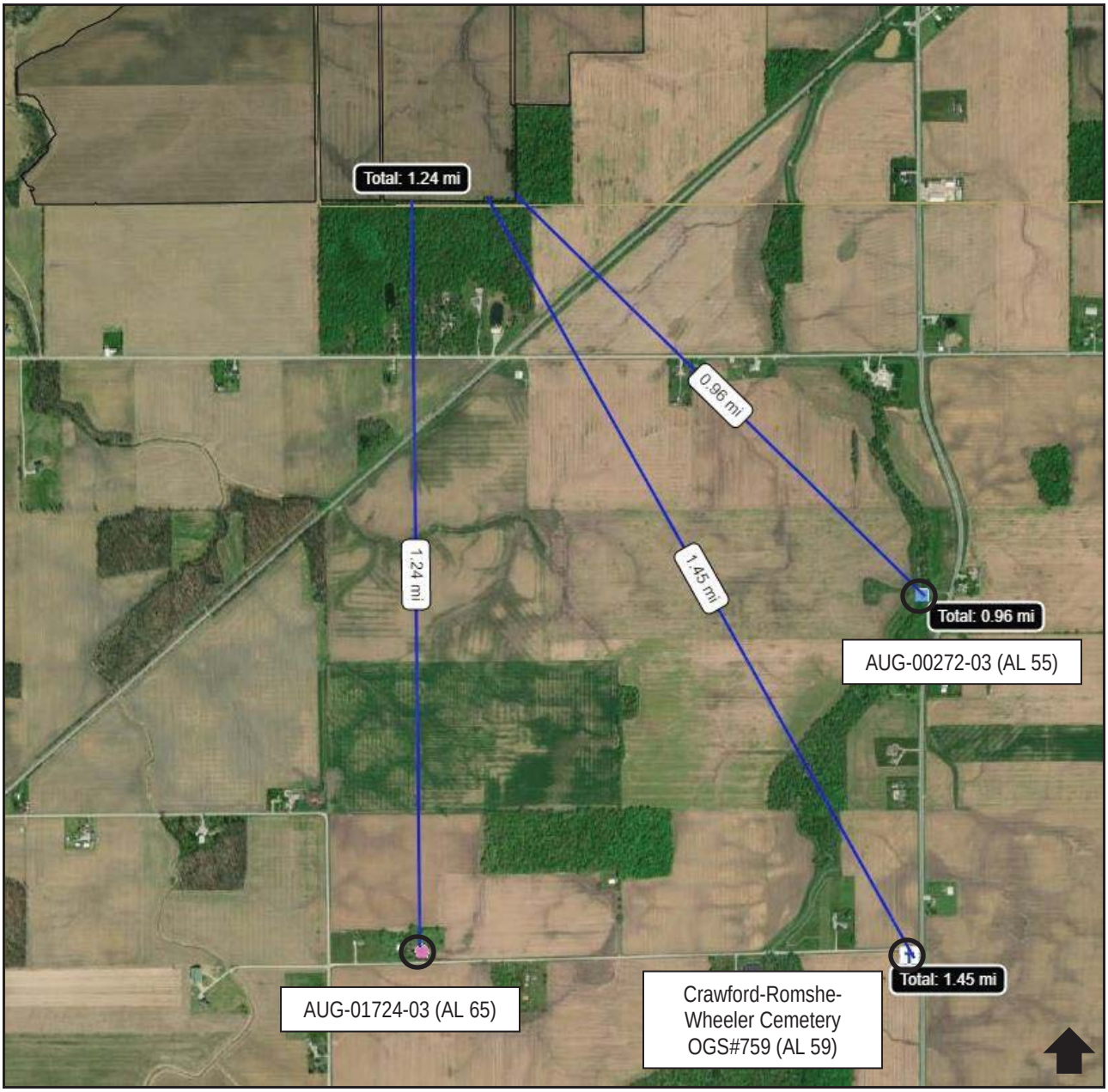

Figure 17: Image showing the location of the nearest proposed solar arrays to AUG-01724-03 (AL 65), AUG-00272-03 (AL 55) and the OGS #759 Crawford-Romshe-Wheeler Cemetery (AL 59)

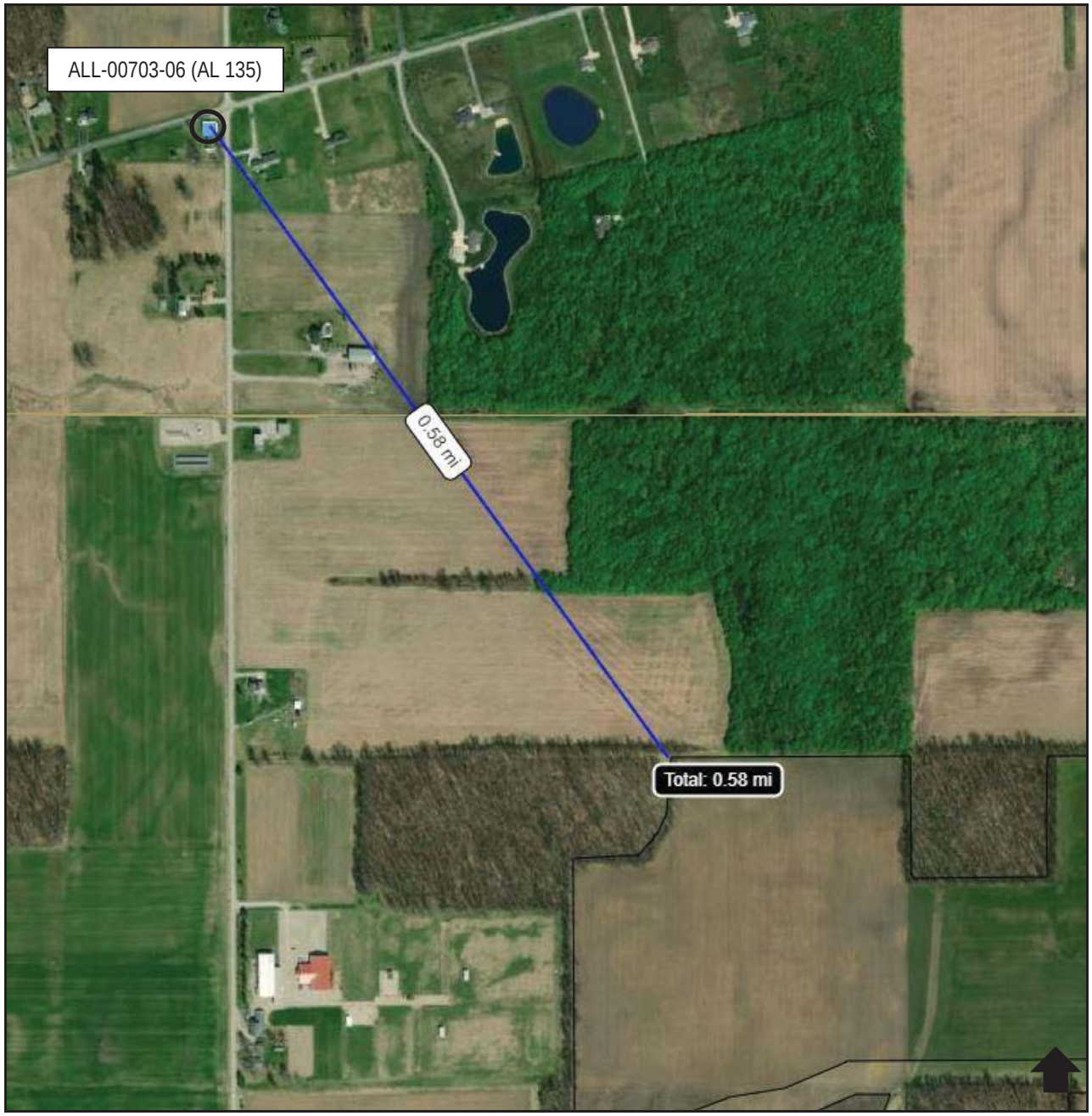

Figure 18: Image showing the location of ALL-00703-06 (AL 135) in relation to the nearest proposed solar arrays

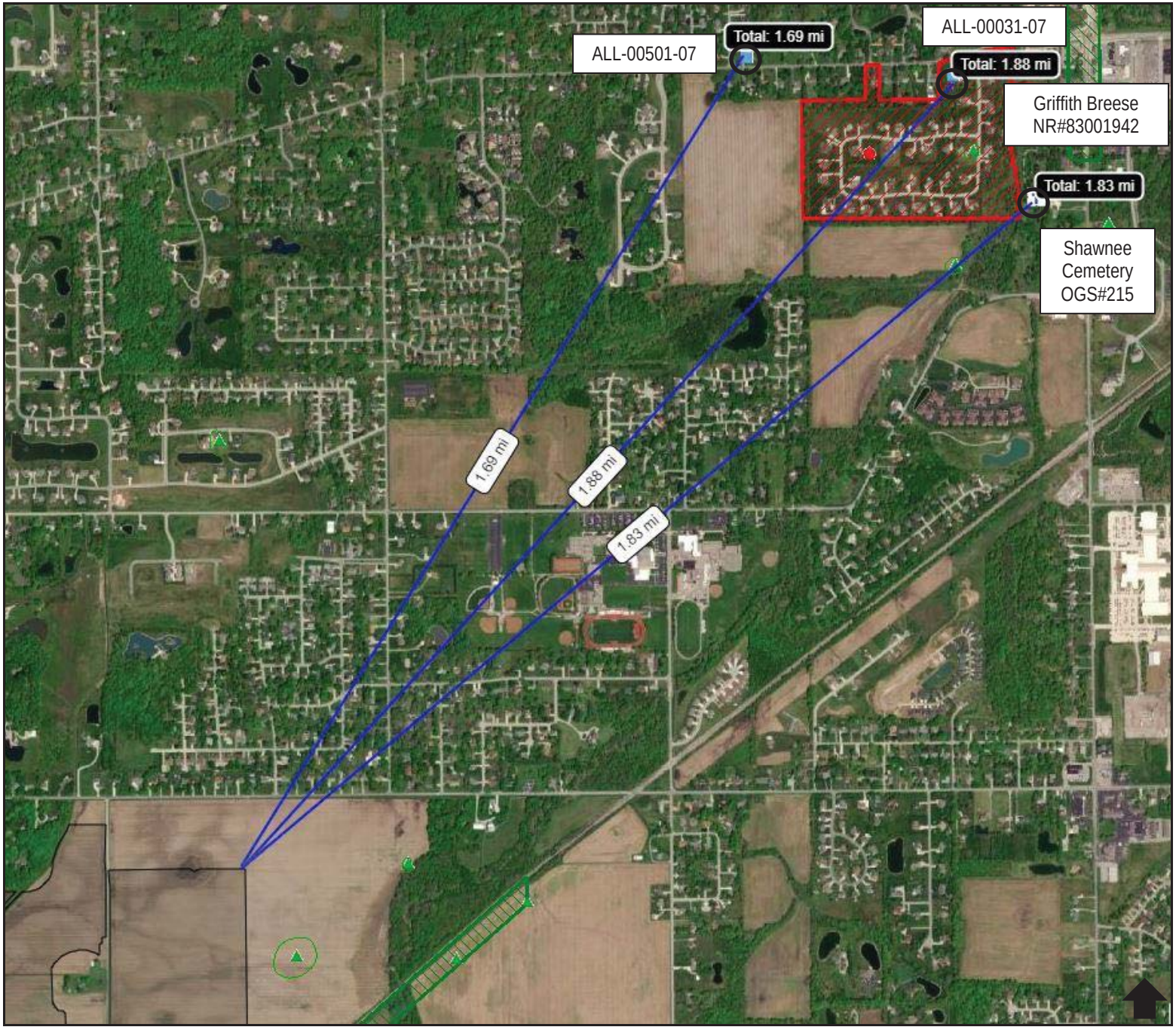

Figure 19: Image showing the location of the nearest proposed solar arrays to the NRHP Griffith Breese Farm, AUG-00031-07, ALL-00501-07, and the OGS #215 Shawnee Cemetery

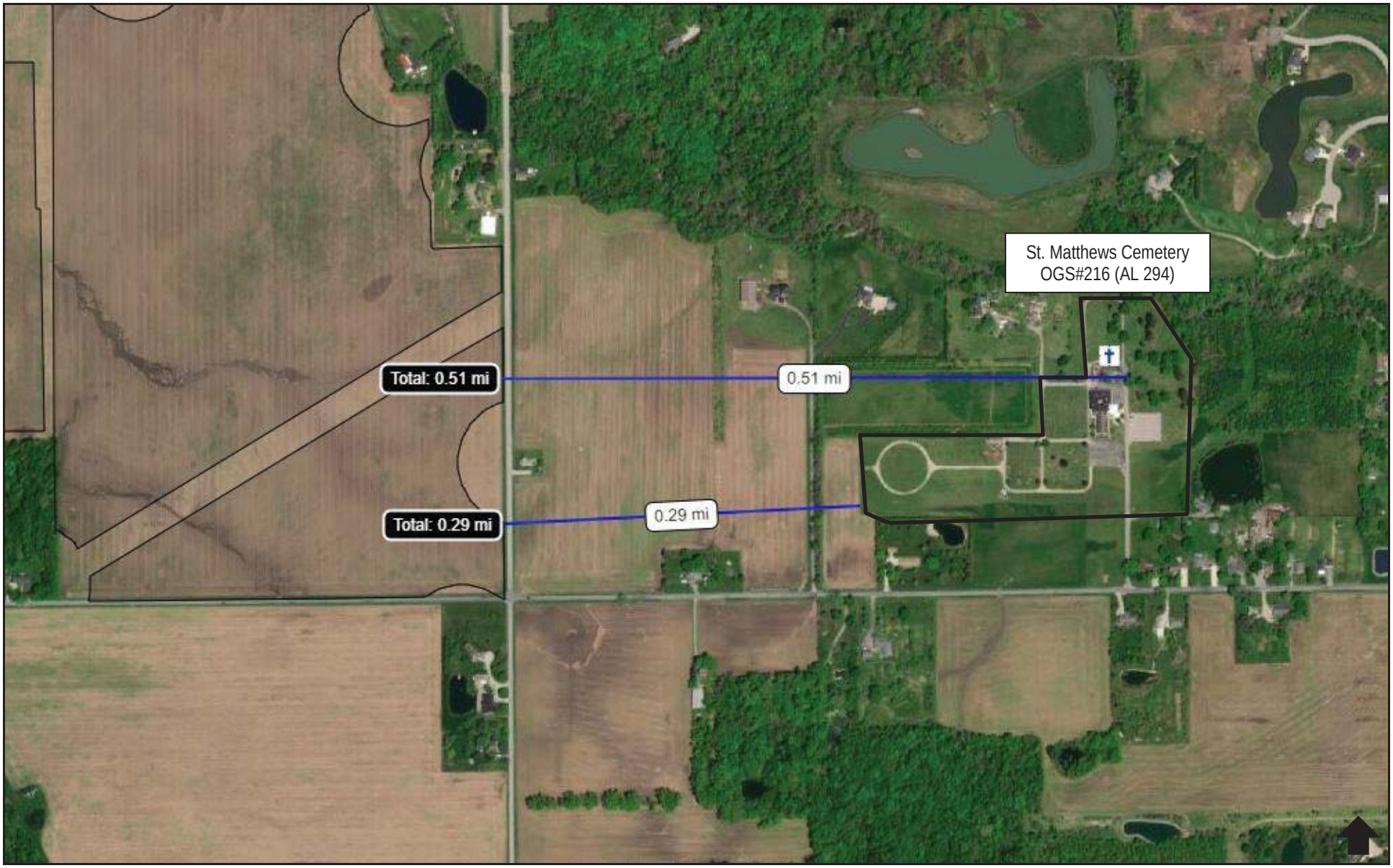

Figure 20: Image showing the location of OGS #216 St. Matthews Lutheran Cemetery (AL 294) in relation to the nearest proposed solar arrays

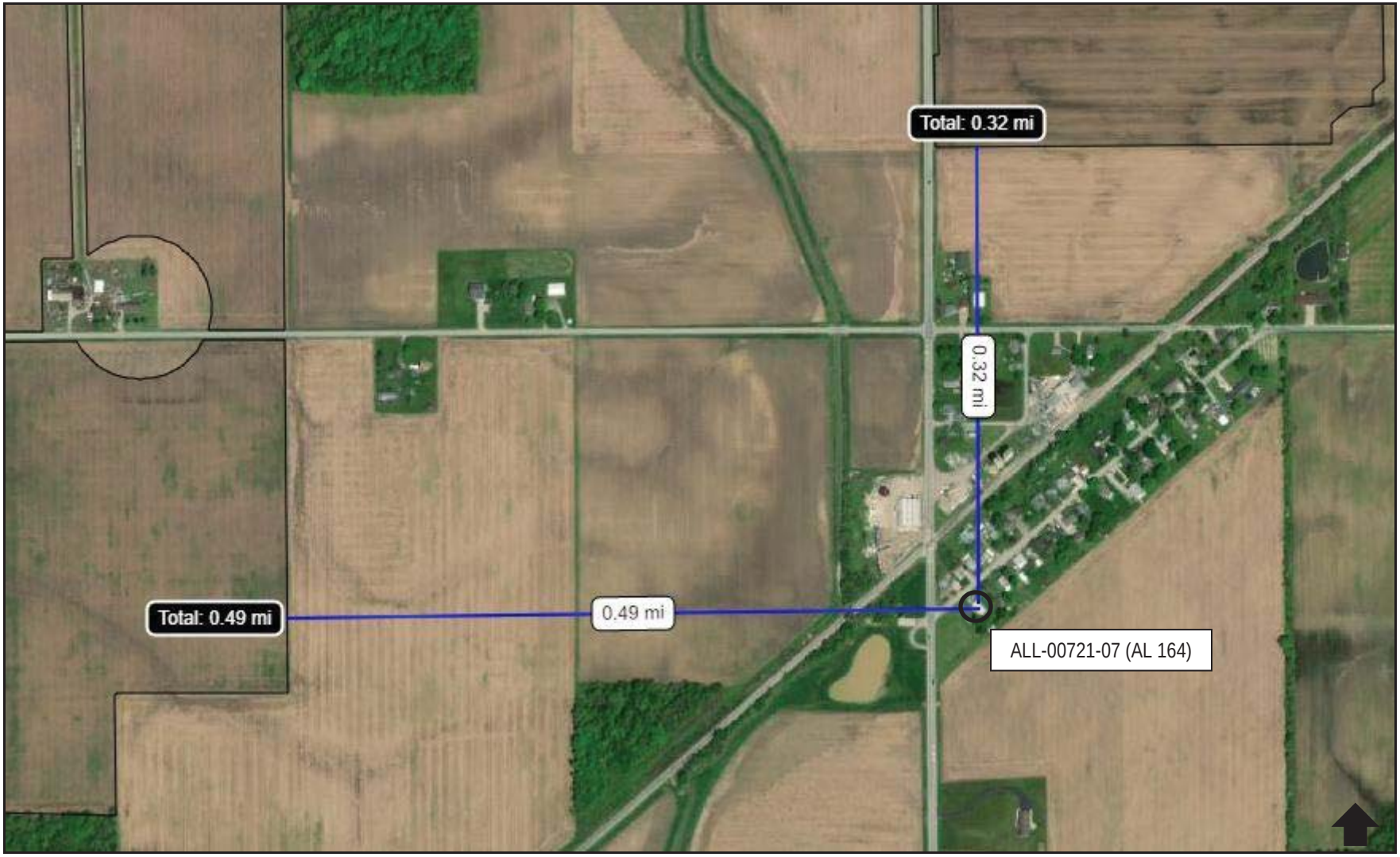

Figure 21: Image showing the location of ALL-00721-07 (AL 164) in relation to the nearest proposed solar arrays

Figure 22: Image showing the location of ALL-00726-07 (AL 198) in relation to the surrounding solar arrays

Figure 23: Image showing the location of ALL-00722-07 (AL 331) in relation to the nearest proposed solar arrays

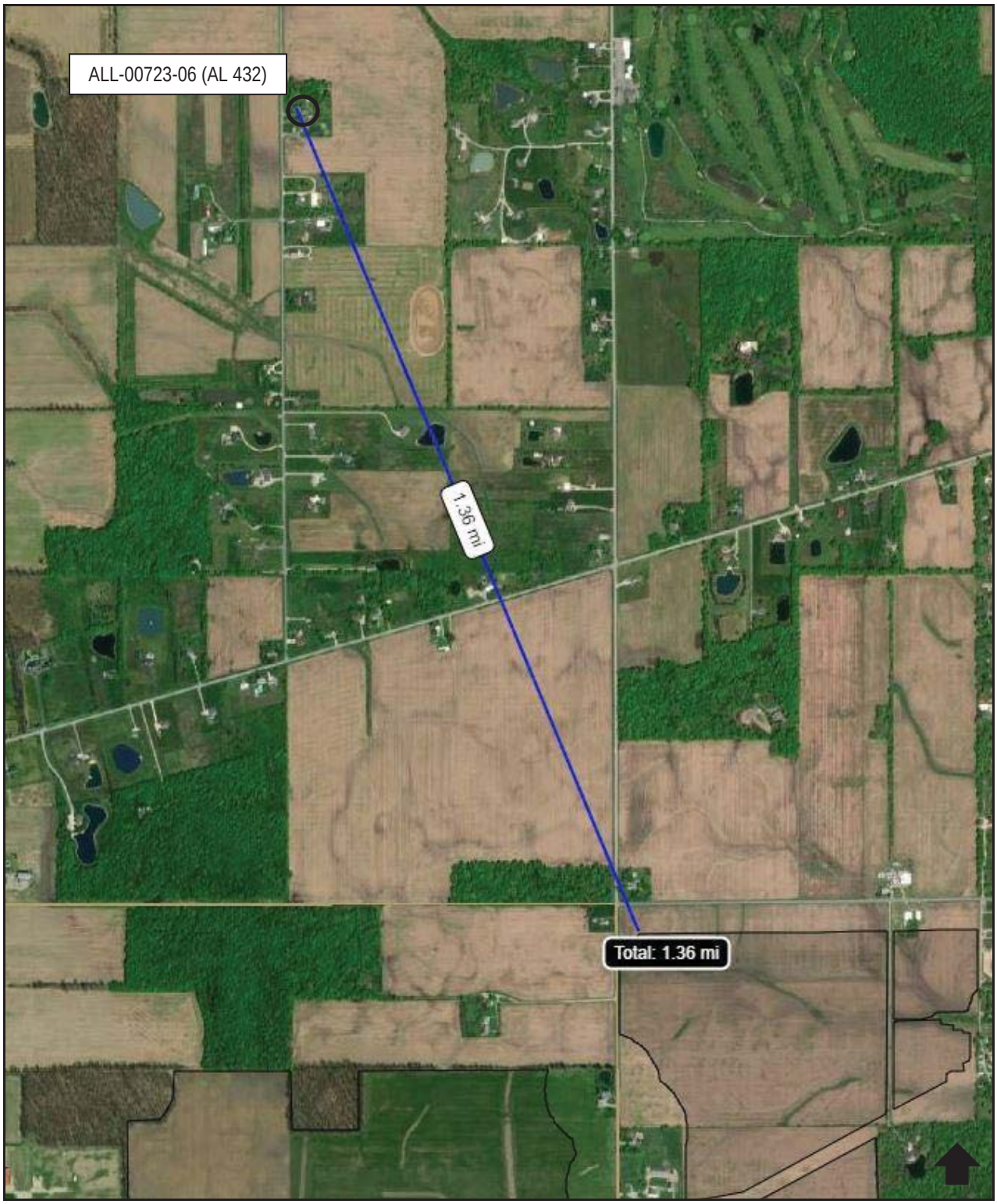

Figure 24: Image showing the location of ALL-00723-06 (AL 432) in relation to the nearest proposed solar arrays

Figure 25: Image showing the nearest proposed solar arrays to ALL-00724-07 (AL 484) and ALL-00725-07 (AL 485)

Figure 26: Portion of the *USGS 15-Minute Series (Topographic) Lima, Ohio Quadrangle (1906, reprint 1943)* showing the community of Hume in Allen County, Shawnee Township

Figure 27: Allen County Auditor map (2020) showing the community of Hume in Allen County, Shawnee Township

Figure 28: Image showing the community of Hume in relation to the nearest proposed solar arrays

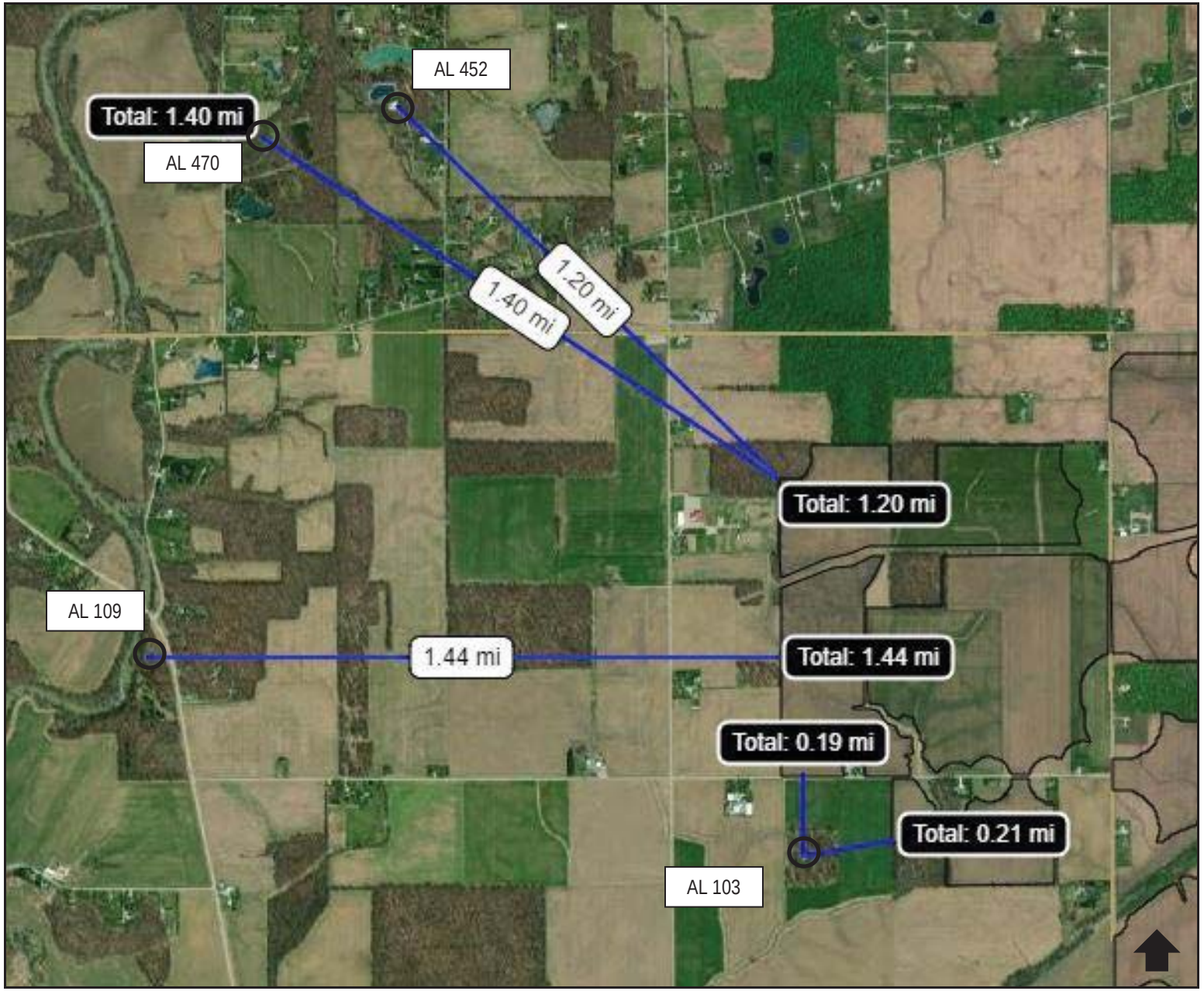

Figure 29: Image showing the unevaluated architectural locations (AL 103, 109, 452 & 470) in relation to the nearest proposed solar arrays

APPENDIX B: Ohio Historic Inventory Forms

Ohio Historic Preservation Office
800 E. 17th Avenue
Columbus, OH 43211
614/298-2000

OHIO HISTORIC INVENTORY

Draft Form - Not Reviewed by OHPO

Section 106/RPR Review: RPR Number:

1. No. ALL0072107 **NEW**
4. Present Name(s): **Yoakam Property**
2. County: **Allen**
5. Historic or Other Name(s):

6. Specific Address or Location:
S. Side of Norfolk St. East of SR 501

6a. Lot, Section or VMD Number:
Section 29

7. City or Village:
Hume

9. U.T.M. Reference
Quadrangle Name: Cridersville

Zone: 16 Easting: 736461 Northing: 4504714

10. Classification: Building

11. On National Register? NO

13. Part of Established Hist. Dist? NO

15. Other Designation (NR or Local)

16. Thematic Associations:
MILITARY/DEFENSE

17. Date(s) or Period:
c. 1940s

17b. Alteration Date(s):

18. Style Class and Design:
None

18a. Style of Addition or Elements(s):

19. Architect or Engineer:

19a. Design Sources:

20. Contractor or Builder:

21. Building Type or Plan: Quonset

22. Original Use, if apparent:
DEFENSE/FORTIFIED/MILITARY

23. Present Use:
STORAGE

24. Ownership: Private

25. Owner's Name & Address, if known:
Ronald E Yoakam
5206 Norfolk Rd.
Lima, Ohio 45806

26. Property Acreage: 0.184

27. Other Surveys:

28. No. of Stories: One story

29. Basement? No

30. Foundation Material: Concrete block

31. Wall Construction:
Metal/steel frame

32. Roof Type:
Dome
Roof Material:
Metal

33. No. of Bays: 3 Side Bays: 7

34. Exterior Wall Material(s):
Metal

35. Plan Shape: Rectangular

36. Changes associated with 17/17b Dates:
17.
17b.

37. Window Type(s):

38. Building Dimensions: About 36' by 60'

39. Endangered? NO
By What?

40. Chimney Placement:

41. Distance from & Frontage on Road:
about 40' distance

51. Condition of Property: Good/Fair

52. Historic Outbuildings & Dependencies
Structure Type(s):

Date(s):

Associated Activity:

53. Affiliated Inventory Number(s):
Historic (OHI):

Archaeological (OAI):

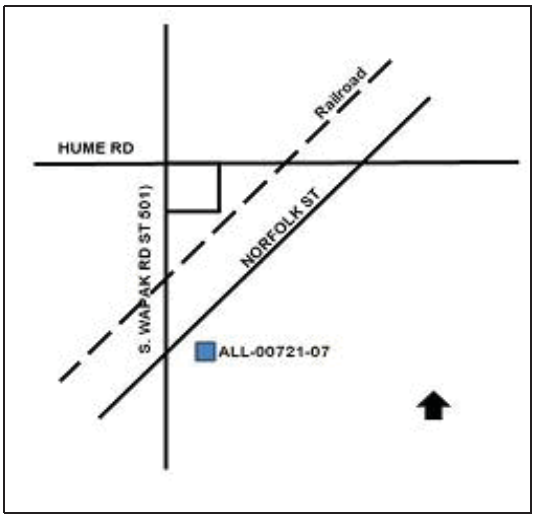

8. Site Plan (location map) with North Arrow

46. Prepared By: **Amy Kramb**
47. Organization: **Kramb Consulting LLC**
48. Date Recorded: **01/09/2021**
49. PIR Reviewer:
50. PIR Review Date:

2. County: **Allen**
4. Present or Historic Name(s): **Yoakam Property**
6. Specific Address or Location: **S. Side of Norfolk St. East of SR 501**





Door Selection: Single centered
Door Position: Flush
Orientation:
Symmetry:

Report Associated With Project:

Primary Author	Secondary Author(s)	Year	Title
Kramb, Amy		2021	History/Architecture Reconnaissance Survey for the Proposed Birch Lima Solar Panel Farm in Portions of Shawnee Township, Allen County and Logan Township, Auglaize County, Ohio

42. Further Description of Important Interior and Exterior Features

The building has its original exterior metal walls and original metal frame windows. The windows are divided into an upper section of four lites and a lower section of two lites. It appears that one of the sections may be operable and the other section fixed. There are seven symmetrically placed windows on the long sides of the building. The north-facing doomed end has a centered, sliding, metal door. To the right of the centered entry is a single window. To the left of the centered entry is a hinged, metal, pedestrian entry door. Above the centered entry are three, grouped windows. As observed from the public right-of-way, it appears that there are no additions or substantial alterations to this building.

43. History and Significance

The Quonset was a building type developed for use by the US military during World War II (WW II). After the war, surplus Quonset buildings were sold to civilians. Often times, the buildings were modified and adapted for use as agricultural or commercial buildings. Since WW II, there have been numerous variations of arched/doomed buildings developed for private, agricultural and industrial uses. But, the original military design remains unique.

Cowin and Company, Inc., a contractor to the US government, designed a larger warehouse type Quonset called the Cowin Hut (or Steeldrome) which measured 36' by 60'. Like the Cowin Hut, ALL-00721-07 is a larger design, about 36' by 60'. Additional inspection and research is necessary to determine the actual design/manufacturer of ALL-00721-07.

44. Description of Environment and Outbuildings (See #52)

ALL-00721-07 is located at the southeast corner of Norfolk St. and S. Wapakoneta Rd. (SR 501) in the unincorporated community of Hume. ALL-00721-07 is the only building on the lot.

45. Sources of Information

Allen County Auditor
Quonset Hut Manuals at www.history.navy.mil/content/history/museums/seabee/explore/online-reading-room/Publications/quonset-hut-manuals0.html

Ohio Historic Preservation Office
800 E. 17th Avenue
Columbus, OH 43211
614/298-2000

OHIO HISTORIC INVENTORY

Draft Form - Not Reviewed by OHPO

Section 106/RPR Review: RPR Number:

1. No. ALL0072201 **NEW**
2. County: **Allen**
4. Present Name(s): **Crites Property**
5. Historic or Other Name(s):

6. Specific Address or Location:
2710 W. Breese Road

6a. Lot, Section or VMD Number:

7. City or Village:
Fort Shawnee

9. U.T.M. Reference
Quadrangle Name: Cridersville

Zone: 16 Easting: 740493 Northing: 4507654

10. Classification: Building

11. On National Register? NO

13. Part of Established Hist. Dist? NO

15. Other Designation (NR or Local)

16. Thematic Associations:

17. Date(s) or Period:
c. 1910

17b. Alteration Date(s):

18. Style Class and Design:
Element Tudor/English Revival
None

18a. Style of Addition or Elements(s):

19. Architect or Engineer:

19a. Design Sources:

20. Contractor or Builder:

21. Building Type or Plan: Non-discernable House Type

22. Original Use, if apparent:
Single Dwelling

23. Present Use:
Single Dwelling

24. Ownership: Private

25. Owner's Name & Address, if known:
Bradley & Denise Crites
2710 W. Breese Rd.
Lima, Ohio 45806

26. Property Acreage: 0.23 acres

27. Other Surveys:

28. No. of Stories: One and a half story

29. Basement? Unknown

30. Foundation Material: Unknown

31. Wall Construction:
Balloon/western/platform frame

32. Roof Type:
Gable
Roof Material:
Asphalt shingle

33. No. of Bays: Side Bays:

34. Exterior Wall Material(s):
Flush horizontal siding

35. Plan Shape: Irregular

36. Changes associated with 17/17b Dates:
17. Original/Most significant construction
17b.

37. Window Type(s):
1 over 1
Picture window

38. Building Dimensions: about 28' by 42'

39. Endangered? NO
By What?

40. Chimney Placement: Lateral Exterior

41. Distance from & Frontage on Road:
about 40 feet distance

51. Condition of Property: Good/Fair

52. Historic Outbuildings & Dependencies
Structure Type(s):
Garage

Date(s):
c. 1910

Associated Activity:
Original/Most significant construction

53. Affiliated Inventory Number(s):
Historic (OHI):

Archaeological (OAI):

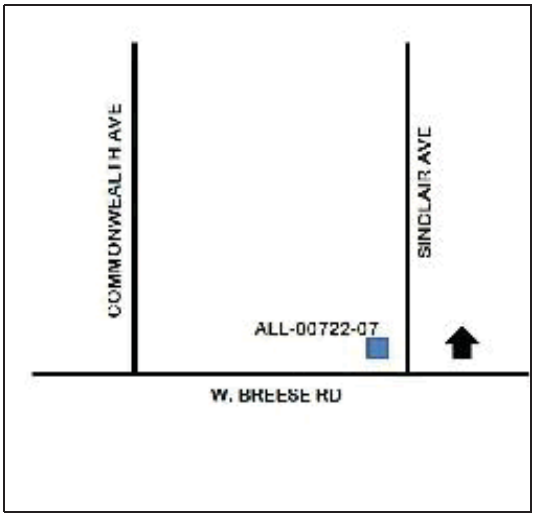

8. Site Plan (location map) with North Arrow

46. Prepared By: **Amy Kramb**
47. Organization: **Kramb Consulting LLC**
48. Date Recorded: **01/16/2021**
49. PIR Reviewer:
50. PIR Review Date:

2. County: **Allen**
4. Present or Historic Name(s): **Crites Property**
6. Specific Address or Location: **2710 W. Breese Road**

1. No. ALL0072201	**4. Present Name(s): Crites Property**
2. County Allen	**5. Historic or Other Name(s):**

Door Selection: Single off center
Door Position: Protruding
Orientation:
Symmetry:

Report Associated With Project:

Primary Author	Secondary Author(s)	Year	Title
Kramb, Amy		2021	History/Architecture Reconnaissance Survey for the Proposed Birch Lima Solar Panel Farm in Portions of Shawnee Township, Allen County and Logan Township, Auglaize County, Ohio

42. Further Description of Important Interior and Exterior Features

ALL-00722-07 is residence constructed circa 1910 with Tudor style elements. The non-discernable type building has an asymmetrical plan. The exterior of the 1.5-story building is clad in horizontal wood siding and the roof is clad in asphalt shingles. The south facade has a steep, front-facing peaked gable extended over the protruding front entrance. The building's east side has a steeply pitched cross gable extended over a bay window. Also on the building's east side is an exterior, brick chimney. The glass-enclosed front sunroom appears original. The building appears to have a variety of original window types. Limited views from the public right-of-way prevent full observation of the building materials and rear elevations.

43. History and Significance

Complete views of the residence and outbuildings were limited from the public right-of-way; however, the property seems to retain all aspects of integrity. There are few buildings within the area which represent a particular style and retain integrity. Most of the buildings in the immediately vicinity of ALL-00722-07 are ranch style homes constructed circa 1950-1980.

The Allen County Auditor indicates that the house was constructed in 1910. There is no house in this general location on the 1906 topographic map.

44. Description of Environment and Outbuildings (See #52)

Associated with the residence are two garages, both of which are designed similarly to the house with a steep, front-facing gable. Complete views of the residence and outbuildings were limited from the public right-of-way.

45. Sources of Information

Allen County Auditor
USGS 15-Minute Series Lima Topographic Quadrangle 1906

Ohio Historic Preservation Office
800 E. 17th Avenue
Columbus, OH 43211
614/298-2000

OHIO HISTORIC INVENTORY

Draft Form - Not Reviewed by OHPO

Section 106/RPR Review: RPR Number:

1. No. ALL0072306 **NEW**
2. County: **Allen**
4. Present Name(s): **McCain Residence**
5. Historic or Other Name(s): **Baber Residence**

6. Specific Address or Location:
2501 Coon Road

6a. Lot, Section or VMD Number:
Section 12

7. City or Village:
Amanda (Township of)

9. U.T.M. Reference
Quadrangle Name: Cridersville

Zone: 16 Easting: 733838 Northing: 4509313

10. Classification: Building

11. On National Register? NO

13. Part of Established Hist. Dist? NO

15. Other Designation (NR or Local)

16. Thematic Associations:

17. Date(s) or Period:
c. 1860-1880

17b. Alteration Date(s):

18. Style Class and Design:
None — No academic style - Vernacular

18a. Style of Addition or Elements(s):

19. Architect or Engineer:

19a. Design Sources:

20. Contractor or Builder:

21. Building Type or Plan: Gabled Ell

22. Original Use, if apparent:
Single Dwelling

23. Present Use:
Single Dwelling

24. Ownership: Private

25. Owner's Name & Address, if known:
John McCain
2501 Coon Road
Lima, Ohio 45806

26. Property Acreage: 2.85 acres

27. Other Surveys:

28. No. of Stories: Two story

29. Basement? Unknown

30. Foundation Material: Ashlar Stone, w/no water table

31. Wall Construction:
Brick bearing

32. Roof Type:
Gable
Roof Material:
Asphalt shingle

33. No. of Bays: 3 Side Bays: 3

34. Exterior Wall Material(s):
Brick

35. Plan Shape: Latin cross

36. Changes associated with 17/17b Dates:
17. Original/Most significant construction

17b.

37. Window Type(s):
Modern Replacements

38. Building Dimensions: about 32' by 30'

39. Endangered? NO
By What?

40. Chimney Placement: Off center within roof surface

41. Distance from & Frontage on Road:
about 80' distance

51. Condition of Property: Good/Fair

52. Historic Outbuildings & Dependencies
Structure Type(s):
Garage

Date(s):
post-1971

Associated Activity:
Original/Most significant construction

53. Affiliated Inventory Number(s):
Historic (OHI):

Archaeological (OAI):

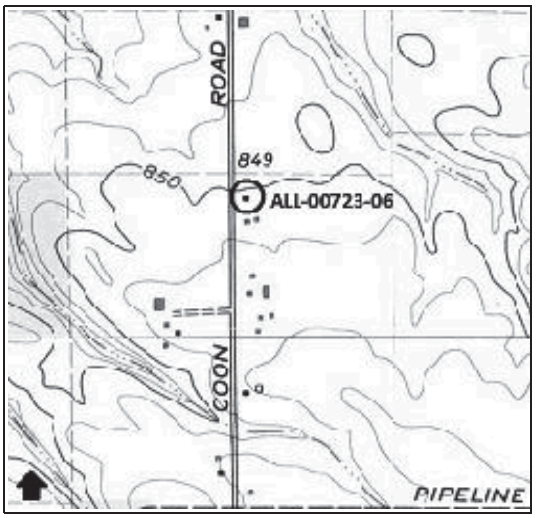

8. Site Plan (location map) with North Arrow

6. Specific Address or Location: **2501 Coon Road**

4. Present or Historic Name(s): **McCain Residence**

2. County: **Allen**

46. Prepared By: **Amy Kramb**
47. Organization: **Kramb Consulting LLC**
48. Date Recorded: **01/16/2021**
49. PIR Reviewer:
50. PIR Review Date:

1. No. ALL0072306

4. Present Name(s): McCain Residence

2. County Allen

5. Historic or Other Name(s): Baber Residence

Door Selection: Corner
Door Position: Flush
Orientation:
Symmetry:

Report Associated With Project:

Primary Author	Secondary Author(s)	Year	Title
Kramb, Amy		2021	History/Architecture Reconnaissance Survey for the Proposed Birch Lima Solar Panel Farm in Portions of Shawnee Township, Allen County and Logan Township, Auglaize County, Ohio

42. Further Description of Important Interior and Exterior Features

ALL-00723-06 is a Gabled Ell type house likely constructed between1860 and 1880. The building, which has a cross-shaped plan, is two stories in height. The building has a stone foundation and brick exterior walls laid in a stretcher or running bond pattern. The window openings contain replacement windows, but the openings maintain their original size. The window openings also retain their original sandstone sills and lintels with stone brackets. The eaves retain their original wood molding. There are two, open porches. There is a front porch in the southwest corner of the building and a rear porch in the southeast corner of the building. Across the rear, east side of the building is a one-story, wood-framed addition. There is a brick chimney, off-center within the roof slope.

43. History and Significance

Overall, the building is in good condition and maintains integrity of materials, design, and workmanship. The property has lost some integrity of setting with the demolition of various outbuildings, but the house retains integrity of feeling and association as it remains located on a large parcel in a rural setting. Compared to other buildings of similar age and type within the area, ALL-00723-06 is remarkably unchanged.

A house appears in this general location of the Atlas of Allen County Ohio (Harrison 1880) upon an 80 acre parcel owned by Matthew Baber.

44. Description of Environment and Outbuildings (See #52)

Associated with the house is a modern garage. There appear to be foundation remnants of former outbuildings, now demolished.

45. Sources of Information

Atlas of Allen County, Ohio (Harrison 1880)
Allen County Auditor

Ohio Historic Preservation Office
800 E. 17th Avenue
Columbus, OH 43211
614/298-2000

OHIO HISTORIC INVENTORY

Draft Form - Not Reviewed by OHPO

Section 106/RPR Review: RPR Number:

1. No. ALL0072407 **NEW**
2. County: **Allen**
4. Present Name(s): **Legacy Farm Properties - Bungalow**
5. Historic or Other Name(s):

6. Specific Address or Location:
5490 Fort Amanda Road

6a. Lot, Section or VMD Number:
Section 18

7. City or Village:
Shawnee (Township of)

9. U.T.M. Reference
Quadrangle Name: Cridersville

Zone: 16 Easting: 735855 Northing: 4508697

10. Classification: Building

11. On National Register? NO

13. Part of Established Hist. Dist? NO

15. Other Designation (NR or Local)

16. Thematic Associations:
General Mixed Farm

17. Date(s) or Period:
c. 1926

17b. Alteration Date(s):

18. Style Class and Design:
Dominant Craftsman/Arts and Crafts

18a. Style of Addition or Elements(s):

19. Architect or Engineer:

19a. Design Sources:

20. Contractor or Builder:

21. Building Type or Plan: Bungalow Dormer Front

22. Original Use, if apparent:
Single Dwelling

23. Present Use:
Single Dwelling

24. Ownership: Private

25. Owner's Name & Address, if known:
Legacy Farm Properties

26. Property Acreage: 102.16 acres

27. Other Surveys:

28. No. of Stories: One and a half story

29. Basement? Yes

30. Foundation Material: Rock-Faced concrete block

31. Wall Construction:
Balloon/western/platform frame

32. Roof Type:
Gable
Roof Material:
Asphalt shingle

33. No. of Bays: 3 Side Bays: 3

34. Exterior Wall Material(s):
Aluminum or vinyl siding

35. Plan Shape: Rectangular

36. Changes associated with 17/17b Dates:
17. Original/Most significant construction

17b.

37. Window Type(s):
1 over 1

38. Building Dimensions: about 28' by 35'

39. Endangered? NO
By What?

40. Chimney Placement: No chimney observed

41. Distance from & Frontage on Road:
about 240' distance

51. Condition of Property: Good/Fair

52. Historic Outbuildings & Dependencies
Structure Type(s):
English or Three Bay Barn

Date(s):
c. 1910

Associated Activity:

53. Affiliated Inventory Number(s):
Historic (OHI):

Archaeological (OAI):

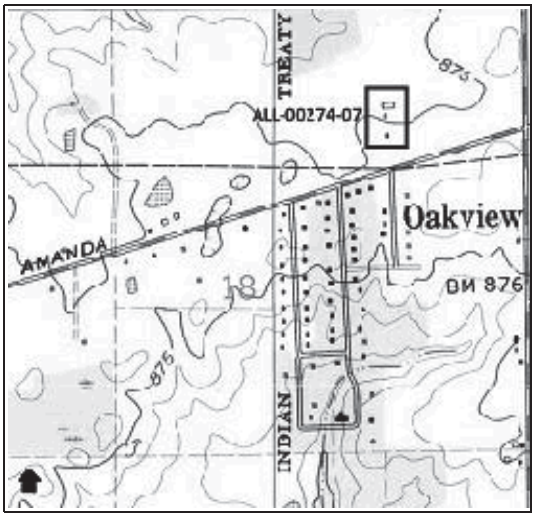

8. Site Plan (location map) with North Arrow

46. Prepared By: **Amy Kramb**
47. Organization: **Kramb Consulting LLC**
48. Date Recorded: **01/16/2021**
49. PIR Reviewer:
50. PIR Review Date:

2. County: **Allen**
4. Present or Historic Name(s): **Legacy Farm Properties - Bungalow**
6. Specific Address or Location: **5490 Fort Amanda Road**

1. No. ALL0072407

4. Present Name(s): Legacy Farm Properties - Bungalow

2. County Allen

5. Historic or Other Name(s):

Door Selection: Single off center
Door Position: Flush
Orientation:
Symmetry: Bilateral symmetry

Report Associated With Project:

Primary Author	Secondary Author(s)	Year	Title
Kramb, Amy		2021	History/Architecture Reconnaissance Survey for the Proposed Birch Lima Solar Panel Farm in Portions of Shawnee Township, Allen County and Logan Township, Auglaize County, Ohio

42. Further Description of Important Interior and Exterior Features

The house is a Craftsman style, Dormer Front Bungalow. The house is 1.5-stories and has a rock-faced concrete block foundation. From a distance, the exterior siding appears to be vinyl and the windows are 1/1. Across the east facade is a full-width porch with brick columns and an enclosed brick rail. The east-facing, front-gabled dormer contains three 1/1 windows. The house has overhanging eaves with wooden knee brackets.

43. History and Significance

According to the Allen County Auditor and available mapping, the house was constructed in 1926. Compared to other farmsteads in the area, ALL-00724-07 has a house, barn, and garage in good condition with a high degree of integrity. Materials, design, workmanship, setting, feeling, association, and location are all preserved.

44. Description of Environment and Outbuildings (See #52)

The front of the home faces east towards the driveway rather than south towards Fort Amanda Road. Associated with the house is a two-car garage designed with a pyramidal, hipped roof and a front-gabled dormer that contains two, 1/1 windows. Also on the property is a Three Bay Barn designed with a gambrel roof clad in asphalt shingles. The barn is minimally altered. The original center entry doors and original windows remain intact. And, the exterior walls are clad in the original, vertical wood siding. The only addition is a 1-story, side-gabled, open-bay section at the north end of the barn.

45. Sources of Information

Allen County Auditor
USGS 15-Minute Series Lima Topographic Quadrangle (1906)

Ohio Historic Preservation Office
800 E. 17th Avenue
Columbus, OH 43211
614/298-2000

OHIO HISTORIC INVENTORY

Draft Form - Not Reviewed by OHPO

Section 106/RPR Review: RPR Number:

1. No. ALL0072507 **NEW**

4. Present Name(s): **Legacy Farm Properties - Residence**

2. County: **Allen**

5. Historic or Other Name(s):

6. Specific Address or Location:
5040 Fort Amanda Rd.

6a. Lot, Section or VMD Number:
Section 17

7. City or Village:
Shawnee (Township of)

9. U.T.M. Reference
Quadrangle Name: Cridersville

Zone: 16 Easting: 736567 Northing: 4508887

10. Classification: Building

11. On National Register? NO

13. Part of Established Hist. Dist? NO

15. Other Designation (NR or Local)

16. Thematic Associations:

17. Date(s) or Period:
c. 1925

17b. Alteration Date(s):

18. Style Class and Design:
Element Colonial Revival
Element Craftsman/Arts and Crafts

18a. Style of Addition or Elements(s):
Element

19. Architect or Engineer:

19a. Design Sources:

20. Contractor or Builder:

21. Building Type or Plan: Non-discernable House Type

22. Original Use, if apparent:
Single Dwelling

23. Present Use:
Single Dwelling

24. Ownership: Private

25. Owner's Name & Address, if known:
Legacy Farm Properties Ltd.

26. Property Acreage: 26.85

27. Other Surveys:

28. No. of Stories: One and a half story

29. Basement? Yes

30. Foundation Material: Concrete block

31. Wall Construction:
Balloon/western/platform frame

32. Roof Type:
Gable
Roof Material:
Asphalt shingle

33. No. of Bays: 3 Side Bays: 2

34. Exterior Wall Material(s):
Aluminum or vinyl siding

35. Plan Shape: Rectangular

36. Changes associated with 17/17b Dates:
17. Original/Most significant construction
17b.

37. Window Type(s):
6 over 1
9 or more over 1

38. Building Dimensions: 36' by 28'

39. Endangered? NO
By What?

40. Chimney Placement: No chimney observed

41. Distance from & Frontage on Road:
about 55' distance

51. Condition of Property: Good/Fair

52. Historic Outbuildings & Dependencies
Structure Type(s):
Garage
Poultry House/Chicken Coop
Date(s):
c. 1926 c. 1926
Associated Activity:
Original/Most significant construction
Original/Most significant construction

53. Affiliated Inventory Number(s):
Historic (OHI):
Archaeological (OAI):

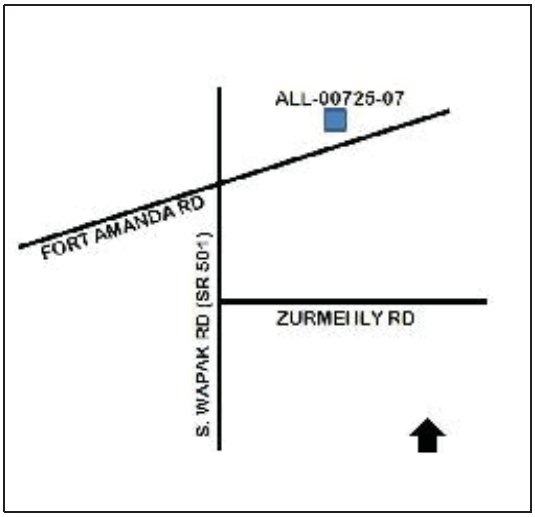

8. Site Plan (location map) with North Arrow

46. Prepared By: **Amy Kramb**
47. Organization: **Kramb Consulting LLC**
48. Date Recorded: **01/16/2021**
49. PIR Reviewer:
50. PIR Review Date:

2. County: **Allen**
4. Present or Historic Name(s): **Legacy Farm Properties - Residence**
6. Specific Address or Location: **5040 Fort Amanda Rd.**

1. No. ALL0072507	**4. Present Name(s): Legacy Farm Properties - Residence**
2. County Allen	**5. Historic or Other Name(s):**

Door Selection: Single centered
Door Position: Recessed
Orientation:
Symmetry: Bilateral symmetry

Report Associated With Project:

Primary Author	Secondary Author(s)	Year	Title
Kramb, Amy		2021	History/Architecture Reconnaissance Survey for the Proposed Birch Lima Solar Panel Farm in Portions of Shawnee Township, Allen County and Logan Township, Auglaize County, Ohio

42. Further Description of Important Interior and Exterior Features

The house has a rectangular plan, a non-discernable building type, and an eclectic look mixing Craftsman and Colonial Revival style elements from the 1920s with the older style of Greek Revival. The building is 1.5-stories, with a concrete foundation, exterior walls clad in aluminum siding, and a side-gabled roof clad in asphalt shingles. Centered on the south facade is a 1-bay wide, front-gabled porch with paired, round columns. Both the main roof and the porch roof feature corner returns. The south facade has an original center entry door with original sidelights. Flanking the center entry are symmetrical, three-part, original windows which have a center 10/1 window flanked by 6/1 windows. The rear of the house is not visible from the right-of-way.

43. History and Significance

According to the Allen County Auditor and available mapping, this house was constructed in 1925. The majority of buildings in the area lack stylistic details and many have lost integrity of materials, design, and workmanship due to alterations and additions. By comparison, ALL-00725-07 is a unique example of relatively unaltered buildings with a mix of stylistic elements.

44. Description of Environment and Outbuildings (See #52)

Associated with the house is a detached garage. Although only partially visible from the right-of-way, the garage appears to be constructed at the same time and with the same elements as the house. Located at the rear of the property is a chicken coop which retains its original design and materials including its 6/6 windows.

45. Sources of Information

Allen County Auditor
USGS 15-Minute Series Lima Topographic Quadrangle 1906

Ohio Historic Preservation Office
800 E. 17th Avenue
Columbus, OH 43211
614/298-2000

OHIO HISTORIC INVENTORY

Draft Form - Not Reviewed by OHPO

Section 106/RPR Review: RPR Number:

1. No. ALL0072607 **NEW**
2. County: **Allen**
4. Present Name(s): **Allen Residence**
5. Historic or Other Name(s): **Mary Bowsher Residence**

6. Specific Address or Location:
4595 Hume Road

6a. Lot, Section or VMD Number:
Section 29

7. City or Village:
Shawnee (Township of)

9. U.T.M. Reference
Quadrangle Name: Cridersville

Zone: 16 Easting: 737546 Northing: 4505053

10. Classification: Building

11. On National Register? NO

13. Part of Established Hist. Dist? NO

15. Other Designation (NR or Local)

16. Thematic Associations:
General Mixed Farm

17. Date(s) or Period:
c. 1850s-1880s

17b. Alteration Date(s):

18. Style Class and Design:
None Colonial Revival

18a. Style of Addition or Elements(s):

19. Architect or Engineer:

19a. Design Sources:

20. Contractor or Builder:

21. Building Type or Plan: Gabled Ell

22. Original Use, if apparent:
Single Dwelling

23. Present Use:
Single Dwelling

24. Ownership: Private

25. Owner's Name & Address, if known:
Theodore & Mary Allen
4595 Hume Road
Lima, Ohio 45806

26. Property Acreage: 80

27. Other Surveys:

28. No. of Stories: Two story

29. Basement? Unknown

30. Foundation Material: Concrete block

31. Wall Construction:
Unknown

32. Roof Type:
Gable
Roof Material:
Asphalt shingle

33. No. of Bays: 3 Side Bays: 2

34. Exterior Wall Material(s):
Aluminum or vinyl siding

35. Plan Shape: T-shaped

36. Changes associated with 17/17b Dates:
17. Original/Most significant construction
17b.

37. Window Type(s):
12 over 12

38. Building Dimensions: about 34' by 32'

39. Endangered? NO
By What?

40. Chimney Placement: Gable end, exterior

41. Distance from & Frontage on Road:
about 35' distance

51. Condition of Property: Good/Fair

52. Historic Outbuildings & Dependencies
Structure Type(s):
English or Three Bay Barn
Garage
Date(s):
c. 1850s-1880s c. 1900-1950s
Associated Activity:
Original/Most significant construction
Original/Most significant construction

53. Affiliated Inventory Number(s):
Historic (OHI):
Archaeological (OAI):

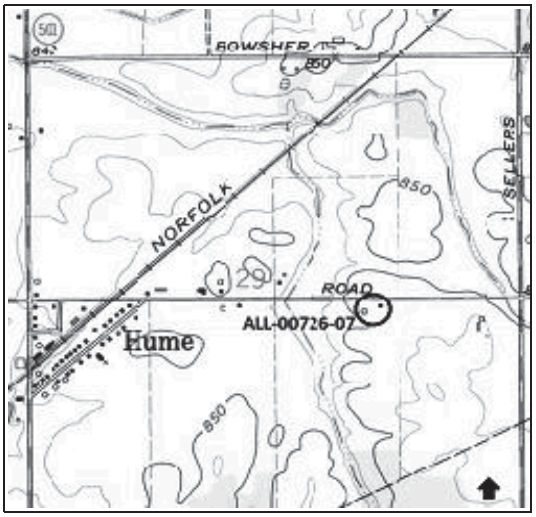

8. Site Plan (location map) with North Arrow

46. Prepared By: **Amy Kramb**
47. Organization: **Kramb Consulting LLC**
48. Date Recorded: **01/09/2021**
49. PIR Reviewer:
50. PIR Review Date:

2. County: **Allen**
4. Present or Historic Name(s): **Allen Residence**
6. Specific Address or Location: **4595 Hume Road**

1. No. ALL0072607

4. Present Name(s): Allen Residence

2. County Allen

5. Historic or Other Name(s): Mary Bowsher Residence

Door Selection: Corner
Door Position: Flush
Orientation:
Symmetry:

Report Associated With Project:

Primary Author	Secondary Author(s)	Year	Title
Kramb, Amy		2021	History/Architecture Reconnaissance Survey for the Proposed Birch Lima Solar Panel Farm in Portions of Shawnee Township, Allen County and Logan Township, Auglaize County, Ohio

42. Further Description of Important Interior and Exterior Features

ALL-00726-07 has the characteristic elaborate portico, a 2-story wrap-around porch, a porte cochere, large double hung windows with shutters, Palladian windows, and fanlights. The 2-story building has a T-shaped plan. The exterior walls are clad in vinyl siding and the roof is clad in asphalt shingles. The building appears to be set upon a concrete block foundation. On the east elevation is an exterior, brick chimney. The south elevation is not visible from the public right-of-way. The building's distance from the street makes if difficult to determine if the building materials are original or replacements (e.g. the windows and the porch columns).

43. History and Significance

ALL-00726-07 is a farmstead with a Colonial Revival style residence and a Three Bay Barn. A building appears in this location on the 1880 atlas upon the property of Mary C. Bowsher. The Allen County Auditor provides a generic construction date of 1920 for the existing building on this property. The Colonial Revival style did not become popular until about 1895 and remains a popular style even today. Consequently, it is unclear whether the existing residence replaced a previous building on this location, or whether an original building at this located was altered to the existing Colonial Revival style. Regardless of a specific age, as existing, ALL-00726-07 is a significant example of Colonial Revival style.

44. Description of Environment and Outbuildings (See #52)

The associated Three Bay Barn has only one, small, shed roofed addition; otherwise, the barn maintains integrity of materials, design, and workmanship. Also associated with ALL-00726-07 are two, detached garages. View of the garages are limited from the right-of-way; although, the buildings appear to be in good condition.

45. Sources of Information

Allen County Auditor
Atlas Allen County, Ohio: From Records and Original Surveys (Harrison 1880)

Ohio Historic Preservation Office
800 E. 17th Avenue
Columbus, OH 43211
614/298-2000

OHIO HISTORIC INVENTORY

Draft Form - Not Reviewed by OHPO

Section 106/RPR Review: RPR Number:

1. No. AUG0172403 **NEW**
2. County: **Auglaize**
4. Present Name(s): **McClintock Residence**
5. Historic or Other Name(s): **George William Romshe Residence**

6. Specific Address or Location:
12153 Ritchie Road

6a. Lot, Section or VMD Number:
Section 6

7. City or Village:
Duchouquet (Township of)

9. U.T.M. Reference
Quadrangle Name: Cridersville

Zone: 16 Easting: 735154 Northing: 4502182

10. Classification: Building

11. On National Register? NO

13. Part of Established Hist. Dist? NO

15. Other Designation (NR or Local)

16. Thematic Associations:
General Mixed Farm

17. Date(s) or Period:
c. 1857

17b. Alteration Date(s):

18. Style Class and Design:
Element Italianate

18a. Style of Addition or Elements(s):

19. Architect or Engineer:

19a. Design Sources:

20. Contractor or Builder:

21. Building Type or Plan: Four-over-Four

22. Original Use, if apparent:
Single Dwelling

23. Present Use:
Single Dwelling

24. Ownership: Private

25. Owner's Name & Address, if known:
Vickie L. McClintock
12153 Ritchie Road
Wapakoneta, Ohio 45895

26. Property Acreage: 3.642

27. Other Surveys:

28. No. of Stories: Two story

29. Basement? Unknown

30. Foundation Material: Ashlar Stone, w/no water table

31. Wall Construction:
Brick bearing

32. Roof Type:
Gable
Roof Material:
Asphalt shingle

33. No. of Bays: 5 Side Bays: 2

34. Exterior Wall Material(s):
Brick

35. Plan Shape: Rectangular

36. Changes associated with 17/17b Dates:
17. Original/Most significant construction
17b.

37. Window Type(s):
1 over 1

38. Building Dimensions: About 35' by 30'

39. Endangered? NO
By What?

40. Chimney Placement: Off center within roof surface

41. Distance from & Frontage on Road:
~50' distance

51. Condition of Property: Good/Fair

52. Historic Outbuildings & Dependencies
Structure Type(s):
Non-discernable House Type
Other Outbuilding/Structure/Feature
Date(s):
c. 1840s-1850s c. 1850s-1860s
Associated Activity:
Original/Most significant construction
Original/Most significant construction

53. Affiliated Inventory Number(s):
Historic (OHI):
Archaeological (OAI):

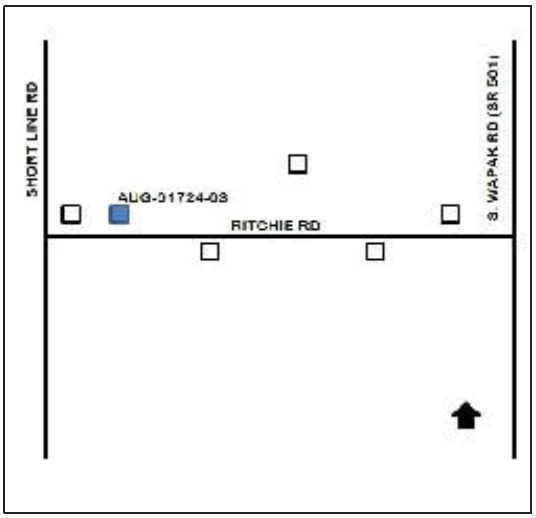

8. Site Plan (location map) with North Arrow

46. Prepared By: **Amy Kramb**
47. Organization: **Kramb Consulting LLC**
48. Date Recorded: **01/09/2021**
49. PIR Reviewer:
50. PIR Review Date:

2. County: **Auglaize**
4. Present or Historic Name(s): **McClintock Residence**
6. Specific Address or Location: **12153 Ritchie Road**

1. No. AUG0172403

4. Present Name(s): McClintock Residence

2. County Auglaize

5. Historic or Other Name(s): George William Romshe Residence

Door Selection: Single centered
Door Position: Recessed
Orientation: Gable end axis
Symmetry: Bilateral symmetry

Report Associated With Project:

Primary Author	Secondary Author(s)	Year	Title
Kramb, Amy		2021	History/Architecture Reconnaissance Survey for the Proposed Birch Lima Solar Panel Farm in Portions of Shawnee Township, Allen County and Logan Township, Auglaize County, Ohio

42. Further Description of Important Interior and Exterior Features

This is a Four-over-Four type building with Italianate elements such as tall, narrow, segmental arch window openings and wide-overhanging eaves. The exterior walls are brick laid in a common bond pattern. The foundation is made of limestone, and the side-gabled roof is clad in asphalt shingles. The windows are 1/1 with stone sills and arched brick lintels. The south facade has an original, centered entry door with side-lights and a transom. The center entry door has two windows to the right and two windows to the left. The south facade has five, symmetrically placed windows on the second story. The symmetrical east elevation has two windows on the first story and two windows on the second story. The west facade has three windows on the first story and two windows on the second story. Attached to the northwest corner of the house is a 1-story, wood-framed, side-gabled addition clad in wood single siding. In the southwest corner created by this addition is a 1-story, hip roofed porch with wood posts on a wood deck. The porch has decorative wood brackets and spindles. From the east side, a 1-story, shed roofed, wood-framed addition is partially visible at the rear of the house. The rear of the house is not fully visible from the public right-of-way.

43. History and Significance

In 2010, this property was determined eligible for the National Register under Criterion C as a result of a survey for a nearby wind turbine (SHPO Project #2010-AUG-13562).

The Auglaize County Auditor indicates that AUG-01724-03 was constructed in 1857. According to the Atlas of Auglaize County, Ohio: From Records & Original Surveys (Howland 1880), the house existed in 1880 on a 154.32-acre parcel owned by George Romshe. A Justus Romshe is identified as owning the 100-acre parcel east of AUG-01724-03; and, upon Justus Romshe's parcel is a family cemetery. The Crawford-Romshe (Wheeler) Cemetery (OGS #759), at the southwest corner of Ritchie Road and S. Wapakoneta Road (State Route 501), contains less than two-dozen headstones.

The Atlas of Auglaize County (Walsh 1898) states "George William Romshe, a son of George and Mary Romshe, was born December 13, 1859, on the farm in Duchouquet Township, where he now resides."George William Romshe married Alice Winget and they had four children. George William Romshe was engaged in agriculture.

44. Description of Environment and Outbuildings (See #52)

Located at the northeast corner of the house is a 1.5-story brick outbuilding which is probably about 15 feet by 12 feet and has a front-gabled roof clad in standing seam metal. The roof extends beyond the building's front facade and almost touches the main house. The building's south side has one small, 4-lite window. The building may have been a summer kitchen.

Located about 80-feet northwest for the house is a 1.5-story, wood-framed, rectangular shaped building which is likely an early residence. The building has a side-gabled roof clad in standing seam metal. The exterior of the building is clad in beveled siding. The south facade has two entry doors. Attached to the west side is a 1-story, hip roofed addition. Much of this building is not visible from the right-of-way.

Also associated with the house is a detached, wood-framed, side-gabled, 2-car garage clad in beveled siding.

45. Sources of Information

Determintation of Eligibility SHPO Reference #2010-AUG-13562
Atlas of Auglaize County, Ohio (Howland 1880)

Ohio Historic Inventory Forms within a 2-mile Radius

OHIO HISTORIC INVENTORY

CODED

Ohio Historic Preservation Office
Ohio Historical Center
Columbus, Ohio 43211

1. No. ALL-031-7

4. Present Name(s) Donald & Jean Montgomery

2. County Allen

5. Other Name(s) Griffith Breese,

3. Location of Negatives WOBC Allen Co. Hist. Society

6. Specific Location 2775 Ft. Amanda Road Lima, Ohio 45805

7. City or Town If Rural, Township & Vicinity Shawnee Township

8. Site Plan with North Arrow

9. Coordinates

Lat. _____ Long. _____

U.T.M. Reference

Zone	Easting	Northing
16	740280	4509660

10. Site ☐ Building ☐ Structure ☒ Object ☐

11. On National Register? Yes ☐ No ☒

12. Is It Eligible? Yes ☒ No ☐

13. Part of Estab. Hist. Dist.? Yes ☐ No ☒

14. District Potent'l? Yes ☐ No ☒

15. Name of Established District

16. Thematic Category C

17. Date(s) or Period @ 1842 completed 1848

18. Style or Design Early American

19. Architect or Engineer Griffith Breese

20. Contractor or Builder Griffith Breese

21. Original Use, if apparent Farmhouse

22. Present Use Residence

23. Ownership Public ☐ Private ☒

24. Owner's Name & Address, if known
Donald W. Montgomery
2775 Ft. Amanda Road
Lima, Ohio 45805

25. Open to Public? Yes ☐ No ☒

26. Local Contact Person or Organization Allen Co. Historical Society

27. Other Surveys in Which Included

28. No. of Stories 2½

29. Basement? Yes ☒ No ☐ partial

30. Foundation Material rests on walnut footers, logs & brick

31. Wall Construction wood frame/dbl. brick

32. Roof Type & Material asbestos

33. No. of Bays Front 5 Side 2

34. Wall Treatment Common Bond brick

35. Plan Shape Rectangular

36. Changes (Explain in #42) Addition ☒ Altered ☒ Moved ☐ redecorated

37. Condition Interior good-restored Exterior good

38. Preservation Underway? Yes ☒ No ☐

39. Endangered? By What? Yes ☐ No ☒

40. Visible from Public Road? Yes ☒ No ☐

41. Distance from and Frontage on Road d-150 ft. f-435 ft.

42. Further Description of Important Features
The house has four mantel-wall fireplaces on both ends, two downstairs and two upstairs. There are three porches that have the original detailed designs on the painted woodwork. Between the kitchen and family room are two walnut plank baseboards that are original and show the wear over the years. The house has new asbestus roofing with down spouts and no garage. The dining room, living room, family room and upstairs bedrooms has original walnut floors. Youssoir windows.

Photo

43. History and Significance
First permanent home to be built in rural Allen County. It took six years to build while another home had already been completed. The bricks were made of clay made from a kiln by the Ottawa River which took four bricks to a mold. A group of Shawnee Indians stopped at this house before heading west to Kansas.

44. Description of Environment and Outbuildings
This beautiful home stands on a 65 acre horse farm which for several years was used as apartments until converted back into a residence. There is a storm cellar adjacent to the basement on the north side of house. One of the other buildings was used for refrigeration of goods with canals by the river which has been moved near the house. A new addition was added on the east side in the mid-1950's.

45. Sources of Information
Donald & Jean Montgomery, owners
Joseph Dunlap
Dale Archer
Mrs. Vincent P. McGraw, my aunt

46. Prepared by Chet M. Cable

47. Organization Shawnee Senior High

48. Date 5/79

49. Revision Date(s) 2/81

1. No. ALL-031-7
2. County Allen
4. Present Name(s) Donald + Jean Montgomery
5. Other Name(s) Griffith Breese -

OHIO HISTORIC INVENTORY

CODED

Ohio Historic Preservation Office
Ohio Historical Center
Columbus, Ohio 43211

1. No. ALL-501-7

2. County Allen

3. Location of Negatives
Allen Co. Hist. Society

4. Present Name(s)
Breese Residence

5. Other Name(s)

6. Specific Location
2880 Ft. Amanda Rd.

7. City or Town / If Rural, Township & Vicinity
Shawnee Township

8. Site Plan with North Arrow

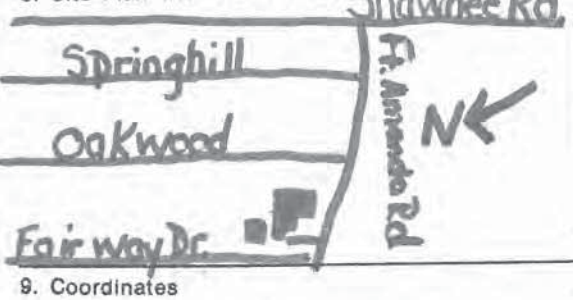

9. Coordinates
Lat. ____ Long. ____
U.T.M. Reference

Zone	Easting	Northing
16	739690	4509700

10. Site ☐ Building ☑ Structure ☐ Object ☐

11. On National Register? Yes ☐ No ☑

12. Is It Eligible? Yes ☑ No ☐

13. Part of Estab. Hist. Dist.? Yes ☐ No ☑

14. District Potent'l? Yes ☐ No ☑

15. Name of Established District

16. Thematic Category C

17. Date(s) or Period
circa 1850

18. Style or Design
Federal

19. Architect or Engineer

20. Contractor or Builder
Griffth Breese

21. Original Use, if apparent
residence

22. Present Use
residence

23. Ownership Public ☒ Private ☐

24. Owner's Name & Address, if known
Mr.&Mrs. James Breese
2950 Lakewood Apt.4 Lima

25. Open to Public? Yes ☐ No ☒

26. Local Contact Person or Organization
Allen Co. Historical Society

27. Other Surveys in Which Included

28. No. of Stories 2

29. Basement? Yes ☒ No ☐

30. Foundation Material
brick

31. Wall Construction
wood

32. Roof Type & Material
Saltbox/metal

33. No. of Bays Front 3 Side 2

34. Wall Treatment
Beveled Siding

35. Plan Shape irregular

36. Changes (Explain in #42) Addition ☒ Altered ☐ Moved ☐

37. Condition
Interior good
Exterior good

38. Preservation Underway? Yes ☒ No ☐

39. Endangered? By What? Yes ☐ No ☒

40. Visible from Public Road? Yes ☒ No ☐

41. Distance from and Frontage on Road
82'/57'

42. Further Description of Important Features
The original rectangular house has 6/6 d.h.s. with a continuous sill. The fireplace inside is the original. Additions were made on the side of the house. These west side additions include: an enclosed porch, a garage, and also an enlarged kitchen. The wooden siding on the house was replaced with aluminum beveled siding.

43. History and Significance
This house was one of the first houses to be built in the Fort Amanda area. Griffth Breese started to built the house in the 1850's, although it was not completed until after the Civil War. It has always remained in the Breese family since that time.

44. Description of Environment and Outbuildings
Behind the main house is a garage; there is also an old stone base which marks the location of the well.

45. Sources of Information
Mrs. James Breese
Allen County Auditor's Office

46. Prepared by
Anne Raesky

47. Organization
Shawnee High School

48. Date 5-25-79

49. Revision Date(s) 1/81

1. No. ALL-501-7
2. County Allen
4. Present Name(s) Breese Residence
5. Other Name(s)

OHIO HISTORIC INVENTORY CODED

Ohio Historic Preservation Office
Ohio Historical Center
Colum

1. No. ALL-703-6
2. County Allen
3. Location of Negatives WOBC
4. Present Name(s) Antioch Chapel
5. Other Name(s) Antioch Christian Union Church

6. Specific Location: 7301 Ft. Amanda Road at Grubb Rd. Cridersville, OH 45806
7. City or Town: Amanda Twp., If Rural, Township & Vicinity: Section 14
8. Site Plan with North Arrow



9. Coordinates
Lat. _____ Long. _____
U.T.M. Reference

Zone	Easting	Northing
16	733080	4507675

10. Site ☐ Building ☒ Structure ☐ Object ☐
11. On National Register? Yes ☐ No ☒
12. Is It Eligible? Yes ☒ No ☐
13. Part of Estab. Hist. Dist.? Yes ☐ No ☒
14. District Potent'l? Yes ☐ No ☒
15. Name of Established District: Thematic

16. Thematic Category: C R I
17. Date(s) or Period: 1887
18. Style or Design: Rural frame church
19. Architect or Engineer:
20. Contractor or Builder:
21. Original Use, if apparent: Church
22. Present Use: Church
23. Ownership: Public ☐ Private ☒
24. Owner's Name & Address, if known: Antioch Chapel
25. Open to Public? Yes ☒ No ☐ During services
26. Local Contact Person or Organization: Allen Co. Historic Society
27. Other Surveys in Which Included:

28. No. of Stories: 1
29. Basement? Yes ☐ No ☐
30. Foundation Material: Concrete block
31. Wall Construction: Frame w/ end boards
32. Roof Type & Material: Gable, asphalt shingle
33. No. of Bays Front 5 Side 5
34. Wall Treatment: Shiplap siding
35. Plan Shape: Rect.+spire
36. Changes (Explain in #42) Addition ☐ Altered ☐ Moved ☐
37. Condition Interior: Excellent Exterior:
38. Preservation Underway? Yes ☒ No ☐
39. Endangered? By What? Yes ☐ No ☒
40. Visible from Public Road? Yes ☒ No ☐
41. Distance from and Frontage on Road: 25" (approx.) 75"

42. Further Description of Important Features

Beautiful country church with single, center spire on facade extension with two "wings" on sides. Spire is topped by an open octagonal bell tower with turned railing posts and cut bargeboard. Lancet shaped windows with 4/4 colored glass double hung sash window: multi-colored glass in wood tracery "Gothic" transoms. Double door entry with two flanking windows. Central brick chimney.

43. History and Significance

Significant for its early, beautiful rural church architecture and rare example of unaltered style. An early congregation, reflecting early settlement patterns when Allen County was agricultural, and located along two early transportation routes (Ft. Amanda—Lima) in southwestern Allen County. The 1880 plat map shows a church located just west of this site.

44. Description of Environment and Outbuildings

Antioch sits on SW corner, near the road, in a glen of hickory trees. The lot is fenced and an outhouse is in the far corner of the lot. Small sumac trees abound.

45. Sources of Information

1880 Plat map

46. Prepared by: P. G. Hopkins
47. Organization: OSU-Lima Allen Co. Survey %WOBC
48. Date: 9/80
49. Revision Date(s):

1. No. ALL-703-6
2. County Allen
4. Present Name(s) Antioch Chapel
5. Other Name(s) Antioch Christian Union Church

OHIO HISTORIC INVENTORY

Ohio Historic Preservation Office
Ohio Historical Center
Columbus, Ohio 43211

1. No. ALL-703-~~7~~6

2. County Allen

3. Location of Negatives A.C.H.S WOBC

4. Present Name(s) Antioch Antioch Chapel

5. Other Name(s) Antioch Christian Union Church

6. Specific Location Corner of Grubb Rd. and Ft. Amanda Rd.

7. City or Town If Rural, Township & Vicinity RR 4 ≠ Amanda town

8. Site Plan with North Arrow

9. Coordinates

Lat. _____ Long. _____

U.T.M. Reference

Zone	Easting	Northing
16	733080	4507675

10. Site ☐ Building ☑ Structure ☐ Object ☐

11. On National Register? Yes ☐ No ☐

12. Is It Eligible? Yes ☐ No ☑

13. Part of Estab. Hist. Dist.? Yes ☐ No ☑

14. District Potent'l? Yes ☑ No ☐

15. Name of Established District

16. Thematic Category C R

17. Date(s) or Period 1887

18. Style or Design

19. Architect or Engineer

20. Contractor or Builder

21. Original Use, if apparent Church

22. Present Use Church

23. Ownership Public ☐ Private ☑ Christian Union

24. Owner's Name & Address, if known Christian Union Church c/o Excelsior Springs Mo.

25. Open to Public? Yes ☑ No ☐

26. Local Contact Person or Organization Rev. Eldon Stirn/A.C.H.S

27. Other Surveys in Which Included

28. No. of Stories 1

29. Basement? Yes ☐ No ☑

30. Foundation Material Lime Stone

31. Wall Construction Wood Frame

32. Roof Type & Material Gable / Slate

33. No. of Bays Front 4 Side 8

34. Wall Treatment Board and Batten

35. Plan Shape T-shaped

36. Changes (Explain in #42) Addition ☐ Altered ☑ Moved ☐

37. Condition Interior Very Good Exterior Very Good

38. Preservation Underway? Yes ☑ No ☐

39. Endangered? By What? Yes ☑ No ☐ People / Money

40. Visible from Public Road? Yes ☑ No ☐

41. Distance from and Frontage on Road 30'

42. Further Description of Important Features

This little country white Church on the corner of Grubb & Ft. Amanda is very small has A Steple on top and still has the origanal Bell, that is once and A while still Rung. It does not show its age.

Photo

43. History and Significance

Antioch Chaple is the 2nd Oldest church in Allen County. But there is 1 church older but its out side features have been changed by adding on.

44. Description of Environment and Outbuildings

Standing on Ft. Amanda Rd looking at the church in the Corner of the Lot you can see (right corner) and old out House that was Built the Same time the Church was

45. Sources of Information

Rev. Eldon Stirn
Rev Gnssard

46. Prepared by Jan Howard

47. Organization Shawnee High State & Local History

48. Date 5-29-81

49. Revision Date(s) 2/81

1. No. ALL-703-6
2. County Allen
4. Present Name(s) Antioch Chapel
5. Other Name(s) Antioch Christian Union Church

OHIO HISTORIC INVENTORY

Ohio Historic Preservation Office
Ohio Historical Center
Columbus, Ohio 43211

BRIDGE INVENTORY FORM

1. No. AUG-255-2

2. County Auglaize

3. Location of Negatives County Engineer's Office

12. Type of Bridge — Stone ☐ Metal Truss ■ Concrete ☐ Covered Wooden Truss ☐ Other ☐

4. Present Name(s) LOG-111-21.34

5. Other Name(s) State File #0632872; Whetstone Bridge

6. Specific Location
Route No. CR 111 Main St. Rd.
Township Sec. Logan Twp. Sec. 26
Feature or Stream Auglaize River

7. City or Town and/or Township & Vicinity
7 miles NW of Wapakoneta

8. Site Plan with North Arrow

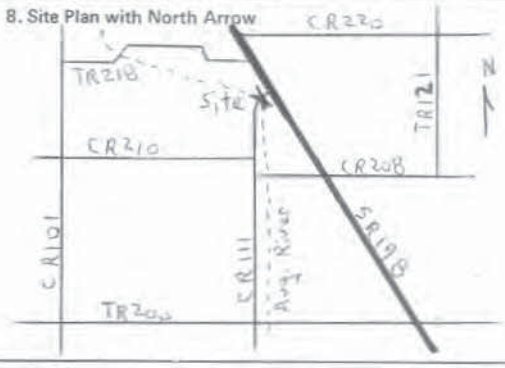

9. Coordinates
Lat. _____ Long. _____
U. T. M. Reference

Zone	Easting	Northing
16	731550	4504620

10. On National Register? Yes ☐ No ■

11. Eligible? Yes ☐ No ■

13. Date(s)
Long span-1903
Short span-1917

14. Builder
Long span-New Castle Bridge Co.
Short span-New Bremen Bridge Co.

15. Truss Design and/or Structural Design



Pratt Truss

16. No. of Spans 2

17. No. of Roadways 1

18. No. of Walkways None

19. Length:
Overall 218'-10"
Clear Span 1@151'-1", 1@56'-0"
Width:
Overall 16'-3"
Roadway 13'-8"
Height: 22'-0" (Main Span)
7'-4" (Short Span)

20. Abutment & Pier Material Concrete & Steel
Deck Material Wood

21. Owner's Name and Address
Aug. Co. Bd. of Com.
Wapakoneta

22. Original Site? X
Moved? _____
When Moved? _____

23. Legal Load 5T
Condition Deteriorated

24. Preservation Underway? Yes ☐ No ■

25. Endangered? Yes ■ No ☐
By What? Deterioration

26. Other Surveys in Which Included
O.D.O.T.

27. History and Significance
The bridge is a nice looking Pratt Truss. The shorter span was added to give a bigger water opening. The main truss is in such a poor state that it cannot be reopened to traffic.

28. Description of Environment
The road has been closed for a number of years, since the truss is too poor to carry traffic. The River is slow flowing and the banks are covered with trees.

29. Sources of Information
Aug. Co. Engr's Off.
Aug. Co. Commissioners' Journals
Bridge File



30. Prepared By: D.A. Bennett

31. Organization: Aug. Co. Engr's Off.

32. Date: 1/1979

33. Revision Date(s)

1. No. AUG-255-2
2. County Auglaize
4. Present Name(s) LOG-111-21.34
5. Other Name(s) State File #0632872; Whetstone Bridge

OHIO HISTORIC INVENTORY

Ohio Historic Preservation Office
Ohio Historical Center
Columbus, Ohio 43211

BRIDGE INVENTORY FORM

1. No. AUG-256-2

2. County Auglaize

3. Location of Negatives
County Engineer's Office

12. Type of Bridge
Stone ☐ Metal Truss ■ Concrete ☐ Covered Wooden Truss ☐ Other ☐

4. Present Name(s)
LOG-200-10.13

5. Other Name(s)
State File #0632961; Monroe Bridge

6. Specific Location
Route No. TR 200 Monroe Rd.
Township Sec. Logan Twp. Sec. 35
Feature or Stream Auglaize River

7. City or Town and/or Township & Vicinity
6 miles NW of Wapakoneta

8. Site Plan with North Arrow

9. Coordinates
Lat. _____ Long. _____
U. T. M. Reference

Zone	Easting	Northing
16	731880	4502420

10. On National Register? Yes ☐ No ■

11. Eligible? Yes ☐ No ■

13. Date(s)
Built in 1914

14. Builder
Built by Wynkoop-McGormley Co.

15. Truss Design and/or Structural Design

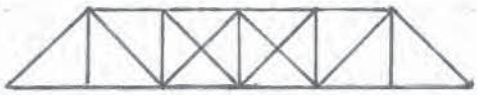

Pratt Truss

16. No. of Spans 2

17. No. of Roadways 1

18. No. of Walkways None

19. Length:
Overall 172'-11"
Clear Span 1@108'-2", 1@57'-11"
Width:
Overall 16'-8"
Roadway 13'-5"
Height:
20'-0"

20. Abutment & Pier Material Concrete
Deck Material Concrete

21. Owner's Name and Address
Aug. Co. Bd. of Com.-
Wapakoneta

22. Original Site? X
Moved? _____
When Moved? _____

23. Legal Load 75#
Condition Good

24. Preservation Underway? Yes ☐ No ■

25. Endangered? Yes ☐ No ■
By What?

26. Other Surveys in Which Included
O.D.O.T.

27. History and Significance
Abutments built by Wm. L. Hasings of Wapakoneta.

28. Description of Environment
The site is a lightly traveled township road. The river is slow flowing with the banks covered with trees. The bridge is located in the northwest part of the county.

29. Sources of Information
Aug. Co. Engr's Off.
Aug. Co. Commissioners' Journals
Bridge File

Photo(s)

30. Prepared By: D.A. Bennett

31. Organization: Aug. Co. Engr's Off.

32. Date: 1/1979

33. Revision Date(s)

1. No. AUG-256-2
2. County Auglaize
4. Present Name(s) LOG-200-10.13
5. Other Name(s) State File #0632961; Monroe Bridge

OHIO HISTORIC INVENTORY

Ohio Historic Preservation Office
Ohio Historical Center
Columbus, Ohio 43211

BRIDGE INVENTORY FORM

1. No. AUG-257-2

2. County Auglaize

3. Location of Negatives
Aug. County Engineer's Office

12. Type of Bridge
Stone ☐ Metal Truss ■ Concrete ☐ Covered Wooden Truss ☐ Other ☐

4. Present Name(s)
LOG-218-09.56

5. Other Name(s)
State File #0633089; Miller Bridge

6. Specific Location
Route No. TR 218 Place Rd.
Township Sec. Logan Twp. Sec. 27
Feature or Stream Auglaize River

7. City or Town and/or Township & Vicinity
8 miles NW of Wapakoneta

8. Site Plan with North Arrow

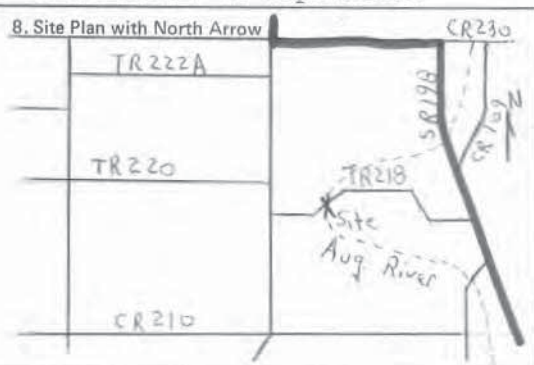

9. Coordinates
Lat. _____ Long. _____
U. T. M. Reference

Zone	Easting	Northing
16	730610	4505280

10. On National Register? Yes ☐ No ■

11. Eligible? Yes ☐ No ■

13. Date(s)
Built in 1913

14. Builder
Wynkoop & McGormley Co.

15. Truss Design and/or Structural Design

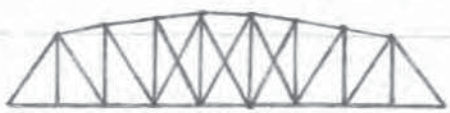

Parker Truss

16. No. of Spans 1

17. No. of Roadways 1

18. No. of Walkways None

19. Length:
Overall 160'-4"
Clear Span 156'-4"
Width:
Overall 16'-9"
Roadway 13'-9"
Height:
26'-11" in middle

20. Abutment & Pier Material Concrete
Deck Material Concrete

21. Owner's Name and Address
Aug. Co. Bd. of Com.
Wapakoneta

22. Original Site? X
Moved? _____
When Moved? _____

23. Legal Load 60%
Condition Fair

24. Preservation Underway? Yes ☐ No ■

25. Endangered? Yes ■ No ☐
By What?
Deterioration

26. Other Surveys in Which Included
O.D.O.T.

27. History and Significance
This is the only bridge of this type in the county. The abutments were built by Wapakoneta Cement Block Co.

28. Description of Environment
The bridge is on a lightly traveled township road in the northwest part of the county. The river is slow flowing with trees along the banks. The road makes several curves making traveling of the road dangerous.

29. Sources of Information
Aug. Co. Engr's Off.
Aug. Co. Commissioners' Journals
Bridge File



30. Prepared By: D.A. Bennett

31. Organization: Aug. Co. Engr's Off.

32. Date: 1/1979

33. Revision Date(s)

1. No. AUG-257-2
2. County Auglaize
4. Present Name(s) LOG-218-09.56
5. Other Name(s) State File #0633089

OHIO HISTORIC INVENTORY

Ohio Historic Preservation Office
Ohio Historical Center
Columbus, Ohio 43211

BRIDGE INVENTORY FORM

1. No. Aug-272-3
2. County Auglaize
3. Location of Negatives Aug. Co. Engr's Office

12. Type of Bridge
Stone ☐ Concrete ☐ Metal Truss ☒ Covered Wooden Truss ☐ Other ☐

4. Present Name(s) Private bridge
5. Other Name(s) None

6. Specific Location
Route No. Private Lane off SR 501
Township Sec. Sec 32 Duch. Twp
Feature or Stream Two mile Creek

7. City or Town and/or Township & Vicinity
5.5 miles north of Wapakoneta

8. Site Plan with North Arrow

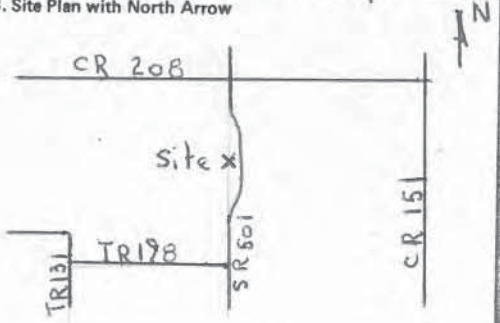

9. Coordinates
Lat. _____ Long. _____
U. T. M. Reference

Zone	Easting	Northing
16	736470	4503180

10. On National Register? Yes ☐ No ☒
11. Eligible? Yes ☐ No ☒

13. Date(s) Built 1874
Moved 1920's

14. Builder
D. H. Morrison

15. Truss Design and/or Structural Design
Bowstring Truss

16. No. of Spans 1
17. No. of Roadways 1
18. No. of Walkways None

19. Length:
Overall 56'-0"
Clear Span 55'-1"
Width:
Overall 14'-8"
Roadway 13'-2"
Height: Open

20. Abutment & Pier Material Concrete
Deck Material Wood

21. Owner's Name and Address
Mr & Mrs Ken Peterson
R R # 4
Wapakoneta, Ohio 45895

22. Original Site? No
Moved? Yes
When Moved? 1920's

23. Legal Load Walk way
Condition Poor

24. Preservation Underway? Yes ☐ No ☒

25. Endangered? Yes ☒ No ☐
By What? Deterioration

26. Other Surveys in Which Included
No

27. History and Significance
The bridge is one of three spans built on SR 198 over the Auglaize River in 1874. The top chord consists of an 8" I beam. The abutments and piers were made of stone put in by local workers. The truss was moved to this site some time in the 1920's. Cost original trusses $1915.20

28. Description of Environment
Farmer's lane over Two mile Creek

29. Sources of Information
An area farmer
Commissioner's Journal 3
Old bridge inventory books

Photo(s)

30. Prepared By: D. A. Bennett
31. Organization: Aug. Co. Engr's Office
32. Date: 9/80
33. Revision Date(s)

1. No. Aug-272-3
2. County Auglaize
4. Present Name(s) Private Bridge
5. Other Name(s) None

Ohio Historic Preservation Office
567 E. Hudson St.
Columbus, OH 43211
614/298-2000

OHIO HISTORIC INVENTORY

RPR Number:

1. No. **AUG-01707-02**	4. Present Name(s) **Fort Amanda Large Picnic Shelter**
2. County **Auglaize**	5. Historic or Other Name(s) **Fort Amanda Large Picnic Shelter**

6. Specific Address or Location
jct Fort Amanda Rd & SR 198

6a. Lot, Section or VMD Number
F1902200400

7. City or Village
Logan (Township of)

9. U.T.M. Reference
Quadrangle Name: **Spencerville**
16 **730732** **4506931**
Zone Easting Northing

10. Classification: **Structure**

11. On National Register? **YES**
70000484

13. Part of Established Hist. Dist? **NO**

15. Other Designation (NR or Local)

16. Thematic Associations:
ARTS AND RECREATION
New Deal

17. Date(s) or Period: **1934**
17b. Alteration Date(s)

18. Style Class and Design
Element **Rustic/Adirondack**

18a. Style of Addition or Elements(s)

19. Architect or Engineer

19a. Design Sources

20. Contractor or Builder
Works Progress Administration

21. Building Type or Plan
Other Outbuilding/Structure/Feature

22. Original Use, if apparent
Outdoor Entertainment/Recreation
Public Works (except transportation)

23. Present Use
Outdoor Entertainment/Recreation

24. Ownership **Public**

25. Owner's Name & Address, if known
State of Ohio: Managed by Ohio Historical Society
800 E. 17th Ave.
Columbus, OH, 43211

26. Property Acreage **2.75**

27. Other Surveys

28. No. of Stories
One story

29. Basement?

30. Foundation Material
Concrete slab

31. Wall Construction
Post and beam

32. Roof Type
Hip
Roof Material
Asphalt shingle

33. No. of Bays **3** Side Bays **3**

34. Exterior Wall Material(s)
Wood

35. Plan Shape
Rectangular

36. Changes associated with 17/17b Dates:
17. **Original/Most significant construct**
17b.

37. Window Type(s)

38. Building Dimensions
30' x 20'

39. Endangered? **NO**
By What?

40. Chimney Placement
No chimney observed

41. Distance from & Frontage on Road
214'

51. Condition of Property:
Good/Fair

52. Historic Outbuildings & Dependencies
Structure Type
Date
Associated Activity

53. Affiliated Inventory Numbers:
Historic (OHI)
AUG-01708-02 **AUG-01709-02**
Archaeological (OAI)

42. Further Description of Important Interior and Exterior Features (Continued on Reverse if Necessary)

The Fort Amanda picnic shelter is a 600 square foot picnic shelter. Although lacking windows and doors the shelter's boundaries are determined by a continuous wooden slab going around the perimeter. The foundation of the picnic shelter is a poured concrete slab. The plan shape is rectangular. The construction of the picnic shelter is similar to a braced frame, although there are no solid walls. The pillars that make support the roof on the picnic shelter are all wooden. The roof is hip with asphalt shingles. There is no dominant style that is present in this picnic shelter, but there is a slight Rustic influence with the exposed rafters. To the south of the picnic shelter there is a plain ashlar concrete water fountain. A section of the roof has been removed to make way for a tree, the removal took place post reconstruction.

43. History and Significance (Continue on Reverse if necessary)

This picnic shelter was erected as part of a governmental effort to promote preservation and increase visitation to historic sites. This effort made picnic sites more convenient for the visitor. This particular picnic shelter was constructed by the WPA in 1934. The Works Progress Administration was founded in 1935 under President Franklin D. Roosevelt's New Deal as a way to help unemployed men and women find work during the depression. The program provided temporary jobs through existing programs such as the CCC and the PWA. The CCC was known to be more labor intensive and specialized in building projects costing less than $25,000. In addition to building structures and monuments, the WPA also had a small public service component that was attached to it. Fort Amanda was built under continued...

44. Description of Environment and Outbuildings (See #52)

The picnic shelter is located off of OH-198 on the East side between the road the Auglaize River. As you enter the site there is a parking lot and immediately behind the lot is a wooded camp site. To your right there is a cemetery where a few of the unnamed soldiers are located. There is a trail that leads from the wooded camp grounds through the cemetery, over the Fort Amanda Bridge, and to the monument. The picnic shelter is the first building that is encountered. It is to the forefront of continued...

45. Sources of Information

Auglaize County, Ohio: Online Auditor - Home. 1 Feb. 2012. Web. 15 Feb. 2012. <http://www.auglaizeauditor.ddti.net/>.; 'Fort Amanda.' Fort Amanda. Fort Amanda/ Ohio Historical Society, 2011. Web. 11 Nov. 2011. <http://ohsweb.ohiohistory.org/places/nw05/>.; Fort Amanda Site (State Memorial). National Historic Landmark/ National Register of historic Places Inventory-Nomination Form. 70000484. 10 Nov. 1970. Ohio Historical Society Historic Sites and Facilities Division, Columbus. Nov. 2011.; Fort continued...

46. Prepared By: **Danielle** **Ross**
47. Organization: **Ohio Historical Society - AmeriCorps**
48. Date Recorded: **11/23/2012**
49. PIR Reviewer: **CS/BAP**
50. PIR Review Date: **08/08/2012**

AUG-0170 7-02
2. County Auglaize
4. Present or Historic Name(s) Fort Amanda Large Picnic Shelter
6. Specific Address or Location jct Fort Amanda Rd & SR 198

1. No. **AUG-01707-02**	4. Present Name(s) **Fort Amanda Large Picnic Shelter**
2. County **Auglaize**	5. Historic or Other Name(s) **Fort Amanda Large Picnic Shelter**

8. Site Plan with North Arrow

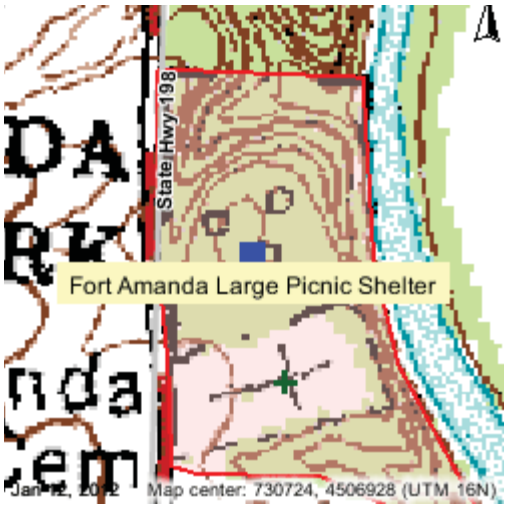

54. Farmstead Plan :

Door Selection:

Door Position:

Orientation:

Symmetry:

Report Associated With Project:

NADB #:

1. No. AUG-01707-02	4. Present Name(s) Fort Amanda Large Picnic Shelter	AUG-0170 7-02
2. County Auglaize	5. Historic or Other Name(s) Fort Amanda Large Picnic Shelter	

42. Further Description of Important Interior and Exterior Features (Con't)

43. History and Significance (Con't)

William Henry Harrison during the War of 1812. The fort was primarily used as a supply depot for troops traveling along the Augalize River. The fort was named Amanda after Colonel Thomas Poague's wife. Following the siege of Fort Meigs, the fort quickly became a way station for troops returning to the north. During this time, a make shift hospital was built where over 70 soldiers died of wounds. These soldiers are now buried near the fort. Ultimately in 1814, Fort Amanda was abandoned. In the late 1960s, under Govenor Rhodes' Capital improvement plan $16,000 was appropriated to the Fort Amanda Site for upkeep and maintenance.

44. Description of Environment and Outbuildings (Con't)

the picnic grounds.

45. Sources (Con't)

Amanda State Memorial. Ca. 1940-1949. Photograph. Ohio Historical Society Resource Room, Columbus. Ohio Pix. Ohio Department of Industrial and Economic Development. Web. 8 Nov. 2011. <http://ohsweb.ohiohistory.org/ohiopix/Image.cfm?ID=417&criteria=FortAmanda&start=1 >.; Harrison County (Ohio) Board of Commissioners. Civil Conservation Corps records, 1933-1942. 1933-1942. Raw data. State Archives Library, Columbus.; 'Monument to 1812 Heroes Dedicated.' The Hudson Independent 8 July 1915. Web. 5 Jan. 2012.; Ohio Historic Preservation Office. Ohio Historic Preservation Office National Register Files for Fort Amanda. Raw data. Ohio Historic Preservation Office, Columbus.; Ohio Historical Society/ Division of Properties. Society properties and general information files, 1936-1967. 1936-1967. Raw data. State Archives Library, Columbus.; Ohio Historical Society. Fort Amanda. 1934. Photograph. Ohio Historical Society Collection, Columbus,OH. Ohio Memory. Ohio Historical Society. Web. 8 Nov. 2011. <http://www.ohiomemory.org/cdm4/item_viewer.php?CISOROOT=/p267401coll32&CISOPTR=14492&CISOBOX=1&REC=13 >.; OHS Facilities Photo Album. Ft. Amanda Foot Bridge. 9 Nov. 2011. Raw data. Ca. 1940. Ohio Historical Society Historic Sites and Facilities Division, Columbus.; OHS Facilities Reports for Fort Amanda. Facilities Project Files. 8 Nov. 2011. Raw data. 2000-2010. Ohio Historical Society Historic Sites and Facilities Division, Columbus.; OHS Facilities Reports for Fort Amanda. Facilities Site Building Report. 9 Nov. 2011. 58-60. Raw data. Ohio Historical Society Historic Sites and Facilities Division, Columbus.;

Ohio Historic Preservation Office
567 E. Hudson St.
Columbus, OH 43211
614/298-2000

OHIO HISTORIC INVENTORY

RPR Number:

1. No. **AUG-01708-02**	4. Present Name(s) **Fort Amanda Toilet Building**
2. County **Auglaize**	5. Historic or Other Name(s) **Fort Amanda Toilet Building**

6. Specific Address or Location
jct Fort Amanda Rd & SR 198

6a. Lot, Section or VMD Number
F1902200400

7. City or Village
Logan (Township of)

9. U.T.M. Reference
Quadrangle Name: **Spencerville**
16 **730696** **4506949**
Zone Easting Northing

10. Classification: **Building**

11. On National Register? **YES**
70000484

13. Part of Established Hist. Dist? **NO**

15. Other Designation (NR or Local)

16. Thematic Associations:
ARTS AND RECREATION
New Deal

17. Date(s) or Period: **1935**
17b. Alteration Date(s)

18. Style Class and Design
Element **Rustic/Adirondack**

18a. Style of Addition or Elements(s)

19. Architect or Engineer

19a. Design Sources

20. Contractor or Builder
Works Progress Administration

21. Building Type or Plan

22. Original Use, if apparent
Outdoor Entertainment/Recreation
Privy
Public Works (except transportation)

23. Present Use
Outdoor Entertainment/Recreation
Privy

24. Ownership **Public**

25. Owner's Name & Address, if known
State of Ohio: Managed by Ohio Historical Society
800 E. 17th Ave.
Columbus, OH, 43211

26. Property Acreage **2**

27. Other Surveys

28. No. of Stories
One story

29. Basement?

30. Foundation Material
Concrete slab

31. Wall Construction
Stone bearing

32. Roof Type
Gable
Roof Material
Asphalt shingle

33. No. of Bays **4** Side Bays **2**

34. Exterior Wall Material(s)
Stone
Rubble or unsquared stone

35. Plan Shape
Rectangular

36. Changes associated with 17/17b Dates:
17. **Original/Most significant construct**
17b.

37. Window Type(s)
2 over 2
Other

38. Building Dimensions
22' x 40'

39. Endangered? **NO**
By What?

40. Chimney Placement
Paired interior ridge

41. Distance from & Frontage on Road
95'

51. Condition of Property:
Good/Fair

52. Historic Outbuildings & Dependencies
Structure Type

Date

Associated Activity

53. Affiliated Inventory Numbers:
Historic (OHI)
AUG-01707-02 **AUG-01709-02**
Archaeological (OAI)

42. Further Description of Important Interior and Exterior Features (Continued on Reverse if Necessary)

The Fort Amanda Restroom building is 880 square feet. The plan shape for the restroom building is rectangular. The plan type would be similar to a double pen with the connection at the maintenance room. The exterior of the building is a sawed plain ashlar stone. The foundation is concrete. A majority of the windows on the building are single pane, with the exception of the front windows that are 2 over 2 and the windows on the garage doors that are 3 over 3. Each window has a plain lug sill. The roof is gable and the chimney is a paired interior ridge. Both restroom doors, along with the maintenance door are brown wood with a slant plank pattern on them. Both restroom doors have a single glass pane at the top. The interior walls of the restrooms are a mix of sawed plain ashlar stone and common bond brick. There are 5 stalls/ urinals in each restroom. At each gable end on the roof there are exposed braces. The style of this building has rustic influences.

43. History and Significance (Continue on Reverse if necessary)

\tThis toilet building was built as part of a governmental effort to promote the preservation of the nation's historic resources. These efforts helped to increase visitation and make sites more convenient for the visitor. This toilet building and storage area were built in 1935.\tThe Works Progress Administration was founded in 1935 under President Franklin D. Roosevelt's New Deal as a way to help unemployed men and women find work during the Depression. The program provided temporary jobs through existing programs such as the Civilian Conservation Corps (CCC) and the Public Works Administration (PWA). The CCC was known to be more labor intensive and specialized in building projects costing less than $25,000. In addition to building structures and monuments, the WPA also had a small continued...

44. Description of Environment and Outbuildings (See #52)

The restroom building is located off of OH-198 on the East side between the road the Auglaize River. As you enter the site there is a parking lot and immediately behind the lot is a wooded camp site. To your right there is a cemetery where a few of the unnamed soldiers are located. There is a trail that leads from the wooded camp grounds through the cemetery, over the Fort Amanda Bridge, and to the monument. The restroom building is one of the first buildings that are encountered. It is to the continued...

45. Sources of Information

Auglaize County, Ohio: Online Auditor - Home. 1 Feb. 2012. Web. 15 Feb. 2012. <http://www.auglaizeauditor.ddti.net/>.; 'Fort Amanda.' Fort Amanda. Fort Amanda/ Ohio Historical Society, 2011. Web. 11 Nov. 2011. <http://ohsweb.ohiohistory.org/places/nw05/>.; Fort Amanda Site (State Memorial). National Historic Landmark/ National Register of historic Places Inventory-Nomination Form. 70000484. 10 Nov. 1970. Ohio Historical Society Historic Sites and Facilities Division, Columbus. Nov. 2011.; Fort continued...

46. Prepared By: **Danielle** **Ross**
47. Organization: **Ohio Historical Society - AmeriCorps**
48. Date Recorded: **11/23/2012**
49. PIR Reviewer: **CS/BAP**
50. PIR Review Date: **08/08/2012**

AUG-0170 8-02
2. County Auglaize
4. Present or Historic Name(s) Fort Amanda Toilet Building
6. Specific Address or Location jct Fort Amanda Rd & SR 198

1. No.	**AUG-01708-02**	4. Present Name(s)	**Fort Amanda Toilet Building**
2. County	**Auglaize**	5. Historic or Other Name(s)	**Fort Amanda Toilet Building**

AUG-0170 8-02

8. Site Plan with North Arrow

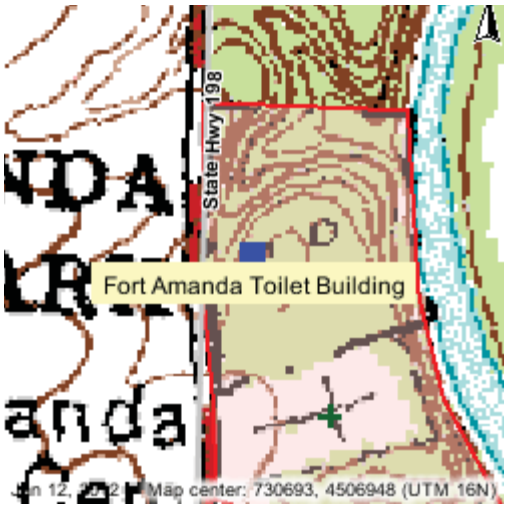

54. Farmstead Plan :

Door Selection:
Two doors symmetrical

Door Position:
Recessed

Orientation:
Lateral axis

Symmetry:

Report Associated With Project:

NADB #:

1. No. AUG-01708-02	4. Present Name(s) Fort Amanda Toilet Building
2. County Auglaize	5. Historic or Other Name(s) Fort Amanda Toilet Building

42. Further Description of Important Interior and Exterior Features (Con't)

43. History and Significance (Con't)

public service component that was attached to it. Fort Amanda was built under William Henry Harrison during the war of 1812. The fort was primarily used as a supply depot for troops traveling along the Augalize River. The Fort was named Amanda after Colonel Thomas Poague's wife. Following the siege of Fort Meigs, the fort quickly became a way station for troops returning to the north. During this time, a make shift hospital was built where over 70 soldiers died of wounds. These soldiers are now buried near the fort. Ultimately in 1814, Fort Amanda was abandoned.

44. Description of Environment and Outbuildings (Con't)

forefront of the picnic grounds.

45. Sources (Con't)

Amanda State Memorial. Ca. 1940-1949. Photograph. Ohio Historical Society Resource Room, Columbus. Ohio Pix. Ohio Department of Industrial and Economic Development. Web. 8 Nov. 2011. <http://ohsweb.ohiohistory.org/ohiopix/Image.cfm?ID=417&criteria=FortAmanda&start=1 >.; Harrison County (Ohio) Board of Commissioners. Civil Conservation Corps records, 1933-1942. 1933-1942. Raw data. State Archives Library, Columbus.; 'Monument to 1812 Heroes Dedicated.' The Hudson Independent 8 July 1915. Web. 5 Jan. 2012.; Ohio Historic Preservation Office. Ohio Historic Preservation Office National Register Files for Fort Amanda. Raw data. Ohio Historic Preservation Office, Columbus.; Ohio Historical Society/ Division of Properties. Society properties and general information files, 1936-1967. 1936-1967. Raw data. State Archives Library, Columbus.; Ohio Historical Society. Fort Amanda. 1934. Photograph. Ohio Historical Society Collection, Columbus,OH. Ohio Memory. Ohio Historical Society. Web. 8 Nov. 2011. <http://www.ohiomemory.org/cdm4/item_viewer.php?CISOROOT=/p267401coll32&CISOPTR=14492&CISOBOX=1&REC=13 >.; OHS Facilities Photo Album. Ft. Amanda Foot Bridge. 9 Nov. 2011. Raw data. Ca. 1940. Ohio Historical Society Historic Sites and Facilities Division, Columbus.; OHS Facilities Reports for Fort Amanda. Facilities Project Files. 8 Nov. 2011. Raw data. 2000-2010. Ohio Historical Society Historic Sites and Facilities Division, Columbus.; OHS Facilities Reports for Fort Amanda. Facilities Site Building Report. 9 Nov. 2011. 58-60. Raw data. Ohio Historical Society Historic Sites and Facilities Division, Columbus.;

Ohio Historic Preservation Office
567 E. Hudson St.
Columbus, OH 43211
614/298-2000

OHIO HISTORIC INVENTORY

RPR Number:

1. No. **AUG-01708-02**	4. Present Name(s) **Fort Amanda Grill Shelter**
2. County **Auglaize**	5. Historic or Other Name(s) **Fort Amanda Grill Shelter**

6. Specific Address or Location
Bt Fort Amanda Rd j SR 18&

6a. Lot, Section or VMD Number
F1802200900

7. City or Village
4ogan LTo(nshiwofp

9. U.T.M. Reference
Quadrangle Name: **Swencerville**
1) 760767 930) 8) 7
Zone Easting Northing

10. Classification: **Structure**

11. On National Register? **YES**
70000989

13. Part of Established Hist. Dist? **NO**

15. Other Designation (NR or Local)

16. Thematic Associations:
ARTS AN/ RECREATION
Ne(/ eal

17. Date(s) or Period: **1869**
17b. Alteration Date(s)

18. Style Class and Design
Element **RustickAdirondacW**

18a. Style of Addition or Elements(s)

19. Architect or Engineer
R5R5Fling

19a. Design Sources

20. Contractor or Builder
D orWs Progress Administration

21. Building Type or Plan

22. Original Use, if apparent
Outdoor EntertainmentkRecreation
Public D orWs Lexcewt transwortationp

23. Present Use
Outdoor EntertainmentkRecreation

24. Ownership **Public**

25. Owner's Name & Address, if known
State of Ohio: y anaged b, Ohio Historical Societ,
&00 E517th Ave5
Columbus. OH. 96211

26. Property Acreage **2**

27. Other Surveys

28. No. of Stories
One stor,

29. Basement?

30. Foundation Material
Poured concrete

31. Wall Construction
Post and beam

32. Roof Type
y ultiwle gable
Roof Material
Aswhalt shingle

33. No. of Bays **1** Side Bays **1**

34. Exterior Wall Material(s)
D ood
Stone

35. Plan Shape
4-shawed

36. Changes associated with 17/17b Dates:
17. **Originally ost significant construct**
17b.

37. Window Type(s)

38. Building Dimensions
) Mhexagonqe' ual sides

39. Endangered? **NO**
By What?

40. Chimney Placement
Center

41. Distance from & Frontage on Road

51. Condition of Property:
GoodkFair

52. Historic Outbuildings & Dependencies
Structure Type
Date
Associated Activity

53. Affiliated Inventory Numbers:
Historic (OHI)
AUG-01707-02 **AUG-0170&-02**
Archaeological (OAI)

42. Further Description of Important Interior and Exterior Features (Continued on Reverse if Necessary)

The Fort Amanda grill shelter is a 900 s' uare foot shelter5 The foundation is a woured concrete slab5 The wlan shawe is irregular to accommodate 6 grills5The grill shelter has a braced frame and there are (ooden willars that helwto wrovide suwwort5The gables are both (ooden5 The roof is gable (ith a chimne, in the center of the ridgeline5 The roof is made of aswhalt shingles5Chimne, along (ith the grills is made out of sa(ed wlain ashlar stone5 There are 6 wlain ashlar stone wlatforms that extend from the chimne, (here the grills are located5There is no dominant st, le in the grill shelter. but the stone and (ood combination has a rustic influence5

43. History and Significance (Continue on Reverse if necessary)

\tThis grill shelter (as erected as wart of a governmental effort to wromote the wreservation of the nationM historic resources5 These efforts increased visitation to historic sites5 This effort also made wicnic sites more convenient for the visitor5 This warticular grill shelter (as constructed b, the D PA in 18695The D orWs Progress Administration (as founded in 1863 under President FranWin / 5RooseveltM Ne(/ eal as a (a, to helwunemwlo, ed men and (omen find (orWduring the / ewression5 The wrogram wrovided temworar, Bobs through existing wrograms such as the Civlian Conservation Corws LCCCpand the Public D orWs Administration LPD Ap5 The D PA (as Who(n to be more labor intensive and swecialized in building wroBects costing less than $23.0005 In addition to building structures and continued55

44. Description of Environment and Outbuildings (See #52)

The grill shelter is located off of OH-18& on the East side bet(een the road the Auglaize River5As , ou enter the site there is a warWing lot and immediatel, behind the lot is a (ooded camwsite5 To , our right there is a cemeter, (here a fe(of the unnamed soldiers are located5 There is a trail that leads from the (ooded camwgrounds through the cemeter, . over the Fort Amanda < ridge. and to the monument5The grill shelter is farther bacWin the (ooded wicnic area and not easil, visible5

45. Sources of Information

Auglaize Count, . Ohio: Online Auditor - Home51 Feb520125D eb513 Feb520125>httw:kk((5auglaizeauditor5ldti5netk, 5qMort Amanda5MFort Amanda5Fort AmandakOhio Historical Societ, . 20115D eb511 Nov520115>httw:kkohs(eb5ohiohistor, 5brgkwlaceskn(03k, 5qFort Amanda Site LState y emorialp5National Historic 4andmarWkNational Register of historic Places Inventor, -Nomination Form57000098&9510 Nov518705 Ohio Historical Societ, Historic Sites and Facilities / ivision. Columbus5Nov520115qFort continued55

46. Prepared By: **/ anielle Ross**
47. Organization: **Ohio Historical Societ, - AmeriCorws**
48. Date Recorded: **11k26k2011**
49. PIR Reviewer: **CSk< AP**
50. PIR Review Date: **0&k0&k2012**

AUG-0170 8-02
2. County **Auglaize**
4. Present or Historic Name(s) **Fort Amanda Grill Shelter**
6. Specific Address or Location **Bt Fort Amanda Rd j SR 18&**

1. No.	**AUG-01708-02**	4. Present Name(s)	**Fort Amanda Grill Shelter**
2. County	**Auglaize**	5. Historic or Other Name(s)	**Fort Amanda Grill Shelter**

8. Site Plan with North Arrow

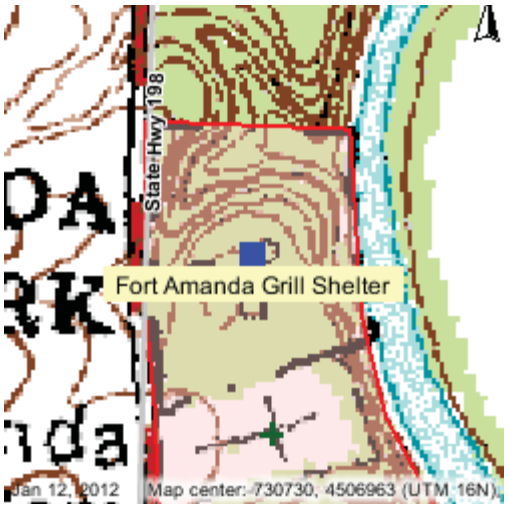

54. Farmstead Plan :

Door Selection:

Door Position:

Orientation:

Symmetry:

Report Associated With Project:

NADB #:

1. No. AUG-01708-02	4. Present Name(s) Fort Amanda Grill Shelter
2. County Auglaize	5. Historic or Other Name(s) Fort Amanda Grill Shelter

42. Further Description of Important Interior and Exterior Features (Con't)

43. History and Significance (Con't)

monuments. the D PA also had a small wublic service comwonent that (as attached to it5Fort Amanda (as built under D illiam Henr, Harrison during the (ar of 1&125 The fort (as wrimaril, used as a suwwl, dewot for troows traveling along the Augalize River5The Fort (as named Amanda after Colonel Thomas Poaguel (ife5Follo(ing the siege of Fort y eigs. the fort ' uicW, became a (a, station for troows returning to the north5 / uring this time. a maWe shift hoswital (as built (here over 70 soldiers died of (ounds5 These soldiers are no(buried near the fort5 Ultimatel, in 1&19. Fort Amanda (as abandoned5

44. Description of Environment and Outbuildings (Con't)

45. Sources (Con't)

Amanda State y emorial5Ca51890-18985Photograwh5Ohio Historical Societ, Resource Room. Columbus5Ohio Pix5Ohio / ewartment of Industrial and Economic / evelowment5D eb5& Nov520115
>httw:kohs(eb5ohiohistor, 5orgkohiowixkmage5:fm?l/ =917j criteria=FortAmandaj start=1 ; 5qHarrison Count, LOhiop< oard of Commissioners5Civil Conservation Corws records. 1866-189251866-18925Ra(data5State Archives 4ibrar, . Columbus5qM onument to 1&12 Heroes / edicated5The Hudson Indewendent & Jul, 18135D eb53 Jan520125qOhio Historic Preservation Office5Ohio Historic Preservation Office National Register Files for Fort Amanda5Ra(data5Ohio Historic Preservation Office. Columbus5qOhio Historical Societ, k/ ivision of Prowerties5Societ, wrowerties and general information files. 186) -18) 75186) -18) 75Ra(data5State Archives 4ibrar, . Columbus5qOhio Historical Societ, 5Fort Amanda518695Photograwh5Ohio Historical Societ, Collection. Columbus.OH5Ohio y emor, 5Ohio Historical Societ, 5 D eb5& Nov520115
>httw:k((5ohiomemor, 5orgkcdm9kitem_vie(er5whw?CISOROOT=kw2) 7901coll62j CISOPTR=19982j CISO< OX=1j REC=16 ; 5qOHS Facilities Photo Album5Ft5Amanda Foot < ridge58 Nov520115Ra(data5Ca518905Ohio Historical Societ, Historic Sites and Facilities / ivision. Columbus5qOHS Facilities Reworts for Fort Amanda5Facilities Proect Files5& Nov520115Ra(data52000-20105Ohio Historical Societ, Historic Sites and Facilities / ivision. Columbus5qOHS Facilities Reworts for Fort Amanda5Facilities Site < uilding Rewort58 Nov5201153&-) 05 Ra(data5Ohio Historical Societ, Historic Sites and Facilities / ivision. Columbus5q

Ohio Historic Preservation Office
567 E. Hudson St.
Columbus, OH 43211
614/298-2000

OHIO HISTORIC INVENTORY

RPR Number:

1. No. **AUG-01710-02**	4. Present Name(s) **Fort Amanda Monument**
2. County **Auglaize**	5. Historic or Other Name(s) **Fort Amanda Monument**

6. Specific Address or Location
jct Fort Amanda Rd & SR 198

6a. Lot, Section or VMD Number
F190220400

7. City or Village
Logan (Township of)

9. U.T.M. Reference
Quadrangle Name: **Spencerville**
16 **730905** **4506673**
Zone Easting Northing

10. Classification: **Structure**

11. On National Register? **YES**
70000484

13. Part of Established Hist. Dist? **NO**

15. Other Designation (NR or Local)

16. Thematic Associations:
Funerary
War of 1812

17. Date(s) or Period: **1915**
17b. Alteration Date(s)

18. Style Class and Design
None **Not Determined**

18a. Style of Addition or Elements(s)

19. Architect or Engineer
John B. King and John Mark

19a. Design Sources

20. Contractor or Builder
William Rusier & Fort Amanda Memorial Association

21. Building Type or Plan

22. Original Use, if apparent
Monument/Marker

23. Present Use
Monument/Marker

24. Ownership **Public**

25. Owner's Name & Address, if known
State of Ohio: Managed by Ohio Historical Society
800 E. 17th Ave.
Columbus, OH, 43211

26. Property Acreage **2.75**

27. Other Surveys

28. No. of Stories

29. Basement?

30. Foundation Material
Stone bearing

31. Wall Construction
Stone bearing

32. Roof Type
Roof Material

33. No. of Bays Side Bays

34. Exterior Wall Material(s)
Granite

35. Plan Shape
Irregular

36. Changes associated with 17/17b Dates:
17. **Original/Most significant construct**
17b.

37. Window Type(s)

38. Building Dimensions
50' height

39. Endangered? **NO**
By What?

40. Chimney Placement
No chimnev observed

41. Distance from & Frontage on Road
719'

51. Condition of Property:
Good/Fair

52. Historic Outbuildings & Dependencies
Structure Type
Date
Associated Activity

53. Affiliated Inventory Numbers:
Historic (OHI)
AUG-01708-02 **AUG-01709-02**
Archaeological (OAI)

42. Further Description of Important Interior and Exterior Features (Continued on Reverse if Necessary)

The Fort Amanda Monument is made of granite and stands 50 feet tall. The base of the monument is carved in such a way to look similar to the stockade in the original fort. The ground surrounding the monument is a rubble granite stone.

43. History and Significance (Continue on Reverse if necessary)

Fort Amanda was built under William Henry Harrison during the war of 1812. The fort was primarily used as a supply depot for troops traveling along the Augalize River. The Fort was named Amanda after Colonel Thomas Poague's wife. Following the siege of Fort Meigs, the fort quickly became a way station for troops returning to the North. During this time, a make shift hospital was built where over 70 soldiers died of wounds. These soldiers are now buried near the fort. Ultimately in 1814, Fort Amanda was abandoned. The site of the fort was not created into a memorial until 1915. Also in 1915, the state of Ohio erected a 50 foot stone obelisk in remembrance of the site. This monument was included in a bill in 1891 along with the monument of Fort Barbee to raise $2000 in order to pay for continued...

44. Description of Environment and Outbuildings (See #52)

The Fort Amanda Monument is located off of OH-198 on the east side between the road and the Auglaize River. As you enter the site there is a parking lot and immediately behind the lot is a wooded camp site. To your right there is a cemetery where a few of the unnamed soldiers are located. There is a trail that leads from the wooded camp grounds through the cemetery, over the Fort Amanda Bridge, and to the monument. The monument is a trek away from the picnic ground on the other side of the continued...

45. Sources of Information

Auglaize County, Ohio: Online Auditor - Home. 1 Feb. 2012. Web. 15 Feb. 2012. <http://www.auglaizeauditor.ddti.net/>.; 'Fort Amanda.' Fort Amanda. Fort Amanda/ Ohio Historical Society, 2011. Web. 11 Nov. 2011. <http://ohsweb.ohiohistory.org/places/nw05/>.; Fort Amanda Site (State Memorial). National Historic Landmark/ National Register of historic Places Inventory-Nomination Form. 70000484. 10 Nov. 1970. Ohio Historical Society Historic Sites and Facilities Division, Columbus. Nov. 2011.; Fort continued...

46. Prepared By: **Danielle Ross** 47. Organization: **Ohio Historical Society - AmeriCorps** 48. Date Recorded: **11/23/2011**
49. PIR Reviewer: **CS/BAP** 50. PIR Review Date: **08/08/2012**

AUG-0171 0-02
2. County Auglaize
4. Present or Historic Name(s) Fort Amanda Monument
6. Specific Address or Location jct Fort Amanda Rd & SR 198

1. No. **AUG-01710-02**	4. Present Name(s) **Fort Amanda Monument**
2. County **Auglaize**	5. Historic or Other Name(s) **Fort Amanda Monument**

AUG-01710-02

8. Site Plan with North Arrow

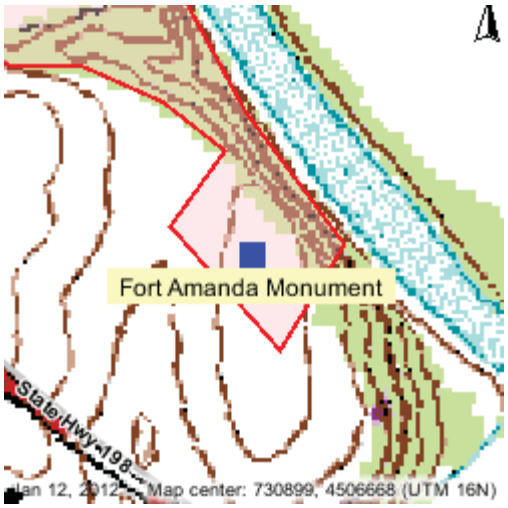

54. Farmstead Plan :

Door Selection:

Door Position:

Orientation:

Symmetry:

Report Associated With Project:

NADB #:

1. No. AUG-01710-02	4. Present Name(s) Fort Amanda Monument
2. County Auglaize	5. Historic or Other Name(s) Fort Amanda Monument

42. Further Description of Important Interior and Exterior Features (Con't)

43. History and Significance (Con't)

the construction. This monument signifies a commemoration for the fallen soldiers of Fort Amanda. Although there was no battle at the site, many soldiers died of battle wounds and disease here at the fort hospital. Former Governor of Ohio James M. Cox approved the appropriation of $4,500 for the monument and appointed the commission. The importance of the historical site was not fully recognized until William Rusler called together a group of historical societies to form a Fort Amanda commission in 1913. President of the commission was Jacob B. Sunderland, whose grandfather was one of the earliest settlers of Fort Amanda. This commission's need to show the significance of Fort Amanda led to the construction of the Fort Amanda Monument in 1915.

44. Description of Environment and Outbuildings (Con't)

cemetery and over the bridge. The monument is located in a prarie-style landscape and it is easily visible from the road.

45. Sources (Con't)

Amanda State Memorial. Ca. 1940-1949. Photograph. Ohio Historical Society Resource Room, Columbus. Ohio Pix. Ohio Department of Industrial and Economic Development. Web. 8 Nov. 2011. <http://ohsweb.ohiohistory.org/ohiopix/Image.cfm?ID=417&criteria=FortAmanda&start=1 >.; Harrison County (Ohio) Board of Commissioners. Civil Conservation Corps records, 1933-1942. 1933-1942. Raw data. State Archives Library, Columbus.; 'Monument to 1812 Heroes Dedicated.' The Hudson Independent 8 July 1915. Web. 5 Jan. 2012.; Ohio Historic Preservation Office. Ohio Historic Preservation Office National Register Files for Fort Amanda. Raw data. Ohio Historic Preservation Office, Columbus.;Ohio Historical Society/ Division of Properties. Society properties and general information files, 1936-1967. 1936-1967. Raw data. State Archives Library, Columbus.;Ohio Historical Society. Fort Amanda. 1934. Photograph. Ohio Historical Society Collection, Columbus,OH. Ohio Memory. Ohio Historical Society. Web. 8 Nov. 2011. <http://www.ohiomemory.org/cdm4/item_viewer.php?CISOROOT=/p267401coll32&CISOPTR=14492&CISOBOX=1&REC=13 >.;Ohio Secretary of State. 'Report of Fort Amanda Memorial Commission'. Ohio General Statistics. Vol. 1. 1916. P 211-212. Google Books. ;OHS Facilities Photo Album. Ft. Amanda Foot Bridge. 9 Nov. 2011. Raw data. Ca. 1940. Ohio Historical Society Historic Sites and Facilities Division, Columbus.; OHS Facilities Reports for Fort Amanda. Facilities Project Files. 8 Nov. 2011. Raw data. 2000-2010. Ohio Historical Society Historic Sites and Facilities Division, Columbus.; OHS Facilities Reports for Fort Amanda. Facilities Site Building Report. 9 Nov. 2011. 58-60. Raw data. Ohio Historical Society Historic Sites and Facilities Division, Columbus.; State of Ohio., 'Souvenir Program: Unveiling of the Monument at Fort Amanda'. 5 July 1915. Print. P 1-19.;

Ohio Historic Inventory Forms within a 5-mile Radius

OHIO HISTORIC INVENTORY CODED

Ohio Historic Preservation Office
Ohio Historical Center
Columbus, Ohio 43211

1. No. All 005-8
2. County Allen
3. Location of Negatives Allen Co. Hist. Society
4. Present Name(s) Reliable Markets Building
5. Other Name(s) Herrett Grocery; Kelley Grocery
6. Specific Location 901 - 903 S. Main St. (SE Cor. Main & Vine Sts.)
7. City or Town Lima If Rural, Township & Vicinity
8. Site Plan with North Arrow

9. Coordinates
Lat. _____ Long. _____
U.T.M. Reference

Zone	Easting	Northing
16	745500	4512180

10. Site ☐ Structure ☐ Building ☒ Object ☐
11. On National Register? Yes ☐ No ☒
12. Is It Eligible? Yes ☐ No ☒
13. Part of Estab. Hist. Dist.? Yes ☐ No ☒
14. District Potent'l? Yes ☒ No ☐
15. Name of Established District
16. Thematic Category
17. Date(s) or Period c. 1901
18. Style or Design Commercial
19. Architect or Engineer
20. Contractor or Builder
21. Original Use, if apparent Commercial
22. Present Use Vacant
23. Ownership Public ☐ Private ☒
24. Owner's Name & Address, if known
25. Open to Public? Yes ☐ No ☒
26. Local Contact Person or Organization Allen Co. Historical Society
27. Other Surveys in Which Included
28. No. of Stories 2
29. Basement? Yes ☒ No ☐
30. Foundation Material Stone
31. Wall Construction Brick
32. Roof Type & Material Flat/Asphalt
33. No. of Bays Front _____ Side _____
34. Wall Treatment Running bond
35. Plan Shape Square
36. Changes (Explain in #42) Addition ☐ Altered ☐ Moved ☐
37. Condition Interior Fair Exterior Fair
38. Preservation Underway? Yes ☐ No ☒
39. Endangered? By What? Yes ☐ No ☒
40. Visible from Public Road? Yes ☒ No ☐
41. Distance from and Frontage on Road 15'/62'
42. Further Description of Important Features Boxed cornice with frieze and brackets; continuous window moulding.

43. History and Significance From 1901-1919 George Herrett established a grocery in this building. Frank Kelley continued the grocery business in this building from 1919 to 1936. In 1945 the Reliable Meat Market Inc. continued the grocery business in this building until 1960. From 1961 it has been occupied by a number of different firms and is at present vacant. Located in south Lima which prospered in the early 20th century due to 1885 oil discovery.
44. Description of Environment and Outbuildings The building is closed and remains vacant at present.
45. Sources of Information Lima City Directories, 1900-1974. Visual inspection.
46. Prepared by Ray Schuck
47. Organization Allen Co. Hist. Soc.
48. Date 10/76
49. Revision Date(s)

1. No. All 005-8
2. County Allen
4. Present Name(s) Reliable Markets Building
5. Other Name(s) Herrett Grocery; Kelley Grocery

OHIO HISTORIC INVENTORY

CODED

Ohio Historic Preservation Office
Ohio Historical Center
Columbus, Ohio 43211

1. No. All 006 -8

2. County Allen

3. Location of Negatives Allen Co. Hist. Soc.

4. Present Name(s) St. John the Evangelist Church

5. Other Name(s)

6. Specific Location 777 South Main St.

7. City or Town Lima — If Rural, Township & Vicinity

8. Site Plan with North Arrow

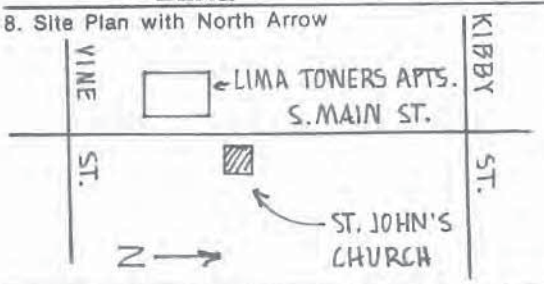

9. Coordinates

Lat. _____ Long. _____

U.T.M. Reference

Zone	Easting	Northing
16	744680	4512410

10. Site ☐ Structure ☐ Building ☒ Object ☐

11. On National Register? Yes ☐ No ☒

12. Is It Eligible? Yes ☐ No ☐

13. Part of Estab. Hist. Dist.? Yes ☐ No ☒

14. District Potent'l? Yes ☐ No ☐

15. Name of Established District

16. Thematic Category

17. Date(s) or Period 1920

18. Style or Design Renaissance-Romanesque

19. Architect or Engineer Andrew DeCurtin

20. Contractor or Builder DeCurtin, Rawson & Tolan

21. Original Use, if apparent Church

22. Present Use Church

23. Ownership Public ☐ Private ☒

24. Owner's Name & Address, if known

25. Open to Public? Yes ☒ No ☐

26. Local Contact Person or Organization Allen Co. Historical Society

27. Other Surveys in Which Included

28. No. of Stories 2

29. Basement? Yes ☒ No ☐

30. Foundation Material stone

31. Wall Construction brick

32. Roof Type & Material Gable/slate

33. No. of Bays Front _____ Side _____

34. Wall Treatment running bond brick

35. Plan Shape Aspe-Narthex

36. Changes (Explain in #42) Addition ☐ Altered ☒ Moved ☐

37. Condition Interior Excellent Exterior Excellent

38. Preservation Underway? Yes ☒ No ☐

39. Endangered? By What? Yes ☐ No ☒

40. Visible from Public Road? Yes ☒ No ☐

41. Distance from and Frontage on Road 30'/90'

42. Further Description of Important Features Church portico built of Bedford stone. Walls and towers constructed of red shale brick trimmed in sandstone. Towers not complete. Interior decorated with adornments finished in three shades of brown. Sanctuary dome is sky blue with golden spangles and ribs of brown. Interior remodeling resulted in the removal of the altar and canctuary ornamentation.

43. History and Significance In 1899 another Catholic parish was established in Lima. In June, 1901 the first pastor was appointed to the parish. In 1920 the present church was built and dedicated in Nov., 1924. This led to a rapid growth in the Catholic parish in south Lima, which in turn led to the establishment of a local parochial school. School no longer active.

44. Description of Environment and Outbuildings Established at a time when Lima was growing due to the discovery of oil in the area in 1885. Now serves a large portion of Lima's population. A Senior Citizen's housing project is being completed across the street from the church.

45. Sources of Information Visual inspection.
Souvenir of the Dedication of St. John the Evangelist Church. Local church publication, n.d.

46. Prepared by Ray Schuck

47. Organization Allen Co. Hist. Soc.

48. Date 10/76

49. Revision Date(s)

1. No. ALL 006 -8

2. County ALLEN

4. Present Name(s) ST. JOHN THE EVANGELIST CHURCH

5. Other Name(s)

OHIO HISTORIC INVENTORY

CODED

Ohio Historic Preservation Office
Ohio Historical Center
Columbus, Ohio 43211

1. No. All-33-82
2. County Allen
3. Location of Negatives WOBC
4. Present Name(s) Melvin and Mary Wilkins house
5. Other Name(s) Glenn Lehew house

6. Specific Location
155 Seriff Drive
Holliday West Subdivision
known as Concept Addition

7. City or Town: Lima vic. If Rural, Township & Vicinity: American Twp.

8. Site Plan with North Arrow

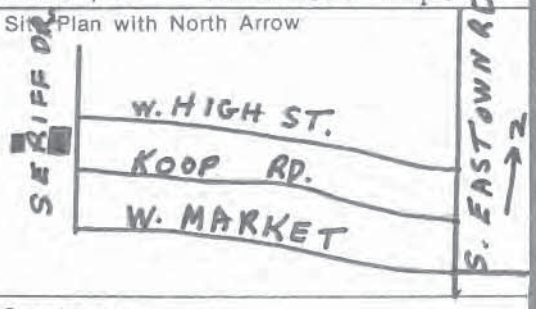

9. Coordinates
Lat. 8 Long.
U.T.M. Reference 9 9 4
Zone 16 | Easting 7 3 8 9 2 0 | Northing 4 5 1 3 7 4 0

10. Site ☐ Structure ☐ Building ☒ Object ☐

11. On National Register? Yes ☐ No ☒
12. Is It Eligible? Yes ☐ No ☒
13. Part of Estab. Hist. Dist.? Yes ☐ No ☒
14. District Potent'l? Yes ☐ No ☒
15. Name of Established District

16. Thematic Category C
17. Date(s) or Period before 1855
18. Style or Design walnut log house
19. Architect or Engineer
20. Contractor or Builder
21. Original Use, if apparent residence
22. Present Use storage
23. Ownership Wilkins Public ☐ Private ☒
24. Owner's Name & Address, if known
155 Seriff Drive
Lima, Ohio
25. Open to Public? Yes ☐ No ☒
26. Local Contact Person or Organization Becky Thiesing
27. Other Surveys in Which Included

28. No. of Stories 1½
29. Basement? Yes ☐ No ☒
30. Foundation Material on cement
31. Wall Construction log and mortar
32. Roof Type & Material new/gable asphalt
33. No. of Bays Front 2 Side 1
34. Wall Treatment log
35. Plan Shape rectangle
36. Changes (Explain in #42) Addition ☐ Altered ☒ Moved ☒
37. Condition Interior Exterior redone
38. Preservation Underway? Yes ☐ No ☐
39. Endangered? By What? Yes ☐ No ☐ bottom logs decayin
40. Visible from Public Road? barely Yes ☐ No ☒
41. Distance from and Frontage on Road

42. Further Description of Important Features
When sawing left over logs, present owners discovered they were walnut. Present owners have installed aluminum windows - may use it as a family room - storage now. It is attached to a new home.

43. History and Significance
Probably came from Mercer county about 1964 or 1965. A ridge pole (they ARE are under the new roof) had a newspaper Celina 1855. Erector's address unknown.

44. Description of Environment and Outbuildings
Very out of place in a housing development.

45. Sources of Information
Present owners with neighbors supplied builder's name.

46. Prepared by MAB/mjf Becky Thiesing
47. Organization WOBC class
48. Date 10/78
49. Revision Date(s)

1. No. All-33-82
2. County Allen
4. Present Name(s) Melvin & Mary Wilkins house
5. Other Name(s) Glenn Lehew house

OHIO HISTORIC INVENTORY

CODED

Ohio Historic Preservation Office
Ohio Historical Center
Columbus, Ohio 43211

1. No. All-34-8
2. County Allen
3. Location of Negatives WOBC
4. Present Name(s) John Boose residence
5. Other Name(s) Keeth - original owner

6. Specific Location 1028 W. Market St. Lima, Ohio 45805
7. City or Town Lima — If Rural, Township & Vicinity
8. Site Plan with North Arrow

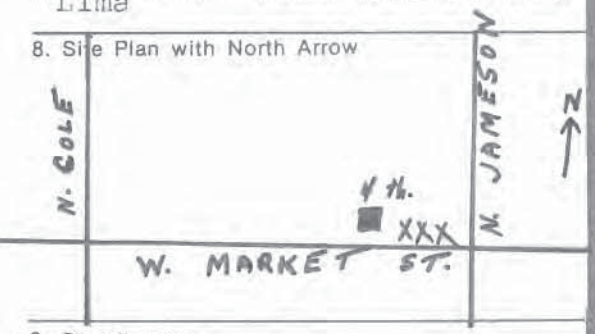

9. Coordinates
Lat. ____ Long. ____
U.T.M. Reference

Zone	Easting	Northing
16	742750	4513680

10. Site ☐ Building ☒ Structure ☐ Object ☐
11. On National Register? Yes ☐ No ☒
12. Is It Eligible? Yes ☐ No ☒
13. Part of Estab. Hist. Dist.? Yes ☐ No ☒
14. District Potent'l? Yes ☐ No ☒
15. Name of Established District

16. Thematic Category C
17. Date(s) or Period c 1892
18. Style or Design eclectic
19. Architect or Engineer John Chapin
20. Contractor or Builder
21. Original Use, if apparent residence
22. Present Use residence
23. Ownership John Boose — Public ☐ Private ☒
24. Owner's Name & Address, if known 1028 W. Market St. Lima, Ohio
25. Open to Public? Yes ☐ No ☒
26. Local Contact Person or Organization Becky Thiesing
27. Other Surveys in Which Included Allen County Museum Miss Anne Beeler

28. No. of Stories 2
29. Basement? Yes ☒ No ☐
30. Foundation Material stone
31. Wall Construction brick
32. Roof Type & Material asphalt hipped
33. No. of Bays Front 3 Side –
34. Wall Treatment stretcher
35. Plan Shape irregular
36. Changes (Explain in #42) Addition ☒ Altered ☐ Moved ☐
37. Condition Interior ____ Exterior good
38. Preservation Underway? Yes ☐ No ☒
39. Endangered? By What? Yes ☐ No ☒
40. Visible from Public Road? Yes ☒ No ☐
41. Distance from and Frontage on Road

42. Further Description of Important Features This elegant brick home has a 2½ story flattened hexagonal tower with hipped roof and finial. A circular window is over a string course and a pair of double hung sashes on the second story and a double doorway on the first level. The hipped roof porch has paired pillars set on stone supports and connected with railings to create a rounded facade. Sawtooth stone lintels with drop labels decorate the windows.

43. History and Significance John Chapin was the architect for Zions U.C.C. in New Bremen and the U.C.C. church in New Knoxville, and the old Childrens' Home in Lima. John Boose's family came to Lima from Pa. in 1860 and opened a general store by the C.H. & D. railroad. John, Sr., became an influential realtor and insurance man. He was secretary of the River Commission with Andrew DeCurtins, architect.

44. Description of Environment and Outbuildings
W. Market Street is a boulevard of elegant homes. A 1950 addition is to the rear of this building.

45. Sources of Information
Anne Beeler through Allen Co. Historical Museum.
HISTORY OF ALLEN CO. VOL II, RUSLER, 1921.

46. Prepared by MAB/mjf Rebecca Thiesing
47. Organization WOBC class
48. Date 10/78
49. Revision Date(s)

1. No. All-34-8
2. County Allen
4. Present Name(s) John Boose residence
5. Other Name(s) Keeth home

OHIO HISTORIC INVENTORY

CODED

Ohio Historic Preservation Office
Ohio Historical Center
Columbus, Ohio 43211

1. No. ALL-142-87

2. County Allen

3. Location of Negatives WOBC

4. Present Name(s) Teledyne Ohio Steel

5. Other Name(s) Ohio Steel Foundry Roll Shop

6. Specific Location
West 4thSt. @ B & O R.R.
P. O. Box F

7. City or Town Lima — If Rural, Township & Vicinity

8. Site Plan with North Arrow

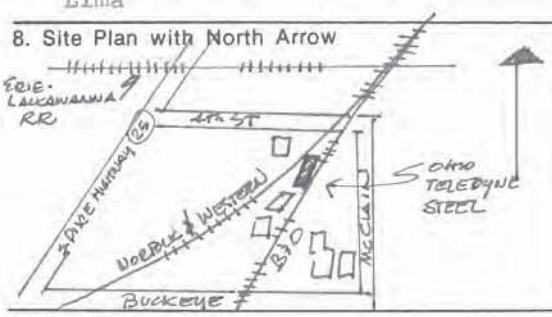

9. Coordinates
Lat. _____ Long. _____
U.T.M. Reference

Zone	Easting	Northing
16	743950	4510900

10. Site ☐ Building ☒ Structure ☐ Object ☐

11. On National Register? Yes ☐ No ☒

12. Is It Eligible? Yes ☐ No ☒

13. Part of Estab. Hist. Dist.? Yes ☐ No ☒

14. District Potent'l? Yes ☐ No ☐

15. Name of Established District

16. Thematic Category D Q

17. Date(s) or Period 1939

18. Style or Design International

19. Architect or Engineer Albert Kahn

20. Contractor or Builder

21. Original Use, if apparent Steel Foundry & Roll Shop

22. Present Use Same

23. Ownership Public ☐ Private ☒

24. Owner's Name & Address, if known
Teledyne Ohio Steel
P. O. Box F
Lima, OH 45802

25. Open to Public? Yes ☐ No ☒

26. Local Contact Person or Organization Allen County Historical Society

27. Other Surveys in Which Included

28. No. of Stories 1

29. Basement? Yes ☐ No ☒

30. Foundation Material Concrete

31. Wall Construction Curtain Wall

32. Roof Type & Material Corrugated asbestos

33. No. of Bays Front 1 Side 1

34. Wall Treatment Steel & Glass

35. Plan Shape

36. Changes (Explain in #42) Addition ☐ Altered ☐ Moved ☐

37. Condition Interior _____ Exterior Good

38. Preservation Underway? Yes ☒ No ☐

39. Endangered? By What? Yes ☐ No ☒ X

40. Visible from Public Road? Yes ☒ No ☐

41. Distance from and Frontage on Road 40' 300'

42. Further Description of Important Features
"Long span roof with trussed butterfly monitors"[2], multi-paned glass in steel frames over brick-faced concrete base and foundation Concrete watertable above brick. Most frames of 7X4 pane arrangement of blue-green tinted glass. Roofline: 

Stucco facing above glass facade. Burchard and Bush-Brown describe it as "elegant results".

43. History and Significance
Ohio Steel Foundry furnished steel castings to Lima Locomotive Works for locomotive production. This was facilitated by the rail tracks connecting both plants. One of the few contemporary buildings in Lima designed by an architect of international reputation Vincent Scully uses this building as an example of "fine factories built of metal and glass in the 20th century..." and compares to simplicity of mass in 17th & 18th c domestic structures.

44. Description of Environment and Outbuildings
Heavy industrial area in South Lima intersected by rail lines. It is near a large Westinghouse plant, Clark Equipment (formerly Lima Locomotive Works) Ex-cell-o Corp., and working class housing.

45. Sources of Information

1 Scully, Vincent. American Architecture and Urbanism, Praeger, 1969. pp. 13, 41.
2 Burchard, J., and Bush-Brown, A. The Architecture of America. Little, Brown & Co., 1961, p. 467
3 Fitch, James Marston. American Building. Houghton-Mifflin 1948 pp 358-63, figs., ~~133-4~~

46. Prepared by P. G. Hopkins

47. Organization ~~OSU/Lima~~ Lima/Allen Co. Survey

48. Date 5/79

49. Revision Date(s)

1. No. ALL-142-87
2. County Allen
4. Present Name(s) Teledyne Ohio Steel
5. Other Name(s) Ohio Steel Foundry Roll Shop

OHIO HISTORIC INVENTORY

CODED

Ohio Historic Preservation Office
Ohio Historical Center
Columbus, Ohio 43211

1. No. ALL-210-8
2. County ALLEN
3. Location of Negatives WOBC

4. Present Name(s) LINK, RICHARD E., RESIDENCE
5. Other Name(s) DUNN, D.C.; AND GRAMM, BENJAMIN, RESIDENCE

6. Specific Location 408 S. COLE ST.
7. City or Town LIMA — If Rural, Township & Vicinity
8. Site Plan with North Arrow

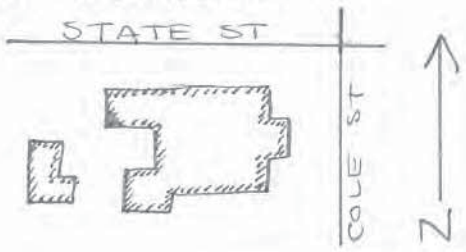

9. Coordinates
Lat. _____ Long. _____
U.T.M. Reference

Zone	Easting	Northing
16	742510	4513900

10. Site ☐ Building ☑ Structure ☐ Object ☐
11. On National Register? Yes ☐ No ☑
12. Is It Eligible? Yes ☑ No ☐
13. Part of Estab. Hist. Dist.? Yes ☐ No ☑
14. District Potent'l? Yes ☐ No ☑
15. Name of Established District

16. Thematic Category D
17. Date(s) or Period 1905
18. Style or Design NEO-CLASSICAL REVIVAL
19. Architect or Engineer
20. Contractor or Builder
21. Original Use, if apparent RESIDENCE
22. Present Use RESIDENCE
23. Ownership Public ☐ Private ☑
24. Owner's Name & Address, if known
RICHARD E. LINK
408 S. COLE ST.
LIMA, OHIO
25. Open to Public? Yes ☐ No ☑
26. Local Contact Person or Organization ALLEN COUNTY HISTORICAL SOC
27. Other Surveys in Which Included

28. No. of Stories 2½
29. Basement? Yes ☑ No ☐ PART
30. Foundation Material ROCK-FACED PLAIN ASHLAR WITH CUT STONE WATER TAB
31. Wall Construction BRICK BEARING WALL
32. Roof Type & Material TRUNCATED HIP, WITH PEDIMENT--ASPHALT
33. No. of Bays Front 3 Side 6
34. Wall Treatment RUNNING BOND YELLOW BRICK
35. Plan Shape IRREGULAR
36. Changes (Explain in #42) Addition ☐ Altered ☑ Moved ☐
37. Condition Interior GOOD Exterior GOOD
38. Preservation Underway? Yes ☑ No ☐
39. Endangered? By What? Yes ☐ No ☑
40. Visible from Public Road? Yes ☑ No ☐
41. Distance from and Frontage on Road 40' FROM COLE ST. 150' FRONTAGE

42. Further Description of Important Features THERE IS A FRONT PORTICO WITH IONIC COLUMNS. A COVERED VERANDA, WITH 8 IONIC COLUMNS, RUNS THE WIDTH OF THE FRONT OF THE HOUSE. A SIDE PORTE-COCHERE HAS BEEN ENCLOSED. THE INITIALS OF BENJAMIN GRAMM ARE ETCHED IN FANCY SCRIPT IN THE GLASS OF THE FRONT DOOR, WHICH IS FLANKED BY LEADED GLASS WINDOWS. THERE ARE PLAIN STONE LINTELS ABOVE THE WINDOWS, AND A BOX CORNICE.

43. History and Significance A GRAND TURN-OF-THE-CENTURY HOME, IT HAS BEEN A WESTSIDE SHOWPLACE FOR MANY YEARS. THE FIRST RESIDENT, D.C. DUNN, WAS PRESIDENT OF THE EAGLE STAVE COMPANY. ABOUT THE TIME OF WORLD WAR I, THE HOME WAS PURCHASED BY THE LATE BENJAMIN GRAMM, PRESIDENT OF THE FORMER GRAMM-PAGE MOTOR TRUCK CO.

44. Description of Environment and Outbuildings ON A FASHIONABLE STREET OF EARLY 20TH CENTURY HOMES IN LIMA'S WEST SIDE. 3-CAR GARAGE AT REAR OF PROPERTY. HOUSE AND GROUNDS COVER 3 CITY LOTS.

45. Sources of Information
1904 & 1905 LIMA CITY DIRECTORIES
ALLEN COUNTY COURTHOUSE
MRS. RICHARD E. LINK, PERSONAL COMMUNICATION

46. Prepared by JAMES BURDETT
47. Organization AllenCo/Lima Survey WOBC OSU/Lima
48. Date 4/79
49. Revision Date(s)

1. No. ALL-210-8
2. County ALLEN
4. Present Name(s) LINK, RICHARD E., RESIDENCE
5. Other Name(s) DUNN, D.C.; AND GRAMM, BENJAMIN, RESIDENCE

OHIO HISTORIC INVENTORY

CODED

Ohio Historic Preservation Office
Ohio Historical Center
Columbus, Ohio 43211

1. No. ALL-211-8
2. County ALLEN
3. Location of Negatives WDBC

4. Present Name(s) MCDONALD, HELEN, RESIDENCE
5. Other Name(s) NEUBAUER, JOHN G., RESIDENCE

6. Specific Location 1522 LAKEWOOD AVENUE
7. City or Town LIMA — If Rural, Township & Vicinity

8. Site Plan with North Arrow

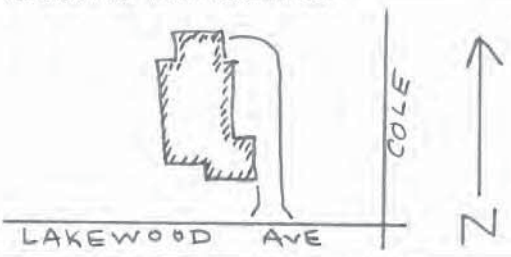

9. Coordinates
Lat. _____ Long. _____
U.T.M. Reference

Zone	Easting	Northing
16	742550	4512980

10. Site ☐ Building ☑ Structure ☐ Object ☐

11. On National Register? Yes ☐ No ☑
12. Is It Eligible? Yes ☐ No ☑
13. Part of Estab. Hist. Dist.? Yes ☐ No ☑
14. District Potent'l? Yes ☐ No ☑
15. Name of Established District

16. Thematic Category D
17. Date(s) or Period 1917
18. Style or Design BUNGALOW
19. Architect or Engineer
20. Contractor or Builder
21. Original Use, if apparent RESIDENCE
22. Present Use RESIDENCE
23. Ownership Public ☐ Private ☑
24. Owner's Name & Address, if known
HELEN MCDONALD
1522 LAKEWOOD
LIMA, OHIO 45804
25. Open to Public? Yes ☐ No ☑
26. Local Contact Person or Organization ALLEN COUNTY HISTORICAL SOC.
27. Other Surveys in Which Included

28. No. of Stories 1½
29. Basement? Yes ☑ No ☐
30. Foundation Material LARGE STONE OF VARYING TEXTURES, COLORS
31. Wall Construction STONE BEARING WALL
32. Roof Type & Material HIP, RED TILE
33. No. of Bays Front 3 Side 5
34. Wall Treatment LARGE STONES OF VARYING TEXTURES, COLORS
35. Plan Shape IRREGULAR
36. Changes (Explain in #42) Addition ☐ Altered ☐ Moved ☐
37. Condition Interior EXCELLENT Exterior EXCELLENT
38. Preservation Underway? Yes ☐ No ☑
39. Endangered? By What? Yes ☐ No ☑
40. Visible from Public Road? Yes ☑ No ☐
41. Distance from and Frontage on Road 190' FRONTAGE 40' FROM ROAD

42. Further Description of Important Features HOUSE IS CONSTRUCTED OF LARGE STONES OF VARYING COLORS AND TEXTURES WITH BROWN WOOD TRIM. THERE IS A FRONT PORCH WITH A BROAD GABLE. THE RED TILE ROOF HAS WIDE, FLARING EAVES, GIVING THE HOUSE A SLIGHTLY ORIENTAL APPEARANCE. THERE ARE TWO STONE CHIMNEYS. A GARAGE AND CARPORT ARE ATTACHED AT THE REAR OF THE HOUSE.

43. History and Significance
A UNIQUE HOME IN NORTHWEST OHIO. NEUBAUER BUILT THE HOME IN 1917. HE WAS ONE OF LIMA'S ORIGINAL OILMEN, AND WAS PRESIDENT OF THE SOLAR OIL REFINERY WHEN HIS HOME WAS BUILT.

44. Description of Environment and Outbuildings
BEAUTIFUL LOT WITH TREES AND EXPANSIVE LAWN. FAUROT PARK IS NEARBY.

45. Sources of Information
1917 & 1918 CITY DIRECTORIES
ALLEN COUNTY COURTHOUSE
HELEN MCDONALD, PERSONAL COMMUNICATION

46. Prepared by JAMES BURDETT
47. Organization LIMA/ALLEN CO SURVEY OSU/WDBC
48. Date 4/79
49. Revision Date(s)

1. No. ALL-211-8
2. County ALLEN
4. Present Name(s) MCDONALD RESIDENCE
5. Other Name(s) NEUBAUER RESIDENCE

OHIO HISTORIC INVENTORY

CODED

Ohio Historic Preservation Office
Ohio Historical Center
Columbus, Ohio 43211

1. No. ALL-212-8
2. County ALLEN
3. Location of Negatives WOBC

4. Present Name(s) BRONIKOWSKI, EDWARD, RESIDENCE
5. Other Name(s) PLATE, ROBERT J., RESIDENCE

6. Specific Location 1531 LAKEWOOD AVE.
7. City or Town LIMA — If Rural, Township & Vicinity
8. Site Plan with North Arrow

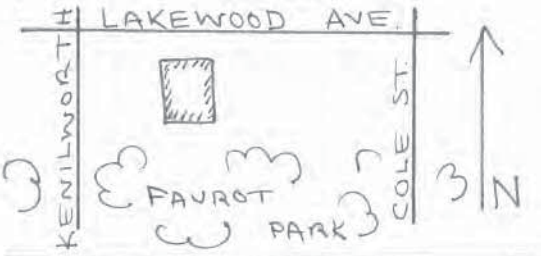

9. Coordinates
Lat. _____ Long. _____
U.T.M. Reference

Zone	Easting	Northing
16	742500	4512925

10. Site ☐ Building ☑ Structure ☐ Object ☐

11. On National Register? Yes ☐ No ☑
12. Is It Eligible? Yes ☐ No ☑
13. Part of Estab. Hist. Dist.? Yes ☐ No ☑
14. District Potent'l? Yes ☐ No ☑
15. Name of Established District

16. Thematic Category D
17. Date(s) or Period 1917
18. Style or Design BUNGALOW
19. Architect or Engineer LEECH & LEECH
20. Contractor or Builder
21. Original Use, if apparent RESIDENCE
22. Present Use RESIDENCE
23. Ownership Public ☐ Private ☑
24. Owner's Name & Address, if known
EDWARD BRONIKOWSKI
1531 LAKEWOOD AVE.
LIMA, OHIO
25. Open to Public? Yes ☐ No ☑
26. Local Contact Person or Organization ALLEN COUNTY HISTORICAL SOC
27. Other Surveys in Which Included

28. No. of Stories 1½
29. Basement? Yes ☑ No ☐ FULL
30. Foundation Material ASHLAR STONE
31. Wall Construction WOOD FRAME
32. Roof Type & Material LOW GABLE WITH BROAD DORMER - ASPHALT
33. No. of Bays Front 3 Side 3
34. Wall Treatment BROWN WOOD SHINGLE
35. Plan Shape RECTANGULAR
36. Changes (Explain in #42) Addition ☐ Altered ☐ Moved ☐
37. Condition Interior GOOD Exterior GOOD
38. Preservation Underway? Yes ☐ No ☑
39. Endangered? By What? Yes ☐ No ☑
40. Visible from Public Road? Yes ☑ No ☐
41. Distance from and Frontage on Road 30' FROM ROAD 150' FRONTAGE

42. Further Description of Important Features THE BROWN SHINGLED HOUSE HAS BROAD, OVERHANGING EAVES. THE PORCH AND THREE CHIMNEYS ARE COBBLESTONE. A BALCONY OFF THE 2ND FLOOR OVERLOOKS FAUROT PARK. THE INTERIOR FEATURES A CENTRAL HALL, 3 TILED FIREPLACES, BEAMED CEILINGS, ORIGINAL BUILT-IN BOOKCASES, AND ORIGINAL LIGHT FIXTURES.

43. History and Significance AN EXCELLANT, UNALTERED EXAMPLE OF THE BUNGALOW STYLE. THE ORIGINAL OWNER, ROBERT J. PLATE, WAS SECRETARY AND TREASURER OF THE DEISEL-WEMMER COMPANY. HE DONATED THE YMCA SWIMMING POOL BUILDING.

44. Description of Environment and Outbuildings A WOODED LOT BACKING UP TO FAUROT PARK. AN ESTABLISHED NEIGHBORHOOD OF EARLY 20TH CENTURY HOMES IN LIMA'S WEST SIDE.

45. Sources of Information
1916 & 1917 LIMA CITY DIRECTORIES
ALLEN COUNTY COURTHOUSE
MRS. ED BRONIKOWSKI, PERSONAL COMMUNICATION

46. Prepared by JAMES BURDETT
47. Organization OSU/WOBC Lima/Allen Co. Survey
48. Date 4/79
49. Revision Date(s)

1. No. ALL-212-8
2. County ALLEN
4. Present Name(s) BRONIKOWSKI, EDWARD, RESIDENCE
5. Other Name(s) PLATE, ROBERT J., RESIDENCE

OHIO HISTORIC INVENTORY

CODED

Ohio Historic Preservation Office
Ohio Historical Center
Columbus, Ohio 43211

1. No. AL-221-8
2. County ALLEN
3. Location of Negatives WOBC
4. Present Name(s) VORHES, YOSHIKO I., RESIDENCE
5. Other Name(s) FISHER, DAVID M., RESIDENCE

6. Specific Location 234 S. COLLET ST.
7. City or Town LIMA — If Rural, Township & Vicinity
8. Site Plan with North Arrow

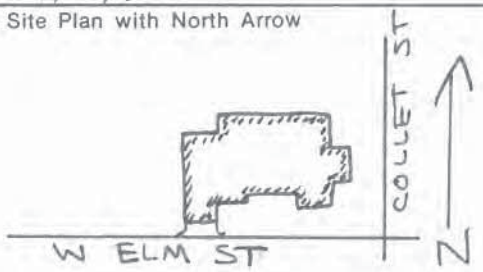

9. Coordinates
Lat. _____ Long. _____
U.T.M. Reference

Zone	Easting	Northing
16	743210	4513390

10. Site ☐ Building ☑ Structure ☐ Object ☐
11. On National Register? Yes ☐ No ☑
12. Is It Eligible? Yes ☑ No ☐
13. Part of Estab. Hist. Dist.? Yes ☐ No ☑
14. District Potent'l? Yes ☐ No ☑
15. Name of Established District

16. Thematic Category C
17. Date(s) or Period LATE 1890S
18. Style or Design QUEEN ANNE
19. Architect or Engineer
20. Contractor or Builder
21. Original Use, if apparent RESIDENCE
22. Present Use RESIDENCE
23. Ownership Public ☐ Private ☑
24. Owner's Name & Address, if known
YOSHIKO I. VORHES
234 S. COLLET ST.
LIMA, OHIO
25. Open to Public? Yes ☐ No ☑
26. Local Contact Person or Organization ALLEN CO. HISTORICAL SOC.
27. Other Surveys in Which Included

28. No. of Stories 2
29. Basement? Yes ☑ No ☐ PARTIAL
30. Foundation Material ROCK-FACED PLAIN ASHLAR
31. Wall Construction WOOD FRAME
32. Roof Type & Material CROSS GABLE--ASPHALT SHINGLE
33. No. of Bays Front 2 Side 3
34. Wall Treatment HORIZ. WOOD SIDING, VERT. WOOD SIDING, & WOOD SHINGLE
35. Plan Shape IRREGULAR
36. Changes (Explain in #42) Addition ☑ Altered ☐ Moved ☐
37. Condition Interior GOOD Exterior FAIR
38. Preservation Underway? Yes ☐ No ☑
39. Endangered? Yes ☑ No ☐ By What? EXTERIOR DETERIORATION
40. Visible from Public Road? Yes ☑ No ☐
41. Distance from and Frontage on Road 46.75' FRONTAGE 25' FROM COLLET ST.

42. Further Description of Important Features
IRREGULARITY IN PLAN, MASSING, TEXTURE, AND MATERIALS. THE 1ST AND 2ND STORIES HAVE HORIZONTAL WOOD SIDING. THE TOP GABLES ARE WOOD SHINGLE, AND THE PORCH GABLES HAVE VERTICAL WOOD SIDING. THERE IS MUCH WOOD ORNAMENTATION, WITH ELABORATE PORCH POSTS. A FRONT WINDOW IS KEYHOLE-SHAPED. 2ND STOREY ORIEL WINDOWS FACE BOTH ELM & COLLET STS. CROSS GABLED CORNER FRONT PORCH.

43. History and Significance
SOLID EXAMPLE OF THE QUEEN ANNE STYLE. DAVID FISHER, WHO BUILT THE HOUSE IN THE LATE 1890S, OWNED A STATIONARY STORE IN DOWNTOWN LIMA AND LISTED HIS PROFESSION AS A PROMOTER.

44. Description of Environment and Outbuildings
BUSY CORNER IN WEST LIMA, AN AREA OF HOMES OF SIMILAR AGE. THERE IS AN ATTACHED GARAGE.

45. Sources of Information
ALLEN COUNTY COURT HOUSE
YOSHIKO I. VORHES, PERSONAL COMMUNICATION
1902 & 1895 LIMA CITY DIRECTORIES

46. Prepared by JAMES BURDETT
47. Organization WOBC OSU/LIMA-Allen Co Survey
48. Date 5/79
49. Revision Date(s)

1. No. AL-221-8
2. County ALLEN
4. Present Name(s) VORHES RESIDENCE
5. Other Name(s) FISHER RESIDENCE

OHIO HISTORIC INVENTORY

CODED

Ohio Historic Preservation Office
Ohio Historical Center
Columbus, Ohio 43211

1. No. AL-222-8
2. County ALLEN
3. Location of Negatives WOBC
4. Present Name(s) MEADE, MARJORIE J., PROPERTY
5. Other Name(s) RICE, L.E., RESIDENCE

6. Specific Location: 5 JEAN COURT
7. City or Town: LIMA — If Rural, Township & Vicinity:
8. Site Plan with North Arrow

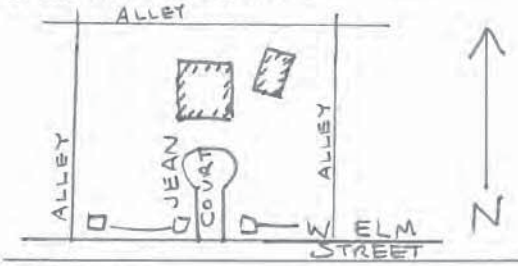

9. Coordinates
Lat. _____ Long. _____
U.T.M. Reference

Zone	Easting	Northing
16	742940	4513480

10. Site ☐ Building ☑ Structure ☐ Object ☐
11. On National Register? Yes ☐ No ☑
12. Is It Eligible? Yes ☐ No ☑
13. Part of Estab. Hist. Dist.? Yes ☐ No ☑
14. District Potent'l? Yes ☑ No ☐
15. Name of Established District:

16. Thematic Category: D
17. Date(s) or Period: 1917
18. Style or Design: BUNGALOW
19. Architect or Engineer:
20. Contractor or Builder:
21. Original Use, if apparent: RESIDENCE
22. Present Use: DUPLEX RESIDENCE
23. Ownership: Public ☐ Private ☑
24. Owner's Name & Address, if known: MARJORIE J. MEADE, WOOSTER, OHIO
25. Open to Public? Yes ☐ No ☑
26. Local Contact Person or Organization: ALLEN CO. HISTORICAL SOCIETY
27. Other Surveys in Which Included:

28. No. of Stories: 1½
29. Basement? Yes ☐ No ☑
30. Foundation Material: CONCRETE BLOCK
31. Wall Construction: WOOD FRAME
32. Roof Type & Material: GABLE -- ASPHALT SHINGLE
33. No. of Bays: Front 3 Side 3
34. Wall Treatment: WOOD SHINGLE
35. Plan Shape: RECTANGULAR
36. Changes (Explain in #42): Addition ☐ Altered ☑ Moved ☐ — INTERIOR
37. Condition: Interior GOOD; Exterior GOOD
38. Preservation Underway? Yes ☐ No ☑
39. Endangered? By What? Yes ☐ No ☑
40. Visible from Public Road? Yes ☑ No ☐
41. Distance from and Frontage on Road: 20' / 60'

42. Further Description of Important Features
LARGE PORCH ACROSS FRONT OF HOUSE. 4 HEAVY PORCH COLUMNS -- LARGE STONES HALFWAY UP, THEN SQUARE WOOD PILLARS. HOUSE HAS BROAD, OVERHANGING EAVES, WOOD SHINGLE SIDING, AND TWO CHIMNEYS. EXTERIOR HAS NOT BEEN ALTERED.

43. History and Significance
EXCELLENT EXAMPLE OF THE BUNGALOW STYLE. THERE ARE HAND-BUILT STONE AND BRICK ENTRY GATES AT JEAN COURT AND ELM ST., AND AT THE ALLEY'S WHICH SERVE THE COURT.

44. Description of Environment and Outbuildings
ON A CUL-DE-SAC OF NINE BUNGALOWS IN LIMA'S WEST SIDE. SMALL GREEN SPACE WITH ORNAMENTAL GAS LAMPS IN CENTER OF THE COURT. 5 JEAN COURT HAS A GARAGE WHICH HAS BEEN CONVERTED INTO A STUDIO

45. Sources of Information
ALLEN COUNTY COURTHOUSE
1917 & 1918 LIMA CITY DIRECTORY'S

46. Prepared by: JAMES BURDETT
47. Organization: LIMA/Allen Co. Survey — OSU/Limas
48. Date: 6/79
49. Revision Date(s):

1. No. AL-222-8
2. County ALLEN
4. Present Name(s) MEADE, MARJORIE, PROPERTY
5. Other Name(s) RICE, L.E., RESIDENCE

OHIO HISTORIC INVENTORY CODED

Ohio Historic Preservation Office
Ohio Historical Center
Columbus, Ohio 43211

1. No. ALL-225-8
2. County ALLEN
3. Location of Negatives WOBC
4. Present Name(s) PROPERTY OF HUNTINGTON BANK OF LIMA TRUSTEES
5. Other Name(s) LANEY, THOMAS G., RESIDENCE

6. Specific Location 757 W. MARKET ST.
7. City or Town LIMA — If Rural, Township & Vicinity
8. Site Plan with North Arrow

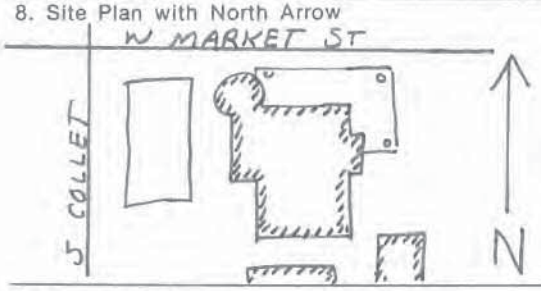

9. Coordinates
Lat. ____ Long. ____
U.T.M. Reference

Zone	Easting	Northing
16	743280	4513650

10. Site ☐ Building ☑ Structure ☐ Object ☐
11. On National Register? Yes ☐ No ☑
12. Is It Eligible? Yes ☐ No ☑
13. Part of Estab. Hist. Dist.? Yes ☐ No ☑
14. District Potent'l? Yes ☐ No ☑
15. Name of Established District

16. Thematic Category C
17. Date(s) or Period CIRCA 1895
18. Style or Design QUEEN ANNE
19. Architect or Engineer
20. Contractor or Builder
21. Original Use, if apparent RESIDENCE
22. Present Use 3 UNIT RESIDENCE
23. Ownership Public ☐ Private ☑
24. Owner's Name & Address, if known
HUNTINGTON BANK OF LIMA TRUSTEES, P.O. BOX 1218 LIMA, OHIO
25. Open to Public? Yes ☐ No ☑
26. Local Contact Person or Organization ALLEN COUNTY HISTORICAL SOC
27. Other Surveys in Which Included

28. No. of Stories 2½
29. Basement? Yes ☑ No ☐ FULL
30. Foundation Material ROCK-FACED PLAIN ASHLAR
31. Wall Construction WOOD FRAME
32. Roof Type & Material CROSS GABLE -- ASPHALT SHINGLE
33. No. of Bays Front 5 Side 5
34. Wall Treatment NARROW HORIZONTAL WOOD SIDING, WOOD SHINGLE
35. Plan Shape IRREGULAR
36. Changes (Explain in #42) Addition ☐ Altered ☑ Moved ☐ INTERIOR
37. Condition Interior ____ Exterior GOOD
38. Preservation Underway? Yes ☐ No ☑
39. Endangered? By What? Yes ☐ No ☑
40. Visible from Public Road? Yes ☑ No ☐
41. Distance from and Frontage on Road 30' / 50'

42. Further Description of Important Features
WOOD SHINGLE IN SMALL PORCH GABLE AND IN BROAD FRONT AND SIDE GABLES. PALLADIAN WINDOW IN FRONT GABLE. WRAPAROUND PORCH, ACROSS FRONT AND EAST SIDE OF THE HOUSE. CORNER TURRET WITH BEE-HIVE ROOF. STAINED GLASS BAY WINDOW IN UPPER STAIR HALL (WEST SIDE OF HOUSE). EXTERIOR IN GOOD CONDITION, INTERIOR HAS BEEN SUBDIVIDED.

43. History and Significance
A FINE QUEEN ANNE HOUSE DATING FROM LIMA'S OIL BOOM DAYS. WEST MARKET ST. WAS ONCE THE HOME OF MANY OILMEN. THOMAS LANEY MADE HIS FORTUNE IN THE OIL WELL SUPPLIES BUSINESS.

44. Description of Environment and Outbuildings
ON BUSY W. MARKET ST., OPPOSITE ST. RITA'S MEDICAL CTR. NEIGHBORHOOD IS A MIXTURE OF COMMERCIAL, OFFICE, AND RENTAL BUILDINGS. TWO GARAGES BEHIND THE HOUSE.

45. Sources of Information
ALLEN COUNTY COURTHOUSE
1902-1903 LIMA CITY DIRECTORY.

46. Prepared by JAMES BURDETT
47. Organization LIMA/ALLEN Co. Survey — WOBC-OSU/Lima
48. Date 5/79
49. Revision Date(s)

1. No. ALL-225-8
2. County ALLEN
4. Present Name(s) HUNTINGTON BANK TRUSTEES PROP.
5. Other Name(s) LANEY, THOMAS G., RESIDENCE

OHIO HISTORIC INVENTORY

CODED

Ohio Historic Preservation Office
Ohio Historical Center
Columbus, Ohio 43211

1. No. ALL-227-8
2. County ALLEN
3. Location of Negatives WOBC
4. Present Name(s) UNITARIAN FELLOWSHIP OF LIMA
5. Other Name(s) PARENT, WILLIAM H., RESIDENCE

6. Specific Location 875 W. MARKET ST.
7. City or Town LIMA — If Rural, Township & Vicinity
8. Site Plan with North Arrow

9. Coordinates
Lat. _____ Long. _____
U.T.M. Reference

Zone	Easting	Northing
16	743040	4513640

10. Site ☐ Building ☑ Structure ☐ Object ☐
11. On National Register? Yes ☐ No ☑
12. Is It Eligible? Yes ☐ No ☐
13. Part of Estab. Hist. Dist.? Yes ☐ No ☑
14. District Potent'l? Yes ☐ No ☐
15. Name of Established District

16. Thematic Category D
17. Date(s) or Period 1911
18. Style or Design EARLY PRAIRIE STYLE
19. Architect or Engineer
20. Contractor or Builder
21. Original Use, if apparent RESIDENCE
22. Present Use FELLOWSHIP HOUSE
23. Ownership Public ☐ Private ☑
24. Owner's Name & Address, if known
UNITARIAN FELLOWSHIP OF LIMA
875 W. MARKET ST.
LIMA, OHIO
25. Open to Public? Yes ☐ No ☑
26. Local Contact Person or Organization ALLEN COUNTY HISTORICAL SOC.
27. Other Surveys in Which Included

28. No. of Stories 2
29. Basement? Yes ☑ No ☐
30. Foundation Material
31. Wall Construction WOOD FRAME
32. Roof Type & Material BROAD HIP — ASPHALT SHINGLE
33. No. of Bays Front 3 Side 3
34. Wall Treatment HORIZ. WOOD SIDING, SOME STUCCO FINISH
35. Plan Shape L-SHAPED
36. Changes (Explain in #42) Addition ☐ Altered ☐ Moved ☐
37. Condition Interior GOOD Exterior GOOD
38. Preservation Underway? Yes ☐ No ☑
39. Endangered? By What? Yes ☐ No ☑
40. Visible from Public Road? Yes ☑ No ☐
41. Distance from and Frontage on Road 30' / 50'

42. Further Description of Important Features
BROAD HIPPED ROOF WITH WIDELY OVERHANGING EAVES; ONE STORY PORCH, WITH WIDELY OVERHANGING EAVES AND MASSIVE COLUMNS, RUNS THE WIDTH OF THE HOUSE. THE PORCH, THE FOUNDATION, AND THE 2 EXTERIOR CHIMNEYS ARE FINISHED IN STUCCO. PORTE COCHERE ON WEST SIDE OF HOUSE WITH GRADE LEVEL ENTRANCE. WIDE WINDOWS HELP TO GIVE THE HOUSE ITS HORIZONTAL QUALITY. THE INTERIOR STAIRWAY AND BUILT-IN CABINETS FEATURE WOODEN TRIM IN SIMPLE GEOMETRIC SHAPES

43. History and Significance
A VERY UNIQUE HOUSE, WITH NO SIMILAR BUILDINGS IN THE AREA. BUILT IN 1911, THE FIRST RESIDENT WAS WILLIAM H. PARENT, A PHYSICIAN.

44. Description of Environment and Outbuildings
ON BUSY W. MARKET ST., A STREET LINED WITH MANY INTERESTING HOUSES AND APARTMENT BUILDINGS. GARAGE AT REAR WITH SLATE TILE ROOF.

45. Sources of Information
1911 SANBORN ATLAS
1911, 1912, AND 1913 LIMA CITY DIRECTORIES.

46. Prepared by JAMES BURDETT
47. Organization OSU/LIMA Lima/Allen Co. Survey
48. Date 7/79
49. Revision Date(s)

1. No. ALL-227-8
2. County ALLEN
4. Present Name(s) UNITARIAN FELLOWSHIP OF LIMA
5. Other Name(s) PARENT, WILLIAM H., RESIDENCE

OHIO HISTORIC INVENTORY CODED

Ohio Historic Preservation Office
Ohio Historical Center
Columbus, Ohio 43211

1. No. ALL-236-8
2. County Allen
3. Location of Negatives WOBC
4. Present Name(s) Saint Johns Rectory
5. Other Name(s)

6. Specific Location: 781 S. Main St.
7. City or Town: Lima — If Rural, Township & Vicinity: Ohio
8. Site Plan with North Arrow

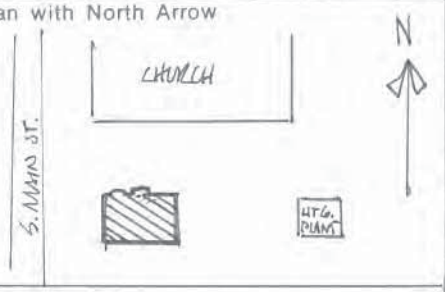

9. Coordinates
Lat. _____ Long. _____
U.T.M. Reference

Zone	Easting	Northing
16	744550	4512380

10. Site ☐ Building ☒ Structure ☐ Object ☐
11. On National Register? Yes ☐ No ☒
12. Is It Eligible? Yes ☒ No ☐
13. Part of Estab. Hist. Dist.? Yes ☐ No ☒
14. District Potent'l? Yes ☐ No ☒
15. Name of Established District

16. Thematic Category: C R
17. Date(s) or Period: Ca. 1890
18. Style or Design: Victorian
19. Architect or Engineer
20. Contractor or Builder
21. Original Use, if apparent: Residence
22. Present Use: Rectory
23. Ownership: Public ☐ Private ☒
24. Owner's Name & Address, if known: John A. Donovan, Bishop of Toledo
25. Open to Public? Yes ☐ No ☒
26. Local Contact Person or Organization: Allen Co. Historical Society
27. Other Surveys in V

28. No. of Stories 2
29. Basement? Yes ☒ No ☐
30. Foundation Material: Squared Rubble Stone
31. Wall Construction: Brick Load Bearing
32. Roof Type & Material: Trunc.hip/asphlt.shgl.
33. No. of Bays Front 3 Side 8
34. Wall Treatment: Running bond brick
35. Plan Shape: Irreg.
36. Changes (Explain in #42) Addition ☐ Altered ☒ Moved ☐
37. Condition Interior: Good Exterior: Good
38. Preservation Underway? Yes ☒ No ☐
39. Endangered? By What? Yes ☐ No ☒
40. Visible from Public Road? Yes ☒ No ☐
41. Distance from and Frontage on Road: 50 front feet

42. Further Description of Important Features
Handsome painted brick house with dominant features that include boxed cornice, elaborate brackets, decorative frieze. Original windows (some altered) were flat ope ning with stone drop hoodmold, stone sill. Added stone entry porch on N. side w/ truncated standing seam tin roof. Unique smooth-faced stone 4-bay window on N. side, segmental shaped recessed windows with ornamental wood parapet above.

43. History and Significance
St. Johns Parish was established in 1899 and the first pastor appointed in 1901. The parish development resulted from a prosperous 1890's in the Kibby Corners area following discovery of oil in Lima. According to 80's+ parishioner Mrs. Warner (below) this was a residence purchased for a rectory by the church at the 1st part of the century. The Sisters were formerly housed in a frame house on Vine St.

44. Description of Environment and Outbuildings
The structure is located in an area which has been the subject of major redevelopment in recent years. A senior citizens housing complex and commercial streetscape have been completed and development of a greenspace/plaza several properties to the north is planned.

45. Sources of Information
Allen County Auditor's Office
Allen County Recorder's Office
Personal communication, Mrs. Ida Warner, Harrod 10/79

46. Prepared by: Ernie Gronas /pgh
47. Organization: City of Lima /AC Surve
48. Date: 8/79
49. Revision Date(s)

1. No. ALL-236-8
2. County Allen
4. Present Name(s) St. Johns Rectory
5. Other Name(s)

OHIO HISTORIC INVENTORY CODED

Ohio Historic Preservation Office
Ohio Historical Center
Columbus, Ohio 43211

1. No. ALL-237-8

4. Present Name(s): St. Johns Rectory Heating Plant

2. County: Allen

5. Other Name(s):

3. Location of Negatives: WOBC

6. Specific Location: 781 S. Main St. - Rear

7. City or Town: Lima — If Rural, Township & Vicinity: Ohio

8. Site Plan with North Arrow

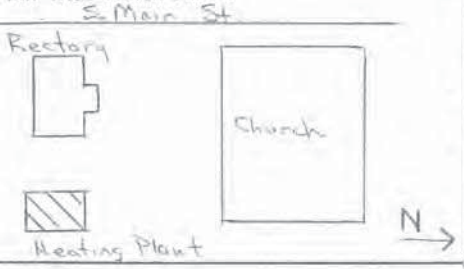

9. Coordinates

Lat. _____ Long. _____

U.T.M. Reference

Zone	Easting	Northing
16	744590	4512380

10. Site ☐ Building ☒ Structure ☐ Object ☐

11. On National Register? Yes ☐ No ☒

12. Is It Eligible? Yes ☐ No ☐

13. Part of Estab. Hist. Dist.? Yes ☐ No ☒

14. District Potent'l? Yes ☐ No ☐

15. Name of Established District:

16. Thematic Category: DHR

17. Date(s) or Period: 1911

18. Style or Design: Second Empire

19. Architect or Engineer: possibly A. deCurtins

20. Contractor or Builder:

21. Original Use, if apparent: Heating Plant for Church and School Cust. Res.

22. Present Use: Heating Plant & Custodial Bldg.

23. Ownership: Public ☐ Private ☒

24. Owner's Name & Address, if known: John A. Donovan, Bishop of Toledo

25. Open to Public? Yes ☐ No ☒

26. Local Contact Person or Organization: Allen County Historical Society

27. Other Surveys in Which Included:

28. No. of Stories: 2

29. Basement? Yes ☒ No ☐

30. Foundation Material: Concrete

31. Wall Construction: Brick, common bond

32. Roof Type & Material: Mansard Slate

33. No. of Bays: Front 3 Side 3

34. Wall Treatment: Common bond brick

35. Plan Shape: Rectangular

36. Changes (Explain in #42): Addition ☐ Altered ☐ Moved ☐

37. Condition: Interior Good; Exterior Good

38. Preservation Underway? Yes ☐ No ☒

39. Endangered? By What? Yes ☐ No ☒

40. Visible from Public Road? Yes ☒ No ☐

41. Distance from and Frontage on Road: 150' From Street

42. Further Description of Important Features

Small, ornate heating plant building with carriage house features. Slate mansard roof with 2 shed dormers on each side, arch entries with radiating brick voussoirs. Double hung sash wood 9/1 windows, overhanging eaves, boxed cornice.

43. History and Significance

The Saint Johns Parish was established in 1899 and the first pastor appointed in 1901. The plant was established to serve the Church, Rectory, Convent and Parish School. The Convent has been demolished and the Parish School converted to a facility for the mentally retarded.

44. Description of Environment and Outbuildings

Sits behind rectory house (ALL-236-8) and St. John's Church (ALL-006-8) is to the north. To south is blacktopped parking lot, former location of St. Johns Parochial School. Lima Towers, housing facility forthe elderly, is across Main St.

45. Sources of Information

Allen County Auditor's Office, Allen County Recorder's Office

46. Prepared by: K. E. Gronas / PGH Survey

47. Organization: City of Lima/Allen Co.

48. Date: 8-16-79

49. Revision Date(s):

1. No. ALL-237-8
2. County Allen
4. Present Name(s) St. Johns Rectory Heating Plant
5. Other Name(s)

OHIO HISTORIC INVENTORY CODED

Ohio Historic Preservation Office
Ohio Historical Center
Columbus, Ohio 43211

1. No. ALL-239-8
2. County Allen
3. Location of Negatives WOBC
4. Present Name(s) Allen Residence
5. Other Name(s)

6. Specific Location: 724 & 726 S. Main St.
7. City or Town: Lima — If Rural, Township & Vicinity
8. Site Plan with North Arrow

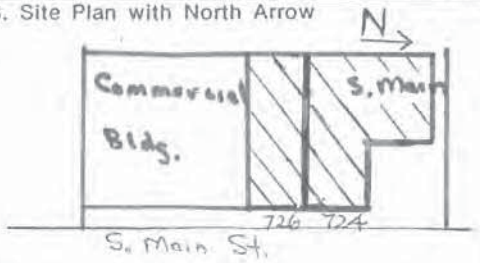

9. Coordinates
Lat. ____ Long. ____
U.T.M. Reference

Zone	Easting	Northing
16	744470	4512480

10. Site ☐ Building ☒ Structure ☐ Object ☐
11. On National Register? Yes ☐ No ☒
12. Is It Eligible? Yes ☐ No ☐
13. Part of Estab. Hist. Dist.? Yes ☐ No ☒
14. District Potent'l? Yes ☐ No ☐
15. Name of Established District

16. Thematic Category: D
17. Date(s) or Period
18. Style or Design
19. Architect or Engineer
20. Contractor or Builder
21. Original Use, if apparent: Residence
22. Present Use: Apartments
23. Ownership: Public ☐ Private ☒
24. Owner's Name & Address, if known: Dwight and Sarah Good, 671 Algonquin Trail
25. Open to Public? Yes ☐ No ☒
26. Local Contact Person or Organization: Allen County Historical Society
27. Other Surveys in Which Included

28. No. of Stories: 2
29. Basement? Yes ☐ No ☐
30. Foundation Material
31. Wall Construction: Frame
32. Roof Type & Material: Asphalt, mixed type
33. No. of Bays Front 3 Side 2
34. Wall Treatment: Frame
35. Plan Shape: Irregular
36. Changes (Explain in #42) Addition ☐ Altered ☒ Moved ☐
37. Condition Interior: Good Exterior: Good
38. Preservation Underway? Yes ☒ No ☒
39. Endangered? By What? Yes ☐ No ☒
40. Visible from Public Road? Yes ☒ No ☐
41. Distance from and Frontage on Road: 50 Front Feet

42. Further Description of Important Features

Originally constructed as a single-family dwelling, the building has been substantially renovated to provide three apartment units. (2 orig. bldgs.) 726 has frame entries with pediment, pilaster door surrounds and end boards. 2nd floor with Corinthian capitals on endbds., roofline has decorative swag on frieze, dentils, overhanging eaves. 724 has hip roof(trunc.). Upper floor with round columns (replaced with cinder block below). Wood frame segmental arch openings.

43. History and Significance

The structure is located in an area known as Kibby Corners and located several blocks south of the Central Business District. It is located along a commercial strip in an area which prospered in the 1890's after the discovery of oil in Lima.

44. Description of Environment and Outbuildings

The Kibby Corners area has been the subject of redevelopment interest in recent years with work including a new streetscape, a 200-unit senior citizens housing complex and numerous renovation of many individual structures.

45. Sources of Information

Allen County Auditor's Office
Allen County Recorder's Office
Lima City Directory

46. Prepared by: K. E. Gronas/PGH
47. Organization: Co. Survey City of Lima/Allen
48. Date: 8-16-79
49. Revision Date(s)

1. No. ALL-239-8
2. County Allen
4. Present Name(s) Allen Residence
5. Other Name(s)

OHIO HISTORIC INVENTORY

CODED

Ohio Historic Preservation Office
Ohio Historical Center
Columbus, Ohio 43211

1. No. ALL-248-8
2. County Allen
3. Location of Negatives WOBC
4. Present Name(s) South Side Pawn Brokers
5. Other Name(s) Derbyshire Building
6. Specific Location 716-720 South Main Street
7. City or Town Lima — If Rural, Township & Vicinity
8. Site Plan with North Arrow

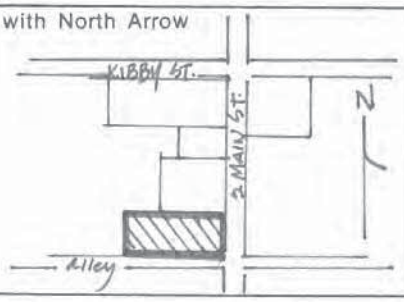

9. Coordinates
Lat. ____ Long. ____
U.T.M. Reference

Zone	Easting	Northing
16	744460	4512500

10. Site ☐ Building ☒ Structure ☐ Object ☐
11. On National Register? Yes ☐ No ☒
12. Is It Eligible? Yes ☐ No ☒
13. Part of Estab. Hist. Dist.? Yes ☐ No ☒
14. District Potent'l? Yes ☐ No ☒
15. Name of Established District

16. Thematic Category C
17. Date(s) or Period 1890
18. Style or Design Commercial
19. Architect or Engineer
20. Contractor or Builder
21. Original Use, if apparent Bank, Stores and apartments
22. Present Use Commercial & apartments
23. Ownership Public ☐ Private ☒
24. Owner's Name & Address, if known
Edelman Properties
352 E. Market St., Lima
25. Open to Public? 1st floor Yes ☒ No ☐
26. Local Contact Person or Organization Allen Co. Historical Society
27. Other Surveys in Which Included

28. No. of Stories 2
29. Basement? Yes ☒ No ☐
30. Foundation Material stone
31. Wall Construction Brick bearing
32. Roof Type & Material Flat, composition
33. No. of Bays Front 3 Side 1
34. Wall Treatment Brick
35. Plan Shape Rect.
36. Changes (Explain in #42) Addition ☐ Altered ☒ Moved ☐
37. Condition Interior Good Exterior Fair
38. Preservation Underway? Yes ☐ No ☒
39. Endangered? By What? Yes ☐ No ☒
40. Visible from Public Road? Yes ☒ No ☐
41. Distance from and Frontage on Road 12' 35'

42. Further Description of Important Features
Three bay commercial building with oriel windows between brick pilasters with deep corbelling, projecting eave and brackets above. Oriel window openings altered to small openings. Pilasters are highly ornamental with capitals projecting end ornaments. Multiple side chimneys. Projecting wood oriel window over alley.

43. History and Significance
Significant as early two story neighborhood commercial building style. At the turn of the century it housed Mrs. Emma Van Horn's millinery, the South Side Post Office, and the W. L. McClain & Company grocery. W. L. McClain was a member of an early Allen County family. In 1911 the Lima Trust Company was located at 716 S Main.

44. Description of Environment and Outbuildings
In Kibby Corners neighborhood in South Lima, the Derbyshire Building is just south of Kibby Street and South Main intersection. The neighborhood is undergoing redevelopment.

45. Sources of Information
Lima City Directories, 1903-6
1911 Sanborn Maps
History of Allen County, 1906

46. Prepared by P.G.Hopkins, K.Ernie Gronas
47. Organization WOBC-OSU & City of Lima Planning
48. Date 5/80
49. Revision Date(s)

1. No. ALL-248-8
2. County Allen
4. Present Name(s) South Side Pawn Brokers
5. Other Name(s) Derbyshire Building

OHIO HISTORIC INVENTORY

CODED

Ohio Historic Preservation Office
Ohio Historical Center
Columbus, Ohio 43211

1. No. ALL-249-8
2. County Allen
3. Location of Negatives WOBC
4. Present Name(s) Hutchinson & Burke Residence
5. Other Name(s) Catholic Social Services of Lima

6. Specific Location: 756 South Main Street
7. City or Town: Lima — If Rural, Township & Vicinity
8. Site Plan with North Arrow

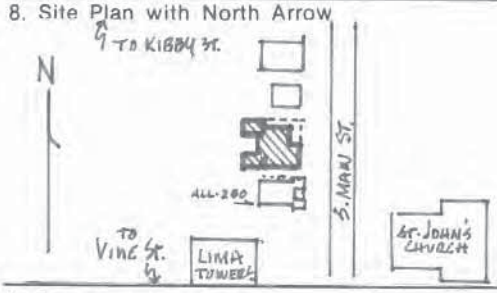

9. Coordinates
Lat. _____ Long. _____
U.T.M. Reference

Zone	Easting	Northing
16	744460	4512425

10. Site ☐ Building ☒ Structure ☐ Object ☐
11. On National Register? Yes ☐ No ☒
12. Is It Eligible? Yes ☐ No ☐
13. Part of Estab. Hist. Dist.? Yes ☐ No ☒
14. District Potent'l? Yes ☐ No ☒
15. Name of Established District

16. Thematic Category: C
17. Date(s) or Period: ca. 1890
18. Style or Design: Eastlake
19. Architect or Engineer
20. Contractor or Builder
21. Original Use, if apparent: Double residence
22. Present Use: Residence (vacant) & office
23. Ownership: Public ☐ Private ☒
24. Owner's Name & Address, if known: B-D-E, 2443 Ada Road, Lima
25. Open to Public? Yes ☐ No ☒
26. Local Contact Person or Organization: Allen Co. Historical Society
27. Other Surveys in Which Included

28. No. of Stories: 2
29. Basement? Yes ☒ No ☐
30. Foundation Material: Concr. block
31. Wall Construction: Frame
32. Roof Type & Material: Gab:, asphalt
33. No. of Bays: Front 3 Side 3
34. Wall Treatment: Lap siding
35. Plan Shape: Irreg
36. Changes (Explain in #42): Addition ☒ Altered ☐ Moved ☐
37. Condition: Interior Excellent; Exterior Excellent
38. Preservation Underway? Yes ☒ No ☐
39. Endangered? By What? Yes ☐ No ☒
40. Visible from Public Road? Yes ☒ No ☐
41. Distance from and Frontage on Road: 20' 40'

42. Further Description of Important Features

Recently restored South Side workers' residence retains Eastlake type porch extending across Main Street facade, including railings and brackets. Original fabric also in transomed door and surrounds, 1/1 double hung wood windows, wood siding. Repainted Victorian colors. New entry steps and side rail. Ornamental shingle in gables. Corner ornaments with clover cutout. Apparent additions to rear.

43. History and Significance

Significant as an example of an 1890's double residence for workers on Lima's South Side. In 1903 it was the residence of J. R. Hutchinson, a carpenter, and Thomas Burke, a fireman. Small frame houses once lined S. Main. Several were removed in the 1960's directly to the south for Lima Towers, a Senior Citizens high rise. Most others, excepting 758 S. Main, have very little original fabric.

44. Description of Environment and Outbuildings

Across the Street from St. John the Evangelist church. Another restored house and Lima Towers are to the South.

45. Sources of Information

Lima City Directories
1911 Sanborn Maps, Allen County Historic Museum

46. Prepared by: P.G.Hopkins, K Ernie Gronas
47. Organization: WOBC & OSU, Lima City Planning
48. Date: 5/80
49. Revision Date(s)

1. No. ALL-249-8
2. County Allen
4. Present Name(s) Hutinson & Burke Residence
5. Other Name(s) Catholic Social Services of Lima

OHIO HISTORIC INVENTORY CODED

Ohio Historic Preservation Office
Ohio Historical Center
Columbus, Ohio 43211

1. No. ALL-249-8
2. County Allen
3. Location of Negatives WOBC
4. Present Name(s) Hutchinson & Burke Residence
5. Other Name(s) Catholic Social Services of Lima

6. Specific Location: 756 South Main Street
7. City or Town: Lima — If Rural, Township & Vicinity
8. Site Plan with North Arrow

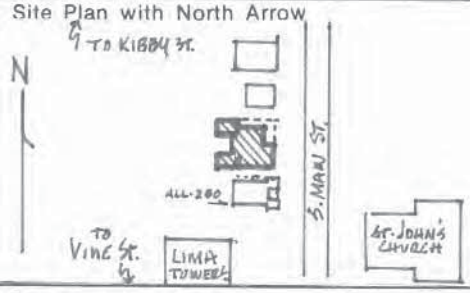

9. Coordinates
Lat. ____ Long. ____
U.T.M. Reference

Zone	Easting	Northing
16	744460	4512425

10. Site ☐ Building ☒ Structure ☐ Object ☐
11. On National Register? Yes ☐ No ☒
12. Is It Eligible? Yes ☐ No ☐
13. Part of Estab. Hist. Dist.? Yes ☐ No ☒
14. District Potent'l? Yes ☐ No ☒
15. Name of Established District

16. Thematic Category: C
17. Date(s) or Period: ca. 1890
18. Style or Design: Eastlake
19. Architect or Engineer
20. Contractor or Builder
21. Original Use, if apparent: Double residence
22. Present Use: Residence (vacant) & office
23. Ownership: Public ☐ Private ☒
24. Owner's Name & Address, if known: B-D-E, 2443 Ada Road, Lima
25. Open to Public? Yes ☐ No ☒
26. Local Contact Person or Organization: Allen Co. Historical Society
27. Other Surveys in Which Included

28. No. of Stories: 2
29. Basement? Yes ☒ No ☐
30. Foundation Material: Concr. block
31. Wall Construction: Frame
32. Roof Type & Material: Gab:, asphalt
33. No. of Bays: Front 3 Side 3
34. Wall Treatment: Lap siding
35. Plan Shape: Irreg
36. Changes (Explain in #42): Addition ☒ Altered ☐ Moved ☐
37. Condition: Interior Excellent; Exterior Excellent
38. Preservation Underway? Yes ☒ No ☐
39. Endangered? By What? Yes ☐ No ☒
40. Visible from Public Road? Yes ☒ No ☐
41. Distance from and Frontage on Road: 20' 40'

42. Further Description of Important Features

Recently restored South Side workers' residence retains Eastlake type porch extending across Main Street facade, including railings and brackets. Original fabric also in transomed door and surrounds, 1/1 double hung wood windows, wood siding. Repainted Victorian colors. New entry steps and side rail. Ornamental shingle in gables. Corner ornaments with clover cutout. Apparent additions to rear.

43. History and Significance

Significant as an example of an 1890's double residence for workers on Lima's South Side. In 1903 it was the residence of J. R. Hutchinson, a carpenter, and Thomas Burke, a fireman. Small frame houses once lined S. Main. Several were removed in the 1960's directly to the south for Lima Towers, a Senior Citizens high rise. Most others, excepting 758 S. Main, have very little original fabric.

44. Description of Environment and Outbuildings

Across the Street from St. John the Evangelist church. Another restored house and Lima Towers are to the South.

45. Sources of Information

Lima City Directories
1911 Sanborn Maps, Allen County Historic Museum

46. Prepared by: P.G.Hopkins, K Ernie Gronas
47. Organization: WOBC & OSU Lima City Planning
48. Date: 5/80
49. Revision Date(s)

1. No. ALL-249-8
2. County Allen
4. Present Name(s) Hutinson & Burke Residence
5. Other Name(s) Catholic Social Services of Lima

756 South Main Street
Lima, Ohio

ALL-249-8

Feb. 2006

PROPERTY OF OHPO

OHIO HISTORIC INVENTORY CODED

Ohio Historic Preservation Office
Ohio Historical Center
Columbus, Ohio 43211

1. No. ALL-250-8
2. County Allen
3. Location of Negatives WOBC
4. Present Name(s) 758 South Main Street
5. Other Name(s)

6. Specific Location 758 South Main St.
7. City or Town Lima — If Rural, Township & Vicinity
8. Site Plan with North Arrow

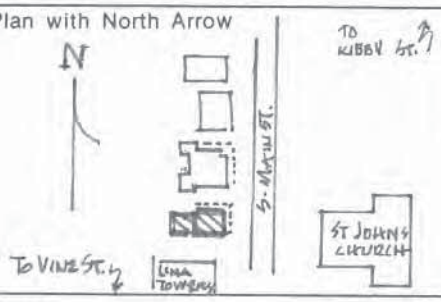

9. Coordinates
Lat. _____ Long. _____
U.T.M. Reference
16 | 744460 | 4512410
Zone | Easting | Northing

10. Site ☐ Building ☒ Structure ☐ Object ☐
11. On National Register? Yes ☐ No ☒
12. Is It Eligible? Yes ☐ No ☒
13. Part of Estab. Hist. Dist.? Yes ☐ No ☒
14. District Potent'l? Yes ☐ No ☒
15. Name of Established District

16. Thematic Category C
17. Date(s) or Period ca. 1890
18. Style or Design Eastlake - vernacular
19. Architect or Engineer
20. Contractor or Builder
21. Original Use, if apparent Residence
22. Present Use Vacant
23. Ownership Public ☐ Private ☒
24. Owner's Name & Address, if known
B-D-E, 2443 Ada Road
Lima, Ohio
25. Open to Public? Yes ☐ No ☒
26. Local Contact Person or Organization Allen Co Historic Society
27. Other Surveys in Which Included

28. No. of Stories 1½
29. Basement? Yes ☐ No ☒
30. Foundation Material Concr. block
31. Wall Construction Frame
32. Roof Type & Material Gable, composition
33. No. of Bays Front 3 Side 2
34. Wall Treatment Lap siding
35. Plan Shape L
36. Changes (Explain in #42) Addition ☐ Altered ☐ Moved ☐
37. Condition Interior Excellent Exterior Excellent
38. Preservation Underway? Yes ☒ No ☐
39. Endangered? By What? Yes ☐ No ☒
40. Visible from Public Road? Yes ☒ No ☐
41. Distance from and Frontage on Road 20' 20'

42. Further Description of Important Features
Recently restored small 1½ story frame house retains original L-shaped porch with brackets and posts on cement block piers. Original railings, entry doors with transoms, 2/2 d.h.s windows, window surrounds with molding, overhanging eaves with small brackets, 3 panel doors with original hardware, including doorbell. Original wood siding.

43. History and Significance
Significant as only South Side single family dwelling to retain much original fabric. In 1903 home of Frank G. & Mary Slaughter, an engineer; in 1906 the home of Harley Bacome, a machinist.

44. Description of Environment and Outbuildings
Located in the Kibby Corners neighborhood of South Lima, an area which developed rapidly in the 1890's after the discovery of oil in Lima and the relocation of Lima Locomotive in that area. One restored house adjacent to the north, St. John the Evangelist Church is across the Street

45. Sources of Information
Lima City Directories
1911 Sanborn Map
Allen Co Historic Museum

46. Prepared by P.G.Hopkins K.Ernie Gronas
47. Organization OSU-WOBC & City of Lima Planning
48. Date 5/80
49. Revision Date(s)

1. No. ALL-250-8
2. County Allen
4. Present Name(s) 758 South Main Street Residence
5. Other Name(s)

OHIO HISTORIC INVENTORY CODED

Ohio Historic Preservation Office
Ohio Historical Center
Columbus, Ohio 43211

1. No. ALL-250-8

2. County Allen

3. Location of Negatives WOBC

4. Present Name(s) 758 South Main Street

5. Other Name(s)

6. Specific Location 758 South Main St.

7. City or Town Lima — If Rural, Township & Vicinity

8. Site Plan with North Arrow

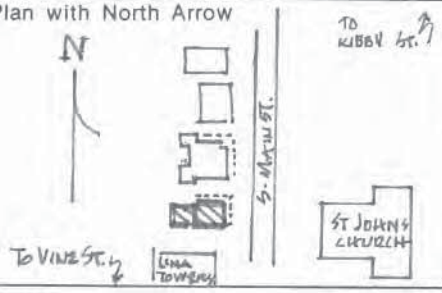

9. Coordinates
Lat. ____ Long. ____
U.T.M. Reference

Zone	Easting	Northing
16	744460	4512410

10. Site ☐ Building ☒ Structure ☐ Object ☐

11. On National Register? Yes ☐ No ☒

12. Is It Eligible? Yes ☐ No ☒

13. Part of Estab. Hist. Dist.? Yes ☐ No ☒

14. District Potent'l? Yes ☐ No ☒

15. Name of Established District

16. Thematic Category C

17. Date(s) or Period ca. 1890

18. Style or Design Eastlake - vernacular

19. Architect or Engineer

20. Contractor or Builder

21. Original Use, if apparent Residence

22. Present Use Vacant

23. Ownership Public ☐ Private ☒

24. Owner's Name & Address, if known
B-D-E, 2443 Ada Road
Lima, Ohio

25. Open to Public? Yes ☐ No ☒

26. Local Contact Person or Organization Allen Co Historic Society

27. Other Surveys in Which Included

28. No. of Stories 1½

29. Basement? Yes ☐ No ☒

30. Foundation Material Concr. block

31. Wall Construction Frame

32. Roof Type & Material Gable, composition

33. No. of Bays Front 3 Side 2

34. Wall Treatment Lap siding

35. Plan Shape L

36. Changes (Explain in #42) Addition ☐ Altered ☐ Moved ☐

37. Condition Interior Excellent Exterior Excellent

38. Preservation Underway? Yes ☒ No ☐

39. Endangered? By What? Yes ☐ No ☒

40. Visible from Public Road? Yes ☒ No ☐

41. Distance from and Frontage on Road 20' 20'

42. Further Description of Important Features
Recently restored small 1½ story frame house retains original L-shaped porch with brackets and posts on cement block piers. Original railings, entry doors with transoms, 2/2 d.h.s windows, window surrounds with molding, overhanging eaves with small brackets, 3 panel doors with original hardware, including doorbell. Original wood siding.

43. History and Significance
Significant as only South Side single family dwelling to retain much original fabric. In 1903 home of Frank G. & Mary Slaughter, an engineer; in 1906 the home of Harley Bacome, a machinist.

44. Description of Environment and Outbuildings
Located in the Kibby Corners neighborhood of South Lima, an area which developed rapidly in the 1890's after the discovery of oil in Lima and the relocation of Lima Locomotive in that area. One restored house adjacent to the north, St. John the Evangelist Church is across the Street

45. Sources of Information
Lima City Directories
1911 Sanborn Map
Allen Co Historic Museum

46. Prepared by P.G.Hopkins K.Ernie Gronas

47. Organization OSU-WOBC & City of Lima Planning

48. Date 5/80

49. Revision Date(s)

1. No. ALL-250-8
2. County Allen
4. Present Name(s) 758 South Main Street Residence
5. Other Name(s)

758 South Main Street
Lima, Ohio

ALL-250-8
Feb. 2006

PROPERTY OF OHPO

OHIO HISTORIC INVENTORY

CODED

Ohio Historic Preservation Office
Ohio Historical Center
Columbus, Ohio 43211

1. No. ALL-251-8

2. County Allen

3. Location of Negatives WOBC

4. Present Name(s) 918-920 South Main Street / Faccenda Residence

5. Other Name(s) Jeremiah Sullivan Saloon & Residence

6. Specific Location 918-920 South Main St.

7. City or Town Lima — If Rural, Township & Vicinity

8. Site Plan with North Arrow

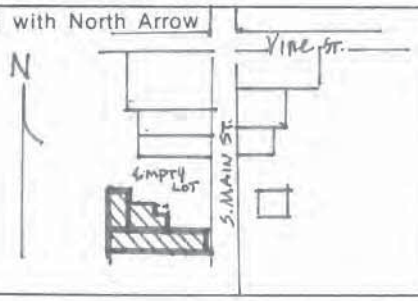

9. Coordinates

Lat. _____ Long. _____

U.T.M. Reference

Zone	Easting	Northing
16	744475	4512130

10. Site ☐ Building ☒ Structure ☐ Object ☐

11. On National Register? Yes ☐ No ☒

12. Is It Eligible? Yes ☐ No ☒

13. Part of Estab. Hist. Dist.? Yes ☐ No ☒

14. District Potent'l? Yes ☐ No ☒

15. Name of Established District

16. Thematic Category C

17. Date(s) or Period ca. 1890

18. Style or Design Victorian

19. Architect or Engineer

20. Contractor or Builder

21. Original Use, if apparent Residence & tavern

22. Present Use Residence (store vacant)

23. Ownership Public ☐ Private ☒

24. Owner's Name & Address, if known
Mary M Faccenda
918 S. Main St., Lima

25. Open to Public? Yes ☐ No ☒

26. Local Contact Person or Organization Allen Co. Historical Society

27. Other Surveys in Which Included

28. No. of Stories 2

29. Basement? Yes ☒ No ☐

30. Foundation Material Ashlar

31. Wall Construction Frame

32. Roof Type & Material Gable, comp. & slate

33. No. of Bays Front 4 Side 4

34. Wall Treatment Irreg.

35. Plan Shape

36. Changes (Explain in #42) Addition ☒ Altered ☒ Moved ☐

37. Condition Interior _____ Exterior Fair to poor

38. Preservation Underway? Yes ☐ No ☒

39. Endangered? By What? Yes ☐ No ☒

40. Visible from Public Road? Yes ☒ No ☐

41. Distance from and Frontage on Road 15' 35'

42. Further Description of Important Features

Formerly elegant large frame house with attached one-room storefront. House retains deep overhanging eaves with brackets. Windows have elaborate stepped hoods with incised design in wood. Former saloon has boomtown facade with projecting eave and scrolly brackets, offside entry. Front porch of house is enclosed, additions to the rear Store has fish scale slate roof.

43. History and Significance

Significant as South Lima residence and Irish bar from 1890's boomtown period. Jeremiah Sullivan had his saloon and residence here for many years. There is still a Sullivan's bar on S Main near Vine St.

44. Description of Environment and Outbuildings

South Lima near the railroad tracks. At one time South Lima had its own railroad depot with nearby hotels, restaurants and bars. The area is now in a state of neglect.

45. Sources of Information

Lima City Directories
1911 Sanborn maps
"A Brief History of South Lima...", Allen County Reporter, Allen County Historical Society, Vol. XXXV, No. 2, 1978

46. Prepared by P G.Hopkin
K Ernie Gronas

47. Organization OSU-WOBC; City of Lima Planning

48. Date 5/80

49. Revision Date(s)

1. No. ALL-251-8

2. County Allen

4. Present Name(s) 918-920 South Main St.

5. Other Name(s) Jeremiah Sullivan Saloon & Residence

OHIO HISTORIC INVENTORY CODED

Ohio Historic Preservation Office
Ohio Historical Center
Columbus, Ohio 43211

1. No. ALL-252-8
2. County Allen
3. Location of Negatives WOBC
4. Present Name(s) 940 S. Main Street
5. Other Name(s) Frank A. Colucci Residence

6. Specific Location 940 S. Main Street
7. City or Town Lima — If Rural, Township & Vicinity
8. Site Plan with North Arrow

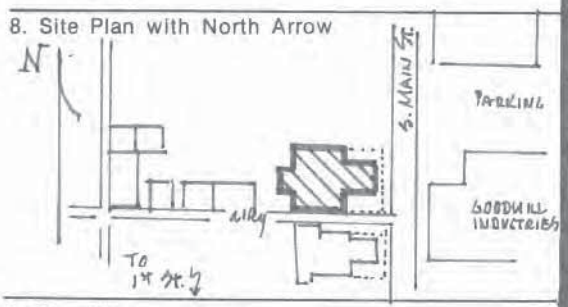

9. Coordinates
Lat. _____ Long. _____
U.T.M. Reference

Zone	Easting	Northing
16	744480	4512080

10. Site ☐ Building ☒ Structure ☐ Object ☐
11. On National Register? Yes ☐ No ☒
12. Is It Eligible? Yes ☐ No ☒
13. Part of Estab. Hist. Dist.? Yes ☐ No ☒
14. District Potent'l? Yes ☐ No ☐
15. Name of Established District

16. Thematic Category C
17. Date(s) or Period ca. 1890
18. Style or Design Victorian L
19. Architect or Engineer
20. Contractor or Builder
21. Original Use, if apparent Residence
22. Present Use Residence
23. Ownership Public ☐ Private ☒
24. Owner's Name & Address, if known
John Tuohy
1130 W. Market St , Lima
25. Open to Public? Yes ☐ No ☒
26. Local Contact Person or Organization Allen Co. Historical Society
27. Other Surveys in Which Included

28. No. of Stories 2½
29. Basement? Yes ☒ No ☐
30. Foundation Material Brick
31. Wall Construction Frame
32. Roof Type & Material Gable, comp.
33. No. of Bays Front 3 Side 3+Addn
34. Wall Treatment Lap siding
35. Plan Shape L + addns
36. Changes (Explain in #42) Addition ☒ Altered ☒ Moved ☐
37. Condition Interior _____ Exterior Fair-Poor
38. Preservation Underway? Yes ☐ No ☒
39. Endangered? By What? Yes ☒ No ☐
Deterioration
40. Visible from Public Road? Yes ☒ No ☐
41. Distance from and Frontage on Road 20' 50'

42. Further Description of Important Features
Large, formerly grand Victorian house containing some original fabric including imbricated shingle in gables, shaped window frames with incised scroll design, plain frieze with overhanging eaves and brackets. Added front porch and rear additions. Very similar building next door at 942 S. Main in poorer condition.

43. History and Significance
Significant as best remnant of far South Lima home constructed ca. 1890 during period of economic boom. In 1903 it was the home of Frank A. Colucci, an Italian immigrant rail contractor who probably built it. An investor as well, Mr. Colucci later moved to a grander home on West Market Street.

44. Description of Environment and Outbuildings
Located just north of rail tracks and former South Lima rail station, an area of considerable deterioration. The lot has two small detached buildings to the rear which appear to be used as residences. Most housing in this area is probably substandard.

45. Sources of Information
Lima City Directories
History of Allen Co., 1906
1911 Sanborn map

46. Prepared by P G.Hopkins/ K. Ernie Gronas
47. Organization AC Survey/ City of Lima Planning
48. Date 5/80
49. Revision Date(s)

1. No. ALL-252-8
2. County Allen
4. Present Name(s) 940 S. Main Street
5. Other Name(s) Frank A. Colucci Residence

OHIO HISTORIC INVENTORY

CODED

Ohio His… Office
Ohi…
Col…

1. No. ALL-255-8
2. County Allen
3. Location of Negatives WOBC
4. Present Name(s) 700-2 S. BROADWAY
5. Other Name(s) FOSNAUGHT/CARR RESIDENCE

6. Specific Location 700 S Broadway
7. City or Town Lima — If Rural, Township & Vicinity
8. Site Plan with North Arrow

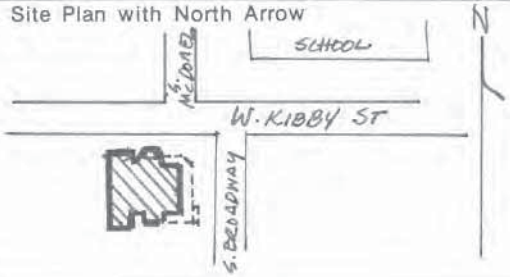

9. Coordinates
Lat. _____ Long. _____
U.T.M. Reference

Zone	Easting	Northing
16	740220	4512580

10. Site ☐ Building ☒ Structure ☐ Object ☐
11. On National Register? Yes ☐ No ☒
12. Is It Eligible? Yes ☐ No ☒
13. Part of Estab. Hist. Dist.? Yes ☐ No ☒
14. District Potent'l? Yes ☐ No ☒
15. Name of Established District

16. Thematic Category C
17. Date(s) or Period ca. 1890
18. Style or Design QUEEN ANNE
19. Architect or Engineer
20. Contractor or Builder
21. Original Use, if apparent DOUBLE RESIDENCE
22. Present Use APARTMENTS
23. Ownership Public ☐ Private ☒
24. Owner's Name & Address, if known
WARREN C. MUSSER
4801 PHEASANT DRIVE, LIMA
25. Open to Public? Yes ☐ No ☒
26. Local Contact Person or Organization ALLEN CO. HISTORICAL SOCIETY
27. Other Surveys in W…

28. No. of Stories 2½
29. Basement? Yes ☒ No ☐
30. Foundation Material ROUGH COURSE ASHLAR
31. Wall Construction FRAME
32. Roof Type & Material SLATE GABLE
33. No. of Bays Front 4 Side 4
34. Wall Treatment LAP SIDING
35. Plan Shape IRREG.
36. Changes (Explain in #42) Addition ☒ Altered ☐ Moved ☐
37. Condition Interior _____ Exterior FAIR TO POOR
38. Preservation Underway? Yes ☐ No ☒
39. Endangered? By What? Yes ☒ No ☐
DETERIORATION
40. Visible from Public Road? Yes ☒ No ☐
41. Distance from and Frontage on Road 20' 50 x 75'

42. Further Description of Important Features
VICTORIAN DOUBLE RESIDENCE, WITH LARGE, EARLY 2-STORY ADDITION TO REAR, FEATURES WRAPAROUND AND PROJECTING PORCH WITH ORNATE BRACKETS AND TRIM [illegible] AND CENTERED DROP PENDANT. PORCH IS GABLED WITH PEDIMENT ON CORNERS AND S. PROJECTING BAY. ORIEL WINDOW ON N. SIDE WITH BRACKETS AND FRIEZE. PEDIMENTED GABLES. OVERHANGING EAVES, PLAIN FRIEZE AT ROOFLINE.

43. History and Significance
APPARENTLY BUILT AS A LARGE, DOUBLE RESIDENCE DURING LIMA'S OIL BOOM, IT IS SIGNIFICANT AS AN OUTSTANDING EXAMPLE OF A WORKING CLASS MULTIPLE DWELLING. AT THE TURN OF THE CENTURY IT WAS THE RESIDENCE OF I.W. FOSNAUGHT, A LABORER, AND FRANK P. CARR, LOCOMOTIVE ENGINEER.

44. Description of Environment and Outbuildings
DIAGONALLY ACROSS THE STREET FROM AN ELEMENTARY SCHOOL, THE HOUSE IS IN A KIBBY CORNERS RESIDENTIAL NEIGHBORHOOD WHERE SOME RESTORATION OF HOMES IS OCCURRING.

45. Sources of Information
LIMA CITY DIRECTORIES
HISTORY OF LIMA, 1906
1911 SANBORN MAPS
ALLEN CO. COURTHOUSE

46. Prepared by P.G. HOPKINS & K. ERNIE GROVAS
47. Organization A.C. SURVEY / CITY OF LIMA PLANNING
48. Date 5/80
49. Revision Date(s)

1. No. ALL-255-8
2. County Allen
4. Present Name(s) 700-2 S. BROADWAY
5. Other Name(s) FOSNAUGHT-CARR RESIDENCE

OHIO HISTORIC INVENTORY

CODED

Ohio Historic Preservation Office
Ohio Historical Center
Columbus, Ohio 43211

1. No. ALL-297-2
2. County ALLEN
3. Location of Negatives WOBC
4. Present Name(s) Don Duffman Residence
5. Other Name(s) School No. 2 German twp.

6. Specific Location: 1000 N. Wapak Rd. NW Corner Allentown and Wapak Rds.
7. City or Town / If Rural, Township & Vicinity: American twp. sec. 29
8. Site Plan with North Arrow

9. Coordinates
Lat. ____ Long. ____
U.T.M. Reference 17 19
Zone 16 | Easting 736480 | Northing 4514740

10. Site ☐ Building ☒ Structure ☐ Object ☐
11. On National Register? Yes ☐ No ☒
12. Is It Eligible? Yes ☐ No ☒
13. Part of Estab. Hist. Dist.? Yes ☐ No ☒
14. District Potent'l? Yes ☐ No ☒
15. Name of Established District

16. Thematic Category: C. G.
17. Date(s) or Period: ca. 1890
18. Style or Design: 1 rm. Brick School
19. Architect or Engineer
20. Contractor or Builder
21. Original Use, if apparent: School
22. Present Use: Residence
23. Ownership: Public ☐ Private ☒
24. Owner's Name & Address, if known: Don Duffman, 1000 N. Wapak Rd. Lima
25. Open to Public? Yes ☐ No ☒
26. Local Contact Person or Organization: Allen Co. Historical Society
27. Other Surveys in Which Included

28. No. of Stories
29. Basement? Yes ☐ No ☐
30. Foundation Material: R. C. Ashlan
31. Wall Construction: brick bearing wall
32. Roof Type & Material: gable, asphalt
33. No. of Bays Front 2 Side 4
34. Wall Treatment: stretcher bond brick
35. Plan Shape: rectangle
36. Changes (Explain in #42) Addition ☒ Altered ☒ Moved ☐
37. Condition Interior ____ Exterior: fair
38. Preservation Underway? Yes ☒ No ☐
39. Endangered? By What? Yes ☐ No ☒
40. Visible from Public Road? Yes ☒ No ☐
41. Distance from and Frontage on Road: 12' 25X75'

42. Further Description of Important Features

One-room brick schoolhouse with original stone lintels and sills. All windows altered (filled in for smaller sashes). Gable roof and rough course ashlar foundation. Frame addition to east, sheds on north side. Entry altered-originally faced south. Siding in gable possibly covers date plate.

43. History and Significance

Significant as one of few 19th century one-room schools remaining in American (formerly German) twp.

44. Description of Environment and Outbuildings

Rural setting. Altered older farm house across Allentown Road. Approximately ½ mile west of village of Allentown.

45. Sources of Information

History of Allen Co. 1908
Allen Co. Atlas, 1880.

46. Prepared by: P.G. Hopkins
47. Organization: ~~OSU-Lima&WOHC~~ Allen Co. Survey
48. Date: 8/80
49. Revision Date(s)

1. No. ALL-297-2
2. County ALLEN
4. Present Name(s) Don Duffman Residence
5. Other Name(s) School No. 2 German twp.

OHIO HISTORIC INVENTORY

CODED

Ohio Historic Preservation Office
Ohio Historical Center
Columbus, Ohio 43211

1. No. ALL-457-7

2. County Allen

3. Location of Negatives WOBC

4. Present Name(s)
1130 Shawnee Road

5. Other Name(s)
Shawnee School/MacBeth School

6. Specific Location
1130 Shawnee Rd.

7. City or Town Lima
If Rural, Township & Vicinity Shawnee Twp.

8. Site Plan with North Arrow

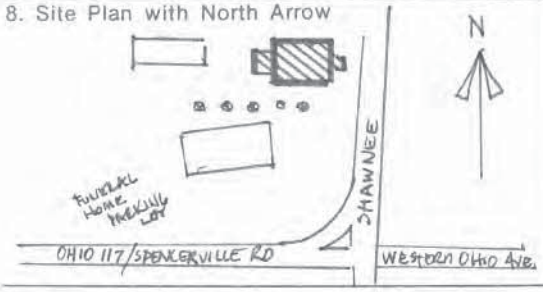

9. Coordinates
Lat. _____ Long. _____
U.T.M. Reference

Zone	Easting	Northing
16	740530	4511780

10. Site ☐ Structure ☐ Building ☒ Object ☐

11. On National Register? Yes ☐ No ☒

12. Is It Eligible? Yes ☒ No ☐

13. Part of Estab. Hist. Dist.? Yes ☐ No ☒

14. District Potent'l? Yes ☐ No ☒

15. Name of Established District

16. Thematic Category
D G

17. Date(s) or Period
ca. 1915

18. Style or Design
Country School w/ Spanish Flavor

19. Architect or Engineer

20. Contractor or Builder

21. Original Use, if apparent
Township School

22. Present Use
Apartments - 8

23. Ownership Public ☐ Private ☒

24. Owner's Name & Address, if known
Helen Venne
1130 Shawnee Rd. (rear), Lima

25. Open to Public? Yes ☐ No ☒

26. Local Contact Person or Organization
Allen Co. Historical Society

27. Other Surveys in Which Included

28. No. of Stories 1

29. Basement? Yes ☒ No ☐

30. Foundation Material
Concrete

31. Wall Construction
LB Brick

32. Roof Type & Material
Hip gable - slate

33. No. of Bays
Front 5 Side 6

34. Wall Treatment
Glazed facing brick

35. Plan Shape Square +

36. Changes (Explain in #42) Addition ☒ Altered ☐ Moved ☐

37. Condition
Interior Good
Exterior Good

38. Preservation Underway? Yes ☒ No ☐

39. Endangered? By What? Yes ☐ No ☒

40. Visible from Public Road? Yes ☒ No ☐

41. Distance from and Frontage on Road

42. Further Description of Important Features
Attractive former township school with projecting round arch entry and bell tower with Spanish flavor. 2 rounded transom side windows, flank entry--lower parts blocked. 3 double sets 6/1 d.h.s. windows on ea side. Bell tower & roof line have wide overhanging eaves and wood brackets. Addition to rear must have been made very early. Stone stringcourse on entry, continuous stone sills; small round window above entry with stone keystones, brick voussoirs.

43. History and Significance
Former Shawnee Township School when a rural township. Former land of James McBeth (b. 182[illegible] in Scotland). Family operated McBeth Amusement Park, including a lake in early 20th century. Rumored to be school attended by Hugh Downs, TV personality.

44. Description of Environment and Outbuildings
Busy thoroughfare, mixed commercial area with funeral parlor to the south, suburban shop to the north.

45. Sources of Information
Allen County Historical Society
Personal communication, Helen Venne, 10/23/79
History of Allen Co., 1906, 1921

46. Prepared by
P. G. Hopkins

47. Organization OSU/Lima
Allen Co. Survey

48. Date 10/79

49. Revision Date(s)

1. No. ALL-457-7
2. County Allen
4. Present Name(s) 1130 Shawnee Road
5. Other Name(s) Shawnee Twp. School/McBeth School

OHIO HISTORIC INVENTORY

Ohio Historic Preservation Office
Ohio Historical Center
Columbus, Ohio 43211

1. No. ALL-457-7

2. County Allen

3. Location of Negatives WOBC

4. Present Name(s) Shawnee Elm's Apartments

5. Other Name(s) McBeth Schoolhouse

6. Specific Location 1130 Shawnee Rd.

7. City or Town Shawnee Township — If Rural, Township & Vicinity

8. Site Plan with North Arrow

9. Coordinates
Lat. ____ Long. ____
U.T.M. Reference

Zone	Easting	Northing
16	740530	4511780

10. Site ☐ Building ☒ Structure ☐ Object ☐

11. On National Register? Yes ☐ No ☑

12. Is It Eligible? Yes ☑ No ☐

13. Part of Estab. Hist. Dist.? Yes ☐ No ☑

14. District Potent'l? Yes ☐ No ☑

15. Name of Established District

16. Thematic Category D G

17. Date(s) or Period 1921

18. Style or Design one room schoolhouse

19. Architect or Engineer

20. Contractor or Builder

21. Original Use, if apparent Schoolhouse

22. Present Use Apartment House

23. Ownership Public ☐ Private ☒

24. Owner's Name & Address, if known Helen Venne 1130 Shawnee Rd.

25. Open to Public? Yes ☒ No ☐

26. Local Contact Person or Organization Allen Co. Hist. Society

27. Other Surveys in Which Included

28. No. of Stories 1

29. Basement? Yes ☒ No ☐

30. Foundation Material concrete

31. Wall Construction Brick Bearing-wall

32. Roof Type & Material slate

33. No. of Bays Front 3 Side 3

34. Wall Treatment stretcher

35. Plan Shape T-Shaped

36. Changes (Explain in #42) Addition ☐ Altered ☒ Moved ☐

37. Condition Interior good Exterior very good

38. Preservation Underway? Yes ☒ No ☐

39. Endangered? By What? Yes ☐ No ☒

40. Visible from Public Road? Yes ☒ No ☐

41. Distance from and Frontage on Road 64'5" width - 208'5"

42. Further Description of Important Features The building contains one basement. The only alterations in the building are in the interior. It was converted from a schoolhouse to ~~a~~ ten apartments in 1961. The inside of the building was painted. The bell tower is still on the building and is in good condition. The windows are semi-circular arches.

Photo

43. History and Significance This schoolhouse is one of the last remaining schoolhouses of its kind in Allen County. Adulia McBeth sold the land to Shawnee Board of Education in 1927. Later it was converted into an apartment house because the owner complained of high taxes. It has been maintained as an apartment house since 1961.

44. Description of Environment and Outbuildings Behind the building is the house of the owner Helen Venne.

45. Sources of Information
Helen Venne
The Allen County Court House

46. Prepared by Mary Beth Ebling

47. Organization Shawnee High School

48. Date 6/79

49. Revision Date(s) 2/81

1. No. ALL-457-7
2. County Allen
4. Present Name(s) Shawnee Elm's Apartments
5. Other Name(s) McBeth School

OHIO HISTORIC INVENTORY

CODED

Ohio Historic Preservation Office
Ohio Historical Center
Columbus, Ohio 43211

1. No. ALL-495-2

2. County Allen

3. Location of Negatives WOBC

4. Present Name(s) Allentown United Methodist Church

5. Other Name(s) Allentown M. E. Church

6. Specific Location 4900 Poling Rd. @ Allentown Road (Rte. 81)
Elida, Ohio 45807

7. City or Town / If Rural, Township & Vicinity American Twp., Section 29

8. Site Plan with North Arrow

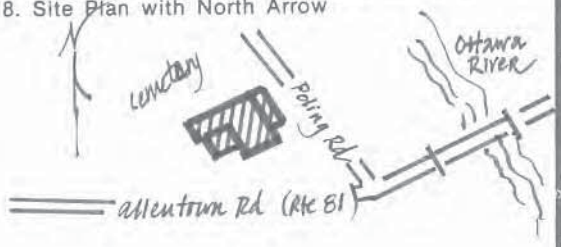

9. Coordinates
Lat. Long.
U.T.M. Reference

Zone	Easting	Northing
16	7 3 8 7 4 0	4 5 1 5 1 1 0

10. Site ☐ Building ☒ Structure ☐ Object ☐

11. On National Register? Yes ☐ No ☒

12. Is It Eligible? Yes ☒ No ☐

13. Part of Estab. Hist. Dist.? Yes ☐ No ☒

14. District Potent'l? Yes ☐ No ☐

15. Name of Established District Thematic

16. Thematic Category D R

17. Date(s) or Period 1909

18. Style or Design Rural frame church

19. Architect or Engineer

20. Contractor or Builder

21. Original Use, if apparent Church

22. Present Use Church

23. Ownership Public ☐ Private ☒

24. Owner's Name & Address, if known Allentown United Methodist Church

25. Open to Public? Yes ☒ No ☐

26. Local Contact Person or Organization Allen County Historical Society

27. Other Surveys in Which Included

28. No. of Stories 1

29. Basement? Yes ☒ No ☐

30. Foundation Material "Rock Faced" Concr. Bl.

31. Wall Construction Frame

32. Roof Type & Material Cross Gable, Asbestos shngl.

33. No. of Bays Front 4 Side 3

34. Wall Treatment Lap siding

35. Plan Shape Greek Cross

36. Changes (Explain in #42) Addition ☒ Altered ☐ Moved ☐

37. Condition Interior ____ Exterior Very good

38. Preservation Underway? Yes ☒ No ☐

39. Endangered? By What? Yes ☐ No ☒

40. Visible from Public Road? Yes ☒ No ☐

41. Distance from and Frontage on Road Approx. 40' 100X100'

42. Further Description of Important Features
Turn of the century frame country church in Greek Cross shape with lancet-shaped stained glass windows, one large wood mullioned window on three sides. Stained glass name "M. E. Church" in fan shaped transom panel above main double doors on extension spire. Spire on SE side has lancet shaped louvred vents, bronze cross tops a flared pyramidal roof. Church roof has projecting eaves with exposed rafters. Double door basement entry east of spire. Small rear addition.

43. History and Significance
Significant as an excellent example of turn of the century rural Protestant church architecture. This church contains most of its original fabric. Of 92 rural churches in Allen County in 1921 only about a half dozen remain in an unaltered state.

44. Description of Environment and Outbuildings
The church exists in a lovely setting among large walnut trees at the corner of Poling Rd. and Allentown Rd. (Rte. 81). An early shaded cemetery is on a hill at the rear of the church, the Ottawa River across the road. This is an early settlement area at the edge of Allentown.

45. Sources of Information
History of Allen Co., 1921
Interview, Mrs. Huldah Musser, Church Historian 9/80

46. Prepared by P. G. Hopkins

47. Organization OSU-Lima & Allen Co. Survey WOBC

48. Date 9/80

49. Revision Date(s)

1. No. ALL-495-2

2. County ALLEN

4. Present Name(s) Allentown United Methodist Church

5. Other Name(s) Allentown M. E. Church

OHIO HISTORIC INVENTORY

CODED

Ohio Historic Preservation Office
Ohio Historical Center
Columbus, Ohio 43211

1. No. ALL-499-8

2. County Allen

3. Location of Negatives WOBC
Allen Co. Hist. Society

4. Present Name(s)
Robenault House

5. Other Name(s)
Old Diesel Residence

6. Specific Location
324 South Cole

7. City or Town If Rural, Township & Vicinity
Lima

8. Site Plan with North Arrow

9. Coordinates
Lat. ____ Long. ____
U.T.M. Reference

Zone	Easting	Northing
16	742515	4513280

10. Site ☐ Building ☑ Structure ☐ Object ☐

11. On National Register? Yes ☐ No ☑

12. Is It Eligible? Yes ☑ No ☐

13. Part of Estab. Hist. Dist.? Yes ☐ No ☑

14. District Potent'l? Yes ☐ No ☑

15. Name of Established District

16. Thematic Category
D

17. Date(s) or Period
1923-1925

18. Style or Design
Renaissance Revival

19. Architect or Engineer
Mr. Andrew DeCurtin

20. Contractor or Builder

21. Original Use, if apparent
Residence

22. Present Use
Residence

23. Ownership Public ☐ Private ☑

24. Owner's Name & Address, if known
Margaret D. Robenalt
324 S. Cole St.

25. Open to Public? Yes ☐ No ☑

26. Local Contact Person or Organization
Allen Co. Hist. Society

27. Other Surveys in Which Included

28. No. of Stories 3

29. Basement? Yes ☑ No ☐

30. Foundation Material
Concrete Block

31. Wall Construction
Concrete

32. Roof Type & Material
Gabled/Slate

33. No. of Bays Front 5 Side 6

34. Wall Treatment
Refer to back

35. Plan Shape Irregular

36. Changes (Explain in #42) None
Addition ☐ Altered ☐ Moved ☐

37. Condition
Interior Excellent
Exterior Excellent

38. Preservation Underway? Yes ☑ No ☐

39. Endangered? By What? Yes ☐ No ☑

40. Visible from Public Road? Yes ☑ No ☐

41. Distance from and Frontage on Road
75'/119'

42. Further Description of Important Features
A shed dormer on the roof in front. A gabled dormer and shed dormer on the right side of house if your facing it. A shed dormer on the left side. House has exposed rafters. It has an entablature above the front door. Many semi-circular arches with keystones above windows. Corinthian style columns on each side of front door. A hood over some windows. A pendent from roof in front.

43. History and Significance
House was believed to have been built by Henry Diesel Sr. The back part of the home used to be used as a stable for his horses. It was the first stable in Lima where straw was dropped into the stalls from the 2nd floor. It also used to have a circular riding ring in the back yard. Craftsmen were brought directly from Italy to put in the marble inside the home. The slate for roof was from Germany. German woodworkers did designing on outside of home.

44. Description of Environment and Outbuildings
Many trees on property. No other buildings on property today.

45. Sources of Information
Mrs. Margaret D. Robenalt
Allen Co. Auditors Office
Recorders Office

46. Prepared by
Donna Hoig

47. Organization
Shawnee High School

48. Date 5/28/79

49. Revision Date(s) 1/81

1. No. ALL-499-8
2. County Allen
4. Present Name(s) Robenault House
5. Other Name(s) Old Diesel Residence

OHIO HISTORIC INVENTORY CODED

Ohio Historic Preservation Office
Ohio Historical Center
Columbus, Ohio 43211

ALL-500-6 ALLEN NEUMAN HOUSE MEADOW BROOK FARM

1. No. ALL-500-6
2. County Allen
3. Location of Negatives Allen County Museum
4. Present Name(s) Neuman House
5. Other Name(s) Meadow Brook Farm / C. H. Hover Farm
6. Specific Location 7930 Spencerville Rd. Rt. 4
7. City or Town If Rural, Township & Vicinity Amanda Township: Lima
8. Site Plan with North Arrow

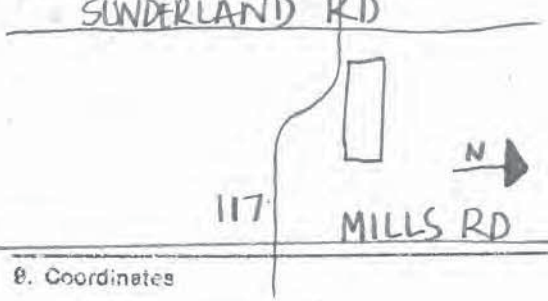

9. Coordinates
Lat. _____ Long. _____
U.T.M. Reference

Zone	Easting	Northing
16	731960	4510160

10. Site ☐ Building ☒ Structure ☐ Object ☐
11. On National Register? Yes ☐ No ☒
12. Is It Eligible? Yes ☐ No ☒
13. Part of Estab. Hist. Dist.? Yes ☐ No ☒
14. District Potent'l? Yes ☐ No ☒
15. Name of Established District
16. Thematic Category C
17. Date(s) or Period circa 1875
18. Style or Design VERNACULAR
19. Architect or Engineer
20. Contractor or Builder
21. Original Use, if apparent Residence- farm house
22. Present Use Residence
23. Ownership Public ☐ Private ☒
24. Owner's Name & Address, if known
Jack Neuman
7930 Spencerville Rd.
25. Open to Public? Yes ☐ No ☒
26. Local Contact Person or Organization Allen County Historical Society
27. Other Surveys in W

28. No. of Stories 2
29. Basement? Yes ☐ No ☐ cellar
30. Foundation Material stone
31. Wall Construction Wood frame- plaster
32. Roof Type & Material hipp- slate shingle
33. No. of Bays Front 4 Side 5
34. Wall Treatment wood shingles
35. Plan Shape irregular
36. Changes (Explain in #42) Addition ☒ Altered ☒ Moved ☐
37. Condition Interior excellent Exterior excellent
38. Preservation Underway? Yes ☒ No ☐
39. Endangered? Yes ☐ By What? No ☒
40. Visible from Public Road? Yes ☒ No ☐
41. Distance from and Frontage on Road 84'D X .4 miles W.

42. Further Description of Important Features The house has five bedrooms two fireplaces. The interior has all been remodeled. The exterior has been altered and additions have been added. A brick front porch, a back roofed patio, garage and four pillars have been added to the original house of 1875. A wood cresting surrounds the top of the pillars. There are four gabled dormar windows along with a bay window on the side of the house. Addition of insulation planned in the near future.

43. History and Significance

This house was one of the first farm houses in Lima. The original owner was C.H. Hover. The original houde was a small log cabin. It was torn down and the prsent house built.

44. Description of Environment and Outbuildings Barn, grainery and chicken coop all in back of the house and al visible from the road. Small cottage in the woods in the back of the lot. Across the road are two buildings: one used as a machine shed and the other as a stabble. The house is located on a 159 acre farm.

45. Sources of Information
1875-1880 Historical Atlas of Allen County @ Oct. 1, 1974

Personal Interview with Jack and Wanda Neuman; owners

46. Prepared by Ann Marie Reed
47. Organization Allen County Historical Society
48. Date 1/81
49. Revision Date(s)

OHIO HISTORIC INVENTORY

CODED

Ohio Historic Preservation Office
Ohio Historical Center
Columbus, Ohio 43211

1. No. ALL-502-8

2. County ALLEN

3. Location of Negatives WO BC

4. Present Name(s) A. D. MacDonell, Jr. A.D. Mac Donald Jr. Home

5. Other Name(s) Mac Donald Mansion (MacDonell)

6. Specific Location Corner of South Cole and Elm. – Address 312 S. Cole

7. City or Town Lima — If Rural, Township & Vicinity

8. Site Plan with North Arrow

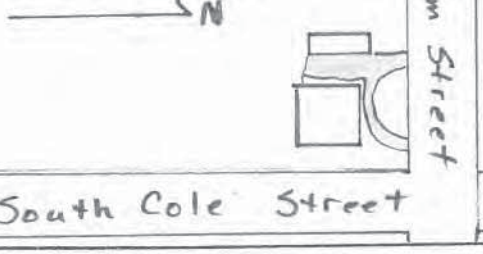

9. Coordinates
Lat. ____ Long. ____
U.T.M. Reference

Zone	Easting	Northing
16	742515	4513290

10. Site ☐ Building ☒ Structure ☐ Object ☐

11. On National Register? Yes ☐ No ☑

12. Is It Eligible? Yes ☑ No ☐

13. Part of Estab. Hist. Dist.? Yes ☐ No ☑

14. District Potent'l? Yes ☐ No ☑

15. Name of Established District

16. Thematic Category D

17. Date(s) or Period c. 1895

18. Style or Design Neo-Classical Revival

19. Architect or Engineer

20. Contractor or Builder

21. Original Use, if apparent Residential Home

22. Present Use Residential Home

23. Ownership Public ☐ Private ☒

24. Owner's Name & Address, if known A D Mac Donald Jr. 312 S. Cole Lima, Ohio 45805

25. Open to Public? Yes ☐ No ☒

26. Local Contact Person or Organization Allen County Historical Society

27. Other Surveys (Which)

28. No. of Stories 3

29. Basement? Yes ☒ No ☐

30. Foundation Material Rock faced Plain Ashlar with cut stone water table

31. Wall Construction Stone

32. Roof Type & Material Truncated Hip / Copper Shingle

33. No. of Bays Front 3 Side 4

34. Wall Treatment Rock faced Plain Ashlar

35. Plan Shape Irregular

36. Changes (Explain in #42) Addition ☐ Altered ☐ Moved ☐

37. Condition Interior Excellent Exterior Excellent

38. Preservation Underway? Yes ☒ No ☐

39. Endangered? By What? Yes ☐ No ☒

40. Visible from Public Road? Yes ☒ No ☐

41. Distance from and Frontage on Road 53' x 203'

42. Further Description of Important Features The massive front porch with lion statues at the entrance to the porch. Box cornice Pattern Between the 2nd and 3rd stories. Layed Brick Driveway and a drive through overhang on the North side Round Curved glass in Basement Windows + Bay Windows

43. History and Significance This is one of the last of the historic mansions Left in Lima. This home is kept in excellent condition

44. Description of Environment and Outbuildings Behind the main House is the garage. This may have been a stable and quarters for any servents. Buildins wall treatment – [illegible] Running Bond Brick. Many flowering shrubs, flower garden, Bushes, Largpines and other trees.

45. Sources of Information Mrs. A. D. Mac Donald Jr.

46. Prepared by Mike Horvath

47. Organization Shawnee High School

48. Date 6/79

49. Revision Date(s) 1/81

1. No. ALL-502-8
2. County Allen
4. Present Name(s) A.D. MacDonell, Jr. A.D. Mac Donald Jr. Home
5. Other Name(s) MacDonell Mansion

CODED

OHIO HISTORIC INVENTORY

Ohio Historic Preservation Office
1985 Velma Avenue
Columbus, Ohio 43211
614/297-2470

OHIO HISTORICAL SOCIETY
SINCE 1885

1. No.	2. County
ALL-567-8	Allen

3. Location of Negatives: OHPO

Roll No.: A Picture No.(s): 23

4. Present Name(s): ONG Armory Motor Vehicle Storage Building ☐ Coded

5. Historic or Other Name(s):

6. Specific Address or Location: 855 S. Collett St.

6a. Lot, Section or VMD Number:

7. City or Village: Lima If Rural, Township & Vicinity:

8. Site Plan with North Arrow

9. U.T.M. Reference
Quadrangle Name: Lima

Zone	Easting	Northing
16	743060	4512340

10. Site ☐ Building ☒ Structure ☐ Object ☐

11. On National Register? Yes ☐ No ☒

12. N.R. Potential? Yes ☒ No ☐

13. Part of Estab. Hist. Dist.? Yes ☐ No ☒

14. District Potential? Yes ☐ No ☒

15. Name of Established District (N.R. or Local):

16. Thematic Association(s): Military (5109)

17. Date(s) or Period: 1950 17b. Alteration Date(s):

18. Style or Design: Vernacular ☐ High Style ☒ Elements

18a. Style of Addition or Element(s):

19. Architect or Engineer:

19a. Design Sources:

20. Contractor or Builder:

21. Building Type or Plan:

22. Original Use, if apparent: vehicle storage

23. Present Use: vehicle storage

24. Ownership: Public ☐ Private ☒

25. Owner's Name & Address, if known:
Adjutant General's Department
2825 W. Dublin-Granville Road
Columbus, Ohio 43235

26. Property Acreage:

27. Other Surveys in Which Included:

28. No. of Stories: one

29. Basement? Yes ☐ No ☒

30. Foundation Material: concrete

31. Wall Construction: masonry bearing wall

32. Roof Type & Material: curved, composition

33. No. of Bays: Front 3 Side 7

34. Exterior Wall Material(s): painted cement block

35. Plan Shape: rectangle

36. Changes (Explain in #42): Addition ☐ Altered ☐ Moved ☐

37. Window Type(s): ☐ 6 over 6 ☐ 2 over 2 ☐ 4 over 4 ☒ Other metal

38. Building Dimensions: 52x128

39. Endangered? Yes ☐ By What? No ☒

40. Chimney Placement: none observed

41. Distance from and Frontage on Road: 250 ft., no frontage

42. Further Description of Important Interior and Exterior Features (Continue on reverse if necessary)

This large vehicle storage building features cement block walls that are painted beige. Two large vehicle bay doors are symmetrically placed at the center of each end of the building. Parapet walls at each end rise up to partially conceal the curved roof behind. The interior cement block walls are painted. There is a mezzanine level along the east side. The first three bays on the west side have large windows.

PHOTO

43. History and Significance (Continue on reverse if necessary)

The building serves an older armory and was once used in conjunction with a large horse stall facility which has been demolished in recent years. The building retains its integrity as a plain storage facility of the type associated with World War II era industrial architecture.

44. Description of Environment and Outbuildings (See #52)

The building stands back from the armory, which fronts onto Collett Street. A large parking lot separates the building. To the north and east is a city park, separated by a small stream. To the south is a large new vehicle maintenance facility.

45. Sources of Information

Ohio Capital Inventory

46. Prepared by: Steven McQuillin

47. Organization: Ohio Army Nat'l Guard

48. Date Recorded in Field: Sprember 1993

49. Revised by: 50a. Date Revised:

50b. Reviewed by: SCG DEC 07 1993

1. No. ALL-567-8

2. County ALLEN

4,5. Present or Historic Name ONG ARMORY MOTOR VEHICLE STORAGE BLDG.

6. Specific Address or Location 855 S. COLLETT ST.

This foregoing document was electronically filed with the Public Utilities

Commission of Ohio Docketing Information System on

3/25/2021 2:43:04 PM

in

Case No(s). 20-1605-EL-BGN

Summary: Application - Supplement to Application – USFWS Coordination and History/ Architecture
Reconnaissance Survey Report electronically filed by Christine M.T. Pirik on behalf of Birch Solar 1, LLC