

Exhibit W
Desktop Cultural Resources Review
Stantec

February 22, 2021



Marion County Solar Project

Desktop Cultural Resources Review

February 22, 2021

Prepared for:

Marion County Solar Project, LLC
422 Admiral Blvd
Kansas City, MO 64106

Prepared by:

Stantec Consulting Services, Inc.
30001 Washington Blvd, Suite 500
Arlington, VA 22101-2247

Sign-off Sheet

This document entitled Desktop Cultural Resources Review – confidential was prepared by Stantec Consulting Services Inc. (“Stantec”) for the account of Marion County Solar Project, LLC (the “Client”). The material in it reflects Stantec’s professional judgment in light of the scope, schedule and other limitations stated in the document and in the contract between Stantec and the Client. The opinions in the document are based on conditions and information existing at the time the document was published and do not take into account any subsequent changes.



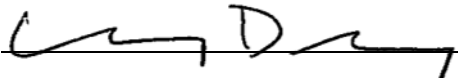
Prepared by _____

Emily Swain, MAA, RPA – Archaeologist



Technical Review by _____

Nancy LiPira, MA – Archaeologist



Independent Review by _____

Courtney Dohoney, PMP – Project Manager

Table of Contents

1.0	INTRODUCTION AND GENERAL SITE DESCRIPTION	1
2.0	METHODOLOGY	1
3.0	HISTORIC MAP REVIEW	1
4.0	ARCHAEOLOGICAL SITES AND SURVEYS.....	2
5.0	ABOVE-GROUND HISTORIC RESOURCES	2
6.0	CEMETERIES	3
7.0	CONCLUSIONS AND MITIGATION MEASURES.....	3
8.0	REFERENCES.....	3

LIST OF FIGURES

Figure 1	Project Area	6
Figure 2	1914 Marion, Ohio USGS map.....	7
Figure 3	1960 Morral, Ohio and 1961 Marion, Ohio USGS maps.....	8

LIST OF TABLES

Table 1	Previously Recorded Archaeological Sites within the Study Area.....	10
Table 2	Above-ground Historical Resources within the Study Area.....	19
Table 3	Cemeteries within the Study Area	34

1.0 INTRODUCTION AND GENERAL SITE DESCRIPTION

Marion County Solar Project, LLC (Marion County Solar) has retained the services of Stantec Consulting Services Inc. (Stantec) to prepare this assessment summarizing the desktop cultural resources review conducted for the proposed Marion County Solar Project (Project). The Project would be located entirely on privately-owned agricultural lands totaling approximately 970 acres, north of the City of Marion, in Marion Township in Marion County (see Figure 1; all figures are attached here as Appendix A). The Project is located north of Marion Williamsport Road, east of Hillman-Ford Road (County Road 94) and the CSX Transportation right-of-way, south of Kenton-Galion Road (County Road 66), and west of Marion Upper Sandusky Road (State Route 423).

2.0 METHODOLOGY

As requested by Marion County Solar, Stantec conducted a desktop assessment of cultural resources within the Project boundary and a 10-mile buffer of the Project boundary (collectively, the Study Area). This is consistent with the Ohio Power Siting Board (OPSB) regulations for electric generation facilities indicating the need to note "...any registered landmarks of historic, religious, archaeological, scenic, natural, or other cultural significance within ten miles of the project area" (Ohio Administrative Code Chapter 4906-4-08(D)).

To conduct the desktop cultural resources review for the Study Area, Stantec first examined historic topographic maps to provide context and an understanding of the potential for historic resources to be present within the Study Area. Stantec then examined both federal and state digital geospatial cultural resource data to identify recorded archaeological sites and historic structures. The federal data was obtained from the National Park Service's (NPS) website for National Register of Historic Places (NRHP) and National Historic Landmark listings. Ohio archaeological sites, historic above-ground structures, cemeteries, and associated survey data information were obtained from the Ohio Online Mapping System (OMS), which is maintained by the State Historic Preservation Office (SHPO; SHPO 2021). This review resulted in a list of known resources within the Study Area.

3.0 HISTORIC MAP REVIEW

Publicly available historic maps indicate that structures were once present within the Project area, which suggests that historic archaeological sites potentially could be found. A 1905 U.S. Geological Survey (USGS) map identifies a structure within the Project area along Marion-Upper Sandusky Road (State Route 423) (see Figure 2 in Attachment A). Additional structures are present on the 1960/1961 USGS maps along with the structure depicted on the 1905 USGS map. This structure is again depicted along Marion-Upper Sandusky Road (State Route 423) as well as another structure along Marion Williamsport Road (see Figure 3 in Attachment A).

4.0 ARCHAEOLOGICAL SITES AND SURVEYS

Based on a review of the archaeological dataset available on the OMS, one archaeological site is located within the Project area (SHPO 2021). The site was recorded based on the isolated find of a Columbus/Delaware chert flake which was possibly retouched. An additional 313 previously recorded archaeological sites are located within the Study Area (Table 1 in Attachment B). Of the 314 recorded archaeological sites, 42 sites are historic, 255 sites are prehistoric, and 17 contain both historic and prehistoric components (SHPO 2021). Prehistory is defined as the period before the development of written records, which is established as the mid-1600s in Ohio (Fort Ancient 2013). None of the recorded archaeological sites located within the Study Area are listed on the NRHP.

One previous Phase I archaeological reconnaissance survey (Houser and Ollendorf 2007) was conducted within the Project boundary. This survey, conducted by ENSR/AECOM for the proposed Ethanol production facility near Marion, resulted in the identification of one prehistoric archaeological site within the Project area. Additionally, 51 Phase I archaeological surveys were conducted within the larger Study Area. Phase I surveys typically consist of pedestrian reconnaissance and limited shovel testing (SHPO 2021).

5.0 ABOVE-GROUND HISTORIC RESOURCES

No known above-ground historic resources are located within the Project boundary. Based on a review of the OMS dataset for historic structures, 454 above ground historic resources are present within the Study Area are listed in Table 2 in Attachment B. The closest above-ground historic resource is the Elkana Coon Farm (MAR0034709), located directly east of the Project boundary along State Route 423. This resource is eligible for listing on the NRHP under Criterion C – Design/Construction.

Based on the review of the OMS, 17 resources (two are historic bridges) are noted as being listed in the NRHP, and 16 resources have been determined eligible for the NRHP. These same NRHP-listed resources appear in the NPS data for NRHP listings.

No historic structure surveys have been conducted previously within the Study Area (SHPO 2021).

¹ Pursuant to the SHPO OMS Information Release Agreement for which archaeological, above-ground historic resources, and cemetery data were acquired, "Information released will be considered confidential and will not be disclosed to individuals, companies, or agencies that are not directly and necessarily involved with the specific project(s) about which this research is being conducted." Per these requirements, this information is to be limited to those directly involved in the Project within the Mark Center Solar team and is not to be shared or distributed to others or to the public.

6.0 CEMETERIES

No known cemeteries are located within the Project boundary; however, based on a review of the Ohio Genealogical Society (OGS) dataset within the OMS, 111 cemeteries are located within the Study Area (see Table 3 in Attachment B).

Although efforts were made during this assessment to identify as many cemeteries as possible, the potential exists for smaller unmarked cemeteries or family plots to be present. Ohio cemeteries (and human burials in general) are protected from disturbance. These laws can be found in the Ohio Revised Code (ORC) Chapter 517, which establishes regulations regarding cemeteries, including such topics as establishing cemeteries, removal, and acquisition.

7.0 CONCLUSIONS AND MITIGATION MEASURES

One known archaeological site is located within the Project area, while no historic resources or cemeteries are located within the Project area. An additional 313 archaeological sites are located within the Study Area, along with 454 historic above-ground resources and 111 cemeteries. While known archaeological sites are located within the Project area, most of the Project area was not previously surveyed for cultural resources and, therefore, previously unknown sites may be present.

This desktop assessment was conducted to satisfy the mapping and identification of known cultural resources requirements to submit to OPSB application to obtain a Certificate of Environmental Compatibility and Public Need. Additional studies, investigations, and/or coordination with the SHPO will be necessary prior to construction.

8.0 REFERENCES

Fort Ancient. 2013. "Ohio Prehistory." Available online: <https://fortancient.org/archaeology/ohio-pre-history?showall=1&limitstart>. Accessed January 6, 2021.

Houser, Joshua, and Amy L. Ollendorf. 2007. *An Archaeological Surface Reconnaissance Survey for the Proposed Ethanol-Production Facility Near Marion, Ohio*. ENSR/AECOM report submitted to Broin & Associates, Sioux Falls, South Dakota.

State Historic Preservation Office (SHPO). 2020. "Online Mapping System." Available online: <https://www.ohiohistory.org/preserve/state-historic-preservation-office/mapping>. Accessed January 6, 2021.

U.S. Geological Survey (USGS). 1905. Marion, Ohio 1:62500. Available online: <https://ngmdb.usgs.gov/topoview/viewer/#14/41.2962/-84.6308>. Accessed January 6, 2021.

_____. 1960. Morral, Ohio 1:24000. Available online: <https://ngmdb.usgs.gov/topoview/viewer/#14/41.2962/-84.6308>. Accessed January 6, 2021.

_____. 1961. Marion, Ohio 1:24000. Available online:
<https://ngmdb.usgs.gov/topoview/viewer/#14/41.2962/-84.6308>. Accessed January 6, 2021.

Appendix A **FIGURES**

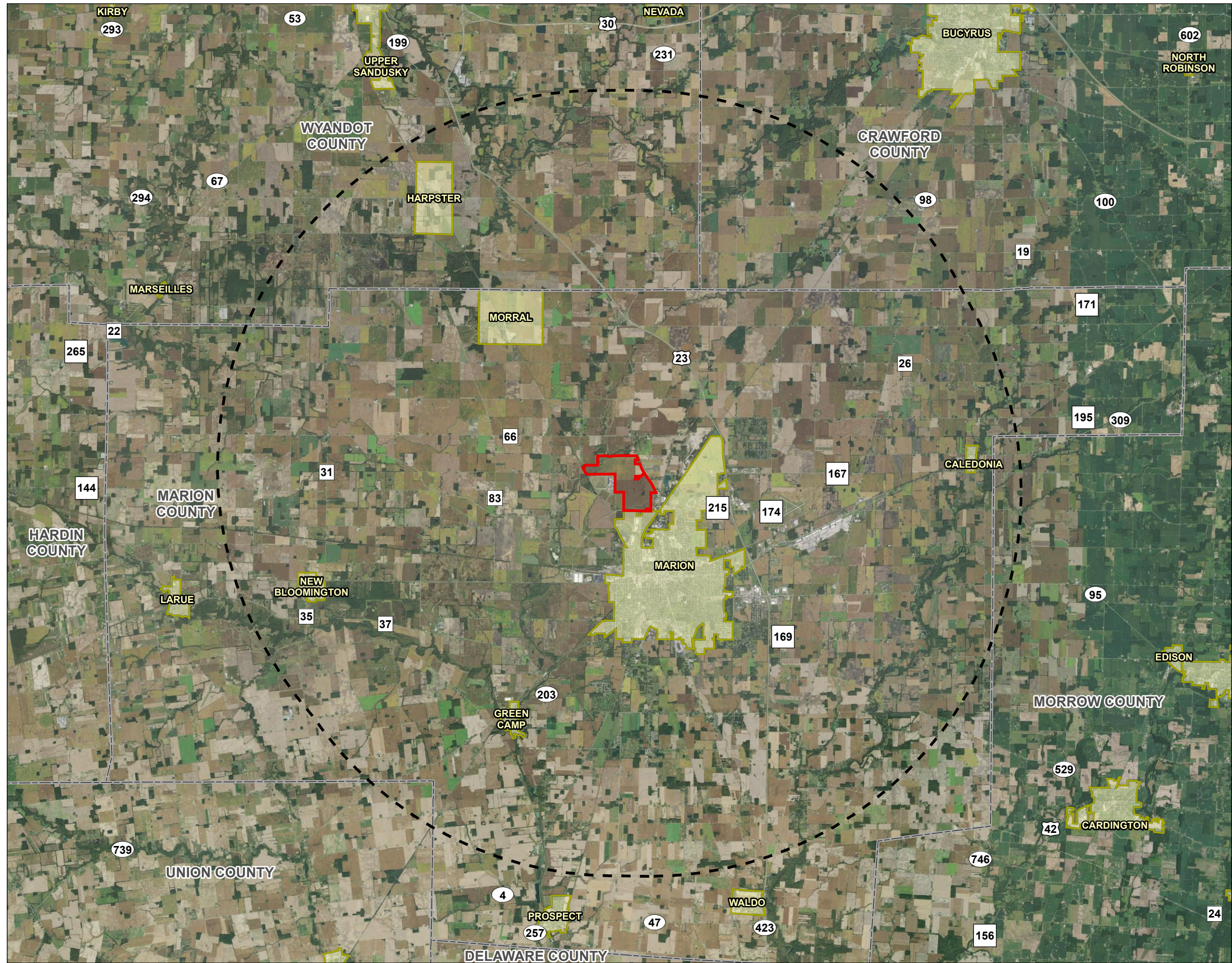
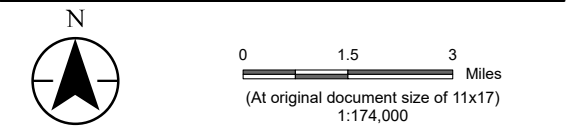


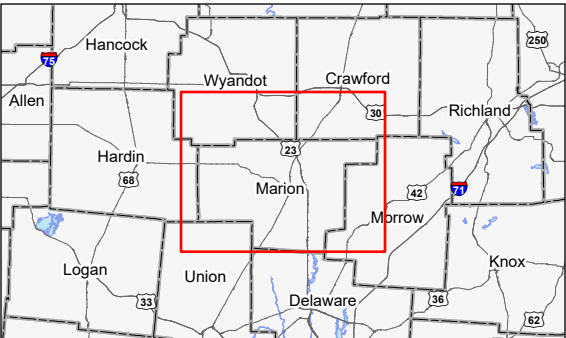
Figure No. 1
Title Project Location Map

Client/Project Marion County Solar Project, LLC
Marion County Solar Project

Project Location Marion County, Ohio
Prepared by J.L.H. on 2021-01-06
TR by ES on 2021-01-07
IR by CMD on 2021-01-07



- Legend
- Project Area
 - Study Area



Notes
1. Coordinate System: NAD 1983 StatePlane Ohio North FIPS 3401 Feet
2. Data Sources: Stantec, Savion Solar, USGS, NADS
3. Orthophotography: 2019 NAIP



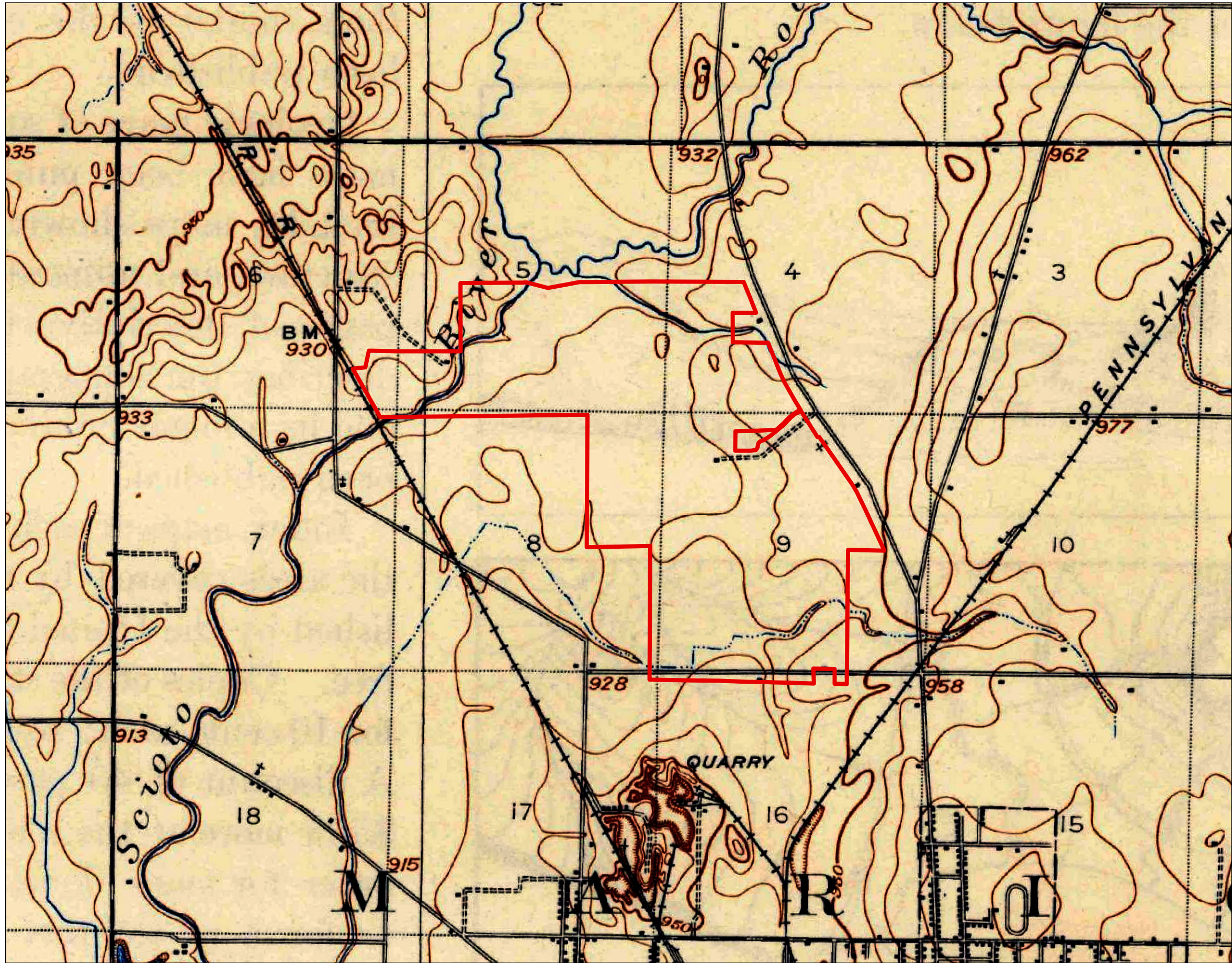


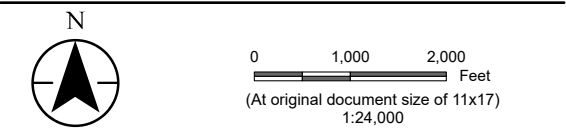
Figure No.
2
Title
1905 USGS Topographic Map

Client/Project
Marion County Solar Project, LLC
Marion County Solar Project

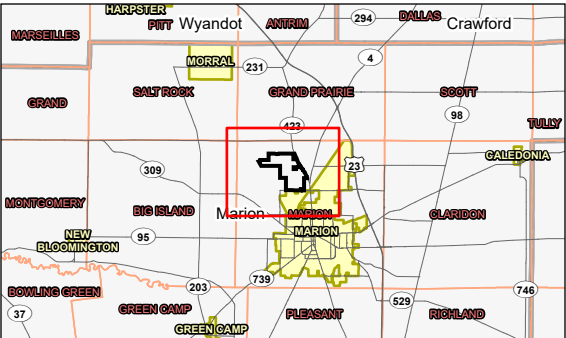
2028113241

Project Location
Marion County, Ohio

Prepared by JLH on 2021-01-06
TR by ES on 2021-01-07
IR by CMD on 2021-01-07



Legend
 Project Area



Notes
1. Coordinate System: NAD 1983 StatePlane Ohio North FIPS 3401 Feet
2. Data Sources: Stantec, Savion Solar, USGS, NADS
3. Background: USGS 15' Topographic Quadrangle - Marion, OH (1905)



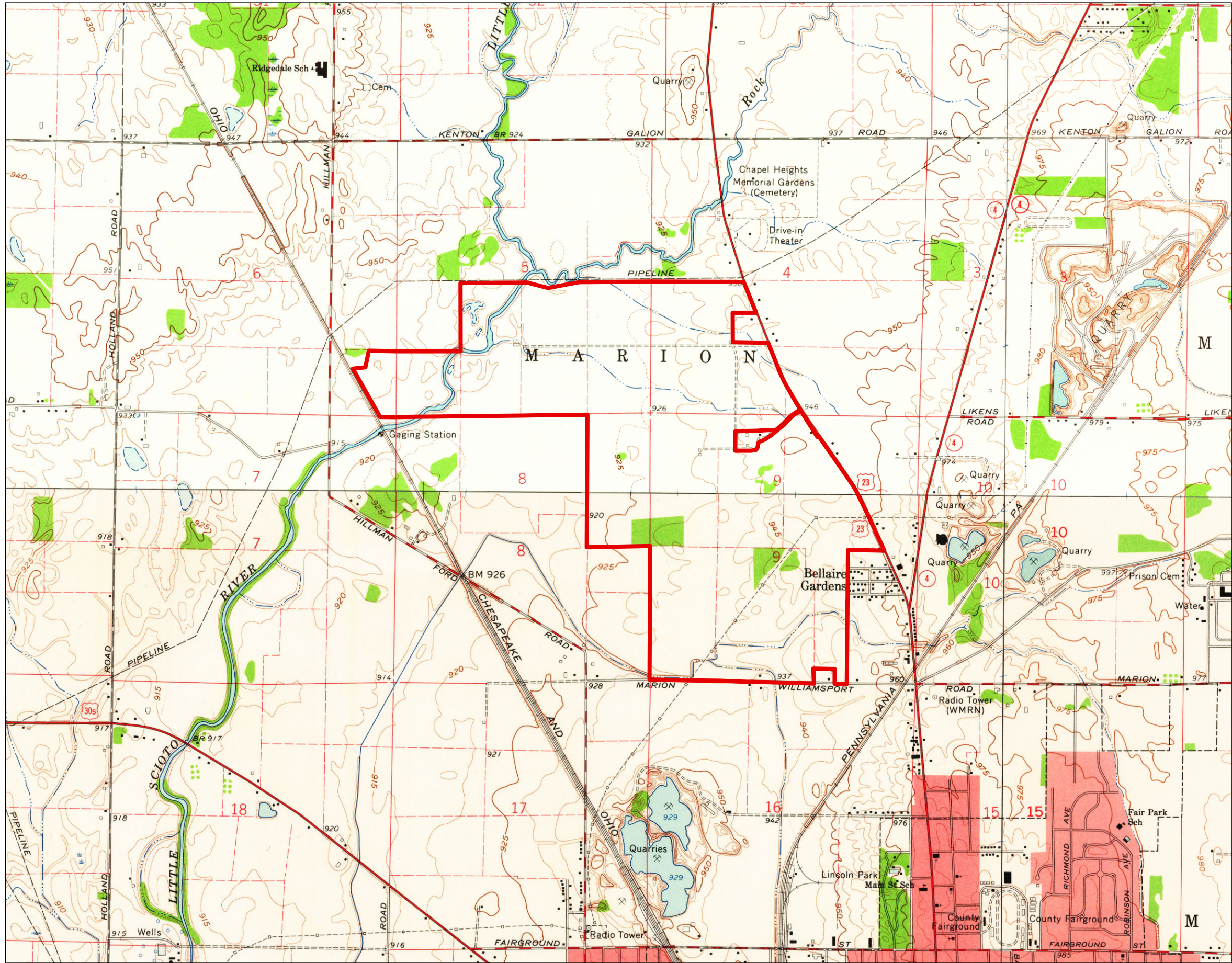


Figure No.
3

Title
1960/1961 USGS Topographic Map

Client/Project
Marion County Solar Project, LLC
Marion County Solar Project

2028113241

Project Location
Marion County, Ohio

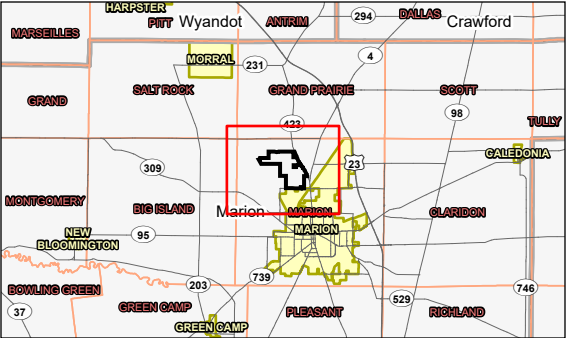
Prepared by JLH on 2021-01-06
TR by ES on 2021-01-07
IR by CMD on 2021-01-07

N

0 1,000 2,000 Feet
(At original document size of 11x17)
1:24,000

Legend

Project Area



Notes

1. Coordinate System: NAD 1983 StatePlane Ohio North FIPS 3401 Feet
2. Data Sources: Stantec, Savion Solar, USGS, NADS
3. Background: USGS 7.5' Topographic Quadrangles - Morral, OH (1960); Marion West, OH (1961); Marion East, OH (1961); Monnett, OH (1961)



Appendix B TABLES

Table 1 Previously Recorded Archaeological Sites within the Study Area

Site Number	Site Name	Affiliation
CR0065	-	Prehistoric
CR0476	-	Prehistoric
CR0989	-	Prehistoric
CR0990	-	Prehistoric
CR0991	-	Prehistoric
CR0992	-	Prehistoric and Historic
CR0993	-	Prehistoric
CR0994	-	Prehistoric
CR0995	-	Prehistoric and Historic
CR0996	-	Historic
CR0997	-	Prehistoric
CR0998	-	Prehistoric
CR0999	-	Prehistoric
CR1000	-	Prehistoric and Historic
CR1001	-	Prehistoric
CR1002	-	Prehistoric
MN0001	Porter Cemetery / Green Camp	Prehistoric
MN0012	Newman Bridge Village Site	Prehistoric
MN0015	Roux Site	Prehistoric
MN0017	Cashway Site	Prehistoric
MN0019	-	Prehistoric
MN0020	(Hamlet with possible mound)	Prehistoric
MN0021	-	Prehistoric
MN0022	-	Prehistoric
MN0025	Epping Site	Prehistoric
MN0026	Theydon Site	Prehistoric
MN0027	Naomi Clabaugh Site	Prehistoric
MN0028	Unsicker Site #1	Prehistoric
MN0029	Unsicker Site #2	Prehistoric
MN0030	Unsicker Site #3	Prehistoric
MN0031	Unsicker Site #4	Prehistoric
MN0032	Lynn Clabaugh Site	Prehistoric
MN0043	-	Prehistoric
MN0044	-	Prehistoric
MN0045	-	Prehistoric
MN0046	-	Prehistoric

Site Number	Site Name	Affiliation
MN0047	-	Prehistoric
MN0048	-	Prehistoric
MN0049	-	Prehistoric
MN0050	-	Prehistoric
MN0051	-	Prehistoric
MN0052	-	Prehistoric
MN0053	-	Prehistoric
MN0054	-	Prehistoric
MN0055	-	Prehistoric
MN0056	-	Prehistoric
MN0057	-	Prehistoric
MN0058	-	Prehistoric
MN0059	-	Prehistoric
MN0060	-	Prehistoric and Historic
MN0061	-	Prehistoric
MN0062	-	Prehistoric
MN0063	-	Prehistoric and Historic
MN0064	-	Prehistoric
MN0065	-	Prehistoric
MN0066	-	Prehistoric
MN0067	-	Prehistoric
MN0068	-	Prehistoric
MN0070	-	Prehistoric and Historic
MN0071	-	Prehistoric
MN0072	-	Historic
MN0073	-	Prehistoric
MN0074	-	Prehistoric
MN0075	-	Historic
MN0076	-	Prehistoric
MN0077	-	Prehistoric
MN0078	-	Prehistoric
MN0079	-	Prehistoric
MN0080	-	Prehistoric and Historic
MN0081	-	Prehistoric
MN0082	-	Prehistoric
MN0083	-	Prehistoric
MN0084	-	Prehistoric and Historic
MN0085	-	Prehistoric

Site Number	Site Name	Affiliation
MN0086	-	Prehistoric
MN0087	-	Prehistoric
MN0088	-	Prehistoric
MN0089	-	Prehistoric
MN0090	-	Prehistoric
MN0091	-	Historic
MN0092	-	Prehistoric
MN0093	-	Prehistoric
MN0094	-	Prehistoric
MN0095	-	Historic
MN0096	-	Prehistoric
MN0097	-	Prehistoric
MN0098	-	Prehistoric
MN0099	-	Prehistoric
MN0100	-	Historic
MN0101	-	Historic
MN0102	-	Historic
MN0103	-	Prehistoric
MN0104	-	Prehistoric
MN0105	-	Prehistoric
MN0106	-	Prehistoric
MN0107	-	Prehistoric
MN0108	-	Prehistoric
MN0109	-	Prehistoric
MN0110	-	Prehistoric
MN0111	-	Prehistoric
MN0115	-	Prehistoric and Historic
MN0116	-	Prehistoric
MN0117	-	Prehistoric
MN0118	Krawczyk #4	Prehistoric
MN0120	-	Prehistoric
MN0121	-	Prehistoric
MN0122	-	Prehistoric
MN0125	-	Prehistoric
MN0126	-	Prehistoric and Historic
MN0127	-	Prehistoric
MN0128	-	Prehistoric
MN0129	-	Prehistoric

Site Number	Site Name	Affiliation
MN0130	-	Prehistoric
MN0131	-	Prehistoric
MN0132	-	Prehistoric
MN0133	-	Prehistoric
MN0134	-	Prehistoric
MN0135	-	Prehistoric
MN0136	-	Prehistoric
MN0137	-	Prehistoric
MN0138	-	Prehistoric
MN0139	-	Prehistoric
MN0140	-	Prehistoric
MN0141	-	Prehistoric
MN0142	-	Prehistoric
MN0144	-	Prehistoric
MN0146	-	Prehistoric
MN0147	Warren G. Harding Home	Prehistoric and Historic
MN0148	-	Prehistoric
MN0149	-	Prehistoric
MN0150	-	Prehistoric
MN0151	-	Prehistoric
MN0152	-	Prehistoric
MN0153	-	Prehistoric
MN0154	-	Prehistoric
MN0155	-	Prehistoric
MN0157	-	Prehistoric
MN0158	-	Prehistoric
MN0159	-	Prehistoric
MN0160	-	Prehistoric
MN0161	-	Prehistoric
MN0163	-	Prehistoric
MN0164	-	Prehistoric
MN0165	-	Prehistoric
MN0166	-	Prehistoric
MN0167	-	Prehistoric
MN0168	-	Prehistoric
MN0169	-	Prehistoric
MN0170	-	Prehistoric
MN0171	-	Prehistoric

DESKTOP CULTURAL RESOURCES REVIEW – CONFIDENTIAL

Site Number	Site Name	Affiliation
MN0172	-	Prehistoric
MN0173	-	Prehistoric
MN0174	-	Prehistoric
MN0175	-	Historic
MN0176	-	Prehistoric and Historic
MN0177	-	Prehistoric
MN0178	-	Prehistoric
MN0179	-	Prehistoric
MN0180	-	Prehistoric
MN0181	-	Prehistoric
MW0003	Unnamed Mound	Prehistoric
MW0005	Melvin Hissong Site	Prehistoric
MW0006	Cecil Weir Site	Prehistoric
MW0007	-	Prehistoric
MW0008	Thorn Run Campsite	Prehistoric
MW0157	-	Prehistoric
WY0003	Ira and R.E. Swartz Kame and Mound	Prehistoric
WY0004	Pipetown (Delaware) / New Pipes Town / Pipetown Kame	Historic
WY0005	Leroy Comstock Mound or Kame	Prehistoric
WY0006	Leroy Comstock Historic Indian Cemetery	Historic
WY0008	Cyrus & David Sears Historic Indian Cemetery	Historic
WY0016	Henry Bils Kame (Mound)	Prehistoric
WY0111	Old Peacock's Improvement I (Wyandotte Farmstead)	Historic
WY0112	Old Peacock's Improvement II (Wyandotte Farmstead)	Historic
WY0113	J. Zane's Improvement II (Wyandotte Farmstead)	Historic
WY0123	John Hick's Improvement (Wyandotte Farmstead)	Historic
WY0124	Isaac Zane's Improvement (Wyandotte Farmstead)	Historic
WY0125	John Zane's Improvement I (Wyandotte Farmstead)	Historic
WY0126	John Zane's Improvement II (Wyandotte Farmstead)	Historic
WY0127	John Zane's Improvement III (Wyandotte Farmstead)	Historic
WY0128	Unnamed Improvement (Wyandotte Farmstead)	Historic
WY0135	John Zane's Improvement (Wyandotte Farmstead)	Historic
WY0136	Unnamed Improvement (Wyandotte Farmstead)	Historic
WY0137	Daniel Zane's Improvement (Wyandotte Farmstead)	Historic
WY0162	Charles Garrett's Improvement (Wyandotte Farmstead)	Historic
WY0163	Widow Wyandot's Improvement (Wyandotte Farmstead)	Historic
WY0164	Lame Peter's Improvement (Wyandotte Farmstead)	Historic
WY0166	Unnamed Improvement (Wyandotte Farmstead)	Historic

DESKTOP CULTURAL RESOURCES REVIEW – CONFIDENTIAL

Site Number	Site Name	Affiliation
WY0169	Doctor Greyeye's Improvement (Wyandotte Farmstead)	Historic
WY0170	Old Peacock's Improvement (Wyandotte Farmstead)	Historic
WY0171	Peacock's Improvement (Wyandotte Farmstead)	Historic
WY0172	Sarraha's Improvement (Wyandotte Farmstead)	Historic
WY0173	Bill Washington's Improvement (Wyandotte Farmstead)	Historic
WY0174	Widow Mature's Improvement (Wyandotte Farmstead)	Historic
WY0175	Peacock's Sawmill (Indian Improvement)	Historic
WY0176	Old Peacock's Improvement II (Wyandotte Farmstead)	Historic
WY0183	-	Prehistoric
WY0196	-	Prehistoric
WY0197	-	Prehistoric
WY0198	-	Prehistoric
WY0207	-	Prehistoric
WY0223	-	Historic
WY0224	-	Historic
WY0251	Wyandot Tablet	Prehistoric
WY0396	-	Prehistoric
WY0397	-	Historic
WY0413	-	Prehistoric and Historic
WY0414	-	Historic
WY0415	-	Prehistoric and Historic
WY0416	-	Prehistoric and Historic
WY0418	-	Prehistoric
WY0419	-	Prehistoric
WY0420	-	Prehistoric
WY0421	-	Prehistoric
WY0422	-	Prehistoric
WY0423	-	Prehistoric
WY0424	-	Prehistoric
WY0425	-	Prehistoric
WY0426	-	Prehistoric
WY0427	-	Prehistoric
WY0428	-	Prehistoric
WY0429	-	Prehistoric
WY0430	-	Prehistoric
WY0431	-	Prehistoric
WY0432	-	Prehistoric
WY0433	-	Prehistoric

Site Number	Site Name	Affiliation
WY0434	-	Prehistoric
WY0435	-	Prehistoric
WY0436	-	Prehistoric
WY0437	-	Prehistoric
WY0438	-	Prehistoric
WY0439	-	Prehistoric
WY0440	-	Prehistoric
WY0441	-	Prehistoric
WY0442	-	Prehistoric
WY0443	-	Prehistoric
WY0444	-	Prehistoric
WY0445	-	Prehistoric
WY0446	-	Prehistoric
WY0447	-	Prehistoric
WY0448	-	Prehistoric
WY0449	-	Prehistoric
WY0450	-	Prehistoric
WY0451	-	Prehistoric
WY0452	-	Prehistoric
WY0453	-	Prehistoric
WY0454	-	Prehistoric
WY0455	-	Prehistoric
WY0456	-	Prehistoric
WY0457	-	Prehistoric
WY0458	-	Prehistoric
WY0459	-	Prehistoric
WY0460	-	Prehistoric
WY0461	-	Prehistoric
WY0462	-	Prehistoric
WY0463	-	Prehistoric
WY0464	-	Prehistoric
WY0465	-	Prehistoric
WY0466	-	Prehistoric
WY0467	-	Prehistoric
WY0468	-	Prehistoric
WY0469	-	Prehistoric
WY0470	-	Prehistoric
WY0471	-	Prehistoric

DESKTOP CULTURAL RESOURCES REVIEW – CONFIDENTIAL

Site Number	Site Name	Affiliation
WY0472	-	Prehistoric
WY0473	-	Prehistoric
WY0474	-	Prehistoric
WY0475	-	Prehistoric
WY0476	-	Prehistoric
WY0477	-	Prehistoric
WY0478	-	Prehistoric
WY0479	-	Prehistoric
WY0490	-	Prehistoric
WY0491	-	Prehistoric
WY0492	-	Prehistoric
WY0493	-	Prehistoric
WY0494	-	Prehistoric
WY0495	-	Prehistoric
WY0496	-	Prehistoric
WY0497	-	Prehistoric
WY0498	-	Prehistoric
WY0499	-	Prehistoric
WY0500	-	Prehistoric
WY1148	Henry Bils Kame	Prehistoric
WY1154	-	Prehistoric
WY1155	-	Prehistoric
WY1156	-	Prehistoric and Historic
WY1157	-	Prehistoric and Historic
WY1161	-	Prehistoric
WY1162	-	Prehistoric
WY1163	-	Prehistoric
WY1178	-	Prehistoric
WY1179	-	Prehistoric
WY1225	-	Historic
WY1236	-	Prehistoric
WY1248	-	Prehistoric
WY1249	-	Prehistoric
WY1250	-	Prehistoric
WY1251	-	Prehistoric
WY1252	-	Prehistoric
WY1253	-	Prehistoric
WY1260	-	Prehistoric

Site Number	Site Name	Affiliation
WY1261	-	Prehistoric
WY1262	-	Prehistoric
WY1272	-	Prehistoric
WY1275	-	Prehistoric
WY1276	-	Prehistoric
WY1277	-	Prehistoric
WY1278	-	Prehistoric
WY1279	-	Prehistoric
WY1296	-	Prehistoric
WY1297	-	Prehistoric
WY1298	-	Prehistoric
WY1299	-	Historic

Table 2 Above-ground Historical Resources within the Study Area

Resource Number	Current Name	Address	Location
51XXX1	Caledonia Bridge	Abandoned road over Olentangy Rvr, North of Caledonia, CR 194	Claridon (Township of)
5132428	-	St. James Rd over Olentangy Rvr	Richland (Township of)
5132592	-	SW corner of SR 423 & Marion-Carding Rd	Marion
5930839	-	Burson Rd over Flat Run	Canaan (Township of)
10000083	Harvey One-Room School	1120 Caldwell Rd	Bucyrus (Township of)
74001572	Marion County Courthouse	Courthouse Square	Marion
76001486	Palace Theater	272 W Center St	Marion
78002131	Caledonia Bowstring Bridge	N of Caledonia	Caledonia
80003154	Hotel Harding	267 W Center St	Marion
95000169	Soldiers' and Sailors' Memorial Chapel	SR 423, E side, within Marion Cemetery	Marion
95001415	Marion Cemetery Receiving Vault	620 Delaware Ave	Marion
CRA0005016/ 1738208	Caldwell Rd Bridge	Caldwell Rd over Sandusky Rvr	Dallas (Township)
CRA0005116	Crawford Wyandot County Line Bridge	TR 35 over Sandusky Rvr	Dallas (Township)
CRA0005216	Marion-Melmore Rd Bridge	Marion-Melmore Rd over Sandusky Rvr	Dallas (Township)
CRA0012111	Glenn Ast House	1974 Malcolm Rd	Bucyrus (Township of)
CRA0073316	Guinther Property	399 Rex Rd	Dallas (Township of)
MAR0000110/ XXXXXX35	Memorial United Methodist Church	243 S Main St	Caledonia
MAR0000303	CR 26 Bridge	CR 26 over Little Scioto	Grand Prairie
MAR0000408	Marion Dresser Plant #1	617 W Center St	Marion
MAR0000508	Marion Dresser (Office Bldg)	617 W Center St	Marion
MAR0000608	Chesapeake & Ohio Freight	abt 525 W Center St	Marion
MAR0000708	Marion Station	532 W Center St	Marion
MAR0000808	Norfolk & Western Freight Station	abt 511 W Center St	Marion
MAR0000909	Residence	980 Kenton Ave	Marion
MAR0001203/ 80003155	Linger Richard Farm	197 Morral-Kirkpatrick Rd	Grand Prairie (Township of)

DESKTOP CULTURAL RESOURCES REVIEW – CONFIDENTIAL

Resource Number	Current Name	Address	Location
MAR0001308	4-H Horse Barn	Fairgrounds	Marion
MAR0001408	Hog Barn	Fairgrounds	Marion
MAR0001508	Marion Co Fairgrounds Grandstands	Fairgrounds	Marion
MAR0001608	Ticket Booth Marion Co Fairgrounds	Fairgrounds	Marion
MAR0001708	House	124 Klerx St	Marion
MAR0001808	My Grandmother's House	707 N Main St	Marion
MAR0001908	Marion Recreation Department	827 N Main St	Marion
MAR0002008	Marion National Bank Site	125 E Center St	Marion
MAR0002108	Weaver Building	169 E Center St	Marion
MAR0002208	Lenzo Victor Medical Office	293 E Center St	Marion
MAR0002308	Hane Houses Cantl & Broadcast	355 E Center St	Marion
MAR0002408	Wiley House	660 E Center St	Marion
MAR0002508	House of Design Interiors	661 E Center St	Marion
MAR0002608	United Motor Cycle Services	688 E Center St	Marion
MAR0002708	Flocken House	128 Jefferson St	Marion
MAR0002808	Messenger Owen House	132-134 Jefferson St	Marion
MAR0002908	House	142 Jefferson St	Marion
MAR0003008	Houghton Sulky Co (Center Sec)	185 N State St	Marion
MAR0003108	Marion-International Labor Union Office	235 N State St	Marion
MAR0003208	Dr Weiser Medical Office	247 N State St	Marion
MAR0003308	Marion Lighthouse Temple	137 E Mill St	Marion
MAR0003408	Garage-Repair Shop	143-145 E Mill St	Marion
MAR0003508	Marion Grain & Supply	158 N Vine St	Marion
MAR0003608	Quarry St Cemetery	Quarry St btwn State & Ballent	Marion
MAR0003709	Dr Kantzer House	1265 N Main St (SR 423)	Marion
MAR0003808	St Paul's Episcopal Church	197 E Center St	Marion
MAR0003908	Epworth United Methodist Church	249 E Center St	Marion

DESKTOP CULTURAL RESOURCES REVIEW – CONFIDENTIAL

Resource Number	Current Name	Address	Location
MAR0004008	Big Red Q Quick Print	270 E Center St	Marion
MAR0004108	Professional Phototype Graphics	276 E Center St	Marion
MAR0004208	Weiser House	278 E Center St	Marion
MAR0004308	Fite House	288 E Center St	Marion
MAR0004408	Plaza Apts	292 E Center St	Marion
MAR0004508	Callahan Warren Office	334 E Center St	Marion
MAR0004608	Denzer Funeral House	360 E Center St	Marion
MAR0004708	Marion Federated Women's House	1133 E Center St	Marion
MAR0004808	Kimblor's Garage-Greyhound Station	205-207 N Main St	Marion
MAR0004908	St Mary's Church Rectory	251 N Main St	Marion
MAR0005008	St Mary's Catholic Church	251 N Main St	Marion
MAR0005108	Frate & Crate Furniture Warehouse	262 N Main St	Marion
MAR0005208	Coca Cola Company	309 N Main St	Marion
MAR0005308	IOOF Lodge Hall	330 N Main St	Marion
MAR0005408	Inskeep Used Car Lot	abt 341 N Main St	Marion
MAR0005508	Henry House	527 N Main St	Marion
MAR0005608	Moran House	126 W Farming St	Marion
MAR0005708	Mattix Dr Horse Barn	N Main 1st Alley N of Farming	Marion
MAR0005808	Mark St Fire Station No 3	123 E Mark St	Marion
MAR0005908	Watters Edward C Atty Office	228 E Center St	Marion
MAR0006008	Islay Dairy	397 E Center St	Marion
MAR0006108	Adams House	1031 E Center St	Marion
MAR0006208	Barlowe Carriage	1126 1/2 E Center St	Marion
MAR0006308	Bindley House	1143 E Center St	Marion
MAR0006408	House	1148 E Center St	Marion
MAR0006508	House	1149 E Center St	Marion
MAR0006608	Knights of Columbus	1242 E Center St	Marion
MAR0006708	Vacant	322 N Main St	Marion
MAR0006808	House	284 N State St	Marion
MAR0006908	Helman House	530 E George St	Marion
MAR0007008	Conley House	584 E George St	Marion
MAR0007108	House	594 E George St	Marion
MAR0007208	House	602 E George St	Marion

DESKTOP CULTURAL RESOURCES REVIEW – CONFIDENTIAL

Resource Number	Current Name	Address	Location
MAR0007308	Young's Antiques/Apts	657 N State St	Marion
MAR0007408	House	637 E Fairground St	Marion
MAR0007508/ 90001777	US Post Office	169 E Church St	Marion
MAR0007608	Dr Denton Max Office	508 E Center St	Marion
MAR0007708	Apts	510 E Center St	Marion
MAR0007808	Marion Bd of Realtors Inc	515 E Center St	Marion
MAR0007908	House	541 E Center St	Marion
MAR0008008	Neidig Pat Realty	558 E Center St	Marion
MAR0008108	Trimble Rental	561 E Center St	Marion
MAR0008208	Shaffner House	708 E Center St	Marion
MAR0008308	Commercial Apartments	757 E Center St	Marion
MAR0008408	Snyder-Bynes Insurance	767 E Center St	Marion
MAR0008508	Dangler House	784 E Center St	Marion
MAR0008608	House	869 E Center St	Marion
MAR0008708	House	876 E Center St	Marion
MAR0008808	House	890 E Center St	Marion
MAR0008908	House	1062 E Center St	Marion
MAR0009008	Dr Hypes Office	1241 E Center St	Marion
MAR0009109	Marion Carpet & Linoleum	1433 Harding Hwy E	Marion
MAR0009209	Lawrence Farmhouse	1430 Harding Hwy E	Marion
MAR0009308	Askew Decorating House	305 N State St	Marion
MAR0009408	House	313 N State St	Marion
MAR0009508	House	321 N State St	Marion
MAR0009608	Wyler House	334 N State St	Marion
MAR0009708	House	349 N State St	Marion
MAR0009808	Hanna Rental	353 N State St	Marion
MAR0009908	House	364 N State St	Marion
MAR0010008	House	387 N State St	Marion
MAR0010108	Emmons House	397 N State St	Marion
MAR0010208	Vacant	415 N State St	Marion
MAR0010308	Barlow Electa House	420 N State St	Marion
MAR0010408	Dix Harry House	141 Jefferson St	Marion
MAR0010508	Schweinfurth George House	147 Jefferson St	Marion
MAR0010608	Crease House	183 Jefferson St	Marion
MAR0010708	Metz House	134 N Grand St	Marion

DESKTOP CULTURAL RESOURCES REVIEW – CONFIDENTIAL

Resource Number	Current Name	Address	Location
MAR0010808	House	142 N Grand St	Marion
MAR0010908	House	150 N Grand Ave	Marion
MAR0011008	Walter-Thomas House	1096 Wilson Ave	Marion
MAR0011108	Rosen House	1045 Lykins Rd	Marion
MAR0011208	Wilhelm-Seiter Log Cabin	Fairgrounds	Marion
MAR0011308	Wigton's Dr Office	344 E Center St	Marion
MAR0011408	House	698 E Center St	Marion
MAR0011508	House	720 E Center St	Marion
MAR0011608	House	739 E Center St	Marion
MAR0011708	Bureau of Re-Hab Services	749 E Center St	Marion
MAR0011808	Apartment	122 DeWolfe Ct	Marion
MAR0011908	Apartment	128 DeWolfe Ct	Marion
MAR0012008	House	191 E Farming St	Marion
MAR0012108	Hiser House	225 E Farming St	Marion
MAR0012208	House	158 N Grand St	Marion
MAR0012308	Apts	226 E Mark St	Marion
MAR0012408	McMannis House	126-128 McWilliams Ct	Marion
MAR0012508	Bell Geneva House	127 McWilliams Ct	Marion
MAR0012608	House	367 Park St	Marion
MAR0012708	House	377 Park St	Marion
MAR0012808	House	395 Park St	Marion
MAR0012908	Apts	565 Park St	Marion
MAR0013008	Vacant	566 Park St	Marion
MAR0013108	House	585 Park St	Marion
MAR0013208	House	592 Park St	Marion
MAR0013308	Apartment	219 Short St	Marion
MAR0013408	Universal Motor Parts	202 N State St	Marion
MAR0013508	Highland Rental	329 N State St	Marion
MAR0013608	House	335 N State St	Marion
MAR0013708	Apts	343 N State St	Marion
MAR0013808	Bibler Clifford House	524 N State St	Marion
MAR0013908	Frederick & Howard Law Office	152 E Center St	Marion
MAR0014008	Security Pacific Finance Office	148 E Center St	Marion
MAR0014108	Bartram Bldg	146 E Center St	Marion

DESKTOP CULTURAL RESOURCES REVIEW – CONFIDENTIAL

Resource Number	Current Name	Address	Location
MAR0014208	Congressman Brown's Office	144 E Center St	Marion
MAR0014308	Beneficial Finance Offices	138-140 E Center St	Marion
MAR0014408	Henny Cooper Drugs	130 W Center St	Marion
MAR0014508	Henny-Cooper Drugs	132-136 W Center St	Marion
MAR0014608	Wilson Shoe Store	142 W Center St	Marion
MAR0014708	Citizen's Bldg & Loan Co	144-150 W Center St	Marion
MAR0014808	Uhler-Phillips Building	162 W Center St	Marion
MAR0014908		172-176 W Center St	Marion
MAR0015008	Shoemaker Realty	178-182 W Center St	Marion
MAR0015108	May's Jeweler's City Loan	190-194 W Center St	Marion
MAR0015208	Wiant's Inc Something Different Gifts	196-198 W Center St	Marion
MAR0015308	House	138 Oak St	Marion
MAR0015408	Marion Furniture	149 W Center St	Marion
MAR0015508	Guy's 'N Doll's Children's Clothing	131 W Center St	Marion
MAR0015608	Bank One of Marion	111 S Main St	Marion
MAR0015708	First Presbyterian	143 S Prospect St	Marion
MAR0015808	Lennon's Furniture	187 W Center St	Marion
MAR0015908	Frank DA Building	165 W Center St	Marion
MAR0016008	Marion City Fire Station #1	186 S Prospect St	Marion
MAR0016108	Marion Masonic Temple Bldg	SWC S Main & W Church St	Marion
MAR0016208/ 07000298	General Telephone Equipment Building	197-201 S Main St	Marion
MAR0016308	United Methodist Church	185 S Prospect St	Marion
MAR0016408	Emmanuel Lutheran Church	237 S Prospect St	Marion
MAR0016508	The Racket Store	123 S Main St	Marion
MAR0016608	Pizza Villa	127 S Main St	Marion
MAR0016708	Marion Township Trustee Office	129 S Main St	Marion
MAR0016808	Keg & Vine	131 S Main St	Marion
MAR0016908	Eagle Guitar & Sound Company	141 S Main St	Marion
MAR0017008	Golden Slipper Lounge Turner Hardware	147-151 S Main St	Marion
MAR0017108	Del's Music Studio	159 S Main St	Marion

DESKTOP CULTURAL RESOURCES REVIEW – CONFIDENTIAL

Resource Number	Current Name	Address	Location
MAR0017208	Cornerstone Christian Books	163 S Main St	Marion
MAR0017308	United Merchandise Cigars	110 S Main St	Marion
MAR0017408	Credit Thrift Loan	114 S Main St	Marion
MAR0017508	Donothen Michael Davis Attys	116-118 S Main St	Marion
MAR0017608	Baker Holley Attorneys	120 S Main St	Marion
MAR0017708	Beva's Restaurant	122-124 S Main St	Marion
MAR0017808	Turoff's	126 S Main St	Marion
MAR0017908	AVCO/Wilson Knochheiser	130-132 S Main St	Marion
MAR0018008	Maurys Bar & Grill	138 S Main St	Marion
MAR0018108	Phillips Law Office	146-148 S Main St	Marion
MAR0018208	Kissinger Print	150-152 S Main St	Marion
MAR0018308	Montgomery Ward	154-156 S Main St	Marion
MAR0018408	Model Some Furniture	NEC S Main & E Church St	Marion
MAR0018508	Red Lion Grill/Housemade Soup & Sandwiches	176-180 S Main St	Marion
MAR0018608	Commercial Vacant	132-136 East	Marion
MAR0018708	Trophy House	134-136 S State St	Marion
MAR0018808	Ohio Theater /Elks Lodge	128-132 S State St	Marion
MAR0018908	Commercial Block	127-135 S State St	Marion
MAR0019008	Old Mason Block	131-141 E Center St	Marion
MAR0019108	Strelitz Julia Estate	151 1/2 S State St	Marion
MAR0019208	Brownda Shop	135 E Church St	Marion
MAR0019308	Cooper House	137 E Church St	Marion
MAR0019408	Copeland House	139 E Church St	Marion
MAR0019509	Pendergast Bridge	Pendergast Rd over stream	Marion (Township of)
MAR0019708	Woodrum Terry & Jennifer House	298 E Church St	Marion
MAR0019808	Spectrum	326 E Church St	Marion
MAR0019908	Stevdens House	351 E Church St	Marion
MAR0020008	Hirneiseed Ward & Betty House	213 S Greenwood St	Marion
MAR0020108	Ungericht Helen House	285 Mt Vernon Ave	Marion

DESKTOP CULTURAL RESOURCES REVIEW – CONFIDENTIAL

Resource Number	Current Name	Address	Location
MAR0020208	American National Red Cross	297 Mt Vernon Ave	Marion
MAR0020308	Gilsdorf James Office	325 Mt Vernon Ave	Marion
MAR0020408	Area Disaster Relief Office	341 Mt Vernon Ave	Marion
MAR0020508/ 66000618	President Warren G. Harding Home	380 Mt Vernon Ave	Marion
MAR0020608	Brickley House	387 Mt Vernon Ave	Marion
MAR0020708	Spohn House	467 Mt Vernon Ave	Marion
MAR0020908	Partch House	295 Lafayette St	Marion
MAR0021008	Leroy House	296 Lafayette St	Marion
MAR0021108	Cory House	315 Lafayette St	Marion
MAR0021208	House	347 Lafayette St	Marion
MAR0021308	Mautz House	360 Lafayette St	Marion
MAR0021408	Kellogg House	294 Franklin St	Marion
MAR0021508	House	301 Franklin St	Marion
MAR0021608	Miller House	302 Franklin St	Marion
MAR0021708	Allen House	320 Franklin St	Marion
MAR0021808	Meek Carl House	367 Franklin St	Marion
MAR0021908	Apts Building	201 S Vine St	Marion
MAR0022008	Yeoman House	215 S Vine St	Marion
MAR0022108	Granger House	225-227 S Vine St	Marion
MAR0022208	The Guider House	238 S Vine St	Marion
MAR0022308	Granger House	261-263 S Vine St	Marion
MAR0022408	Kiaus House	266 S Vine St	Marion
MAR0022508	Conley House	342 S Vine St	Marion
MAR0022608	Buchanan House	384 S Vine St	Marion
MAR0022708	Eliker Apts	182 Gurley Ave	Marion
MAR0022808	Deeter House	189 St James St	Marion
MAR0022908	Todd House	211 St James St	Marion
MAR0023108	Neidhart House	273 S High St	Marion
MAR0023208	House	290 S High St	Marion
MAR0023308	Hartsough House	177 E Columbia St	Marion
MAR0023408	Duffey House	193 E Columbia St	Marion
MAR0023508	Neidhart House	205-207 E Columbia St	Marion
MAR0023608	Ford House	364 S Main St	Marion
MAR0023708	McNamara House	367 S Main St	Marion
MAR0023808	Harden Fred House	373-377 S Main St	Marion

DESKTOP CULTURAL RESOURCES REVIEW – CONFIDENTIAL

Resource Number	Current Name	Address	Location
MAR0023908	Seiter Margaret House	383 S Main St	Marion
MAR0024008	Kay's Interiors	391 S Main St	Marion
MAR0024108	Mari-Ann Apts	419 S Main St	Marion
MAR0024208	Aures Apts	429 S Main St	Marion
MAR0024308	Foight House	435 S Main St	Marion
MAR0024408	Haper Ray House	443 S Main St	Marion
MAR0024508	White Ralph House	519 S Main St	Marion
MAR0024608	McCulley William House	478 Delaware Ave	Marion
MAR0024708	Carpenter's Union Hall	353 S State St	Marion
MAR0024808	Rhoads James & Suzanne	354-358 S State St	Marion
MAR0024908	Trochio House	364 S State St	Marion
MAR0025008	Gipson Larry House	442 S State St	Marion
MAR0025108	Smith House	466 S State St	Marion
MAR0025208	G Herman House	480 S State St	Marion
MAR0025308	Alber House	484 S State St	Marion
MAR0025410	Caledonia Town Hall	110 E Marion St	Caledonia
MAR0025508	House	206 W Church St	Marion
MAR0025608	House	216 W Church St	Marion
MAR0025708	Old Marion High School	224 W Church St	Marion
MAR0025808	Duplex	138-142 Union St	Marion
MAR0025908	House	148 Union St	Marion
MAR0026008	Robert Crowe House	501 Bellefontaine Ave	Marion
MAR0026108	Mike Verdon House	636 Olney Ave	Marion
MAR0026209	Santo Montagno House	12 The Woods	Marion
MAR0026304	Residence	2580 Marseilles-Galion Rd E	Scott (Township of)
MAR0026404	Monnete Damon Land	2585 Marseilles-Galion Rd E	Scott (Township of)
MAR0026504	Kepford Farm House	2160 Marseilles-Galion Rd E	Scott (Township of)
MAR0026604	Kepford Chip Home	2240 Marseilles-Galion Rd E	Scott (Township of)
MAR0026704	Lempke Rick Farm	2391 Morral-Kirkpatrick Rd	Scott (Township of)
MAR0026808	Leffler House	224 S Greenwood St	Marion
MAR0026908	Alexander House	234 S Greenwood St	Marion
MAR0027008	Leffler House	244 S Greenwood St	Marion
MAR0027108	Dun Oliver	248 S Greenwood St	Marion
MAR0027208	Turoff House	254 S Greenwood St	Marion

DESKTOP CULTURAL RESOURCES REVIEW – CONFIDENTIAL

Resource Number	Current Name	Address	Location
MAR0027308	Trinity Baptist Church	220 S Main St	Marion
MAR0027408	Elite Apts	247 S Main St	Marion
MAR0027508	Boyd	257 S Main St	Marion
MAR0027608	Boyd House	265 S Main St	Marion
MAR0027708	Professor's Office & Apt	286 S Main St	Marion
MAR0027808	Litzenberg	478 S Main St	Marion
MAR0027908	Christian Center	S Main St	Marion
MAR0028008	Maranatha Bible Baptist Church	287 S State St	Marion
MAR0028108	Harper Wayne C House	380 S State St	Marion
MAR0028208	Ballinger House	420 S State St	Marion
MAR0028308	Barnhart House	343 S State St	Marion
MAR0028408	Stengel-True Historical Museum	504 S State St	Marion
MAR0028508	Walker Clara House	225 S State St	Marion
MAR0028608	House	235 S State St	Marion
MAR0028708	Van Oosten	243 S State St	Marion
MAR0028808	Van Oosten	247 S State St	Marion
MAR0028908	Van Oosten	265 S State St	Marion
MAR0029008	First Church Christ Scientist	294 Mt Vernon Ave	Marion
MAR0029108/ 95001331	Central Christian Church	429 Mt Vernon Ave	Marion
MAR0029208	Patterson House	202 S State St	Marion
MAR0029308	Case House	267 Bradford St	Marion
MAR0029408	Calvary United Methodist Church	219 E Church St	Marion
MAR0029508	Salem United Church of Christ	232 E Church St	Marion
MAR0029608	Ador Bridal & Fashion Center	445 Delaware Ave	Marion
MAR0029708	Guthery House	450 Delaware Ave	Marion
MAR0029808	Apts	468 Delaware Ave	Marion
MAR0029908	House	481 Delaware Ave	Marion
MAR0030008	Ammann House	491 Delaware Ave	Marion
MAR0030108	House	351 Franklin St	Marion
MAR0030208	House	354 Lafayette St	Marion
MAR0030308	Jordan House	231 St James St	Marion
MAR0030408	Rimach House	245 St James St	Marion

DESKTOP CULTURAL RESOURCES REVIEW – CONFIDENTIAL

Resource Number	Current Name	Address	Location
MAR0030610	Mary Brocklesby House	1338 Brocklesby Rd	Claridon (Township of)
MAR0032102	Moral Baptist Church	SW N East/Center St	Morral
MAR0032202	Murphy Industries Office	NWC Green & Souts	Morral
MAR0032302	Residence	141 West St	Morral
MAR0032403	Grand Prairie Elementary School	577 Marseilles-Galion Rd	Grand Prairie (Township of)
MAR0032502	Morral Elementary School	SEC SR 231/Neff St & SE St	Morral
MAR0032604	Vacant/Storage	Linn-Hipsher Rd	Scott (Township of)
MAR0033208	Marion City Cemetery Mausoleum	SR 423 620 Delaware Ave	Marion
MAR0033303	Vacant	Irvin-Shoots Rd W	Grand Prairie (Township of)
MAR0033410	Likens Chapel	NEC Likens & Pole	Claridon (Township of)
MAR0033510	House	1441 Salem Rd	Claridon (Township of)
MAR0033614	Richland Township Hall	E River Rd	Richland (Township of)
MAR0033714	Vacant	1 Stenberger Rd	Richland (Township of)
MAR0033814	Zion German Methodist Church	Kreis Rd	Richland (Township of)
MAR0033914	Klingel's Seed Farm Gas Station	1374 Newman Cardington Rd	Richland (Township of)
MAR0034114	Whetstone Grange	St James Rd	Richland (Township of)
MAR0034301	Anderson Lewis Farm	8301 Irvin-Shoots Rd W	Grand (Township of)
MAR0034404	Farmhouse	5800 Morral-Kirkpatrick Rd E	Scott (Township of)
MAR0034506	Community Center	Agosta-Northern Rd	New Bloomington (Agosta)
MAR0034609/ 07000027	Marion Township Dist #8 School	2473 SR 4 N	Marion (Township of)
MAR0034709	Residence	2347 SR 423	Marion (Township of)
MAR0034810	House	1800-block Salem Rd	Claridon (Township of)
MAR0034914	Richland Township Garage 2	E River Rd	Richland (Township of)
MAR0035014	Richland Township Garage 1	3000 block E River Rd	Richland (Township of)
MAR0035114	Firstenberger Frederick	Firstenberger Rd	Richland (Township of)
MAR0035214	Vacant	2812 Firstenberger Rd	Richland (Township of)
MAR0035314	Residence	4478 Firstenberger Rd	Richland (Township of)
MAR0035414	Vacant	Whetstone River Rd	Richland (Township of)
MAR0035702	Vacant/Storage	SWC of Irvin-Shoots	Salt Rock (Township of)
MAR0035802	Residence	200 block W Neff St	Morral
MAR0035902	Residence	252 W Neff St	Morral

DESKTOP CULTURAL RESOURCES REVIEW – CONFIDENTIAL

Resource Number	Current Name	Address	Location
MAR0036002	Residence	310 W Neff St	Morral
MAR0036104	Vacant	SR 98	Scott (Township of)
MAR0036204	Residence	5180 SR 98	Kirkpatrick
MAR0036306	Meeker United Methodist Church	Main St	Meeker
MAR0036406	Residence	6591 Main St	Meeker
MAR0036506	Residence	6603 Main St	Meeker
MAR0036604	Liberty United Methodist Church	SR 98	Kirkpatrick
MAR0036709	-	1289 Showers Rd	Marion (Township of)
MAR0036810	Key's Feed Company	SWC SR 95/98	Claridon (Township of)
MAR0036910	Mildred Alexander Ulsh House	2008 SR 98 N	Claridon (Township of)
MAR0037010	House	5020 SR 95 E	Claridon
MAR0037106	Residence	6586 Main St	Meeker
MAR0037210	Timson-Allen-Melroy Funeral Home	407 S Main St	Caledonia
MAR0037310	St Lawrence O'Toole Catholic	SWC N Water & Liberty	Caledonia
MAR0037409	Residence	2319 SR 4	Marion (Township of)
MAR0037510	House	111 N Water St	Caledonia
MAR0037610	Caledonia Stove Shop	NWC S Main & Locust	Caledonia
MAR0037710	House	5810 Caledonia Mud Pike	Caledonia
MAR0037810	Caledonia School	N Main St	Caledonia
MAR0037910	Ralph's Barber Shop	117 S Main St	Caledonia
MAR0038010	Union Block	North St	Caledonia
MAR0038110	House	230 N Water St	Caledonia
MAR0038210	Caledonia Church of the Nazarene	NEC Liberty & N Water	Caledonia
MAR0038310	Claridon Elementary	3938 SR 95 E	Claridon (Township of)
MAR0038410	Claridon Methodist Church	4834 SR 95 E	Claridon
MAR0038510	Caledonia Convenient Mart	SWC Village Sq	Caledonia
MAR0038613	Residence	1690 Owens Rd	Pleasant (Township of)
MAR0038701	-	6532 Marseilles-Galion Rd	Grand (Township of)
MAR0038802	-	3212 Irvin-Shoots Rd W	Salt Rock (Township of)
MAR0038902	Farmhouse	3674 Irvin-Shoots Rd W	Salt Rock (Township of)

DESKTOP CULTURAL RESOURCES REVIEW – CONFIDENTIAL

Resource Number	Current Name	Address	Location
MAR0039002	Farmhouse	5606 Marseilles-Galion Rd	Salt Rock (Township of)
MAR0039104	Farmhouse	2546 Morral-Kirkpatrick Rd E	Scott (Township of)
MAR0039210	House	NWC S Main & South St	Caledonia
MAR0039313	Residence	3688 Gooding Rd	Pleasant (Township of)
MAR0039413	Lichtenberger Family Barn	871 Newmans-Cardington Rd	Pleasant (Township of)
MAR0039513	Residence	1601 Newmans-Cardington Rd	Pleasant (Township of)
MAR0039613	Vacant	1600-block Owens Rd	Pleasant (Township of)
MAR0039713	Residence	1620 Owens Rd	Pleasant (Township of)
MAR0039813	Residence	1659 Owens Rd	Pleasant (Township of)
MAR0039914	Klingel Farm	1374 NewmanS-Cardington Rd	Richland (Township of)
MAR0040103	Coal Tipple (Vacant)	Conrail Railroad	Grand Prairie (Township of)
MAR0040210	House	NEC S Main/South St	Caledonia
MAR0040310	House	242 S Main St	Caledonia
MAR0040410	Beele's Market	SEC Marion & Main St	Caledonia
MAR0040510	Corner Inn	SWC Marion & Main St	Caledonia
MAR0040610	Carol Ault's Dance Factory	SWC Marion St & Main St	Caledonia
MAR0040710	Garage	139 Marion St	Caledonia
MAR0040810	Dick's Den	N Water St	Caledonia
MAR0040910	Vacant	NWC Water St & North St	Caledonia
MAR0041010	Caledonia Auto Repair	SWC Water St & North St	Caledonia
MAR0041110	Apartments	N Water St	Caledonia
MAR0041213	Residence	3540 Gooding Rd	Pleasant (Township of)
MAR0041304	Vacant	Caledonia Northern Rd	Scott (Township of)
MAR0042212	Schoolhouse	5000-block Larue-Green Camp Rd	Green Camp (Township of)
MAR0042303	Dawson School	4822 SR 4	Grand Prairie (Township of)
MAR0042508	Morral Mausoleum	SR 423	Marion
MAR0043110	-	36778 Marion Williamsport Rd	Marion
MAR0043213	Hill House	1993 Marion Waldo Rd (SR 423)	Pleasant (Township of)

DESKTOP CULTURAL RESOURCES REVIEW – CONFIDENTIAL

Resource Number	Current Name	Address	Location
MAR0043313	Mauk House	1965 Marion Waldo Rd (SR 423)	Pleasant (Township of)
MAR0043413	Ruth Coy House	1947 Marion Waldo Rd (SR 423)	Pleasant (Township of)
MAR0043513	Folke Summer Kitchen	Marion Waldo Rd SR 423 opposite Darkwood Dr	Pleasant (Township of)
MAR0043610	Betty Jane Cook House	4182 SR 95 (Marion Mt Gilead Rd)	Claridon (Township of)
MAR0045009	-	1629 Waldo Marion Rd	Marion (Township of)
MAR0045109	Okeefe Insurance	1643 Waldo Marion Rd	Marion (Township of)
MAR0045209	Chateau Communities	1639 Waldo Marion Rd	Marion (Township of)
MAR0045309	-	1653 Waldo Marion Rd	Marion (Township of)
MAR0045409	-	1675 Waldo Marion Rd	Marion (Township of)
MAR0045509	-	1683 Waldo Marion Rd	Marion (Township of)
MAR0045613	Steinberger's Car Store	1703 Waldo Marion Rd	Pleasant (Township of)
MAR0045713	-	1713 Waldo Marion Rd	Pleasant (Township of)
MAR0045813	-	1745 Waldo Marion Rd	Pleasant (Township of)
MAR0045913	Scotch & Sirloin	1745B Waldo Marion Rd	Pleasant (Township of)
MAR0046013	-	1799 Waldo Marion Rd	Pleasant (Township of)
MAR0046113	House	1827 Bostan Rd	Pleasant (Township of)
MAR0046213	House	1841 Waldo Marion Rd	Pleasant (Township of)
MAR0046313	House	1867 Waldo Marion Rd	Pleasant (Township of)
MAR0046413	House	146 Barkswood Rd	Pleasant (Township of)
MAR0046513	House	143 Barkswood Rd	Pleasant (Township of)
MAR0046710	-	SR 746 near Marion-Williamsport Rd	Claridon (Township of)
MAR0046813	Scioto Power Station	4883 Larue Prospect Rd S	Prospect
MAR0046908	Marion-Doersam OHARNG Armory	2561 Harding Hwy E	Marion
MAR0047108	Office House	380 Mt Vernon Ave	Marion
MAR0047208	Press House	380 Mt Vernon Ave	Marion
MAR0047308	Voting Booth	380 Mt Vernon Ave	Marion
MAR0047408/ 76001485	Harding Tomb	620 Deleware Ave	Marion
MAR0047814	Temple House	3456 Berringer Road	Richland (Township of)
MAR0047914	Fox House	1481 Myers Road	Richland (Township of)
MAR0048014	Campbell House	1425 Myers Road	Richland (Township of)

DESKTOP CULTURAL RESOURCES REVIEW – CONFIDENTIAL

Resource Number	Current Name	Address	Location
SG1000001587	Marion Catholic School	1101 & 1047 Mt Vernon Rd & 590 Forest Lawn Dr	Marion
WYA0017112	Mill Road Orchard M Rieser Hs	16451 CR 113	Pitt (Township of)
WYA0018912	Raymond Smith House	CR 119 1/2 mi N of Harpster	Harpster
WYA0019012	Fern Culver Ericksen	S Side of Shawnee	Harpster
WYA0019112	J Craig Fowler House	S side SR 279 E End of Harpster	Harpster
WYA0019212	David Herring House	16303 TR 124	Pitt (Township of)
WYA0019412	James Milum House	17519 CR 113	Pitt (Township of)
WYA0062312	-	7256 Shawnee	Harpster
WYA0062412	Ron Beach House	7265 Shawnee	Harpster
WYA0062512	-	7265 Shawnee	Harpster
WYA0062612	-	7124 Wyandot	Harpster
WYA0062712	-	Wyandot St	Harpster
WYA0062812	The Old General Store	Wyandot St	Harpster
WYA0062912	-	7291 Wyandot St	Harpster
WYA0063012	-	7311 Wyandot St	Harpster
WYA0063112	Harpster United Methodist Church	Wyandot St & Cherokee St	Harpster
WYA0063212	-	7403 Wyandot St	Harpster
WYA0065612	Steel Truss Bridge	TR 127A over Sandusky River	Pitt (Township of)
WYA0065713	Steel Truss Bridge	TR 128A over Sandusky River	Antrim (Township of)
WYA0065813/ 76001553/ 8847134	Swartz Covered Bridge	TR 130A over Sandusky River	Antrim (Township of)
WYA0082012	Johnson Property	17384 SR 294	Little Sandusky

Table 3 Cemeteries within the Study Area

OGSID	CEMETERY NAME	CITY/TOWNSHIP	COUNTY	BURIAL STATUS
2450	REMER	Dallas	Crawford	Inactive
2451	UNNAMED	Dallas	Crawford	Inactive
2452	WHITE	Dallas	Crawford	Inactive
7337	GERMAN REFORMED-(GERMAN REFORM)	Big Island	Marion	Unknown
7338	KANNEL	Big Island	Marion	Unknown
7339	PLEASANT HILL	Big Island	Marion	Active
7340	SALEM	Big Island	Marion	Unknown
7341	UNION	Big Island	Marion	Unknown
7342	WHEELER	Big Island	Marion	Unknown
7343	WHITE	Big Island	Marion	Unknown
7348	NEW CALEDONIA-CALEDONIA	Claridon	Marion	Active
7349	OLD CALEDONIA-CALEDONIA GRAVEYARD	Claridon	Marion	Old
7350	CLARIDON	Claridon	Marion	Active
7351	HINDS	Claridon	Marion	Unknown
7352	LAWRENCE	Claridon	Marion	Closed
7353	LUTHERAN	Claridon	Marion	Inactive
7354	PARKER GRAVE	Claridon	Marion	Unknown
7355	PLOTNER	Claridon	Marion	Closed
7356	SALEM EVANGELICAL	Claridon	Marion	Active
7357	SERGEANT GRAVE	Claridon	Marion	Unknown
7358	THEW	Claridon	Marion	Inactive
7359	UNDERWOOD	Claridon	Marion	Unknown
7360	WILLIAMSON	Claridon	Marion	Unknown
7361	ZILLER	Claridon	Marion	Unknown
7364	BRETZ	Grand Prairie	Marion	Old
7365	BRUSH RIDGE-GRAND PRAIRIE	Grand Prairie	Marion	Active
7366	BURTSFIELD-ROCKY FORK	Grand Prairie	Marion	Old
7367	COOK	Grand Prairie	Marion	Unknown
7368	DRAKE	Grand Prairie	Marion	Unknown
7369	FITZHUGH	Grand Prairie	Marion	Unknown
7370	PAGE	Grand Prairie	Marion	Old
7371	BLOCKHOUSE	Green Camp	Marion	Unknown
7372	COOPER-VESTAL-(COOPER VESTAL)	Green Camp	Marion	Unknown
7373	GREEN CAMP	Green Camp	Marion	Active
7374	MOUNT OLIVE	Green Camp	Marion	Closed
7375	RAYL	Green Camp	Marion	Old

DESKTOP CULTURAL RESOURCES REVIEW – CONFIDENTIAL

OGSID	CEMETERY NAME	CITY/TOWNSHIP	COUNTY	BURIAL STATUS
7376	REIDEL	Green Camp	Marion	Old
7377	SULLIVAN	Green Camp	Marion	Old
7378	GEORGE WRIGHT	Green Camp	Marion	Old
7379	ZIEG	Green Camp	Marion	Old
7380	BARKS	Marion	Marion	Unknown
7381	BOYER	Marion	Marion	Unknown
7382	BREWER/BREWERER	Marion	Marion	Unknown
7383	CHAPEL HEIGHTS MEMORY GARDEN-FOREST GLEN	Marion	Marion	Unknown
7384	CUSICK	Marion	Marion	Unknown
7385	PHILIP DREYER	Marion	Marion	Unknown
7386	GRAHAM	Marion	Marion	Unknown
7387	HARDING MEMORIAL PARK	Marion	Marion	Unknown
7388	LIKENS	Marion	Marion	Unknown
7389	MARION CITY-(MARION)	Marion	Marion	Unknown
7390	OLD MARION	Marion	Marion	Unknown
7391	OLD PAUPER	Marion	Marion	Unknown
7392	SAINT MARYS	Marion	Marion	Unknown
7393	UNCAPHER	Marion	Marion	Unknown
7394	AGOSTA-NEW BLOOMINGTON	Montgomery	Marion	Active
7395	CHAPEL	Montgomery	Marion	Closed
7398	EBENEZER	Montgomery	Marion	Closed
7399	FRAME	Montgomery	Marion	Active
7400	HOVER-HOOVER CROSSING	Montgomery	Marion	Closed
7406	WHEELER	Montgomery	Marion	Closed
7407	CANAAN	Pleasant	Marion	Closed
7408	FISH	Pleasant	Marion	Closed
7409	IDLEMAN	Pleasant	Marion	Closed
7410	MOUNTS	Pleasant	Marion	Unknown
7411	NICKLESON	Pleasant	Marion	Unknown
7412	OWENS	Pleasant	Marion	Unknown
7413	PLEASANT	Pleasant	Marion	Unknown
7414	RUPP	Pleasant	Marion	Unknown
7415	SCHWEINFURTH	Pleasant	Marion	Unknown
7416	ZION GERMAN METHODIST CHURCH-(ZION)	Richland	Marion	Lot Owners
7418	JACOBS	Prospect	Marion	Unknown
7419	KIRTS-MARKEL/MERKEL	Prospect	Marion	Unknown

DESKTOP CULTURAL RESOURCES REVIEW – CONFIDENTIAL

OGSID	CEMETERY NAME	CITY/TOWNSHIP	COUNTY	BURIAL STATUS
7420	OTTERBEIN	Prospect	Marion	Unknown
7424	COLLMER	Richland	Marion	Lot Owners
7425	JOHN GRIMM-(CRIMM)	Richland	Marion	Closed
7426	DUNKELBERGER GRAVE	Richland	Marion	Unknown
7427	KLINGEL/KLINGLE	Richland	Marion	Lot Owners
7428	MARTIN	Richland	Marion	Unknown
7429	RIVERSIDE	Richland	Marion	Lot Owners
7430	SAYLER/SALYER	Richland	Marion	Lot Owners
7431	SMITH	Richland	Marion	Lot Owners
7432	SMITH-WITZEL	Richland	Marion	Old
7433	SAINT JOHNS REFORMED	Richland	Marion	Lot Owners
7434	SAINT PAULS EVANGELICAL LUTHERAN-(SAINT PAULS)	Richland	Marion	Lot Owners
7436	DEAL	Salt Rock	Marion	Unknown
7437	NEFF	Salt Rock	Marion	Unknown
7438	HIPSHER	Scott	Marion	Unknown
7439	KIRKPATRICK	Scott	Marion	Inactive
7441	ABRAM LINE	Scott	Marion	Unknown
7442	MILLER	Scott	Marion	Unknown
7444	MELLOTT	Tully	Marion	Unknown
7446	RUSH	Tully	Marion	Unknown
7447	AUGENSTEIN	Waldo	Marion	Lot Owners
7448	DRAKE	Waldo	Marion	Old
7451	WALLS/WELLS	Waldo	Marion	Old
7452	WOLFINGER	Waldo	Marion	Old
8610	PATTON	Canaan	Morrow	Unknown
8611	RICE	Canaan	Morrow	Lot Owners
12922	DRAKE	Antrim	Wyandot	Inactive
12923	MACEDONIA	Antrim	Wyandot	Closed
12924	PIPETOWN INDIAN #2	Antrim	Wyandot	Unknown
12925	SWARTZ	Antrim	Wyandot	Unknown
12926	WYANDOT INDIAN	Antrim	Wyandot	Unknown
12972	BOWSHERVILLE	Pitt	Wyandot	Unknown
12974	HUNT	Pitt	Wyandot	Unknown
12975	LITTLE JOHN GREEN-ROSEBERRY	Pitt	Wyandot	Unknown
12976	LITTLE SANDUSKY	Pitt	Wyandot	Unknown
12978	PIPETOWN INDIAN #1	Pitt	Wyandot	Unknown

OGSID	CEMETERY NAME	CITY/TOWNSHIP	COUNTY	BURIAL STATUS
13854	GERMAN	Richland	Marion	Unknown
14914	MARION MAUSOLEUM	Marion	Marion	Active
15582	MARION CORRECTIONAL INSTITUTION- (PRISON)	Marion	Marion	Unknown

This foregoing document was electronically filed with the Public Utilities

Commission of Ohio Docketing Information System on

3/5/2021 10:25:47 AM

in

Case No(s). 21-0036-EL-BGN

Summary: Application - 26 of 30 (Exhibit W – Desktop Cultural Resources Review)
electronically filed by Christine M.T. Pirik on behalf of Marion County Solar Project, LLC