





Image: 2017

This map and all data contained within are supplied as is with no warranty. Cardno Inc. expressly disclaims responsibility for damages or liability from any claims that may arise out of the use or misuse of this map. It is the sole responsibility of the user to determine if the data on this map meets the user's needs. This map was not created as survey data, nor should it be used as such. It is the user's responsibility to obtain proper survey data, prepared by a licensed surveyor, where required

0 100 200 300 400 Feet  
0 25 50 75 100 125 Meters



		1	2	3	4	5	6	
7	8	9	10	11	12	13	14	
15	16	17		18	19	20	21	
22	23	24		25	26	27		
28	29	30	31	32	33			
34	35	36	37	38	39			
	40	41	42	43	44			
		45	46	47				
		48	49					

## Wetland and Waterbody Maps (Sheet 8 of 49)

**Yellow Wood Solar Energy Project**  
**Clinton County, Ohio**



121 Continental Drive, Newark, DE 19713 USA  
Phone (+1) 302-395-1919 Fax (+1) 302-395-1920  
[www.cardno.com](http://www.cardno.com)







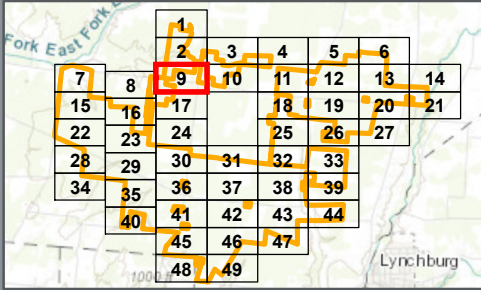


Image: 2017


This map and all data contained within are supplied as is with no warranty. Cardno Inc. expressly disclaims responsibility for damages or liability from any claims that may arise out of the use or misuse of this map. It is the sole responsibility of the user to determine if the data on this map meets the user's needs. This map was not created as survey data, nor should it be used as such. It is the user's responsibility to obtain proper survey data, prepared by a licensed surveyor, where required





## Wetland and Waterbody Maps (Sheet 9 of 49)

**Yellow Wood Solar Energy Project**  
**Clinton County, Ohio**



121 Continental Drive, Newark, DE 19713 USA  
Phone (+1) 302-395-1919 Fax (+1) 302-395-1920  
[www.cardno.com](http://www.cardno.com)






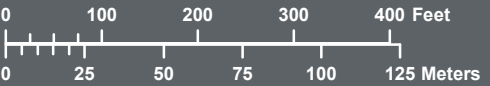
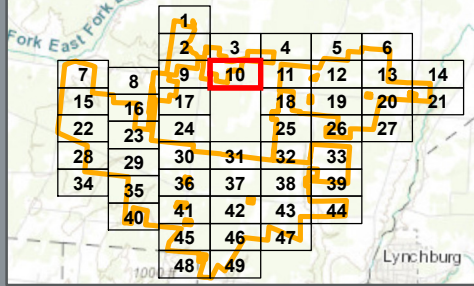


Image: 2017


This map and all data contained within are supplied as is with no warranty. Cardno Inc. expressly disclaims responsibility for damages or liability from any claims that may arise out of the use or misuse of this map. It is the sole responsibility of the user to determine if the data on this map meets the user's needs. This map was not created as survey data, nor should it be used as such. It is the user's responsibility to obtain proper survey data, prepared by a licensed surveyor, where required





## Wetland and Waterbody Maps (Sheet 10 of 49)

**Yellow Wood Solar Energy Project**  
**Clinton County, Ohio**

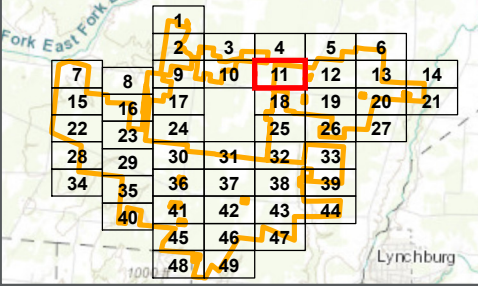
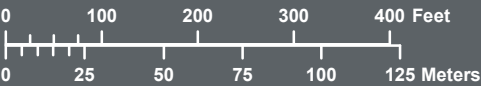


121 Continental Drive, Newark, DE 19713 USA  
Phone (+1) 302-395-1919 Fax (+1) 302-395-1920  
[www.cardno.com](http://www.cardno.com)





This map and all data contained within are supplied as is with no warranty. Cardno Inc. expressly disclaims responsibility for damages or liability from any claims that may arise out of the use or misuse of this map. It is the sole responsibility of the user to determine if the data on this map meets the user's needs. This map was not created as survey data, nor should it be used as such. It is the user's responsibility to obtain proper survey data, prepared by a licensed surveyor, where required



## Wetland and Waterbody Maps (Sheet 11 of 49)

**Yellow Wood Solar Energy Project**  
**Clinton County, Ohio**



121 Continental Drive, Newark, DE 19713 USA  
Phone (+1) 302-395-1919 Fax (+1) 302-395-1920  
[www.cardno.com](http://www.cardno.com)






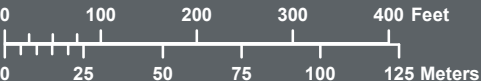
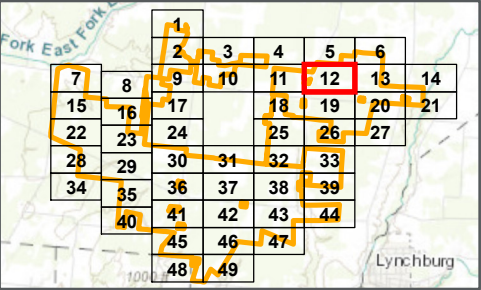


Image: 2017

This map and all data contained within are supplied as is with no warranty. Cardno Inc. expressly disclaims responsibility for damages or liability from any claims that may arise out of the use or misuse of this map. It is the sole responsibility of the user to determine if the data on this map meets the user's needs. This map was not created as survey data, nor should it be used as such. It is the user's responsibility to obtain proper survey data, prepared by a licensed surveyor, where required




0 100 200 300 400 Feet  
0 25 50 75 100 125 Meters



## Wetland and Waterbody Maps (Sheet 12 of 49)

### Yellow Wood Solar Energy Project Clinton County, Ohio



121 Continental Drive, Newark, DE 19713 USA  
Phone (+1) 302-395-1919 Fax (+1) 302-395-1920  
[www.cardno.com](http://www.cardno.com)






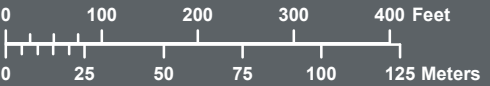
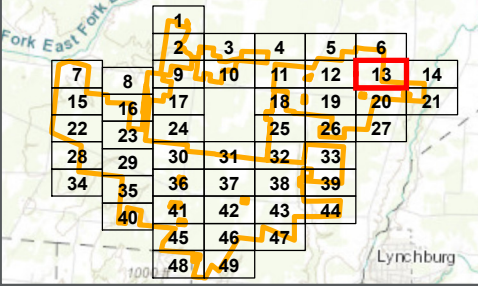


Image: 2017


This map and all data contained within are supplied as is with no warranty. Cardno Inc. expressly disclaims responsibility for damages or liability from any claims that may arise out of the use or misuse of this map. It is the sole responsibility of the user to determine if the data on this map meets the user's needs. This map was not created as survey data, nor should it be used as such. It is the user's responsibility to obtain proper survey data, prepared by a licensed surveyor, where required





## Wetland and Waterbody Maps (Sheet 13 of 49)

### Yellow Wood Solar Energy Project Clinton County, Ohio



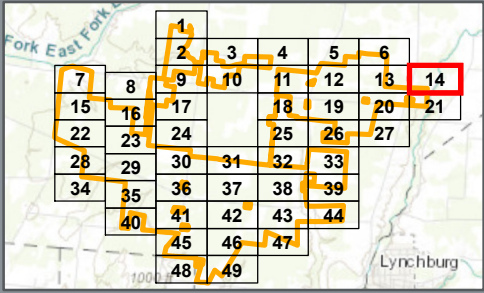
121 Continental Drive, Newark, DE 19713 USA  
Phone (+1) 302-395-1919 Fax (+1) 302-395-1920  
[www.cardno.com](http://www.cardno.com)





Image: 2017

This map and all data contained within are supplied as is with no warranty. Cardno Inc. expressly disclaims responsibility for damages or liability from any claims that may arise out of the use or misuse of this map. It is the sole responsibility of the user to determine if the data on this map meets the user's needs. This map was not created as survey data, nor should it be used as such. It is the user's responsibility to obtain proper survey data, prepared by a licensed surveyor, where required



## Wetland and Waterbody Maps (Sheet 14 of 49)

**Yellow Wood Solar Energy Project**  
**Clinton County, Ohio**



121 Continental Drive, Newark, DE 19713 USA  
Phone (+1) 302-395-1919 Fax (+1) 302-395-1920  
[www.cardno.com](http://www.cardno.com)







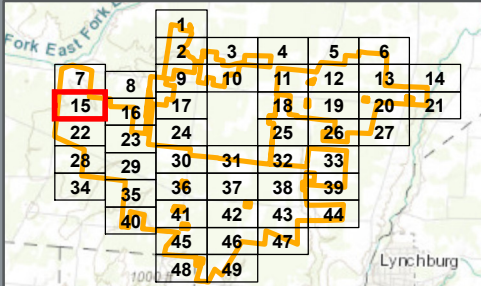


Image: 2017


This map and all data contained within are supplied as is with no warranty. Cardno Inc. expressly disclaims responsibility for damages or liability from any claims that may arise out of the use or misuse of this map. It is the sole responsibility of the user to determine if the data on this map meets the user's needs. This map was not created as survey data, nor should it be used as such. It is the user's responsibility to obtain proper survey data, prepared by a licensed surveyor, where required





## Wetland and Waterbody Maps (Sheet 15 of 49)

**Yellow Wood Solar Energy Project**  
**Clinton County, Ohio**



121 Continental Drive, Newark, DE 19713 USA  
Phone (+1) 302-395-1919 Fax (+1) 302-395-1920  
[www.cardno.com](http://www.cardno.com)




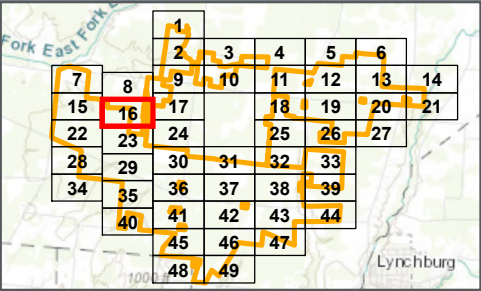


Image: 2017

This map and all data contained within are supplied as is with no warranty. Cardno Inc. expressly disclaims responsibility for damages or liability from any claims that may arise out of the use or misuse of this map. It is the sole responsibility of the user to determine if the data on this map meets the user's needs. This map was not created as survey data, nor should it be used as such. It is the user's responsibility to obtain proper survey data, prepared by a licensed surveyor, where required



## Wetland and Waterbody Maps (Sheet 16 of 49)

**Yellow Wood Solar Energy Project**  
**Clinton County, Ohio**



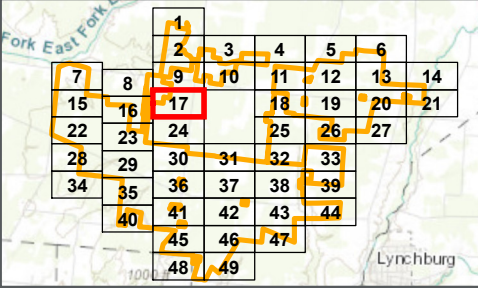
121 Continental Drive, Newark, DE 19713 USA  
Phone (+1) 302-395-1919 Fax (+1) 302-395-1920  
[www.cardno.com](http://www.cardno.com)





Image: 2017

This map and all data contained within are supplied as is with no warranty. Cardno Inc. expressly disclaims responsibility for damages or liability from any claims that may arise out of the use or misuse of this map. It is the sole responsibility of the user to determine if the data on this map meets the user's needs. This map was not created as survey data, nor should it be used as such. It is the user's responsibility to obtain proper survey data, prepared by a licensed surveyor, where required




Wetland and Waterbody Maps (Sheet 17 of 49)

Yellow Wood Solar Energy Project  
Clinton County, Ohio



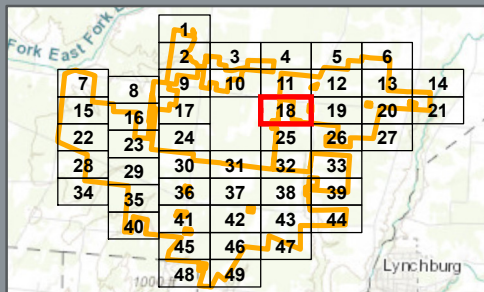
121 Continental Drive, Newark, DE 19713 USA  
Phone (+1) 302-395-1919 Fax (+1) 302-395-1920  
[www.cardno.com](http://www.cardno.com)





This map and all data contained within are supplied as is with no warranty. Cardno Inc. expressly disclaims responsibility for damages or liability from any claims that may arise out of the use or misuse of this map. It is the sole responsibility of the user to determine if the data on this map meets the user's needs. This map was not created as survey data, nor should it be used as such. It is the user's responsibility to obtain proper survey data, prepared by a licensed surveyor, where required

0 100 200 300 400 Feet  
0 25 50 75 100 125 Meters



## Wetland and Waterbody Maps (Sheet 18 of 49)

**Yellow Wood Solar Energy Project**  
**Clinton County, Ohio**



121 Continental Drive, Newark, DE 19713 USA  
Phone (+1) 302-395-1919 Fax (+1) 302-395-1920  
[www.cardno.com](http://www.cardno.com)



**This foregoing document was electronically filed with the Public Utilities**

**Commission of Ohio Docketing Information System on**

**2/24/2021 12:34:03 PM**

**in**

**Case No(s). 20-1680-EL-BGN**

Summary: Application - 27 of 33 (Exhibit R – Part 2 of 6 - Wetland and Waterbody Delineation Report) electronically filed by Christine M.T. Pirik on behalf of Yellow Wood Solar Energy LLC