Figure 08-1
Geological Features Map

Invenergy

February 3, 2021

DICKINSON WRIGHT PLLC

Date Saved: Wednesday, February 3, 2021 9:40:26 AM Prepared By: DBates Coordinate System: NAD 1983 UTM Zone 17N Path: \\az-cgsarc1\GISDOCS_XRDS\US\OH_Solar\ClintonCo\DPSB_2021\Yellowwood_06_geological_features_ArchD.mxd

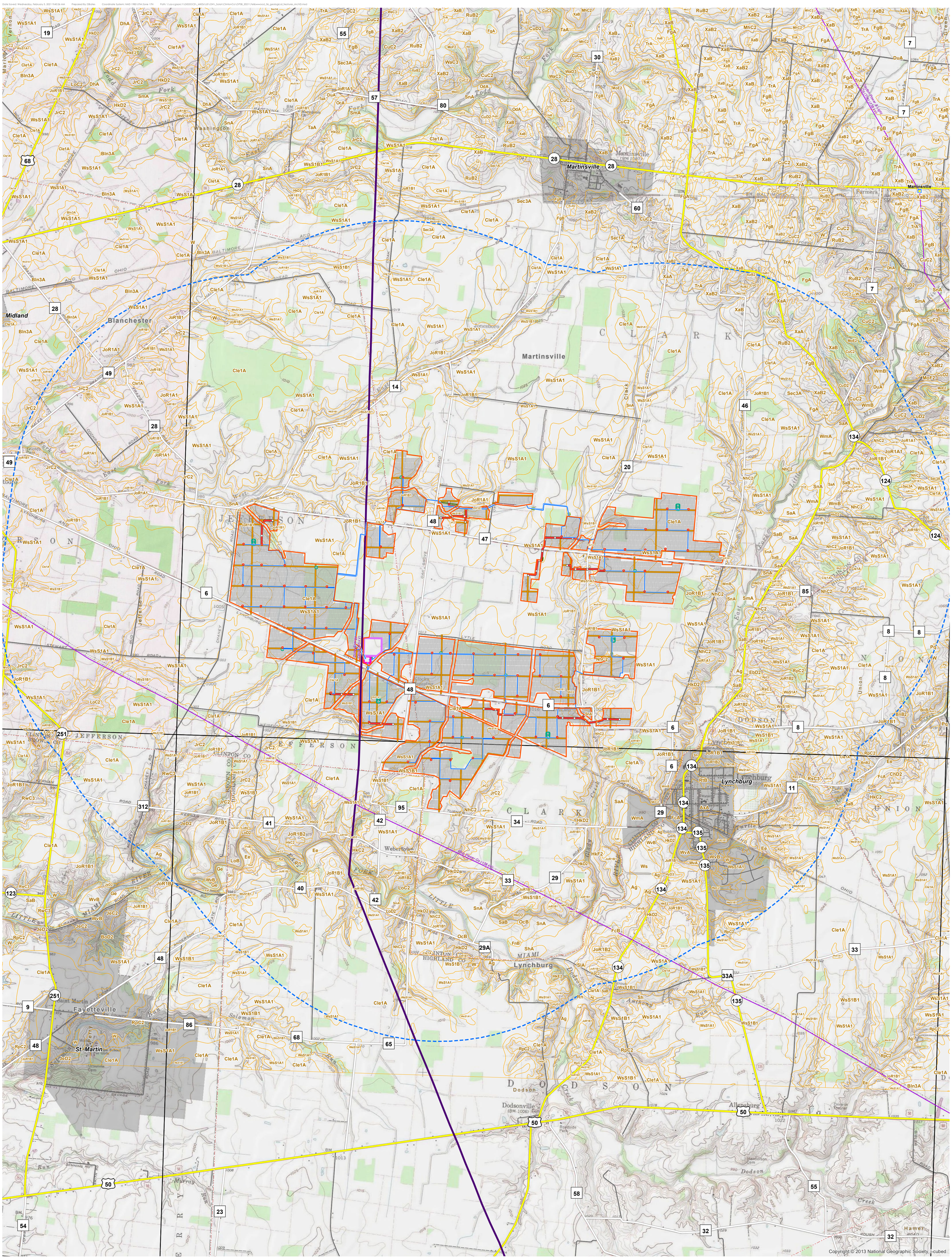

Legend

Project Layout
- Fenceline
- Modules
- Inverter
- Collection
- Access Road
- Substation
- Switchyard
- Project Transmission Line
- O&M Building
- Met Tower
- Landscaping
- Substation Location

Transmission Line
- 100 - 161 kV
- 345 - 500 kV
- Soil Block
- 2 Mile Study Area

Road Classification
- US/State Route
- County Road
- Local Road
- Dirt/Unpaved Road
- Township
- Municipal Boundary

1,500 0 1,500
Feet

Geological Features Map

Yellow Wood Solar Energy Center | Clinton County, Ohio

Rev. 00
February 03, 2021

Invenergy

Figure 08-2
Desktop Wetland and Existing Ecological Land Classification Map

Cardno

DICKINSON WRIGHT PLLC

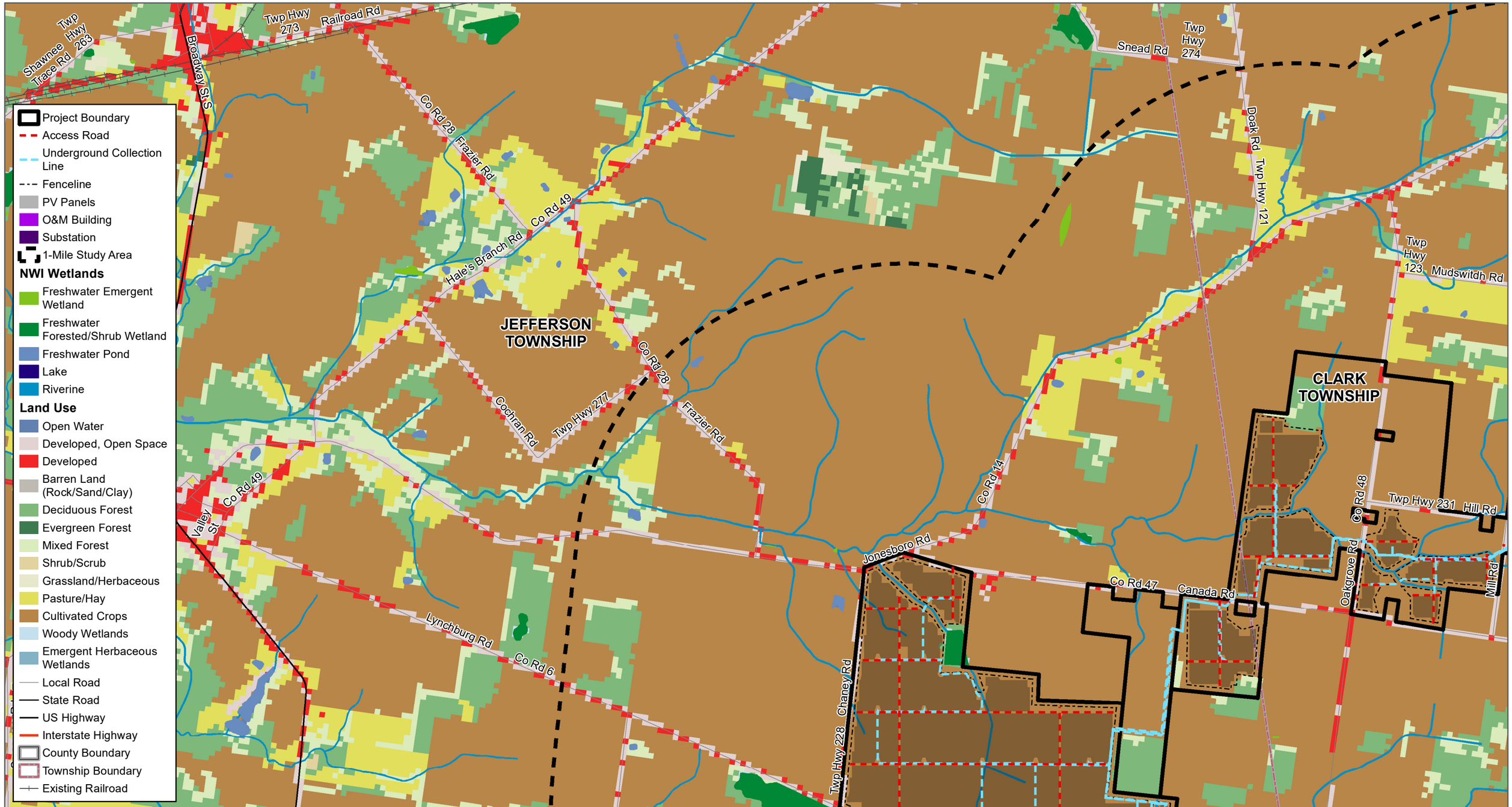

This map and all data contained within are supplied as is with no warranty. Cardno Inc. expressly disclaims responsibility for damages or liability from any claims that may arise out of the use or misuse of this map. It is the sole responsibility of the user to determine if the data on this map meets the user's needs. This map was not created as survey data, nor should it be used as such. It is the user's responsibility to obtain proper survey data, prepared by a licensed surveyor, where required

0 500 1,000 1,500 2,000 2,500 3,000 Feet

0 250 500 750 1,000 Meters

Figure 08-2
Desktop Wetland and Existing Ecological Land Classification Map
(Sheet 1 of 4)

Yellow Wood Solar Energy Project
Clinton County, Ohio

Cardno
121 Continental Drive, Newark, DE 19713 USA
Phone (+1) 302-395-1919 Fax (+1) 302-395-1920
www.cardno.com

Date Created: 1/27/2021 Date Revised: 1/27/2021 File Path: S:\GIS\Invenergy\Yellow Wood Solar Project\MXD\OPSB Figures\Figure 08-2 - Desktop Wetland and Existing Ecological Land Classification Map.mxd
GIS Analyst: Peter.Marsey

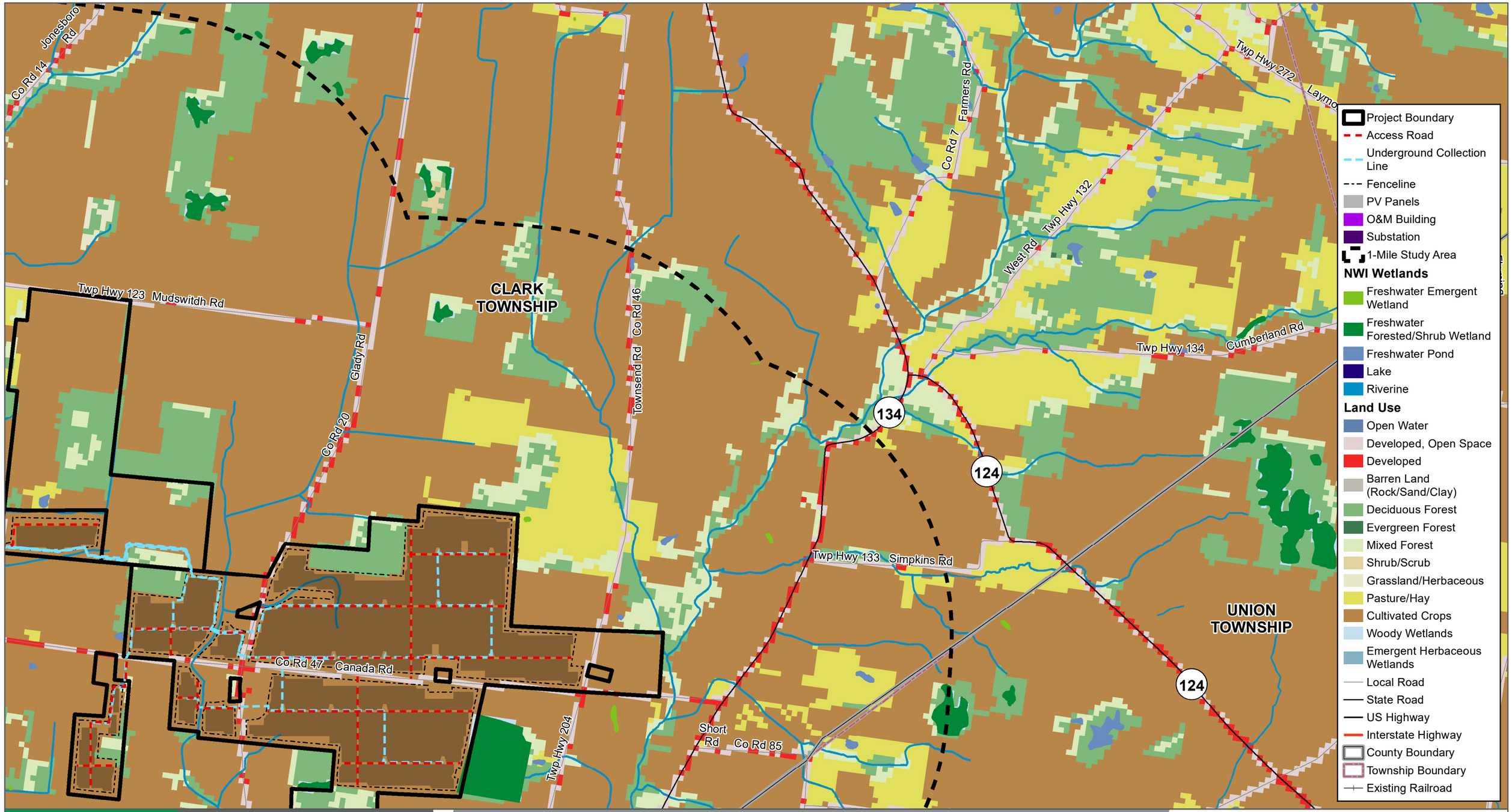

N

This map and all data contained within are supplied as is with no warranty. Cardno Inc. expressly disclaims responsibility for damages or liability from any claims that may arise out of the use or misuse of this map. It is the sole responsibility of the user to determine if the data on this map meets the user's needs. This map was not created as survey data, nor should it be used as such. It is the user's responsibility to obtain proper survey data, prepared by a licensed surveyor, where required

0 500 1,000 1,500 2,000 2,500 3,000 Feet

0 250 500 750 1,000 Meters

Figure 08-2
Desktop Wetland and Existing Ecological Land Classification Map (Sheet 2 of 4)

Yellow Wood Solar Energy Project
Clinton County, Ohio

Cardno

121 Continental Drive, Newark, DE 19713 USA
Phone (+1) 302-395-1919 Fax (+1) 302-395-1920
www.cardno.com

Date Created: 1/27/2021 Date Revised: 1/27/2021 File Path: S:\GIS\Invenergy\Yellow Wood Solar Project\MXD\OPSB Figures\Figure 08-2 - Desktop Wetland and Existing Ecological Land Classification Map.mxd
GIS Analyst: Peter.Marsey

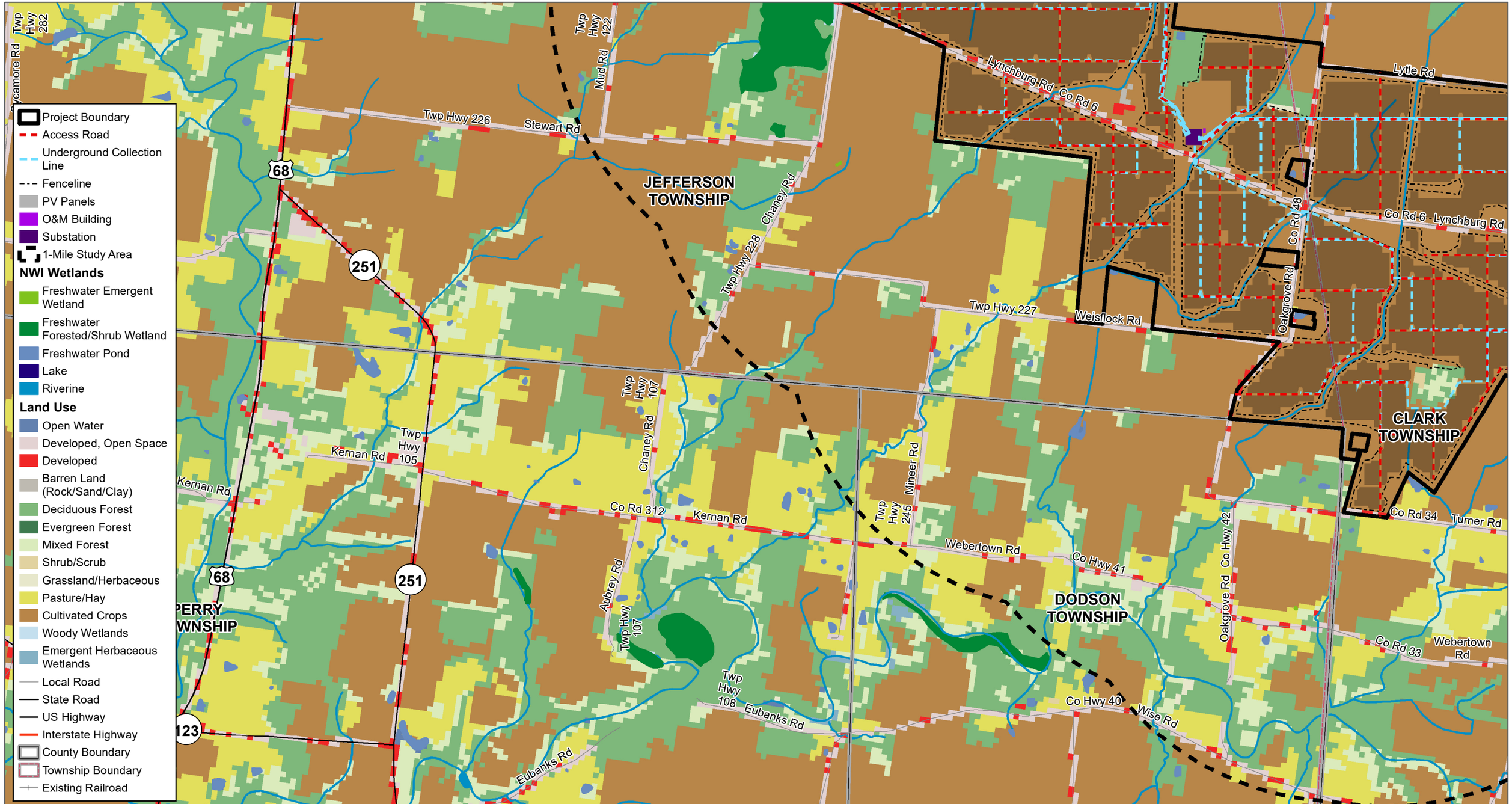

This map and all data contained within are supplied as is with no warranty. Cardno Inc. expressly disclaims responsibility for damages or liability from any claims that may arise out of the use or misuse of this map. It is the sole responsibility of the user to determine if the data on this map meets the user's needs. This map was not created as survey data, nor should it be used as such. It is the user's responsibility to obtain proper survey data, prepared by a licensed surveyor, where required

0 500 1,000 1,500 2,000 2,500 3,000 Feet

0 250 500 750 1,000 Meters

Figure 08-2
Desktop Wetland and Existing Ecological Land Classification Map
(Sheet 3 of 4)

Yellow Wood Solar Energy Project
Clinton County, Ohio

Cardno
121 Continental Drive, Newark, DE 19713 USA
Phone (+1) 302-395-1919 Fax (+1) 302-395-1920
www.cardno.com

Date Created: 1/27/2021 Date Revised: 1/27/2021 File Path: S:\GIS\Invenergy\Yellow Wood Solar Project\MXD\OPSB Figures\Figure 08-2 - Desktop Wetland and Existing Ecological Land Classification Map.mxd
GIS Analyst: Peter.Marsey

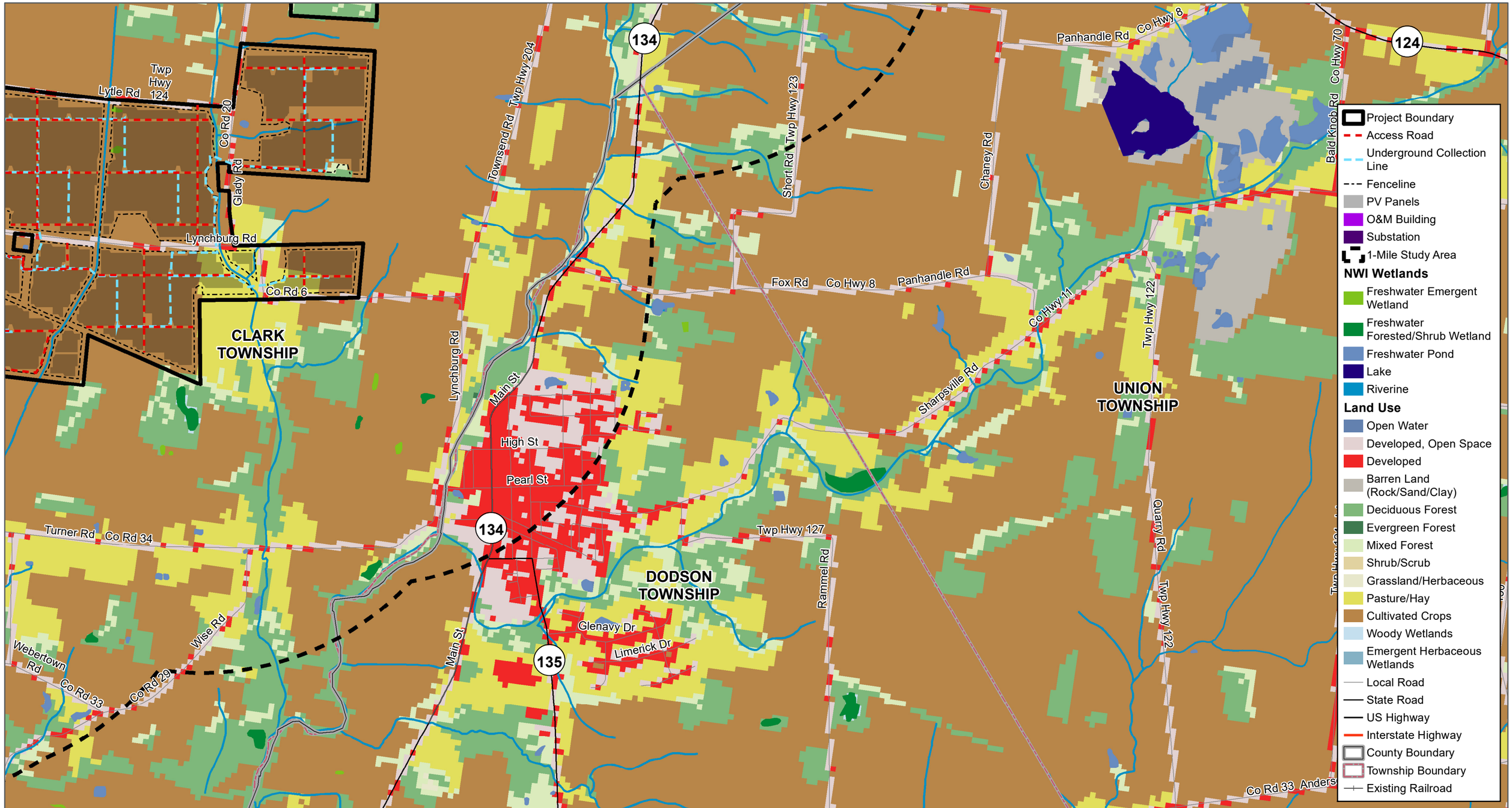

This map and all data contained within are supplied as is with no warranty. Cardno Inc. expressly disclaims responsibility for damages or liability from any claims that may arise out of the use or misuse of this map. It is the sole responsibility of the user to determine if the data on this map meets the user's needs. This map was not created as survey data, nor should it be used as such. It is the user's responsibility to obtain proper survey data, prepared by a licensed surveyor, where required

0 500 1,000 1,500 2,000 2,500 3,000 Feet

0 250 500 750 1,000 Meters

Figure 08-2
Desktop Wetland and Existing Ecological Land Classification Map
(Sheet 4 of 4)

Yellow Wood Solar Energy Project
Clinton County, Ohio

Cardno

121 Continental Drive, Newark, DE 19713 USA
Phone (+1) 302-395-1919 Fax (+1) 302-395-1920
www.cardno.com

Date Created: 1/27/2021 Date Revised: 1/27/2021 File Path: S:\GIS\Invenergy\Yellow Wood Solar Project\MXD\OPSB Figures\Figure 08-2 - Desktop Wetland and Existing Ecological Land Classification Map.mxd
GIS Analyst: Peter.Marsey

Figure 08-3
Wildlife/Conservation Areas Map

Cardno

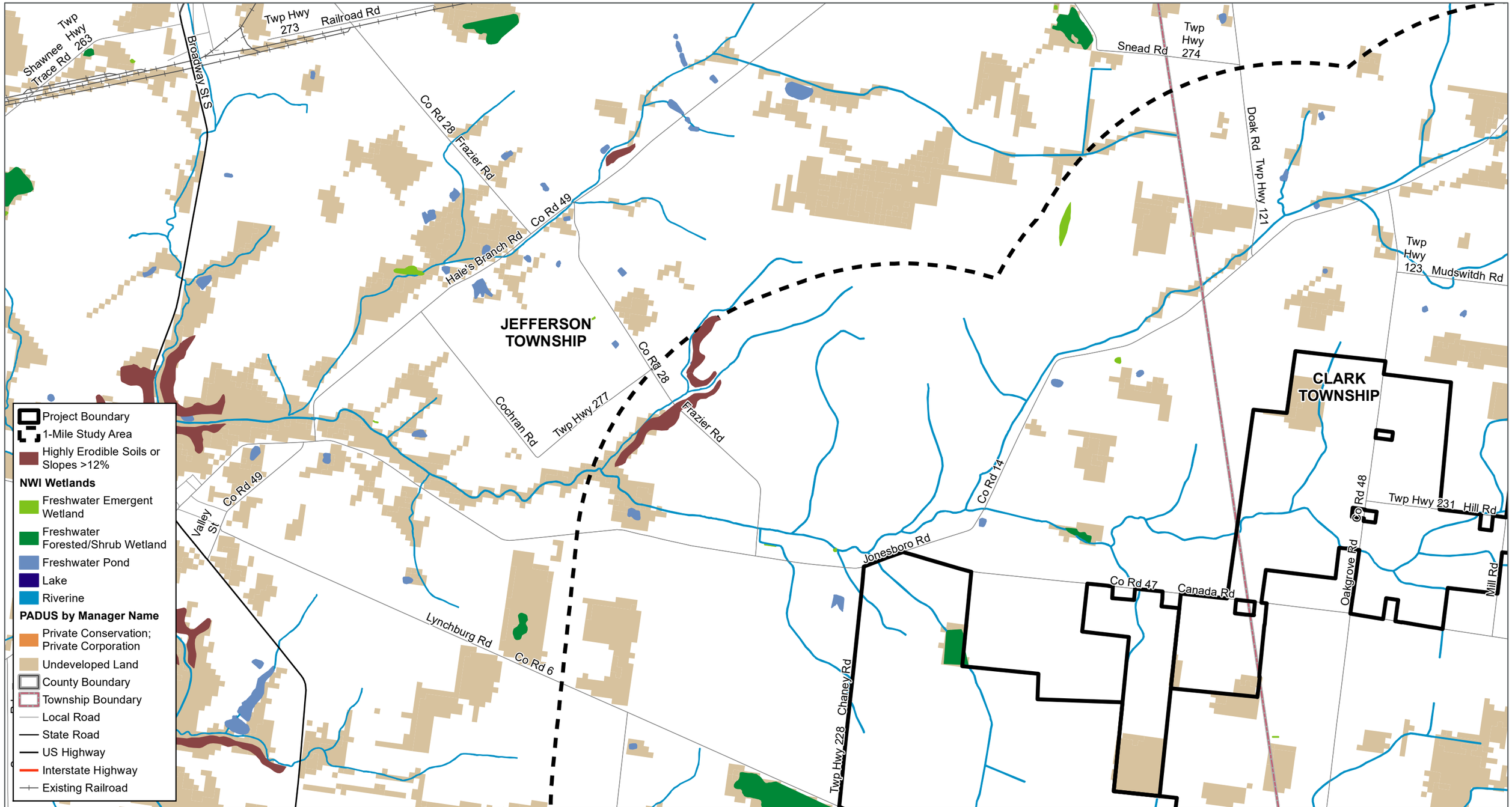

This map and all data contained within are supplied as is with no warranty. Cardno Inc. expressly disclaims responsibility for damages or liability from any claims that may arise out of the use or misuse of this map. It is the sole responsibility of the user to determine if the data on this map meets the user's needs. This map was not created as survey data, nor should it be used as such. It is the user's responsibility to obtain proper survey data, prepared by a licensed surveyor, where required

0 500 1,000 1,500 2,000 2,500 3,000 Feet

0 250 500 750 1,000 Meters

Figure 08-3
Wildlife/Conservation Areas Map
(Sheet 1 of 4)

Yellow Wood Solar Energy Project
Clinton County, Ohio

Cardno

121 Continental Drive, Newark, DE 19713 USA
Phone (+1) 302-395-1919 Fax (+1) 302-395-1920
www.cardno.com

Date Created: 1/27/2021 Date Revised: 1/27/2021 File Path: S:\GIS\Invenergy\Yellow Wood Solar Project\MXD\OPSB Figures\Figure 08-3 - Wildlife_Conservation Areas Map.mxd
GIS Analyst: Peter.Marsey

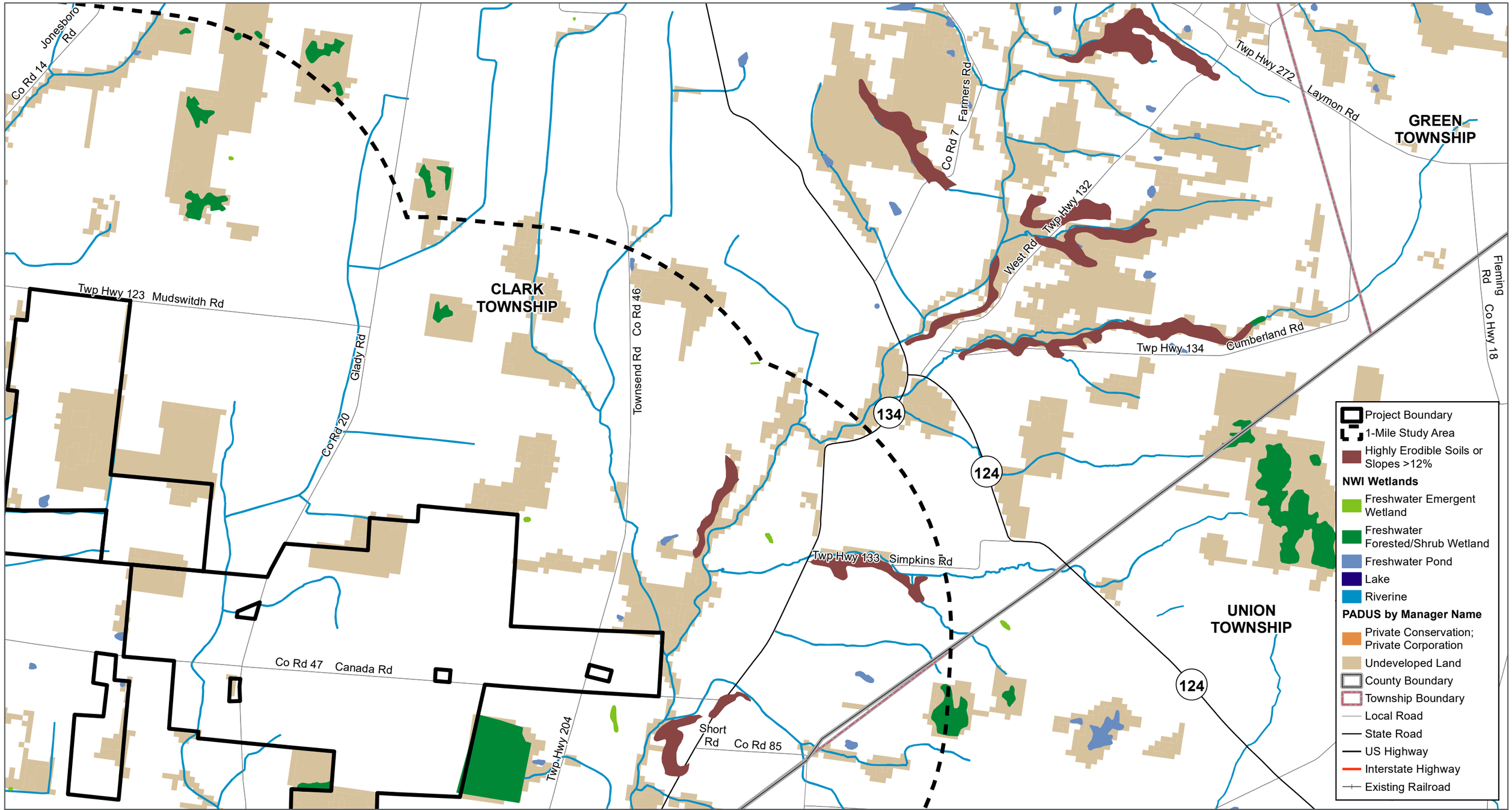

This map and all data contained within are supplied as is with no warranty. Cardno Inc. expressly disclaims responsibility for damages or liability from any claims that may arise out of the use or misuse of this map. It is the sole responsibility of the user to determine if the data on this map meets the user's needs. This map was not created as survey data, nor should it be used as such. It is the user's responsibility to obtain proper survey data, prepared by a licensed surveyor, where required

0 500 1,000 1,500 2,000 2,500 3,000 Feet

0 250 500 750 1,000 Meters

Figure 08-3
Wildlife/Conservation Areas Map
(Sheet 2 of 4)

Yellow Wood Solar Energy Project
Clinton County, Ohio

Cardno

121 Continental Drive, Newark, DE 19713 USA
Phone (+1) 302-395-1919 Fax (+1) 302-395-1920
www.cardno.com

Date Created: 1/27/2021 Date Revised: 1/27/2021 File Path: S:\GIS\Invenergy\Yellow Wood Solar Project\MXD\OPSB Figures\Figure 08-3 - Wildlife_Conservation Areas Map.mxd
GIS Analyst: Peter.Marsey

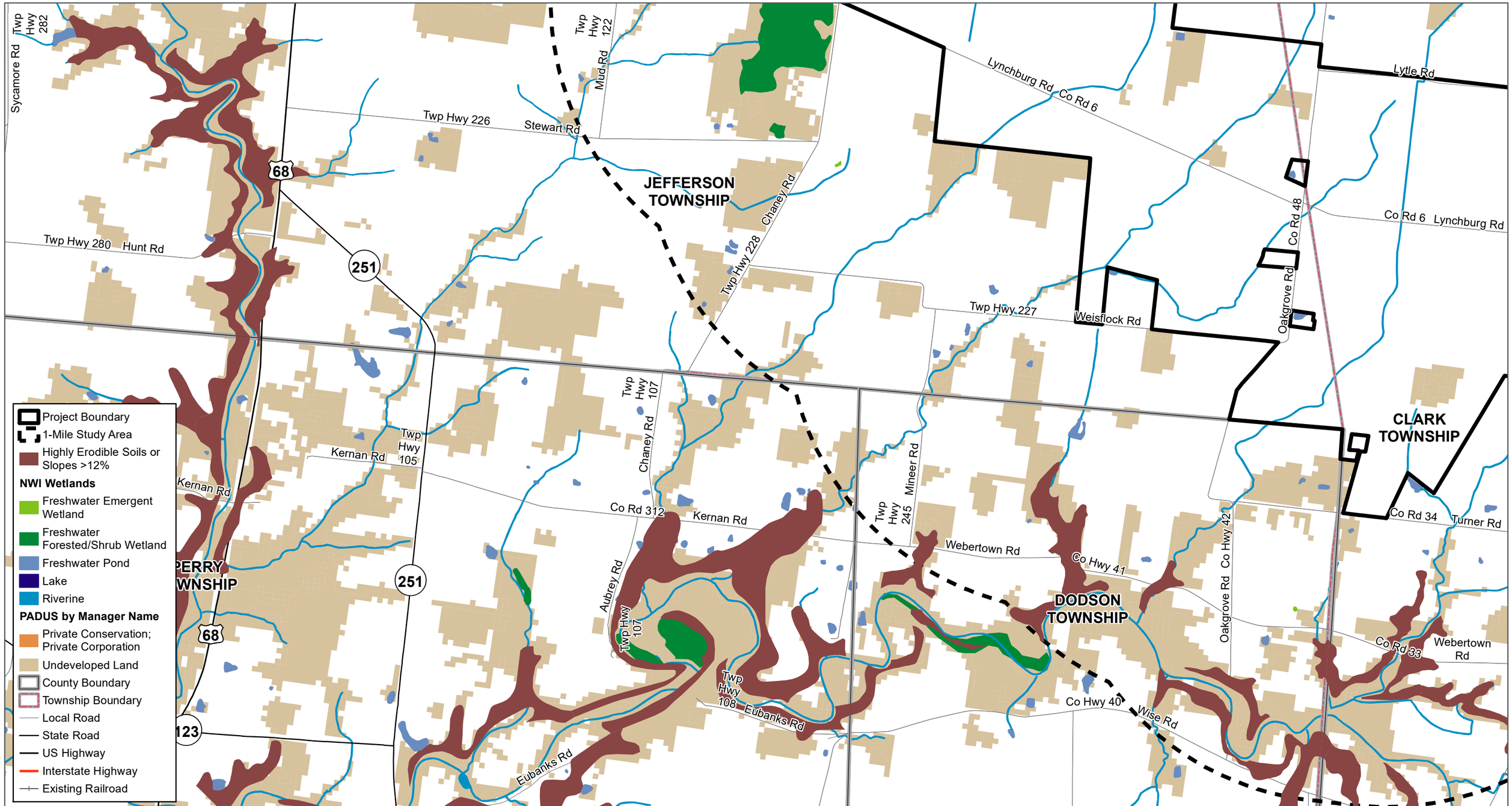

This map and all data contained within are supplied as is with no warranty. Cardno Inc. expressly disclaims responsibility for damages or liability from any claims that may arise out of the use or misuse of this map. It is the sole responsibility of the user to determine if the data on this map meets the user's needs. This map was not created as survey data, nor should it be used as such. It is the user's responsibility to obtain proper survey data, prepared by a licensed surveyor, where required

0 500 1,000 1,500 2,000 2,500 3,000 Feet

0 250 500 750 1,000 Meters

Figure 08-3
Wildlife/Conservation Areas Map
(Sheet 3 of 4)

Yellow Wood Solar Energy Project
Clinton County, Ohio

Cardno

121 Continental Drive, Newark, DE 19713 USA
Phone (+1) 302-395-1919 Fax (+1) 302-395-1920
www.cardno.com

Date Created: 1/27/2021 Date Revised: 1/27/2021 File Path: S:\GIS\Invenergy\Yellow Wood Solar Project\MXD\OPSB Figures\Figure 08-3 - Wildlife_Conservation Areas Map.mxd
GIS Analyst: Peter.Marsey

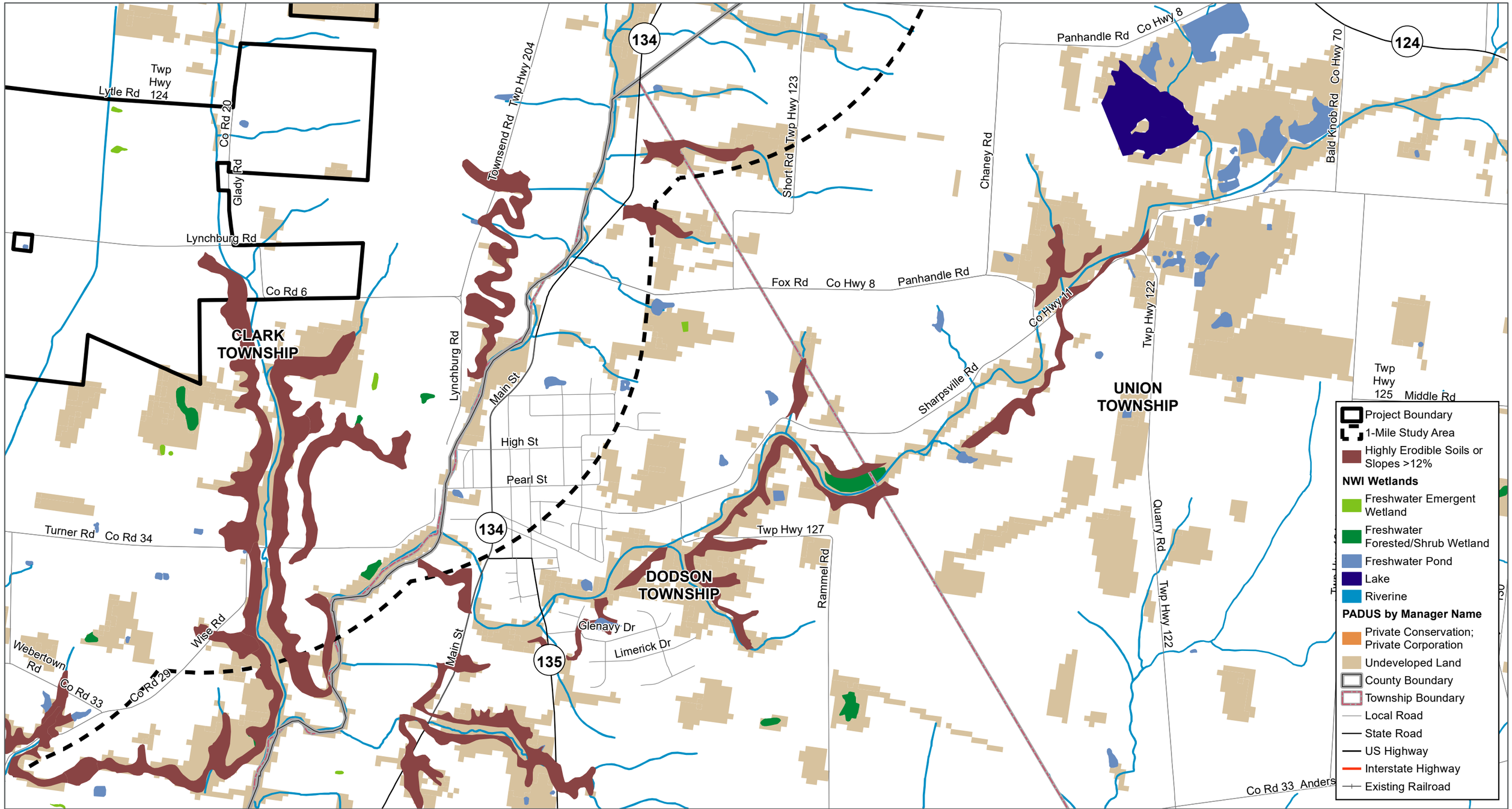

This map and all data contained within are supplied as is with no warranty. Cardno Inc. expressly disclaims responsibility for damages or liability from any claims that may arise out of the use or misuse of this map. It is the sole responsibility of the user to determine if the data on this map meets the user's needs. This map was not created as survey data, nor should it be used as such. It is the user's responsibility to obtain proper survey data, prepared by a licensed surveyor, where required

0 500 1,000 1,500 2,000 2,500 3,000 Feet

0 250 500 750 1,000 Meters

Figure 08-3
Wildlife/Conservation Areas Map
(Sheet 4 of 4)

Yellow Wood Solar Energy Project
Clinton County, Ohio

Cardno

121 Continental Drive, Newark, DE 19713 USA
Phone (+1) 302-395-1919 Fax (+1) 302-395-1920
www.cardno.com

Date Created: 1/27/2021 Date Revised: 1/27/2021 File Path: S:\GIS\Invenergy\Yellow Wood Solar Project\MXD\OPSB Figures\Figure 08-3 - Wildlife_Conservation Areas Map.mxd
GIS Analyst: Peter.Marsey

Figure 08-4
Wetland Field Delineation Map

Cardno

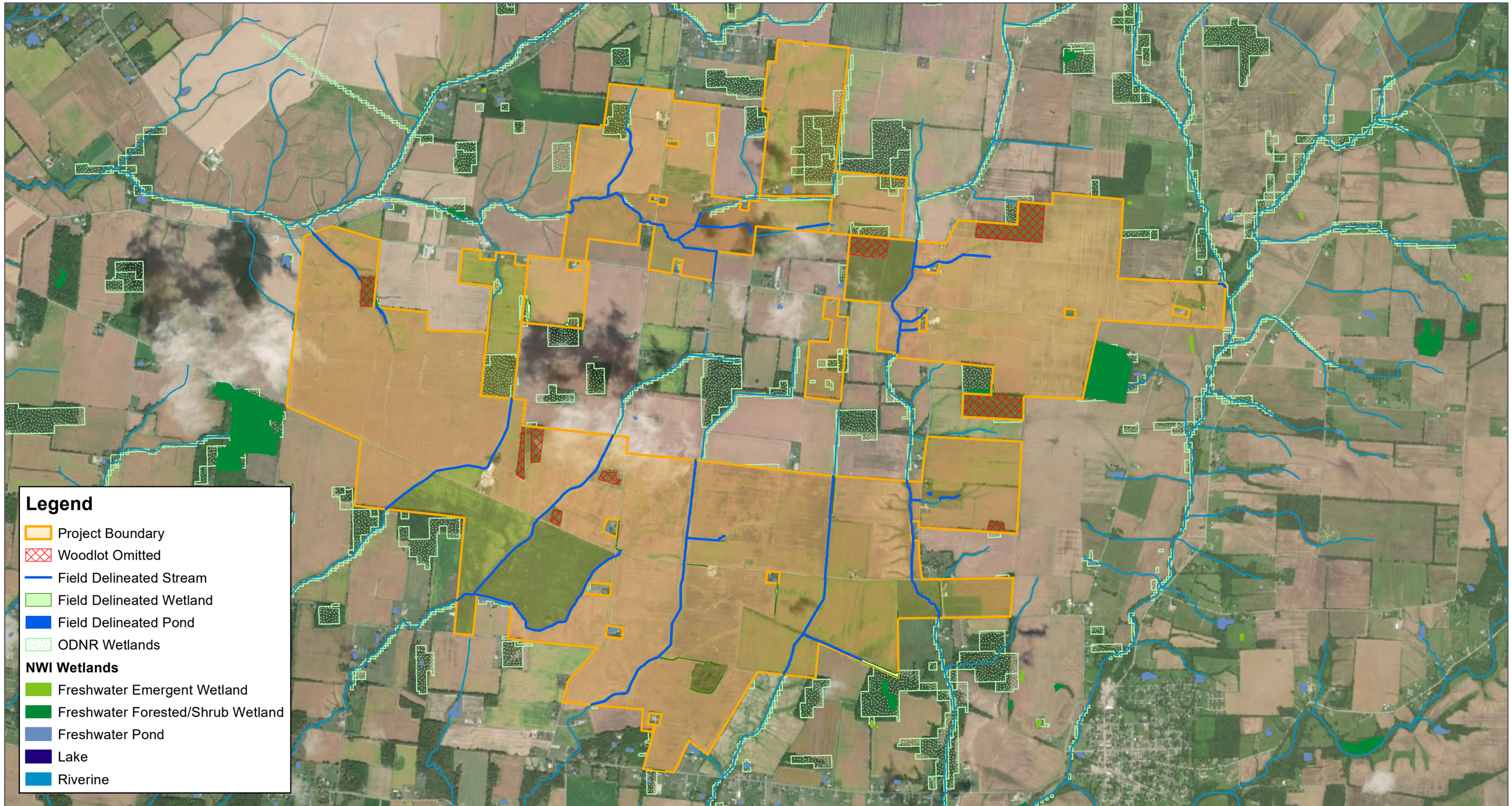

Image: 2017

This map and all data contained within are supplied as is with no warranty. Cardno Inc. expressly disclaims responsibility for damages or liability from any claims that may arise out of the use or misuse of this map. It is the sole responsibility of the user to determine if the data on this map meets the user's needs. This map was not created as survey data, nor should it be used as such. It is the user's responsibility to obtain proper survey data, prepared by a licensed surveyor, where required

0 1,000 2,000 3,000 4,000 Feet

0 250 500 750 1,000 1,250 Meters

Figure 08-4 - Wetland Field Delineation Map

Yellow Wood Solar Energy Project
Clinton County, Ohio

Cardno

121 Continental Drive, Newark, DE 19713 USA
Phone (+1) 302-395-1919 Fax (+1) 302-395-1920
www.cardno.com

Date Created: 1/27/2021 Date Revised: 1/27/2021 File Path: S:\GIS\Invenergy\Yellow Wood Solar Project\MXD\OPSB Figures\Figure 08-4 - Wetland Field Delineation Map.mxd
GIS Analyst: Peter.Marsey

Figure 08-5
Zoning Overview

Invenergy

January 27, 2021

DICKINSON WRIGHT PLLC

Date Saved: Wednesday, January 27, 2021 3:03:39 PM Prepared By: DBates Coordinate System: NAD 1983 UTM Zone 17N Path: \\az-cgisarc1\GISDOCS_MXDs\US\OH_Solar\ClintonCo\OPSB_2021\Yellowwood_05_zoning_impact_ArchD.mxd

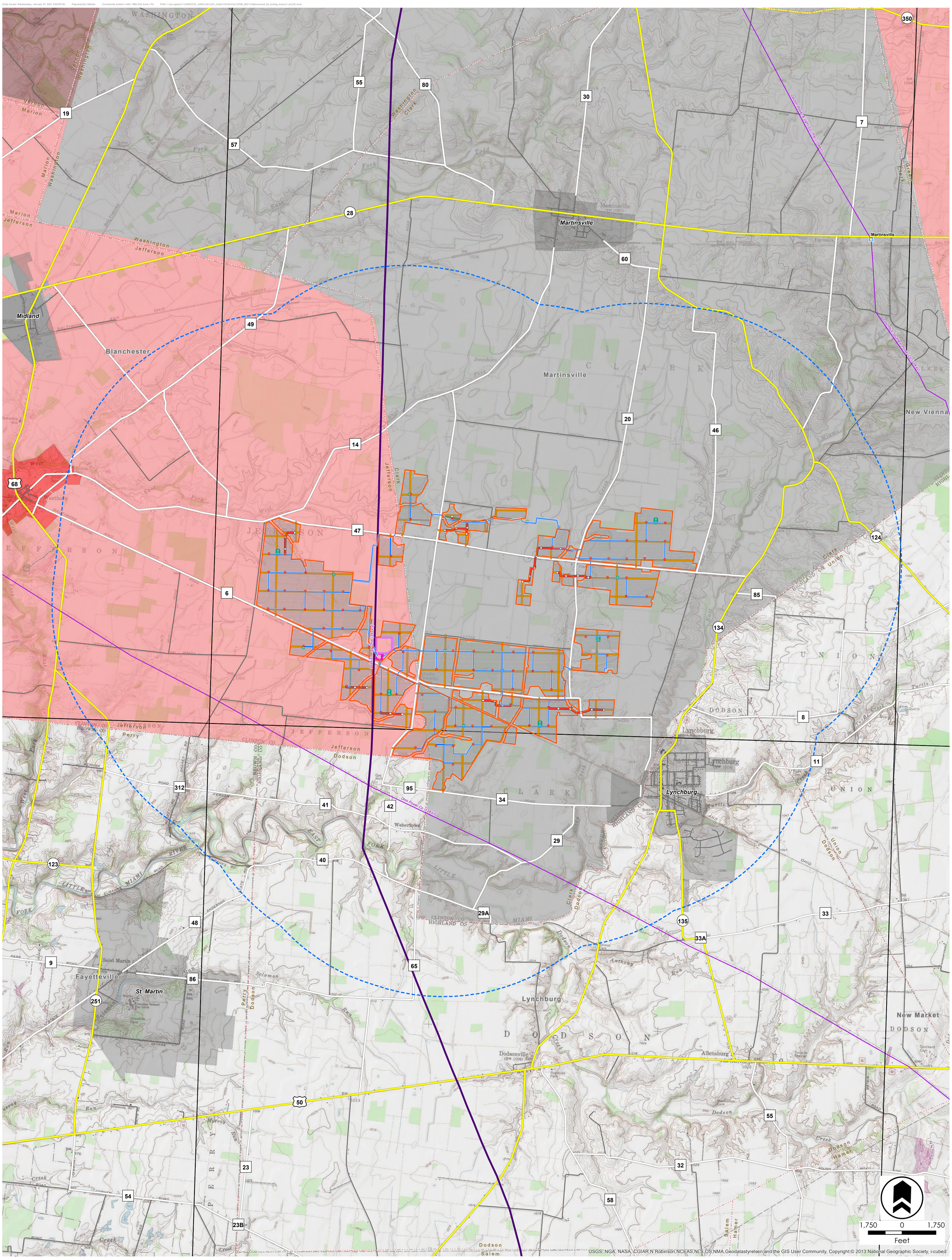

Legend

Project Layout
- Fenceline
- Modules
- Inverter
- Collection
- Access Road
- Substation
- Switchyard
- Project Transmission Line
- O&M Building
- Met Tower
- Landscaping
- Substation Location
- 2 Mile Study Area

Transmission Line
- 100 - 161 kV
- 345 - 500 kV
- Township

County Zoning Districts
- Agriculture – Residential Transition District
- Rural Residential District
- Suburban Residential District
- General Commercial District
- Limited Industrial District
- Unzoned

1:26,680

Zoning Overview

Yellow Wood Solar Energy Center | Clinton County, Ohio

Rev. 00
January 27, 2021

Invenergy