

Figure No. 8-4
Title Ecological Communities Map
Client/Project Birch Solar 1, LLC
Birch Solar Project
Project Location Allen and Auglaize Counties, Ohio
Prepared by JLH on 2020-12-11
TR by CA on 2021-01-23
IR by CMD on 2021-01-23

N

01,0002,000

Feet

(At original document size of 11x17)

1:24,000

Legend

Project Area

0.5 Mile Buffer

Solar Array

Inverter

Substation

Fence

Access Road

Highly Erodible Soil

National Wetlands Inventory Feature

Perennial Stream

Intermittent Stream

Waterbody

Field Delineated Waterway

Field Delineated Wetland

Field Habitat Area

Agricultural Field

New Field

Old Field

Second Growth Deciduous Forest

Developed/Residential

Existing Roadway

Open Water

Notes
1. Coordinate System: NAD 1983 StatePlane Ohio North FIPS 3401 Feet
2. Data Sources: Stantec, Lightsource, USGS, USFWS, NRCS, NADS
3. Orthophotography: 2019 NAIP

Preliminary Design - Not for Construction
 Stantec

Page 1 of 1

Disclaimer: This document has been prepared based on information provided by others as cited in the Notes section. Stantec has not verified the accuracy and/or completeness of this information and shall not be responsible for any errors or omissions which may be incorporated herein as a result. Stantec assumes no responsibility for data supplied in electronic format, and the recipient accepts full responsibility for verifying the accuracy and completeness of the data.

Figure 08-5 Field Survey Map

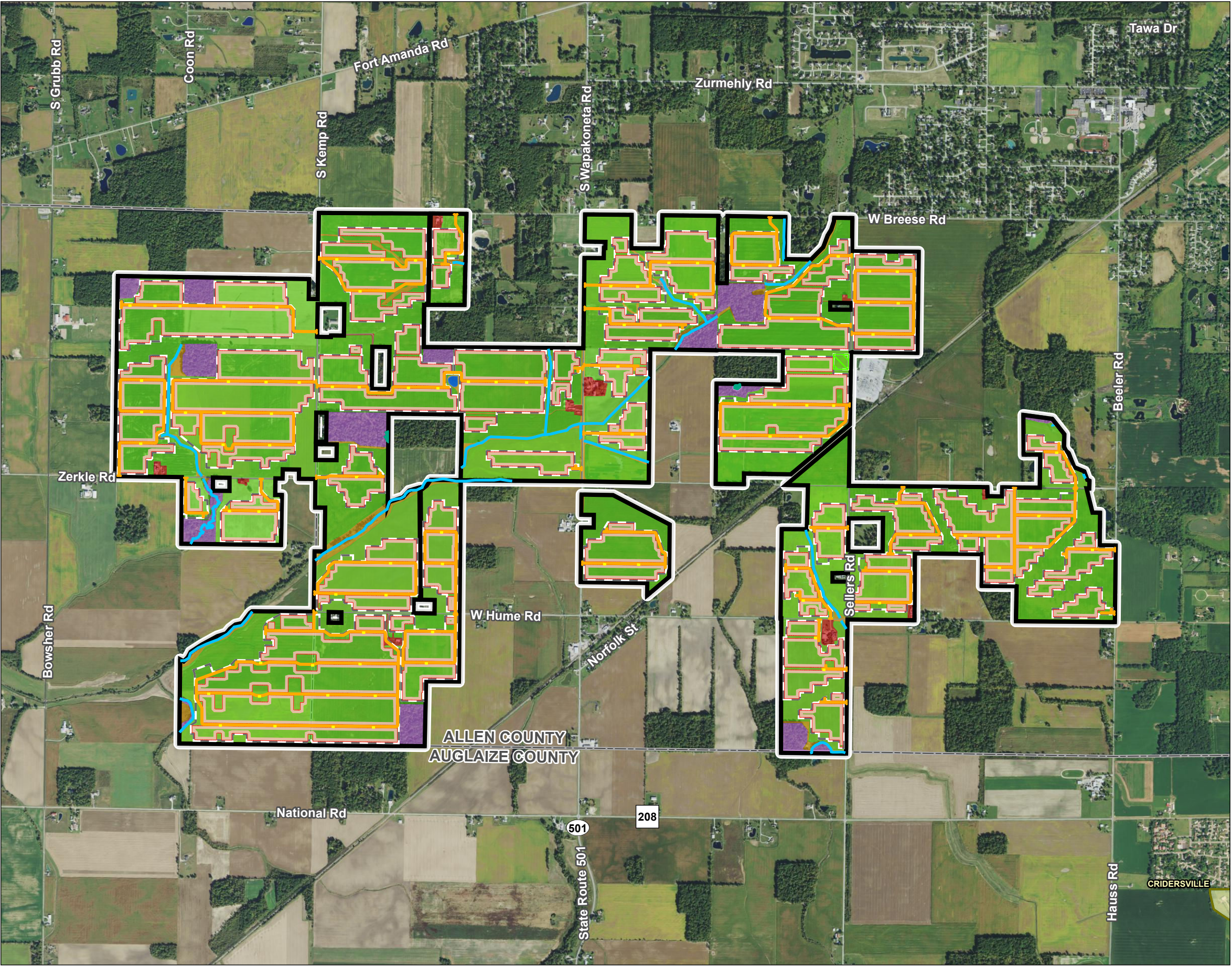


Figure No.
8-5

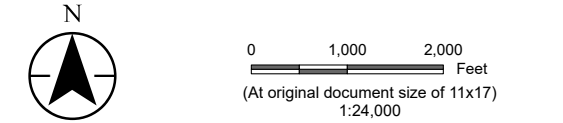
Title
Field Survey Map

Client/Project
Birch Solar 1, LLC
Birch Solar Project

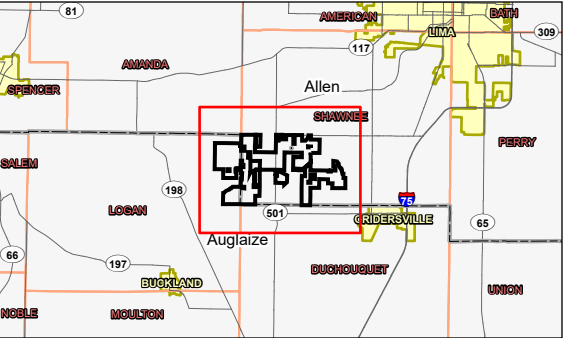
Project Location
Allen and Auglaize Counties, Ohio

2028113238

Prepared by JLH on 2020-12-11
TR by CA on 2021-01-23
IR by CMD on 2021-01-23



- Legend
- Project Area
 - 100 Foot Buffer
 - Solar Array
 - Inverter
 - Substation
 - Fence
 - Access Road
 - Field Delineated Waterway
 - Field Habitat Area
 - Agricultural Field
 - New Field
 - Old Field
 - Second Growth Deciduous Forest
 - Developed/Residential
 - Existing Roadway
 - Wetland
 - Open Water



Notes

- Coordinate System: NAD 1983 StatePlane Ohio North FIPS 3401 Feet
- Data Sources: Stantec, Lightsource, USGS, NADS
- Orthophotography: 2019 NAIP

Preliminary Design - Not for Construction

Stantec

Figure 08-6 Land Use Map

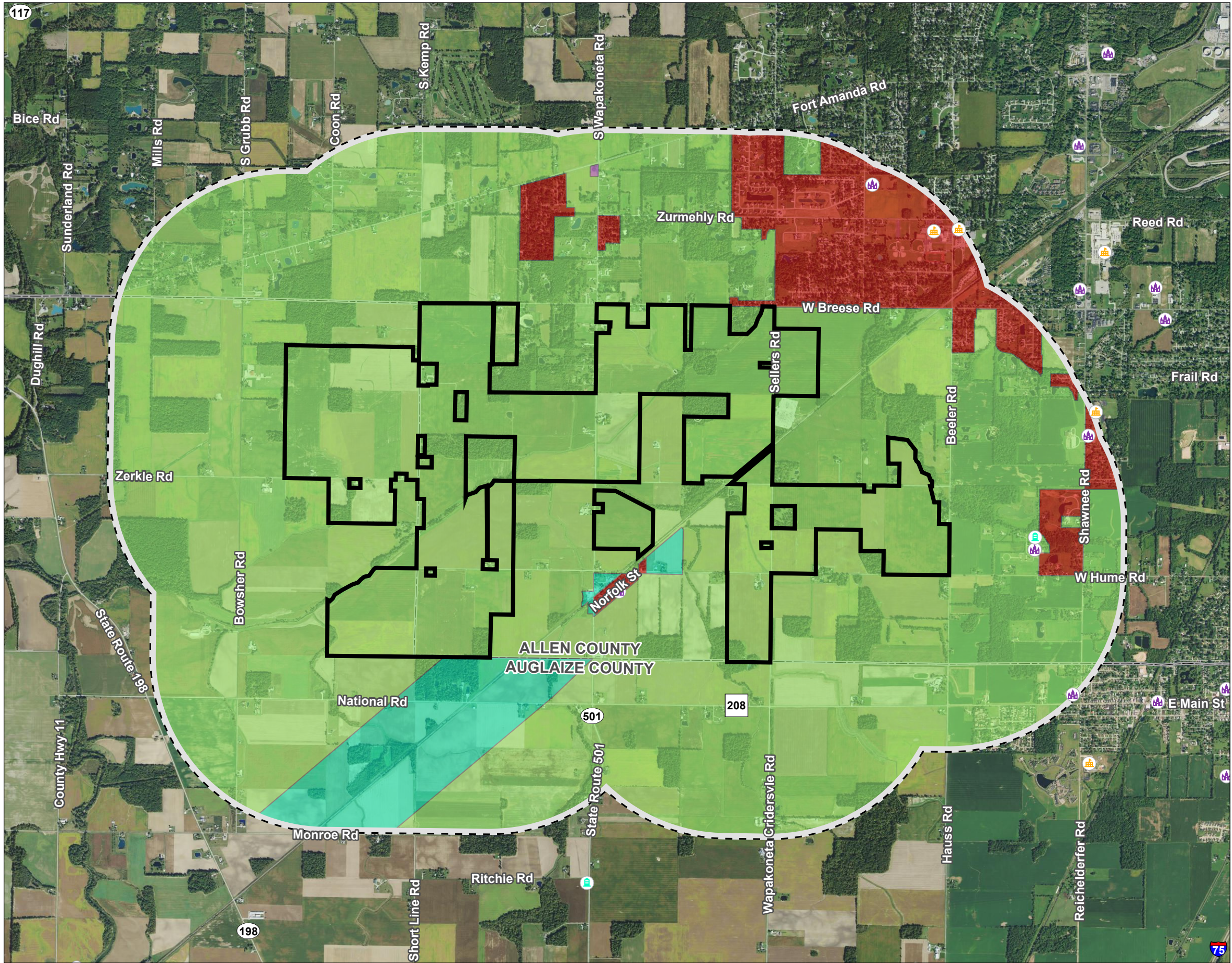


Figure No.
8-6

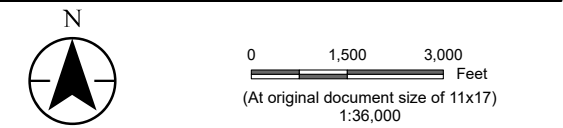
Title
Land Use Map

Client/Project
Birch Solar 1, LLC
Birch Solar Project

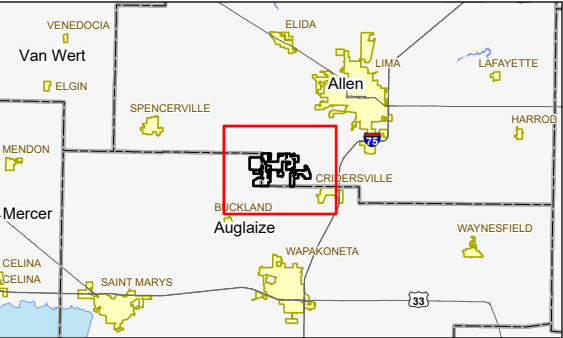
2028113238

Project Location
Allen and Auglaize Counties, Ohio

Prepared by JLH on 2020-12-11
TR by CA on 2021-01-23
IR by CMD on 2021-01-23



- Legend
- Project Area
 - 1 Mile Buffer
 - Cemetery
 - Place of Worship
 - School
- Land Use
- Agricultural
 - Commercial
 - Industrial
 - Residential



Notes

1. Coordinate System: NAD 1983 StatePlane Ohio North FIPS 3401 Feet
2. Data Sources: Stantec, Lightsource, USGS, NADS
3. Orthophotography: 2019 NAIP



Figure 08-7

Cultural and Recreational Map

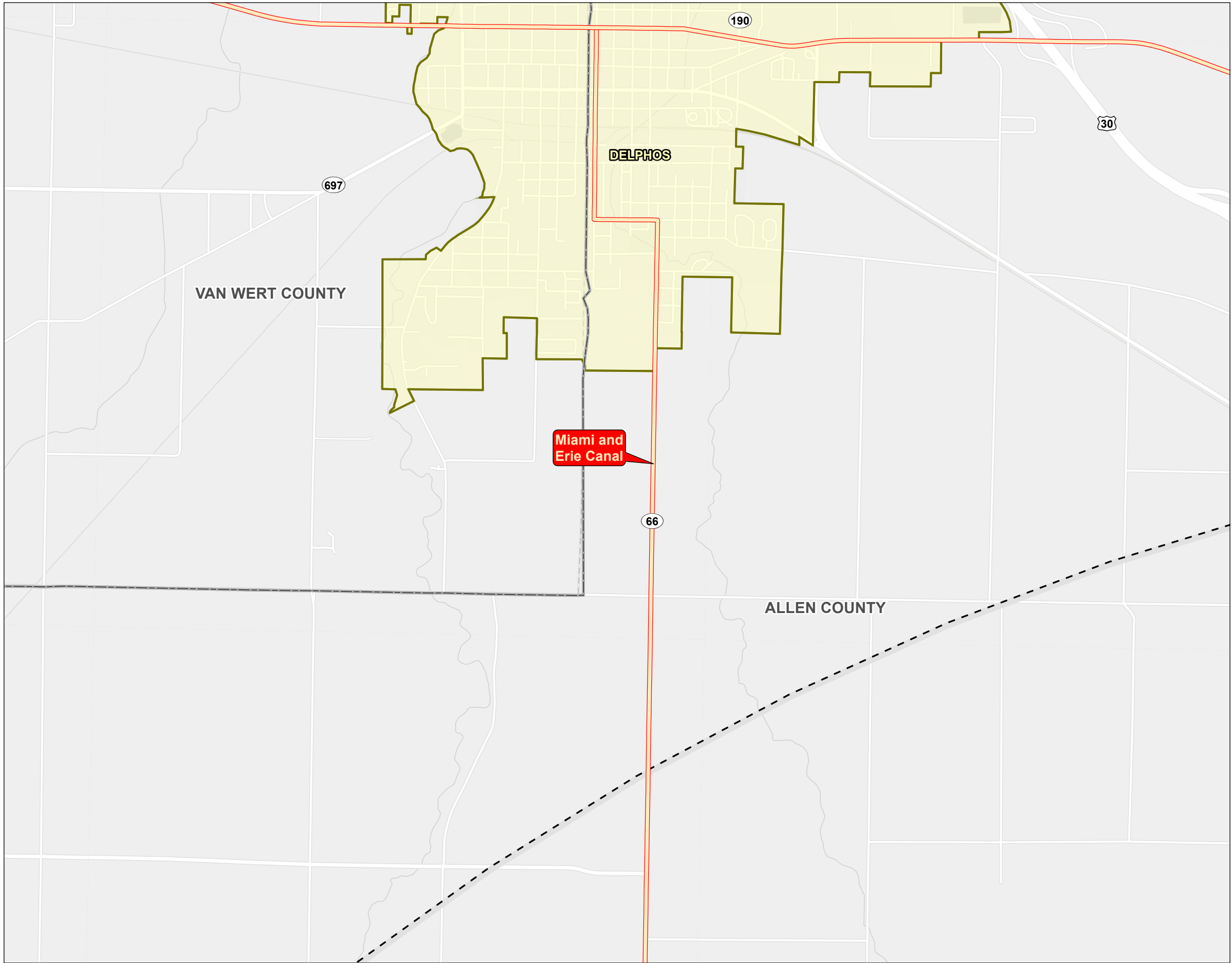


Figure No.
8-7

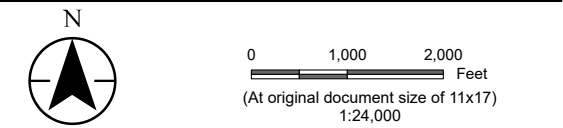
Title
Cultural and Recreational Map

Client/Project
Birch Solar 1, LLC
Birch Solar Project

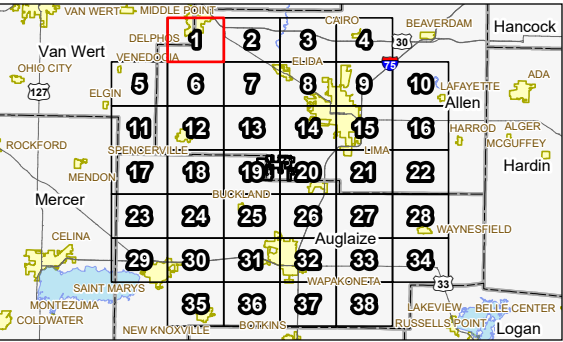
2028113238

Project Location
Allen and Auglaize Counties, Ohio

Prepared by JLH on 2020-12-11
TR by CA on 2021-01-23
IR by CMD on 2021-01-23



- Legend
- Project Area
 - 10 Mile Buffer
 - NRHP Listed Property
 - Wild and Scenic River
 - Scenic Byway
 - Recreation Area
 - ODN Land
 - Municipal Boundary



Notes

1. Coordinate System: NAD 1983 StatePlane Ohio North FIPS 3401 Feet
2. Data Sources: Stantec, Lightsource, USGS, ODN, ODOT, NPS, NADS
3. Background: Esri



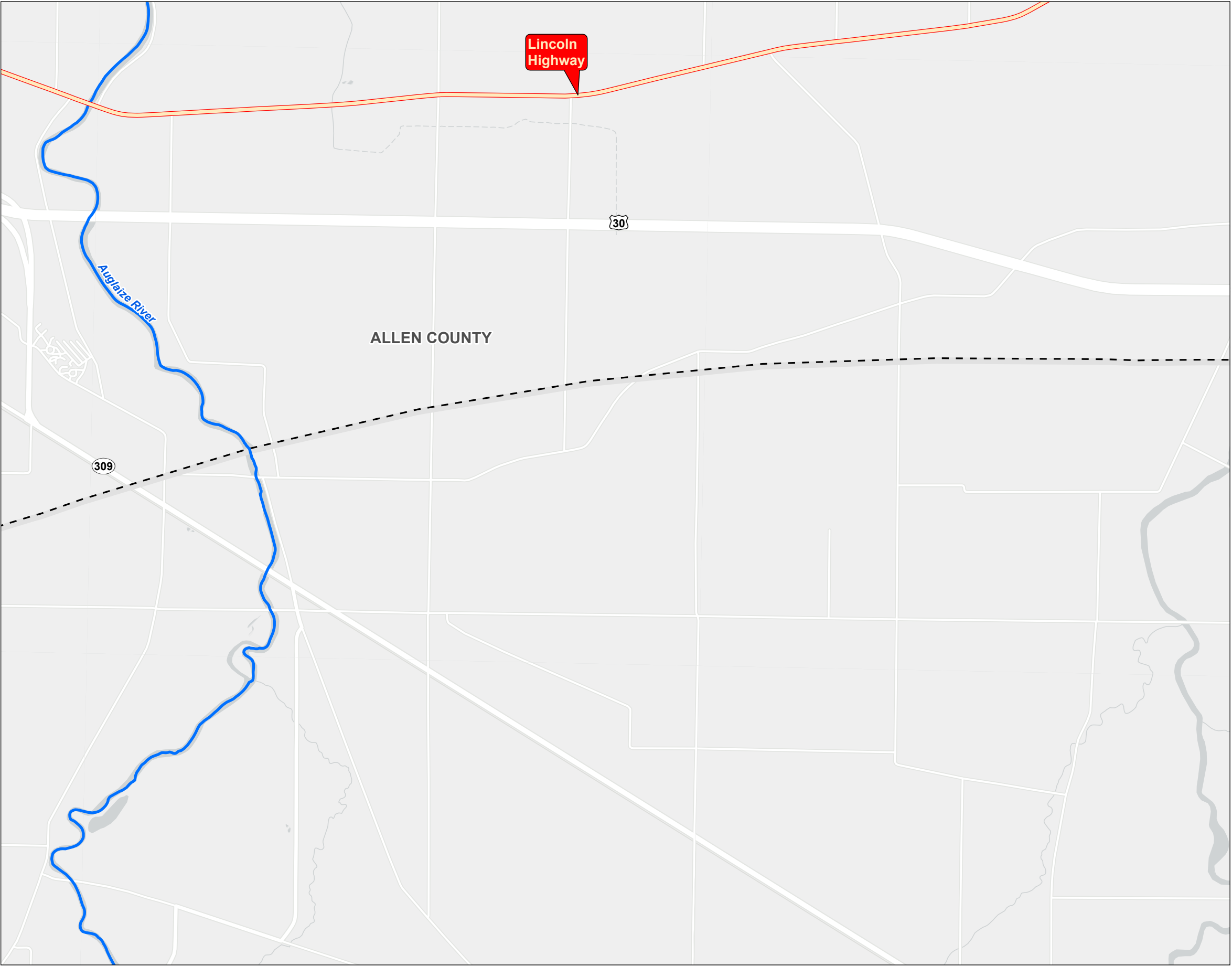


Figure No.
8-7

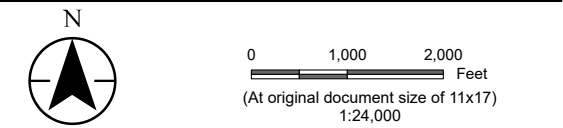
Title
Cultural and Recreational Map

Client/Project
Birch Solar 1, LLC
Birch Solar Project

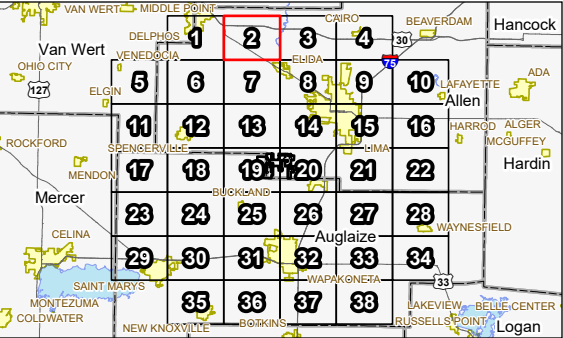
2028113238

Project Location
Allen and Auglaize Counties, Ohio

Prepared by JLH on 2020-12-11
TR by CA on 2021-01-23
IR by CMD on 2021-01-23



- Legend
- Project Area
 - 10 Mile Buffer
 - NRHP Listed Property
 - Wild and Scenic River
 - Scenic Byway
 - Recreation Area
 - ODN Land
 - Municipal Boundary



Notes

1. Coordinate System: NAD 1983 StatePlane Ohio North FIPS 3401 Feet
2. Data Sources: Stantec, Lightsource, USGS, ODN, ODOT, NPS, NADS
3. Background: Esri



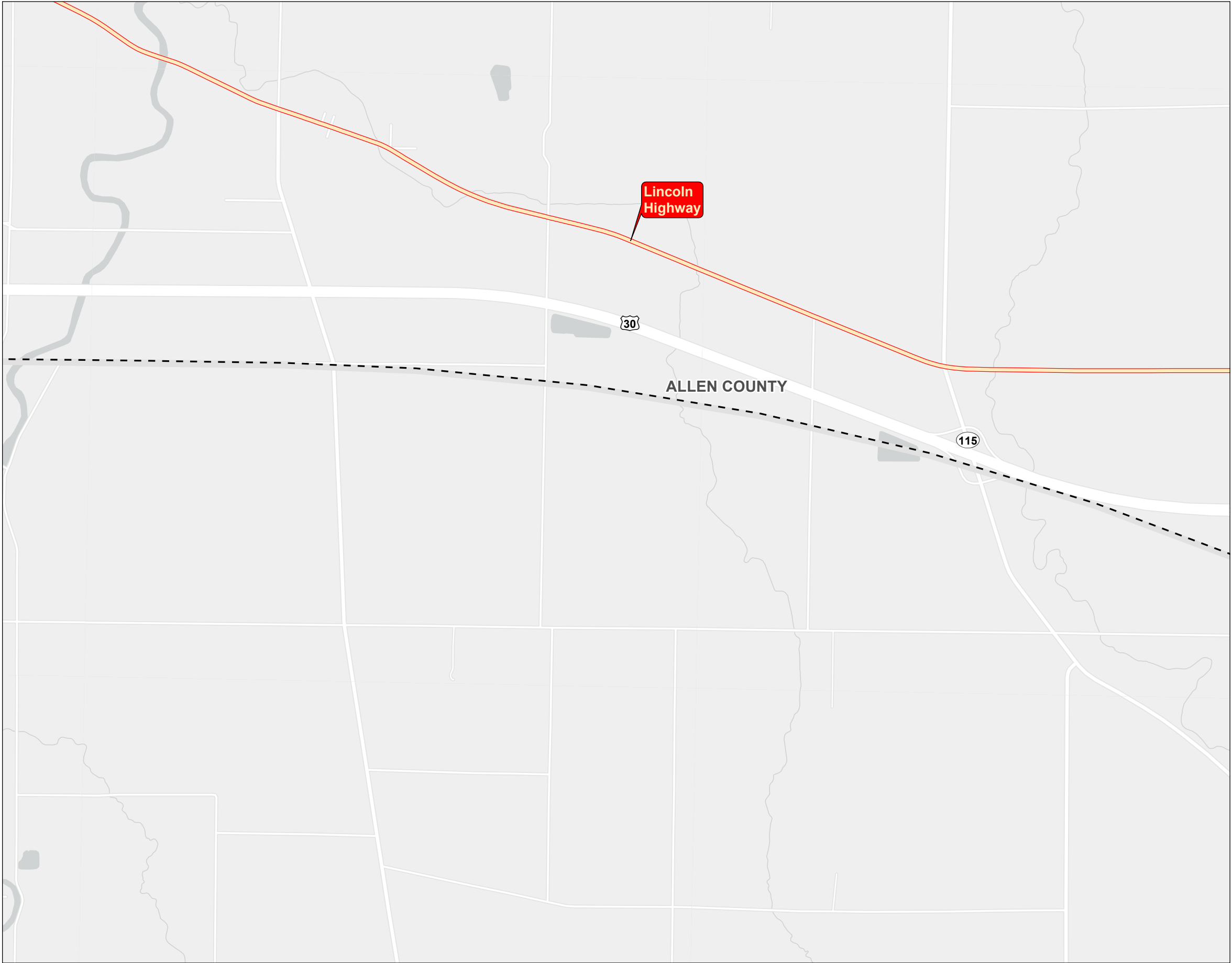


Figure No.
8-7

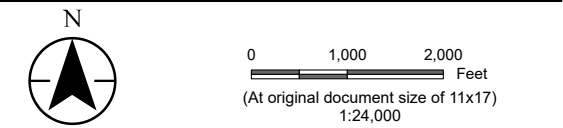
Title
Cultural and Recreational Map

Client/Project
Birch Solar 1, LLC
Birch Solar Project

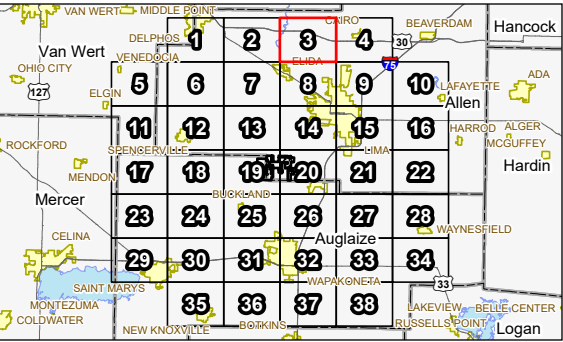
2028113238

Project Location
Allen and Auglaize Counties, Ohio

Prepared by JLH on 2020-12-11
TR by CA on 2021-01-23
IR by CMD on 2021-01-23



- Legend
- Project Area
 - 10 Mile Buffer
 - NRHP Listed Property
 - Wild and Scenic River
 - Scenic Byway
 - Recreation Area
 - ODNr Land
 - Municipal Boundary



Notes

1. Coordinate System: NAD 1983 StatePlane Ohio North FIPS 3401 Feet
2. Data Sources: Stantec, Lightsource, USGS, ODNr, ODOT, NPS, NADS
3. Background: Esri



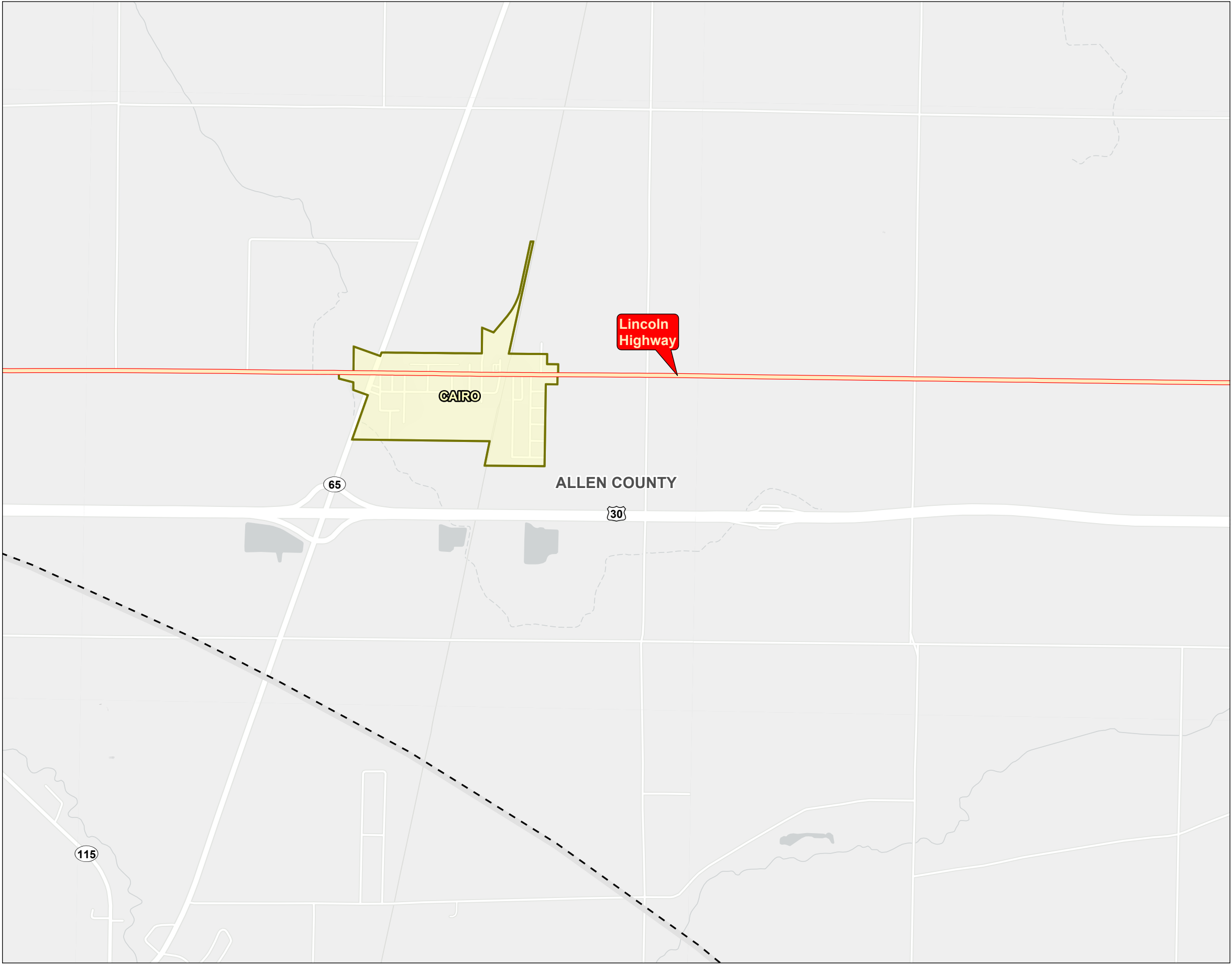


Figure No.
8-7

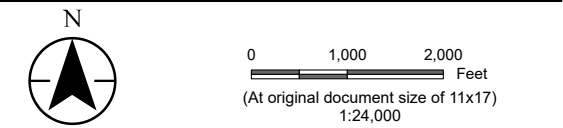
Title
Cultural and Recreational Map

Client/Project
Birch Solar 1, LLC
Birch Solar Project

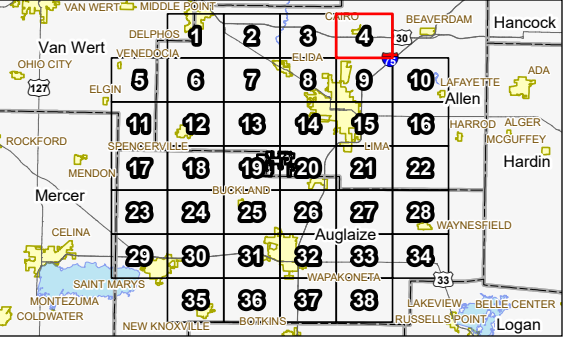
2028113238

Project Location
Allen and Auglaize Counties, Ohio

Prepared by JLH on 2020-12-11
TR by CA on 2021-01-23
IR by CMD on 2021-01-23



- Legend
- Project Area
 - 10 Mile Buffer
 - NRHP Listed Property
 - Wild and Scenic River
 - Scenic Byway
 - Recreation Area
 - ODNR Land
 - Municipal Boundary



Notes

1. Coordinate System: NAD 1983 StatePlane Ohio North FIPS 3401 Feet
2. Data Sources: Stantec, Lightsource, USGS, ODNR, ODOT, NPS, NADS
3. Background: Esri





Figure No.
8-7

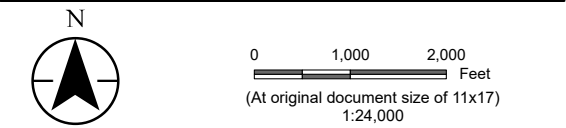
Title
Cultural and Recreational Map

Client/Project
Birch Solar 1, LLC
Birch Solar Project

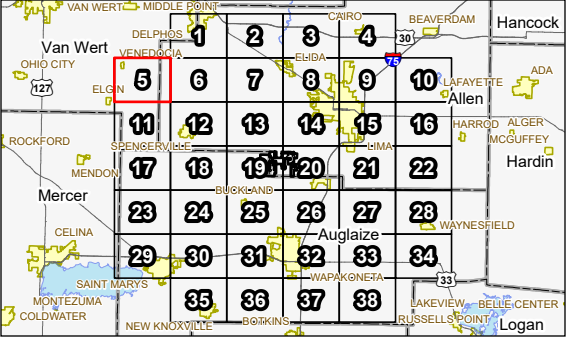
2028113238

Project Location
Allen and Auglaize Counties, Ohio

Prepared by JLH on 2020-12-11
TR by CA on 2021-01-23
IR by CMD on 2021-01-23



- Legend
- Project Area
 - 10 Mile Buffer
 - NRHP Listed Property
 - Wild and Scenic River
 - Scenic Byway
 - Recreation Area
 - ODNR Land
 - Municipal Boundary



Notes

- Coordinate System: NAD 1983 StatePlane Ohio North FIPS 3401 Feet
- Data Sources: Stantec, Lightsource, USGS, ODNR, ODOT, NPS, NADS
- Background: Esri



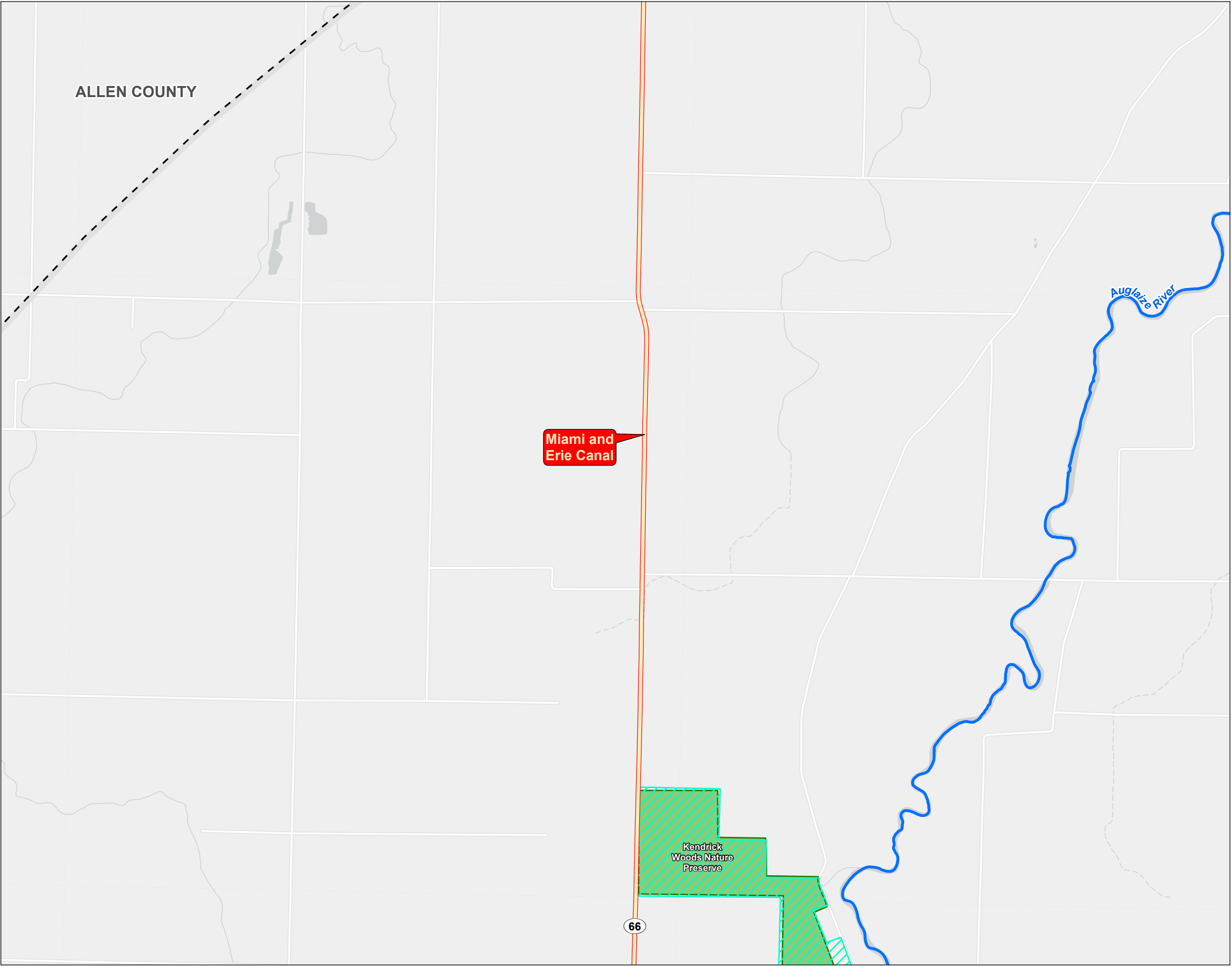


Figure No.
8-7

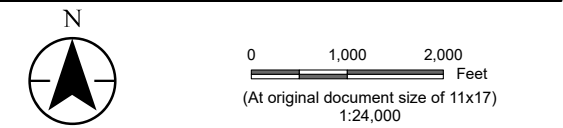
Title
Cultural and Recreational Map

Client/Project
Birch Solar 1, LLC
Birch Solar Project

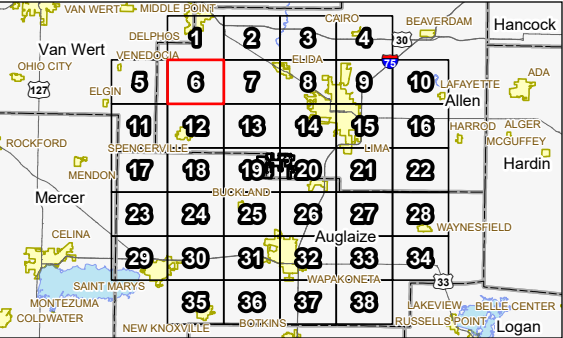
2028113238

Project Location
Allen and Auglaize Counties, Ohio

Prepared by JLH on 2020-12-11
TR by CA on 2021-01-23
IR by CMD on 2021-01-23



- Legend
- Project Area
 - 10 Mile Buffer
 - NRHP Listed Property
 - Wild and Scenic River
 - Scenic Byway
 - Recreation Area
 - ODNR Land
 - Municipal Boundary



Notes

1. Coordinate System: NAD 1983 StatePlane Ohio North FIPS 3401 Feet
2. Data Sources: Stantec, Lightsource, USGS, ODNR, ODOT, NPS, NADS
3. Background: Esri



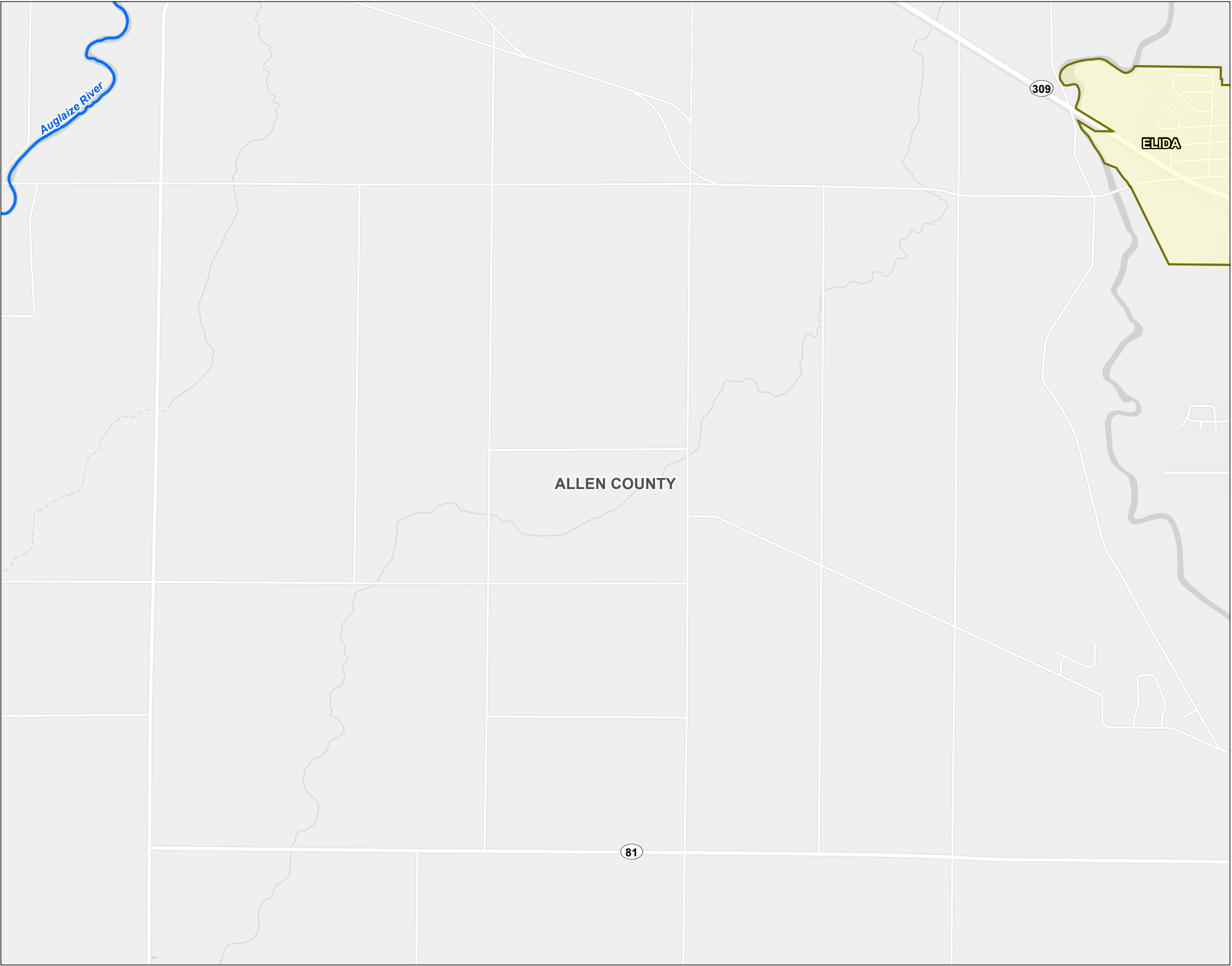


Figure No.
8-7

Title
Cultural and Recreational Map

Client/Project
Birch Solar 1, LLC
Birch Solar Project

2028113238

Project Location
Allen and Auglaize Counties, Ohio

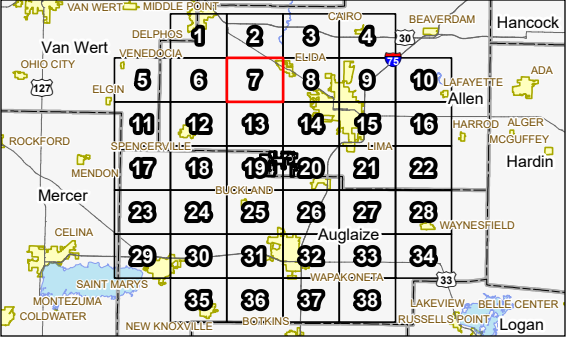
Prepared by JLH on 2020-12-11
TR by CA on 2021-01-23
IR by CMD on 2021-01-23

N

0 1,000 2,000 Feet
(At original document size of 11x17)
1:24,000

Legend

- Project Area
- 10 Mile Buffer
- NRHP Listed Property
- Wild and Scenic River
- Scenic Byway
- Recreation Area
- ODNR Land
- Municipal Boundary



Notes
1. Coordinate System: NAD 1983 StatePlane Ohio North FIPS 3401 Feet
2. Data Sources: Stantec, Lightsource, USGS, ODNR, ODOT, NPS, NADS
3. Background: Esri



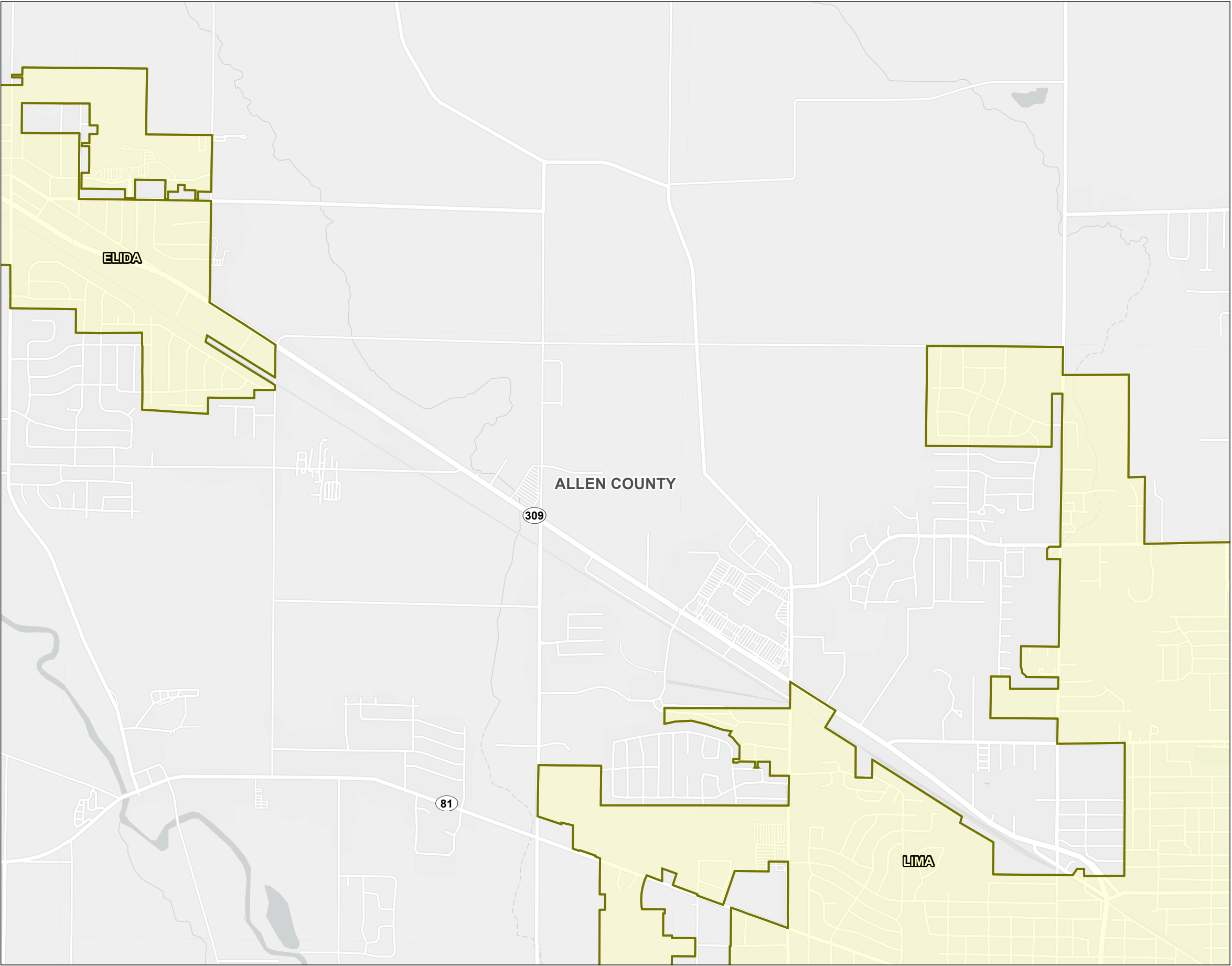


Figure No.
8-7

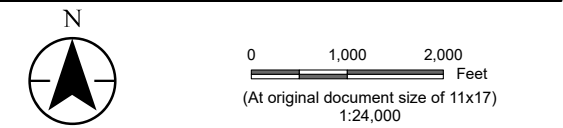
Title
Cultural and Recreational Map

Client/Project
Birch Solar 1, LLC
Birch Solar Project

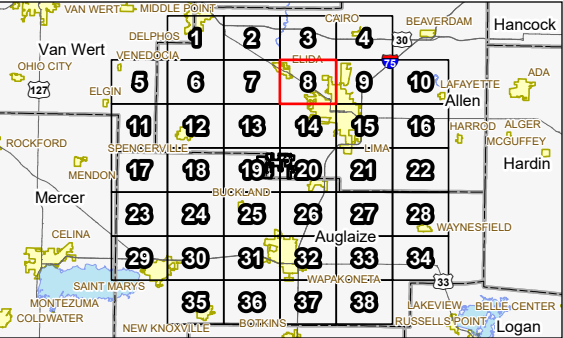
2028113238

Project Location
Allen and Auglaize Counties, Ohio

Prepared by JLH on 2020-12-11
TR by CA on 2021-01-23
IR by CMD on 2021-01-23



- Legend
- Project Area
 - 10 Mile Buffer
 - NRHP Listed Property
 - Wild and Scenic River
 - Scenic Byway
 - Recreation Area
 - ODNr Land
 - Municipal Boundary



Notes

1. Coordinate System: NAD 1983 StatePlane Ohio North FIPS 3401 Feet
2. Data Sources: Stantec, Lightsource, USGS, ODNr, ODOT, NPS, NADS
3. Background: Esri



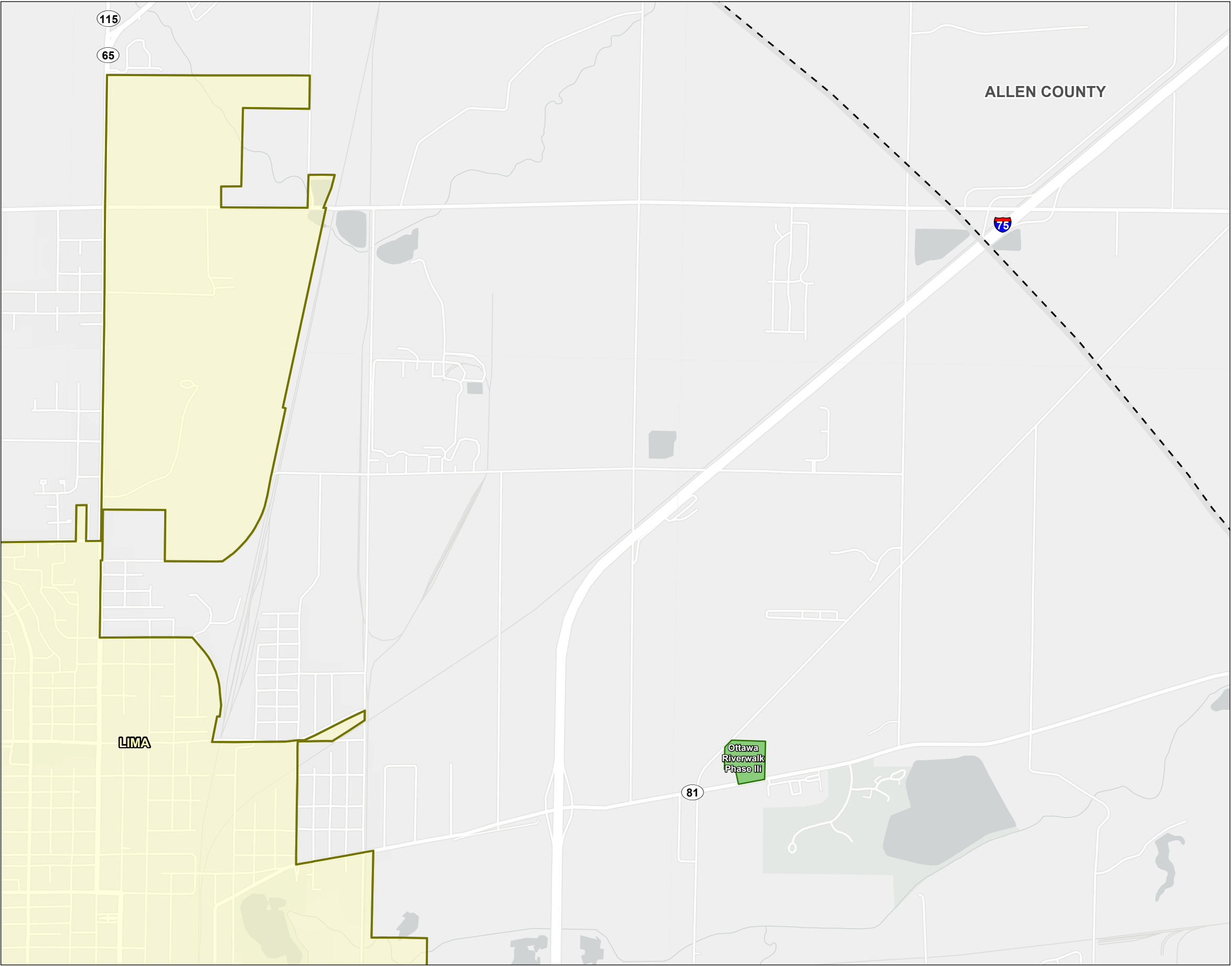


Figure No.
8-7

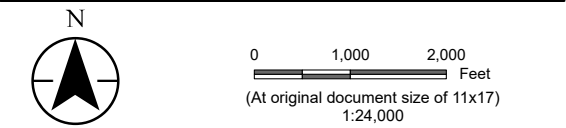
Title
Cultural and Recreational Map

Client/Project
Birch Solar 1, LLC
Birch Solar Project

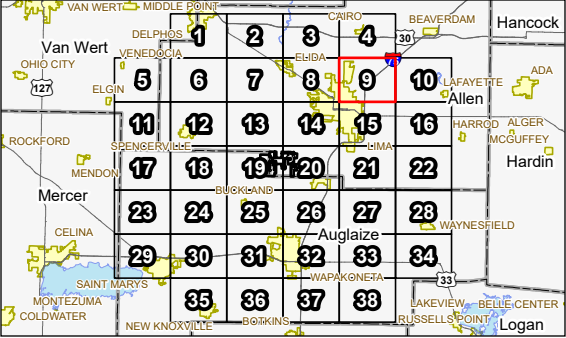
2028113238

Project Location
Allen and Auglaize Counties, Ohio

Prepared by JLH on 2020-12-11
TR by CA on 2021-01-23
IR by CMD on 2021-01-23



- Legend
- Project Area
 - 10 Mile Buffer
 - NRHP Listed Property
 - Wild and Scenic River
 - Scenic Byway
 - Recreation Area
 - ODNr Land
 - Municipal Boundary



Notes

1. Coordinate System: NAD 1983 StatePlane Ohio North FIPS 3401 Feet
2. Data Sources: Stantec, Lightsource, USGS, ODNr, ODOT, NPS, NADS
3. Background: Esri



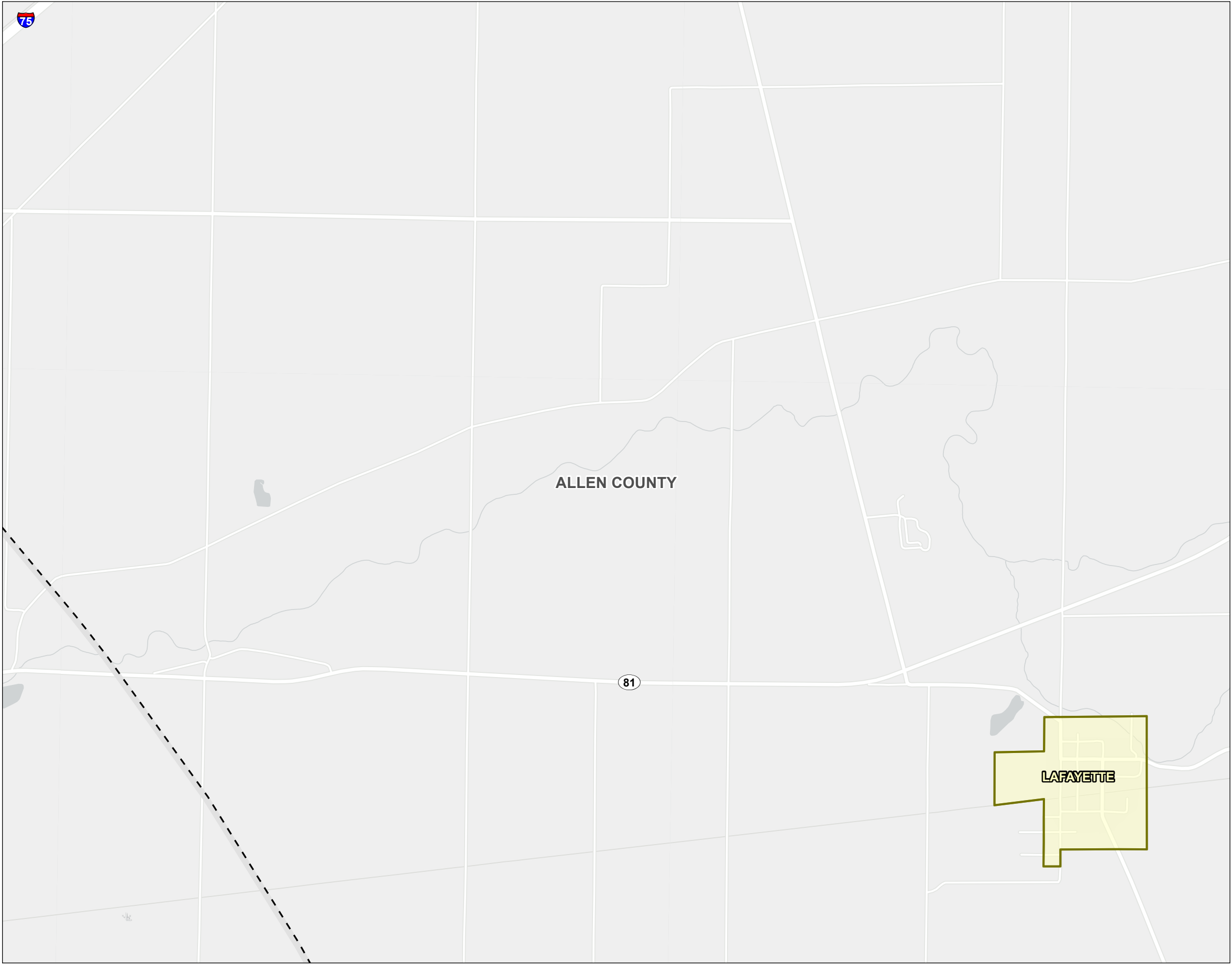


Figure No.
8-7

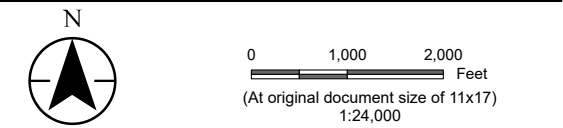
Title
Cultural and Recreational Map

Client/Project
Birch Solar 1, LLC
Birch Solar Project

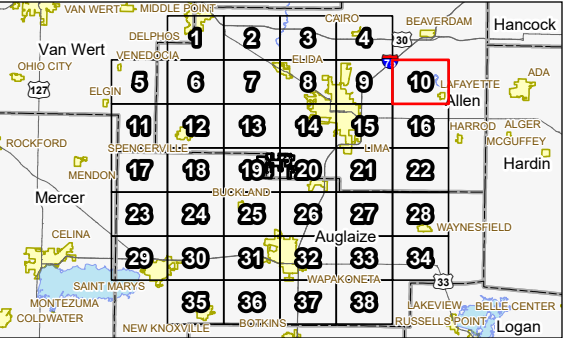
2028113238

Project Location
Allen and Auglaize Counties, Ohio

Prepared by JLH on 2020-12-11
TR by CA on 2021-01-23
IR by CMD on 2021-01-23



- Legend
- Project Area
 - 10 Mile Buffer
 - NRHP Listed Property
 - Wild and Scenic River
 - Scenic Byway
 - Recreation Area
 - ODNr Land
 - Municipal Boundary



Notes

1. Coordinate System: NAD 1983 StatePlane Ohio North FIPS 3401 Feet
2. Data Sources: Stantec, Lightsource, USGS, ODNr, ODOT, NPS, NADS
3. Background: Esri





Figure No.
8-7

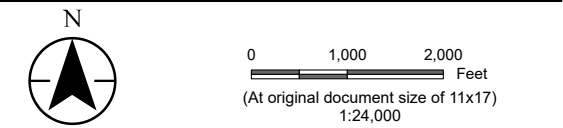
Title
Cultural and Recreational Map

Client/Project
Birch Solar 1, LLC
Birch Solar Project

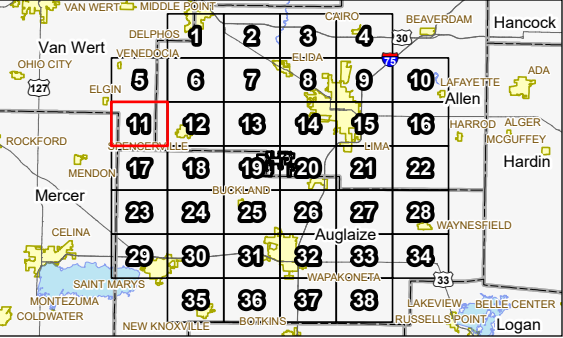
2028113238

Project Location
Allen and Auglaize Counties, Ohio

Prepared by JLH on 2020-12-11
TR by CA on 2021-01-23
IR by CMD on 2021-01-23



- Legend
- Project Area
 - 10 Mile Buffer
 - NRHP Listed Property
 - Wild and Scenic River
 - Scenic Byway
 - Recreation Area
 - ODNR Land
 - Municipal Boundary



Notes

1. Coordinate System: NAD 1983 StatePlane Ohio North FIPS 3401 Feet
2. Data Sources: Stantec, Lightsource, USGS, ODNR, ODOT, NPS, NADS
3. Background: Esri



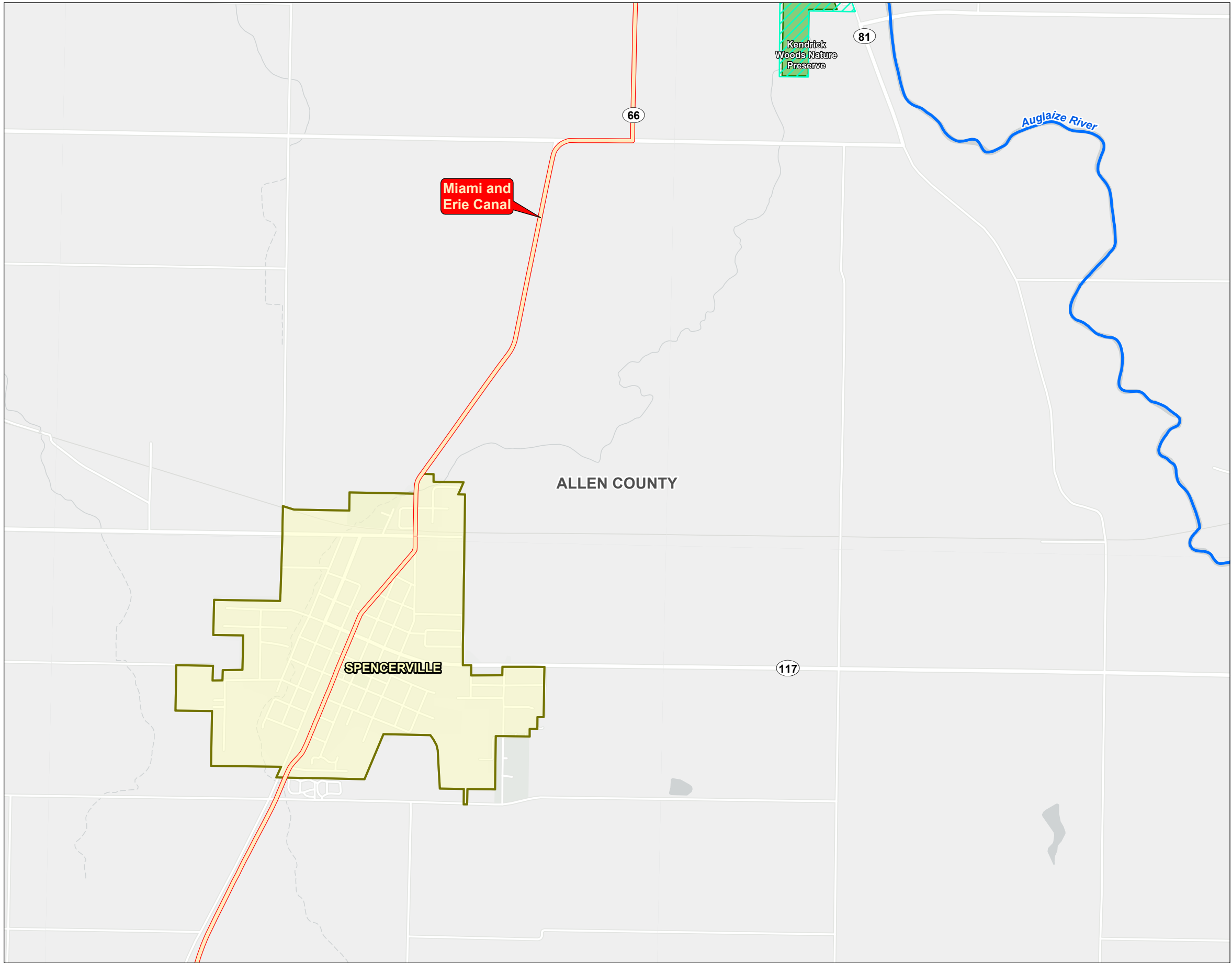


Figure No.
8-7

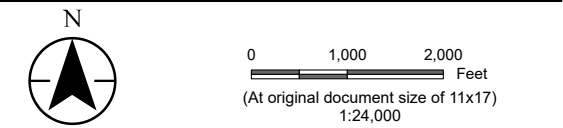
Title
Cultural and Recreational Map

Client/Project
Birch Solar 1, LLC
Birch Solar Project

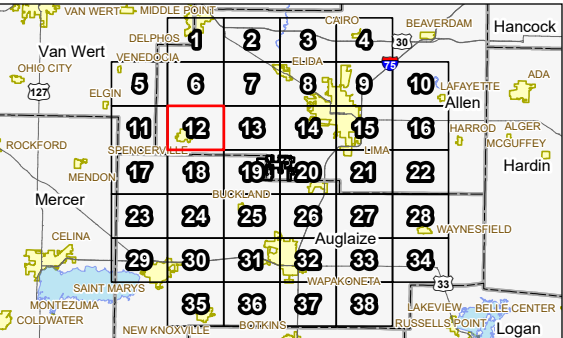
2028113238

Project Location
Allen and Auglaize Counties, Ohio

Prepared by JLH on 2020-12-11
TR by CA on 2021-01-23
IR by CMD on 2021-01-23



- Legend
- Project Area
 - 10 Mile Buffer
 - NRHP Listed Property
 - Wild and Scenic River
 - Scenic Byway
 - Recreation Area
 - ODN Land
 - Municipal Boundary



Notes

1. Coordinate System: NAD 1983 StatePlane Ohio North FIPS 3401 Feet
2. Data Sources: Stantec, Lightsource, USGS, ODN, ODOT, NPS, NADS
3. Background: Esri





Figure No.
8-7

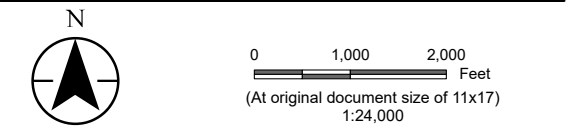
Title
Cultural and Recreational Map

Client/Project
Birch Solar 1, LLC
Birch Solar Project

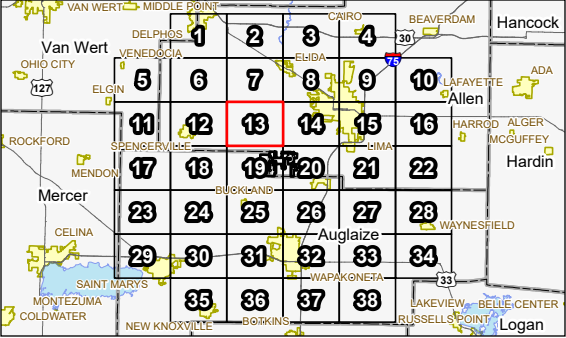
2028113238

Project Location
Allen and Auglaize Counties, Ohio

Prepared by JLH on 2020-12-11
TR by CA on 2021-01-23
IR by CMD on 2021-01-23



- Legend
- Project Area
 - 10 Mile Buffer
 - NRHP Listed Property
 - Wild and Scenic River
 - Scenic Byway
 - Recreation Area
 - ODNR Land
 - Municipal Boundary



Notes

1. Coordinate System: NAD 1983 StatePlane Ohio North FIPS 3401 Feet
2. Data Sources: Stantec, Lightsource, USGS, ODNR, ODOT, NPS, NADS
3. Background: Esri



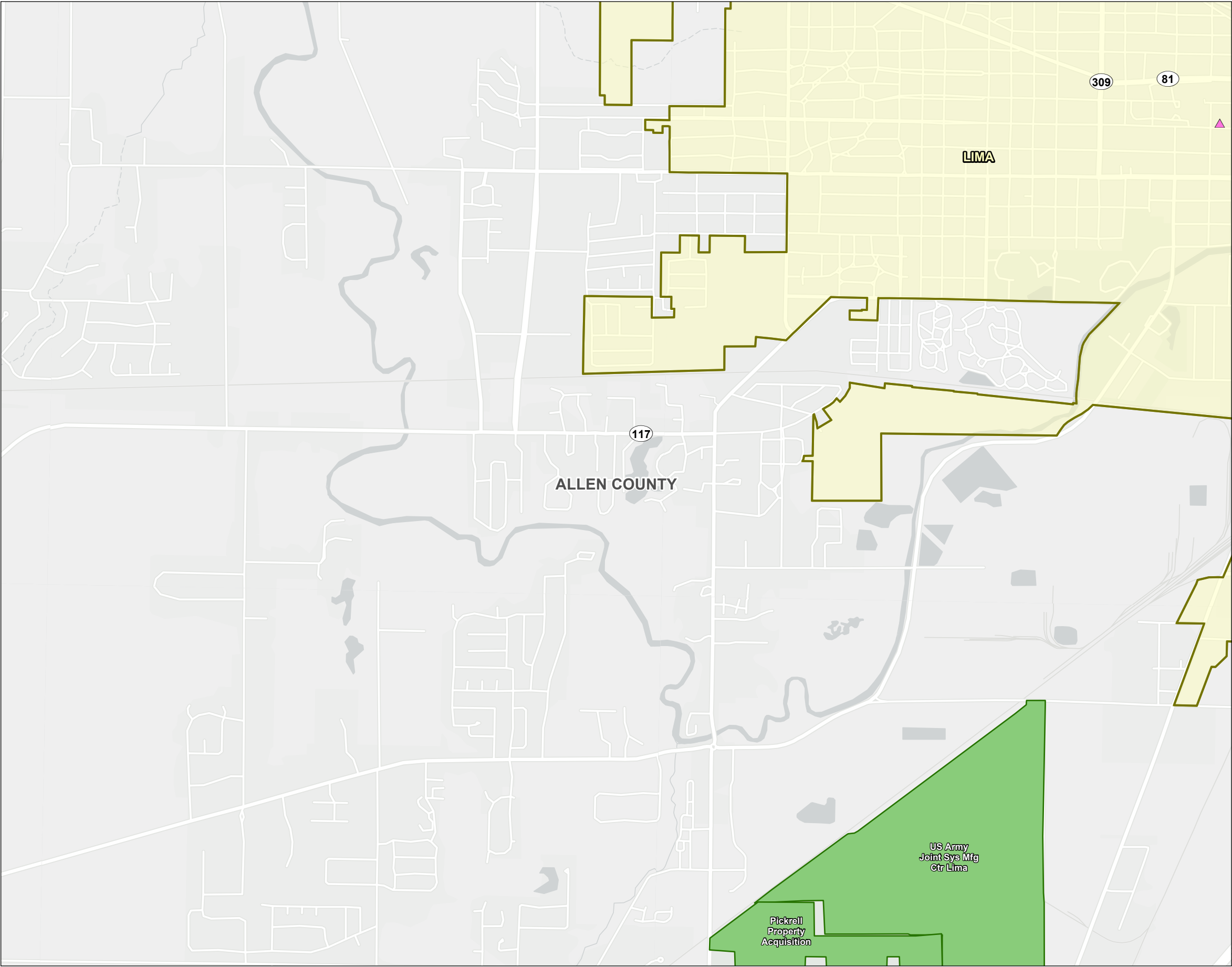


Figure No.
8-7

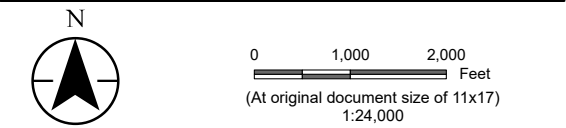
Title
Cultural and Recreational Map

Client/Project
Birch Solar 1, LLC
Birch Solar Project

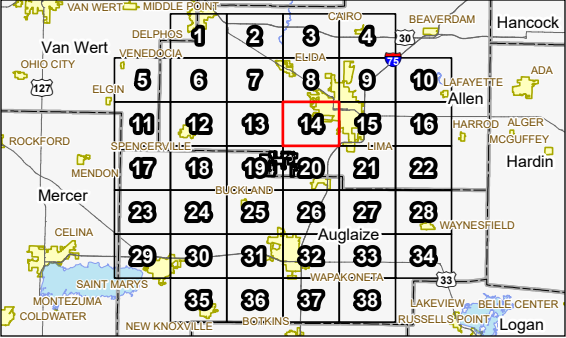
2028113238

Project Location
Allen and Auglaize Counties, Ohio

Prepared by JLH on 2020-12-11
TR by CA on 2021-01-23
IR by CMD on 2021-01-23



- Legend
- Project Area
 - 10 Mile Buffer
 - NRHP Listed Property
 - Wild and Scenic River
 - Scenic Byway
 - Recreation Area
 - ODN Land
 - Municipal Boundary



Notes

1. Coordinate System: NAD 1983 StatePlane Ohio North FIPS 3401 Feet
2. Data Sources: Stantec, Lightsource, USGS, ODN, ODOT, NPS, NADS
3. Background: Esri



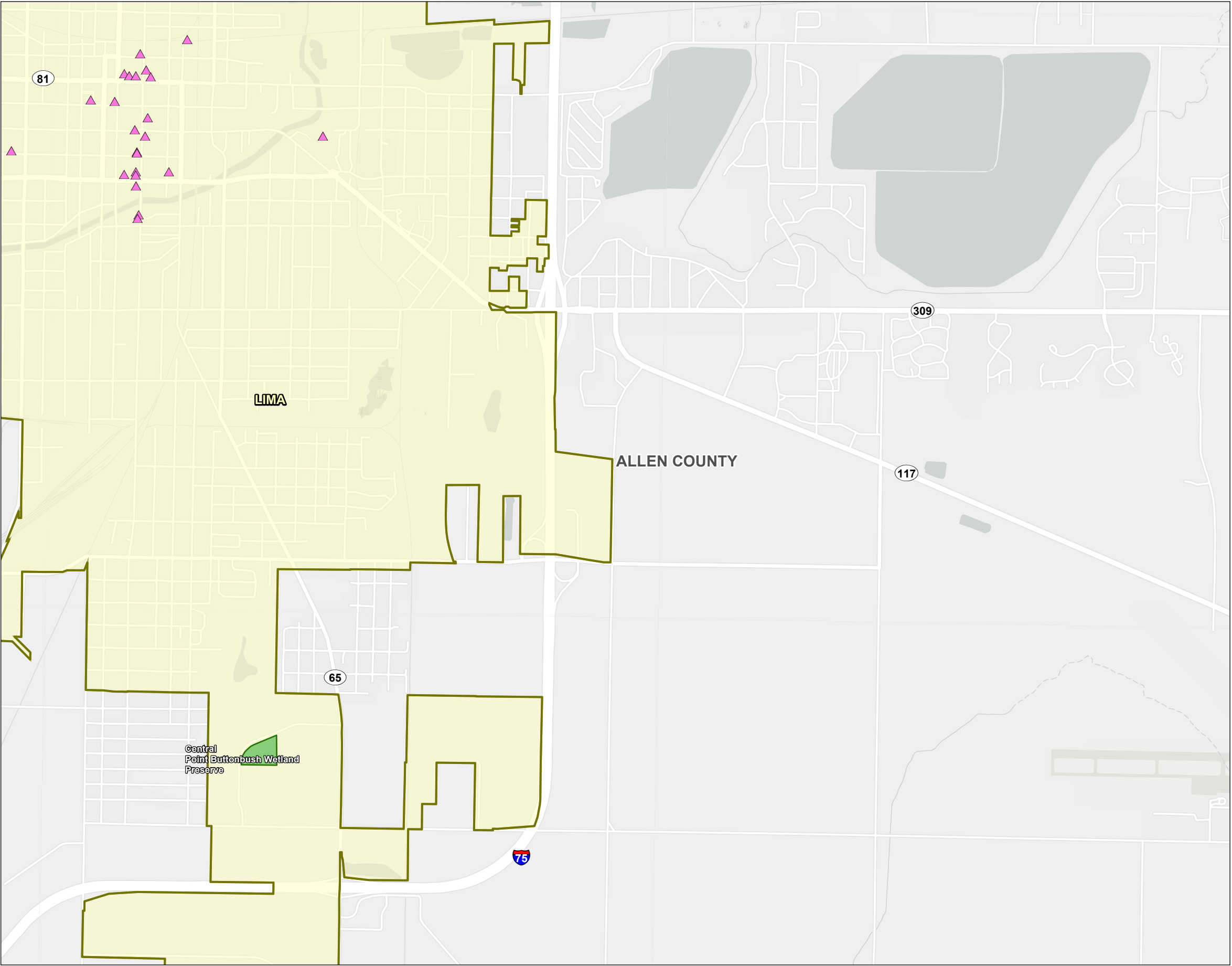


Figure No.
8-7

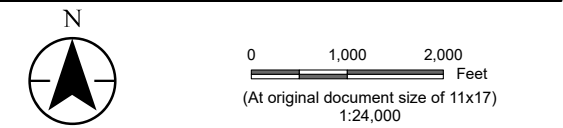
Title
Cultural and Recreational Map

Client/Project
Birch Solar 1, LLC
Birch Solar Project

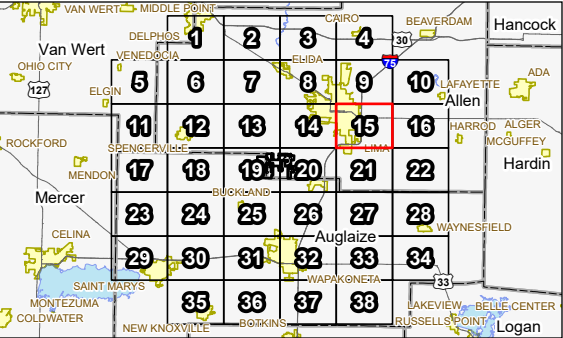
2028113238

Project Location
Allen and Auglaize Counties, Ohio

Prepared by JLH on 2020-12-11
TR by CA on 2021-01-23
IR by CMD on 2021-01-23



- Legend
- Project Area
 - 10 Mile Buffer
 - NRHP Listed Property
 - Wild and Scenic River
 - Scenic Byway
 - Recreation Area
 - ODNr Land
 - Municipal Boundary



Notes

1. Coordinate System: NAD 1983 StatePlane Ohio North FIPS 3401 Feet
2. Data Sources: Stantec, Lightsource, USGS, ODNr, ODOT, NPS, NADS
3. Background: Esri



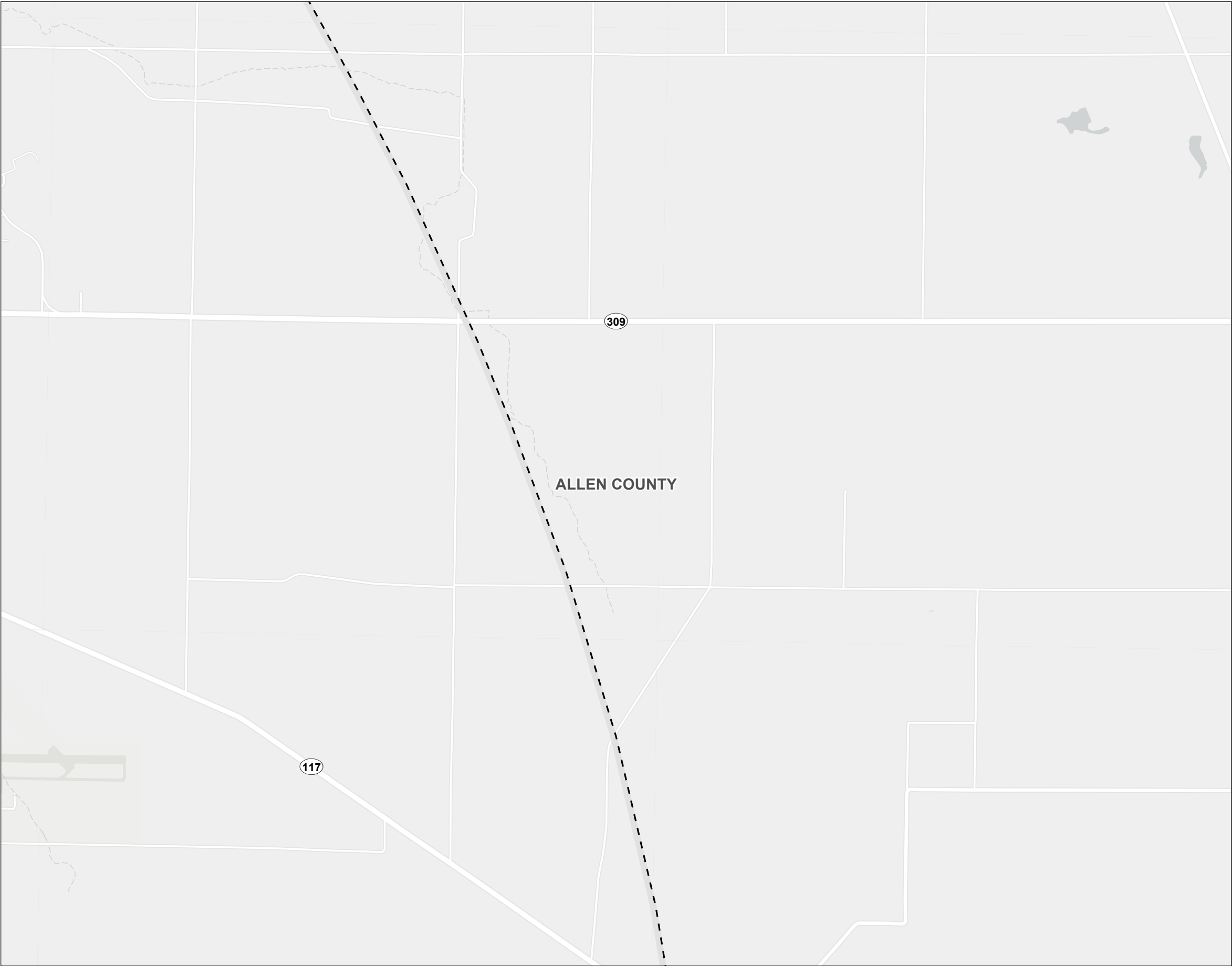


Figure No.
8-7

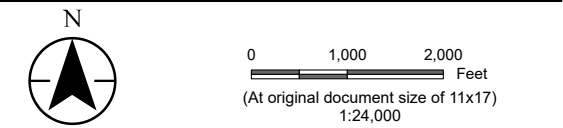
Title
Cultural and Recreational Map

Client/Project
Birch Solar 1, LLC
Birch Solar Project

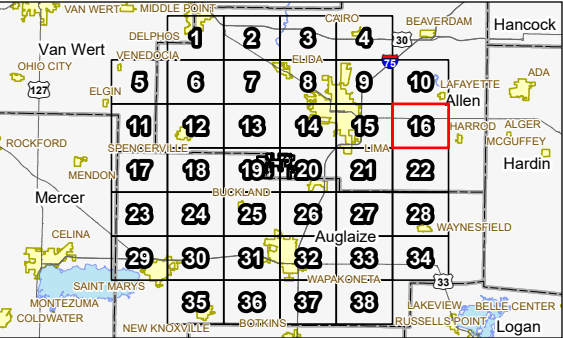
2028113238

Project Location
Allen and Auglaize Counties, Ohio

Prepared by JLH on 2020-12-11
TR by CA on 2021-01-23
IR by CMD on 2021-01-23



- Legend
- Project Area
 - 10 Mile Buffer
 - NRHP Listed Property
 - Wild and Scenic River
 - Scenic Byway
 - Recreation Area
 - ODNR Land
 - Municipal Boundary



Notes

1. Coordinate System: NAD 1983 StatePlane Ohio North FIPS 3401 Feet
2. Data Sources: Stantec, Lightsource, USGS, ODNR, ODOT, NPS, NADS
3. Background: Esri





Figure No.
8-7

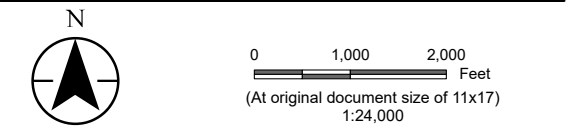
Title
Cultural and Recreational Map

Client/Project
Birch Solar 1, LLC
Birch Solar Project

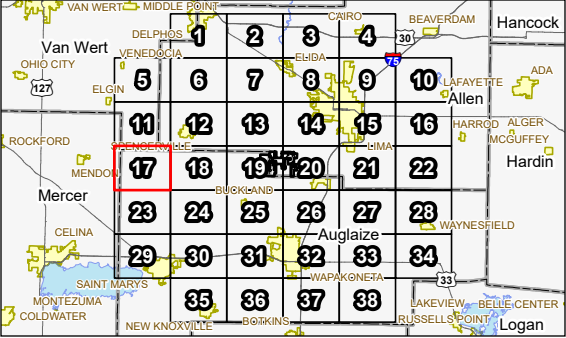
2028113238

Project Location
Allen and Auglaize Counties, Ohio

Prepared by JLH on 2020-12-11
TR by CA on 2021-01-23
IR by CMD on 2021-01-23



- Legend
- Project Area
 - 10 Mile Buffer
 - NRHP Listed Property
 - Wild and Scenic River
 - Scenic Byway
 - Recreation Area
 - ODNR Land
 - Municipal Boundary



Notes

1. Coordinate System: NAD 1983 StatePlane Ohio North FIPS 3401 Feet
2. Data Sources: Stantec, Lightsource, USGS, ODNR, ODOT, NPS, NADS
3. Background: Esri





Figure No.
8-7

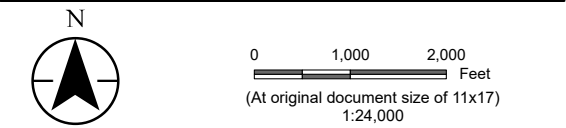
Title
Cultural and Recreational Map

Client/Project
Birch Solar 1, LLC
Birch Solar Project

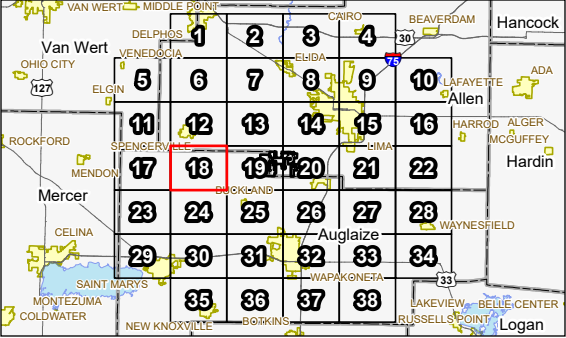
2028113238

Project Location
Allen and Auglaize Counties, Ohio

Prepared by JLH on 2020-12-11
TR by CA on 2021-01-23
IR by CMD on 2021-01-23



- Legend
- Project Area
 - 10 Mile Buffer
 - NRHP Listed Property
 - Wild and Scenic River
 - Scenic Byway
 - Recreation Area
 - ODNr Land
 - Municipal Boundary



Notes

1. Coordinate System: NAD 1983 StatePlane Ohio North FIPS 3401 Feet
2. Data Sources: Stantec, Lightsource, USGS, ODNr, ODOT, NPS, NADS
3. Background: Esri



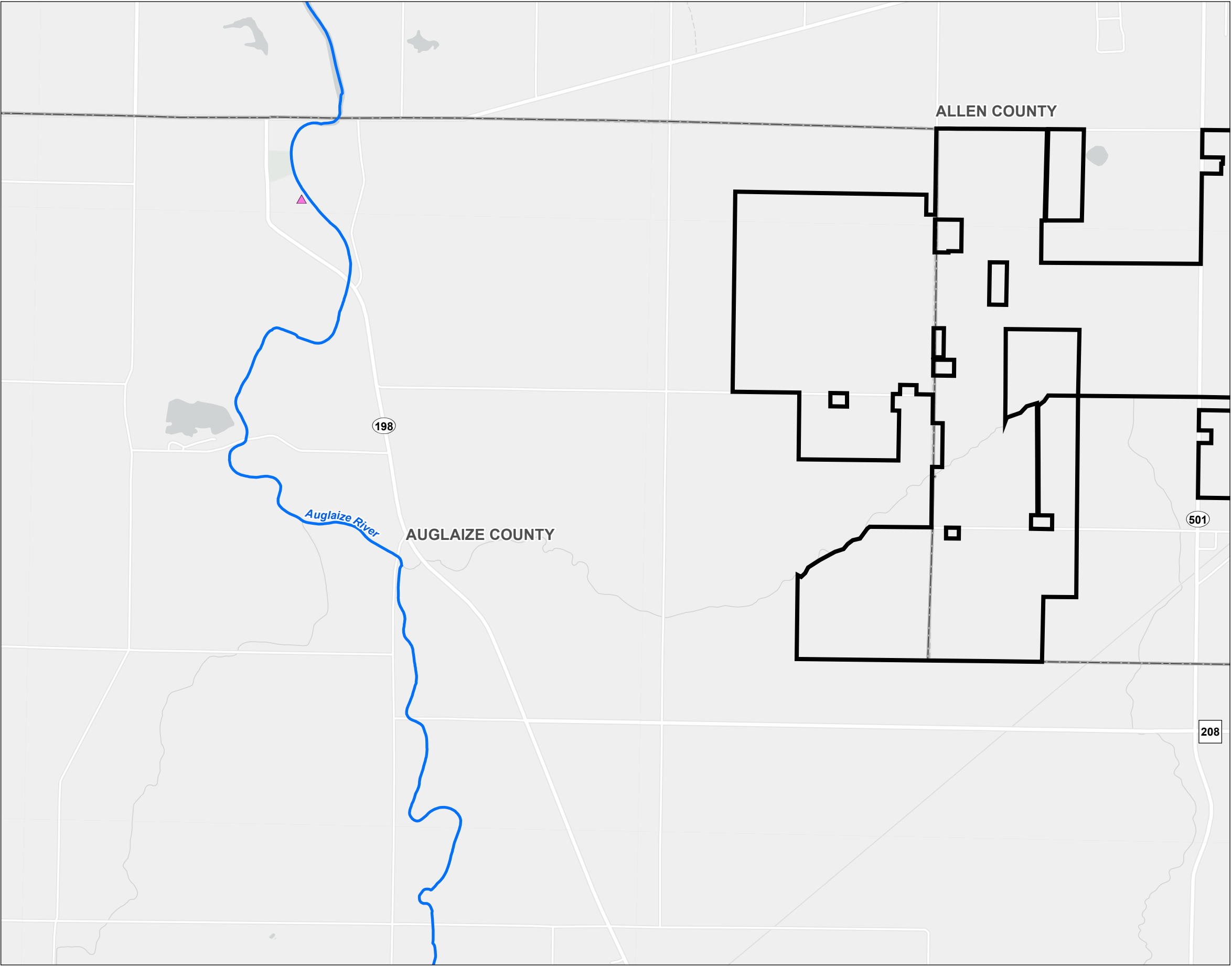


Figure No.
8-7

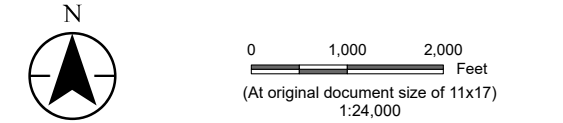
Title
Cultural and Recreational Map

Client/Project
Birch Solar 1, LLC
Birch Solar Project

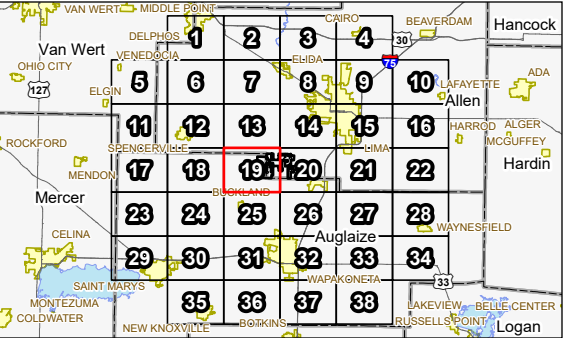
2028113238

Project Location
Allen and Auglaize Counties, Ohio

Prepared by JLH on 2020-12-11
TR by CA on 2021-01-23
IR by CMD on 2021-01-23



- Legend
- Project Area
 - 10 Mile Buffer
 - NRHP Listed Property
 - Wild and Scenic River
 - Scenic Byway
 - Recreation Area
 - ODNR Land
 - Municipal Boundary



Notes

- Coordinate System: NAD 1983 StatePlane Ohio North FIPS 3401 Feet
- Data Sources: Stantec, Lightsource, USGS, ODNR, ODOT, NPS, NADS
- Background: Esri



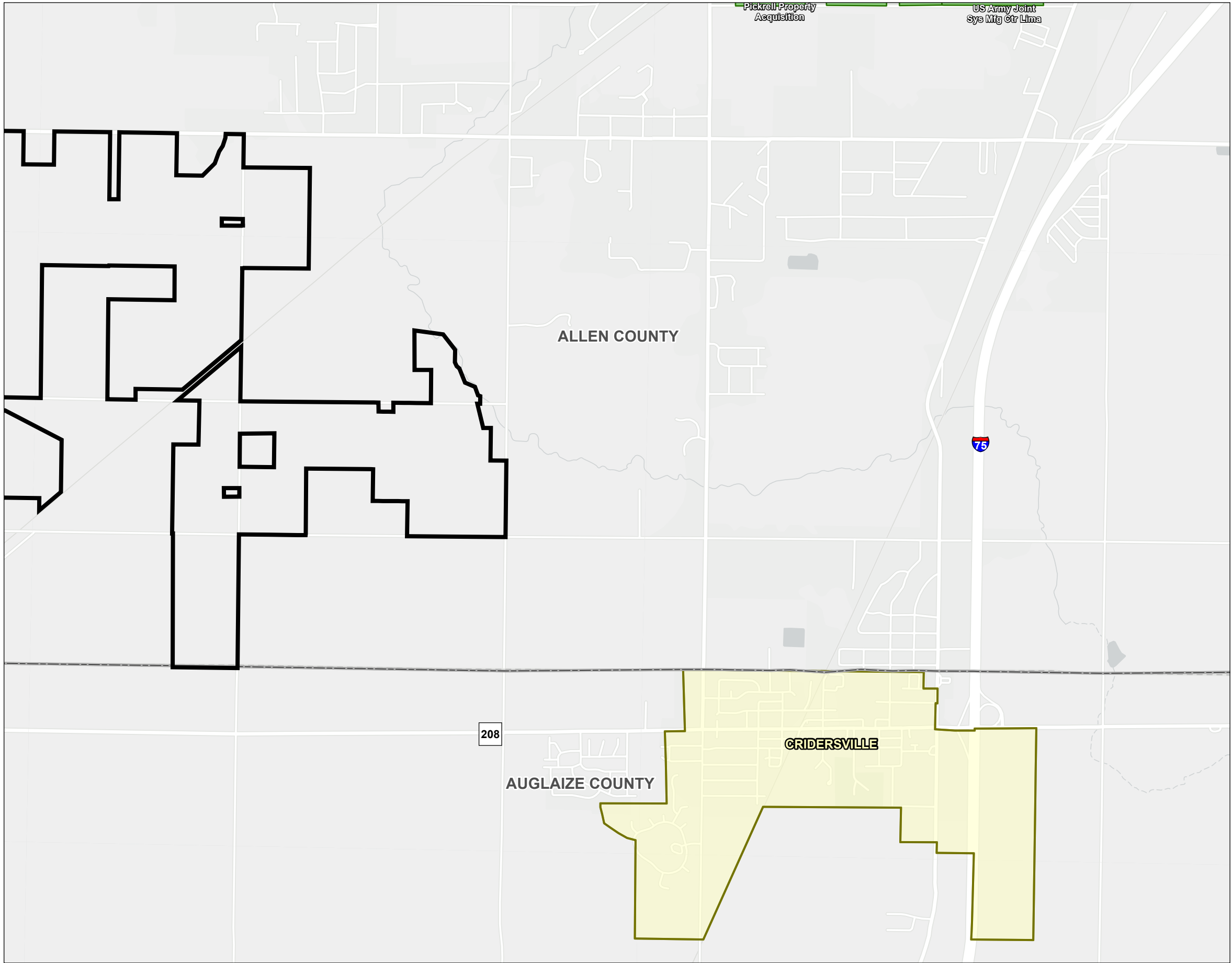


Figure No.
8-7

Title
Cultural and Recreational Map

Client/Project
Birch Solar 1, LLC
Birch Solar Project

2028113238

Project Location
Allen and Auglaize Counties, Ohio

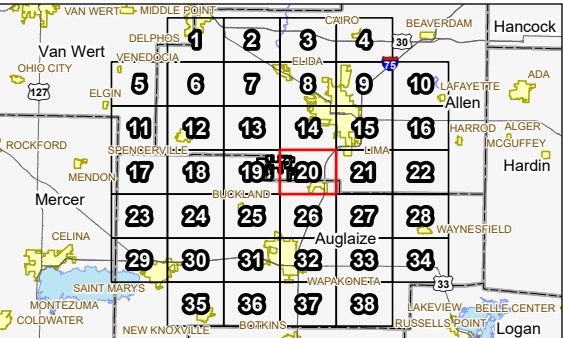
Prepared by JLH on 2020-12-11
TR by CA on 2021-01-23
IR by CMD on 2021-01-23

N

0 1,000 2,000 Feet
(At original document size of 11x17)
1:24,000

Legend

- Project Area
- 10 Mile Buffer
- NRHP Listed Property
- Wild and Scenic River
- Scenic Byway
- Recreation Area
- ODNR Land
- Municipal Boundary



Notes

1. Coordinate System: NAD 1983 StatePlane Ohio North FIPS 3401 Feet
2. Data Sources: Stantec, Lightsource, USGS, ODNR, ODOT, NPS, NADS
3. Background: Esri



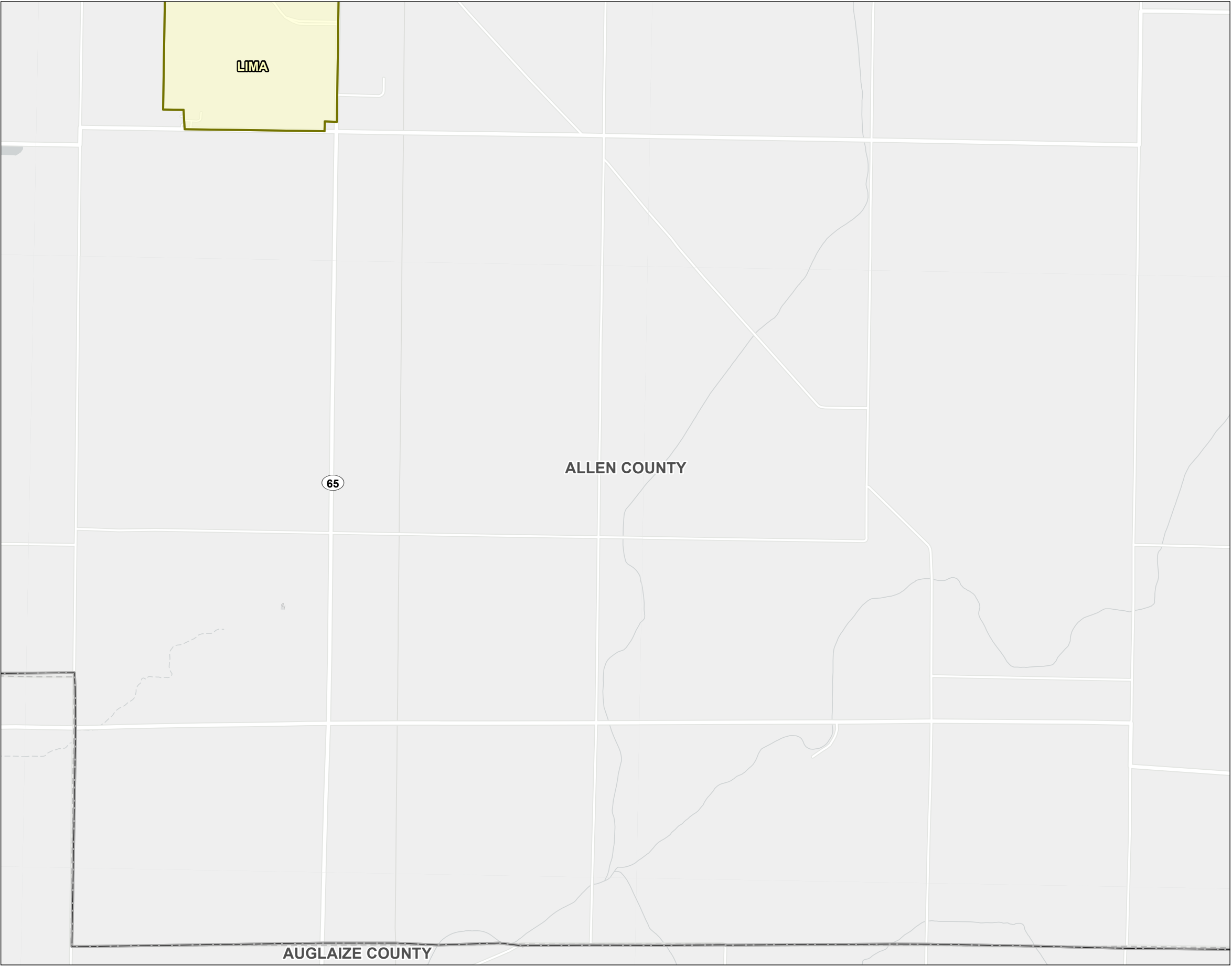


Figure No.
8-7

Title
Cultural and Recreational Map

Client/Project
Birch Solar 1, LLC
Birch Solar Project

2028113238

Project Location
Allen and Auglaize Counties, Ohio

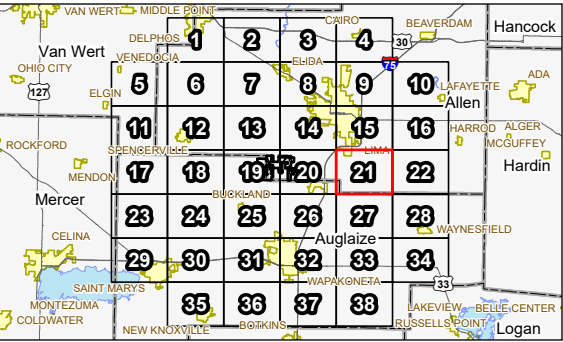
Prepared by JLH on 2020-12-11
TR by CA on 2021-01-23
IR by CMD on 2021-01-23

N

0 1,000 2,000 Feet
(At original document size of 11x17)
1:24,000

Legend

- Project Area
- 10 Mile Buffer
- NRHP Listed Property
- Wild and Scenic River
- Scenic Byway
- Recreation Area
- ODNR Land
- Municipal Boundary



Notes

1. Coordinate System: NAD 1983 StatePlane Ohio North FIPS 3401 Feet
2. Data Sources: Stantec, Lightsource, USGS, ODNR, ODOT, NPS, NADS
3. Background: Esri





Figure No.
8-7

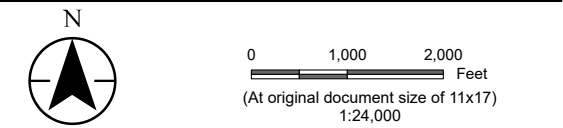
Title
Cultural and Recreational Map

Client/Project
Birch Solar 1, LLC
Birch Solar Project

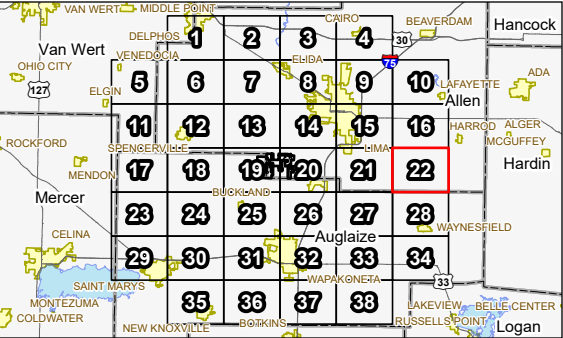
2028113238

Project Location
Allen and Auglaize Counties, Ohio

Prepared by JLH on 2020-12-11
TR by CA on 2021-01-23
IR by CMD on 2021-01-23



- Legend
- Project Area
 - 10 Mile Buffer
 - NRHP Listed Property
 - Wild and Scenic River
 - Scenic Byway
 - Recreation Area
 - ODNr Land
 - Municipal Boundary



Notes

1. Coordinate System: NAD 1983 StatePlane Ohio North FIPS 3401 Feet
2. Data Sources: Stantec, Lightsource, USGS, ODNr, ODOT, NPS, NADS
3. Background: Esri





Figure No.
8-7

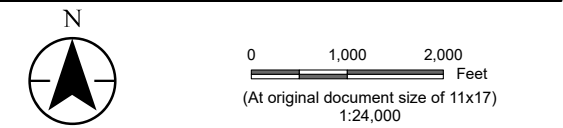
Title
Cultural and Recreational Map

Client/Project
Birch Solar 1, LLC
Birch Solar Project

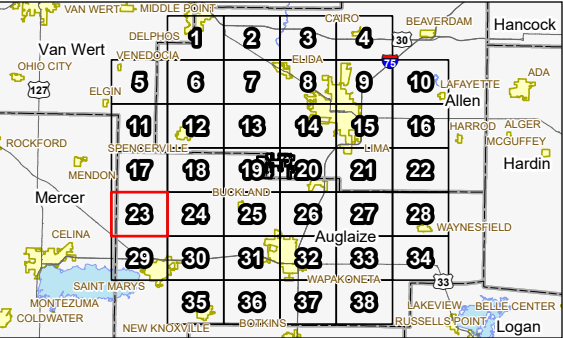
2028113238

Project Location
Allen and Auglaize Counties, Ohio

Prepared by JLH on 2020-12-11
TR by CA on 2021-01-23
IR by CMD on 2021-01-23



- Legend
- Project Area
 - 10 Mile Buffer
 - NRHP Listed Property
 - Wild and Scenic River
 - Scenic Byway
 - Recreation Area
 - ODNR Land
 - Municipal Boundary



Notes

1. Coordinate System: NAD 1983 StatePlane Ohio North FIPS 3401 Feet
2. Data Sources: Stantec, Lightsource, USGS, ODNR, ODOT, NPS, NADS
3. Background: Esri





Figure No.
8-7

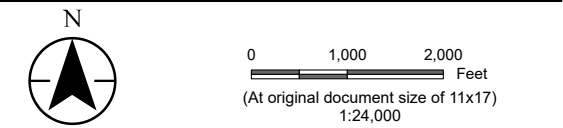
Title
Cultural and Recreational Map

Client/Project
Birch Solar 1, LLC
Birch Solar Project

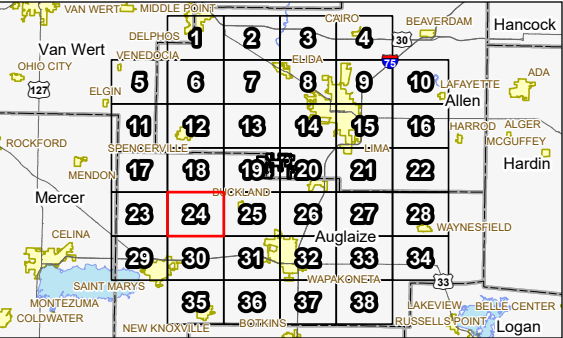
2028113238

Project Location
Allen and Auglaize Counties, Ohio

Prepared by JLH on 2020-12-11
TR by CA on 2021-01-23
IR by CMD on 2021-01-23



- Legend
- Project Area
 - 10 Mile Buffer
 - NRHP Listed Property
 - Wild and Scenic River
 - Scenic Byway
 - Recreation Area
 - ODNR Land
 - Municipal Boundary



Notes

1. Coordinate System: NAD 1983 StatePlane Ohio North FIPS 3401 Feet
2. Data Sources: Stantec, Lightsource, USGS, ODNR, ODOT, NPS, NADS
3. Background: Esri



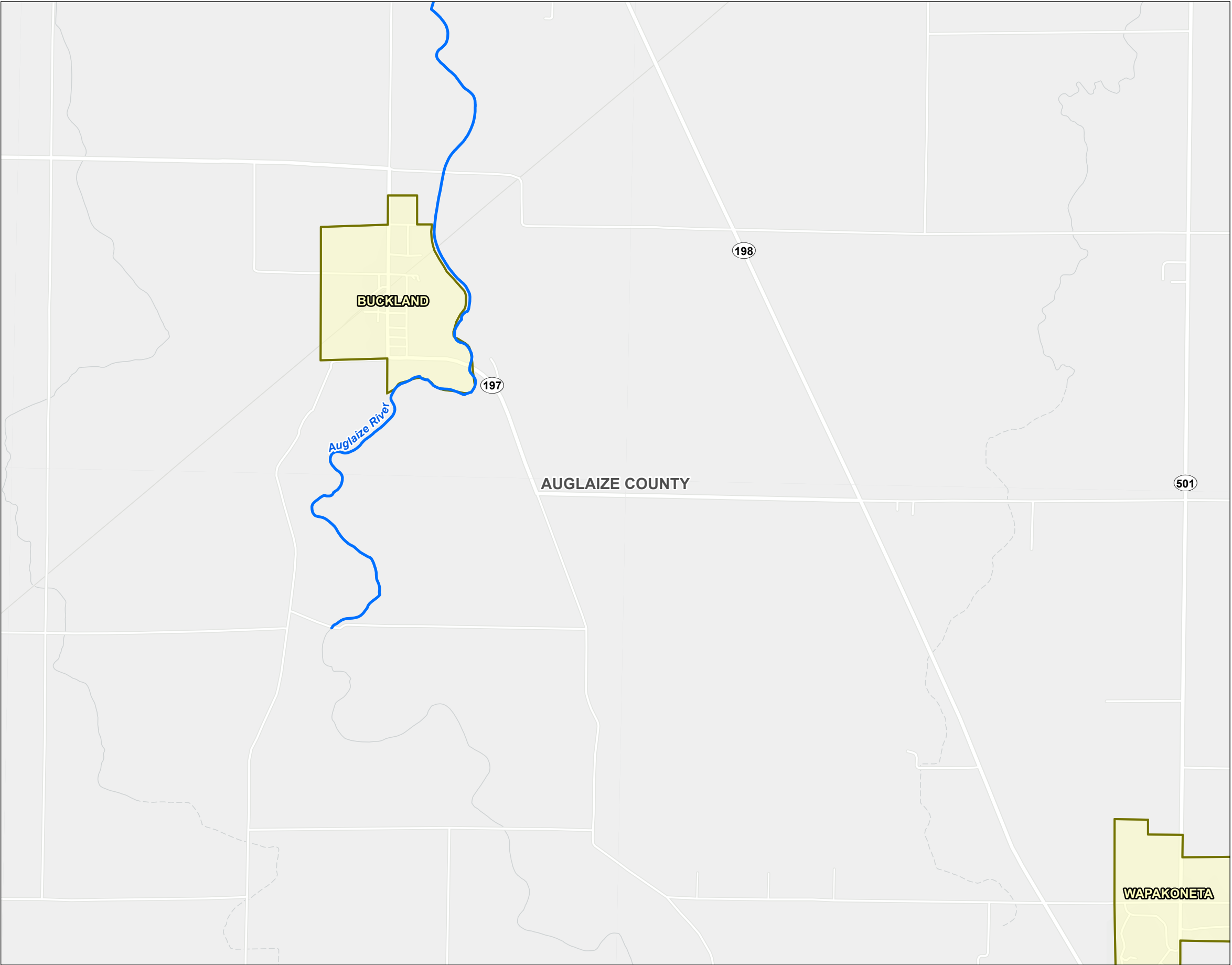


Figure No.
8-7

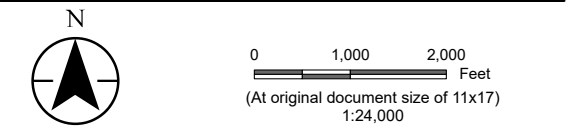
Title
Cultural and Recreational Map

Client/Project
Birch Solar 1, LLC
Birch Solar Project

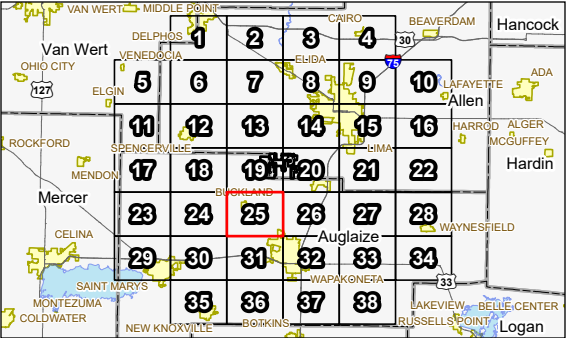
2028113238

Project Location
Allen and Auglaize Counties, Ohio

Prepared by JLH on 2020-12-11
TR by CA on 2021-01-23
IR by CMD on 2021-01-23



- Legend
- Project Area
 - 10 Mile Buffer
 - NRHP Listed Property
 - Wild and Scenic River
 - Scenic Byway
 - Recreation Area
 - ODN Land
 - Municipal Boundary



Notes

1. Coordinate System: NAD 1983 StatePlane Ohio North FIPS 3401 Feet
2. Data Sources: Stantec, Lightsource, USGS, ODN, ODOT, NPS, NADS
3. Background: Esri



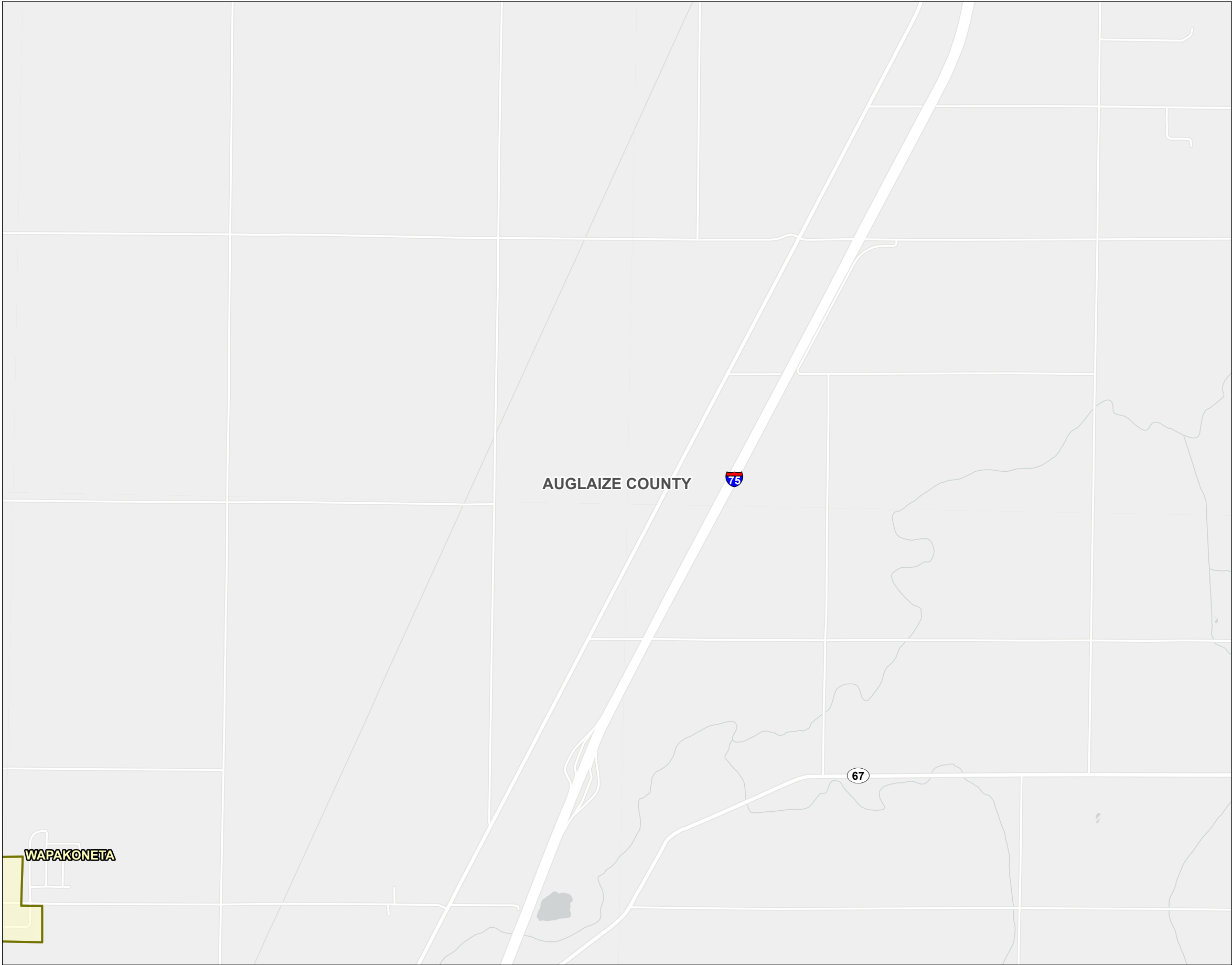


Figure No.
8-7

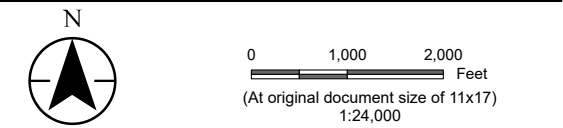
Title
Cultural and Recreational Map

Client/Project
Birch Solar 1, LLC
Birch Solar Project

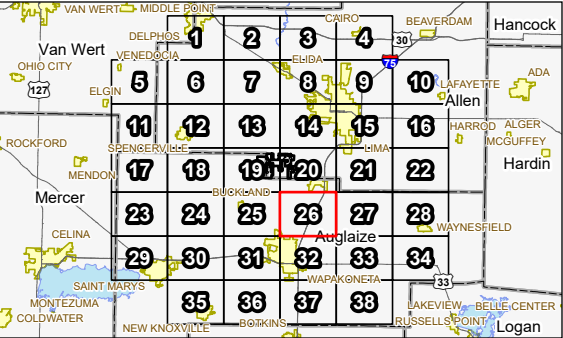
2028113238

Project Location
Allen and Auglaize Counties, Ohio

Prepared by JLH on 2020-12-11
TR by CA on 2021-01-23
IR by CMD on 2021-01-23



- Legend
- Project Area
 - 10 Mile Buffer
 - NRHP Listed Property
 - Wild and Scenic River
 - Scenic Byway
 - Recreation Area
 - ODNR Land
 - Municipal Boundary



Notes

1. Coordinate System: NAD 1983 StatePlane Ohio North FIPS 3401 Feet
2. Data Sources: Stantec, Lightsource, USGS, ODNR, ODOT, NPS, NADS
3. Background: Esri



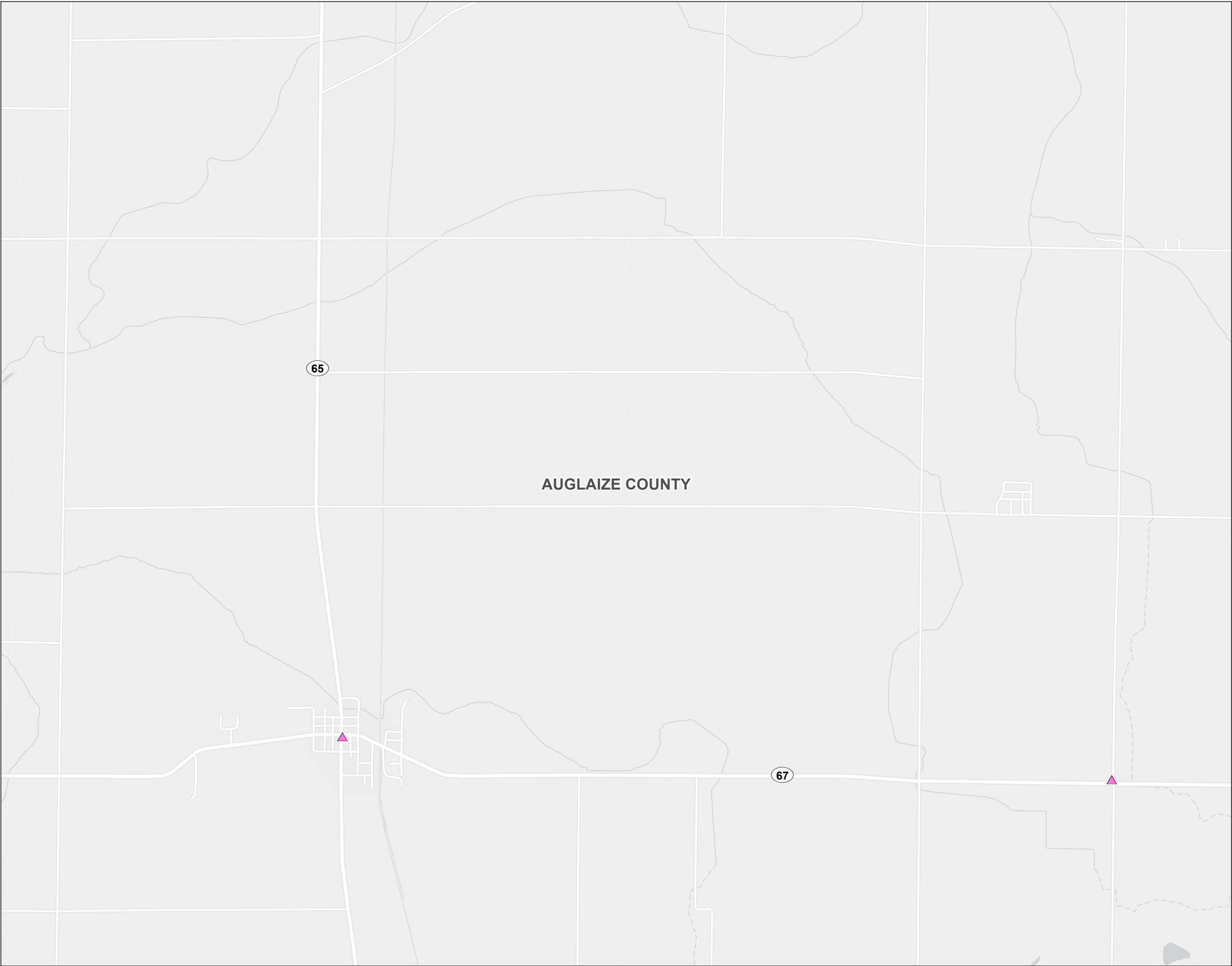


Figure No.
8-7

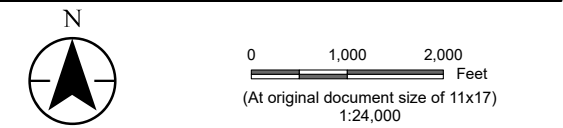
Title
Cultural and Recreational Map

Client/Project
Birch Solar 1, LLC
Birch Solar Project

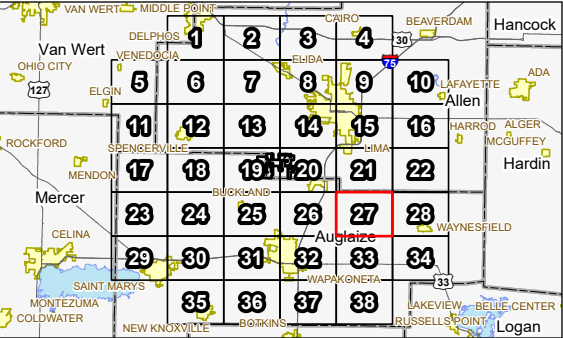
2028113238

Project Location
Allen and Auglaize Counties, Ohio

Prepared by JLH on 2020-12-11
TR by CA on 2021-01-23
IR by CMD on 2021-01-23



- Legend
- Project Area
 - 10 Mile Buffer
 - NRHP Listed Property
 - Wild and Scenic River
 - Scenic Byway
 - Recreation Area
 - ODNR Land
 - Municipal Boundary



Notes

1. Coordinate System: NAD 1983 StatePlane Ohio North FIPS 3401 Feet
2. Data Sources: Stantec, Lightsource, USGS, ODNR, ODOT, NPS, NADS
3. Background: Esri



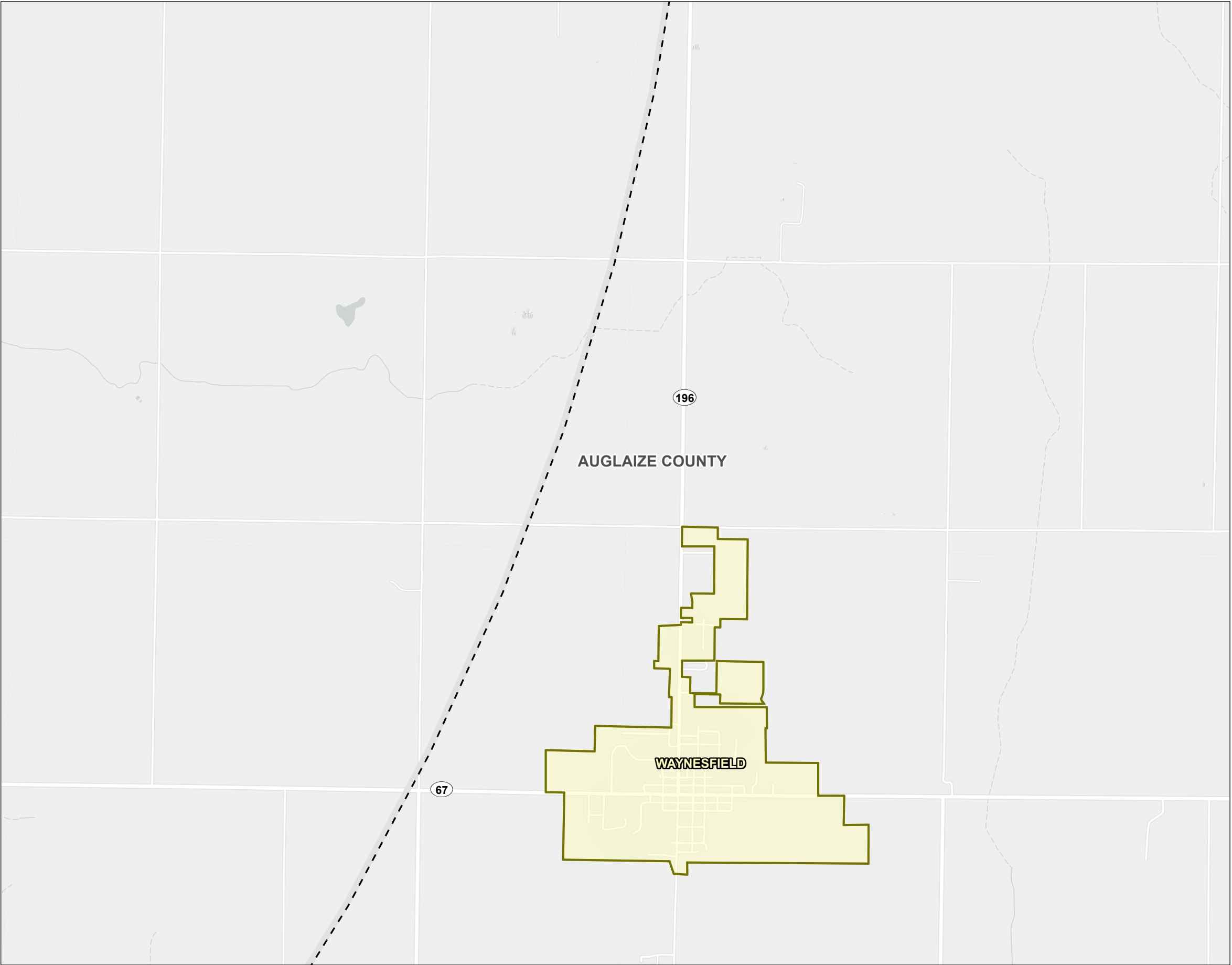


Figure No.
8-7

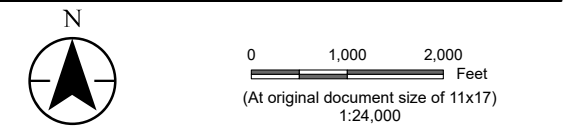
Title
Cultural and Recreational Map

Client/Project
Birch Solar 1, LLC
Birch Solar Project

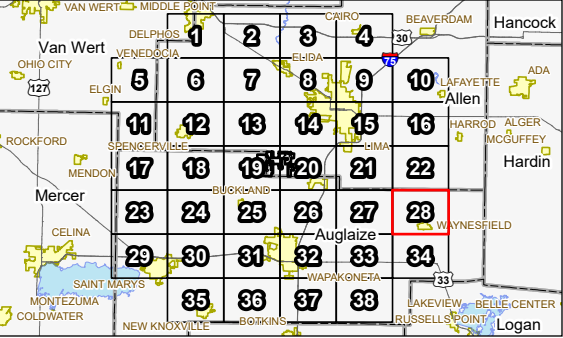
2028113238

Project Location
Allen and Auglaize Counties, Ohio

Prepared by JLH on 2020-12-11
TR by CA on 2021-01-23
IR by CMD on 2021-01-23



- Legend
- Project Area
 - 10 Mile Buffer
 - NRHP Listed Property
 - Wild and Scenic River
 - Scenic Byway
 - Recreation Area
 - ODN Land
 - Municipal Boundary



Notes

1. Coordinate System: NAD 1983 StatePlane Ohio North FIPS 3401 Feet
2. Data Sources: Stantec, Lightsource, USGS, ODN, ODOT, NPS, NADS
3. Background: Esri



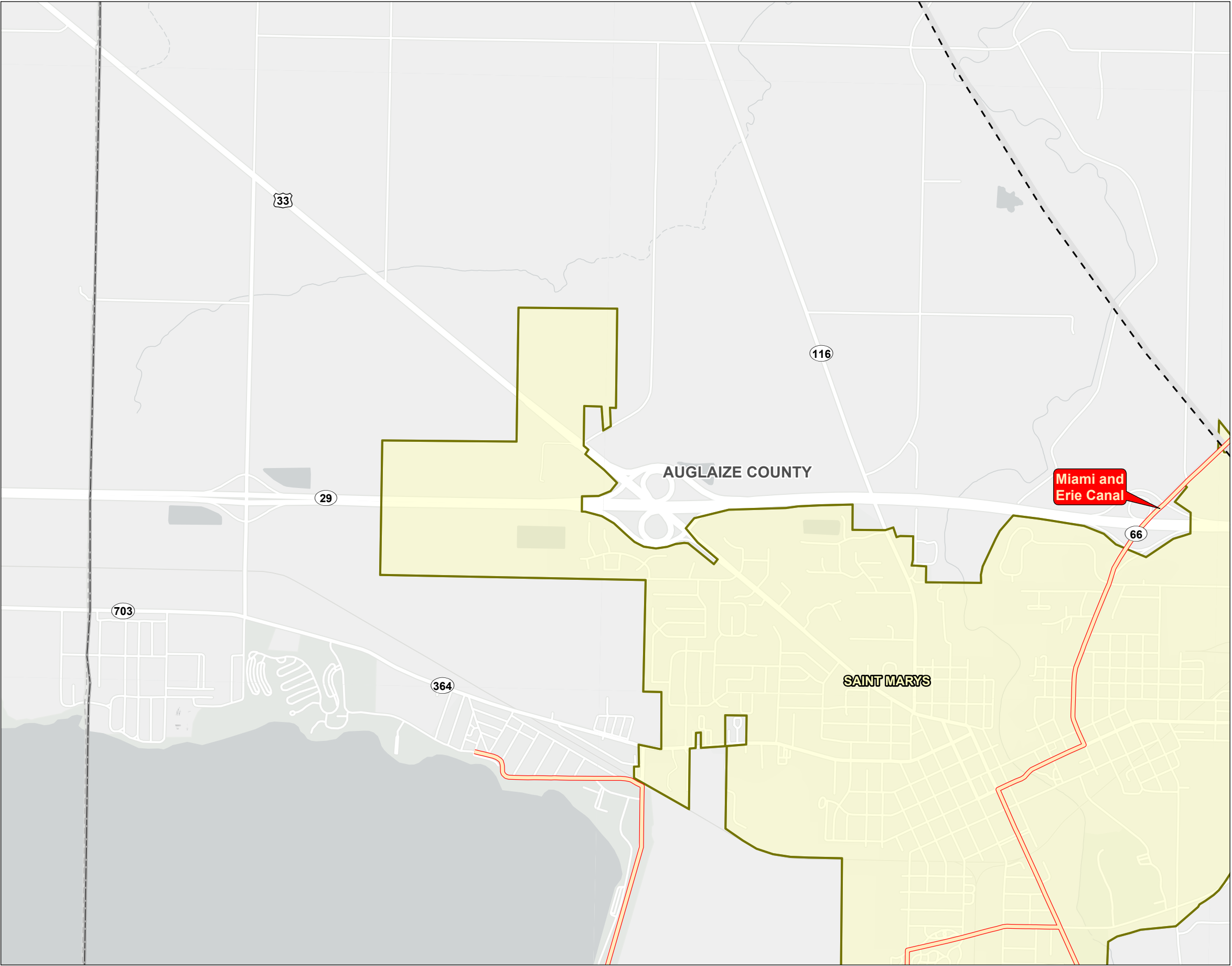


Figure No.
8-7

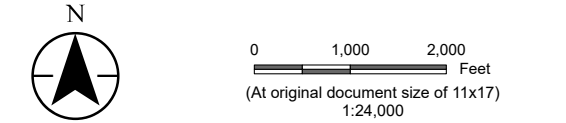
Title
Cultural and Recreational Map

Client/Project
Birch Solar 1, LLC
Birch Solar Project

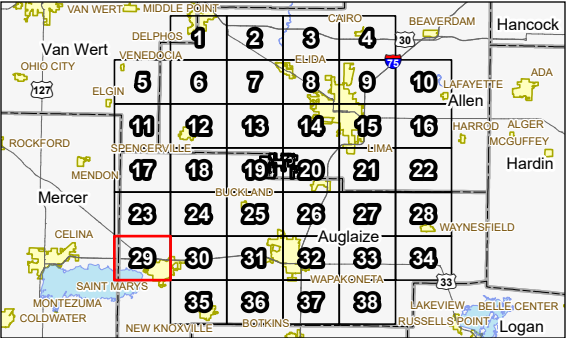
2028113238

Project Location
Allen and Auglaize Counties, Ohio

Prepared by JLH on 2020-12-11
TR by CA on 2021-01-23
IR by CMD on 2021-01-23



- Legend
- Project Area
 - 10 Mile Buffer
 - NRHP Listed Property
 - Wild and Scenic River
 - Scenic Byway
 - Recreation Area
 - ODNR Land
 - Municipal Boundary



Notes

- Coordinate System: NAD 1983 StatePlane Ohio North FIPS 3401 Feet
- Data Sources: Stantec, Lightsource, USGS, ODNR, ODOT, NPS, NADS
- Background: Esri



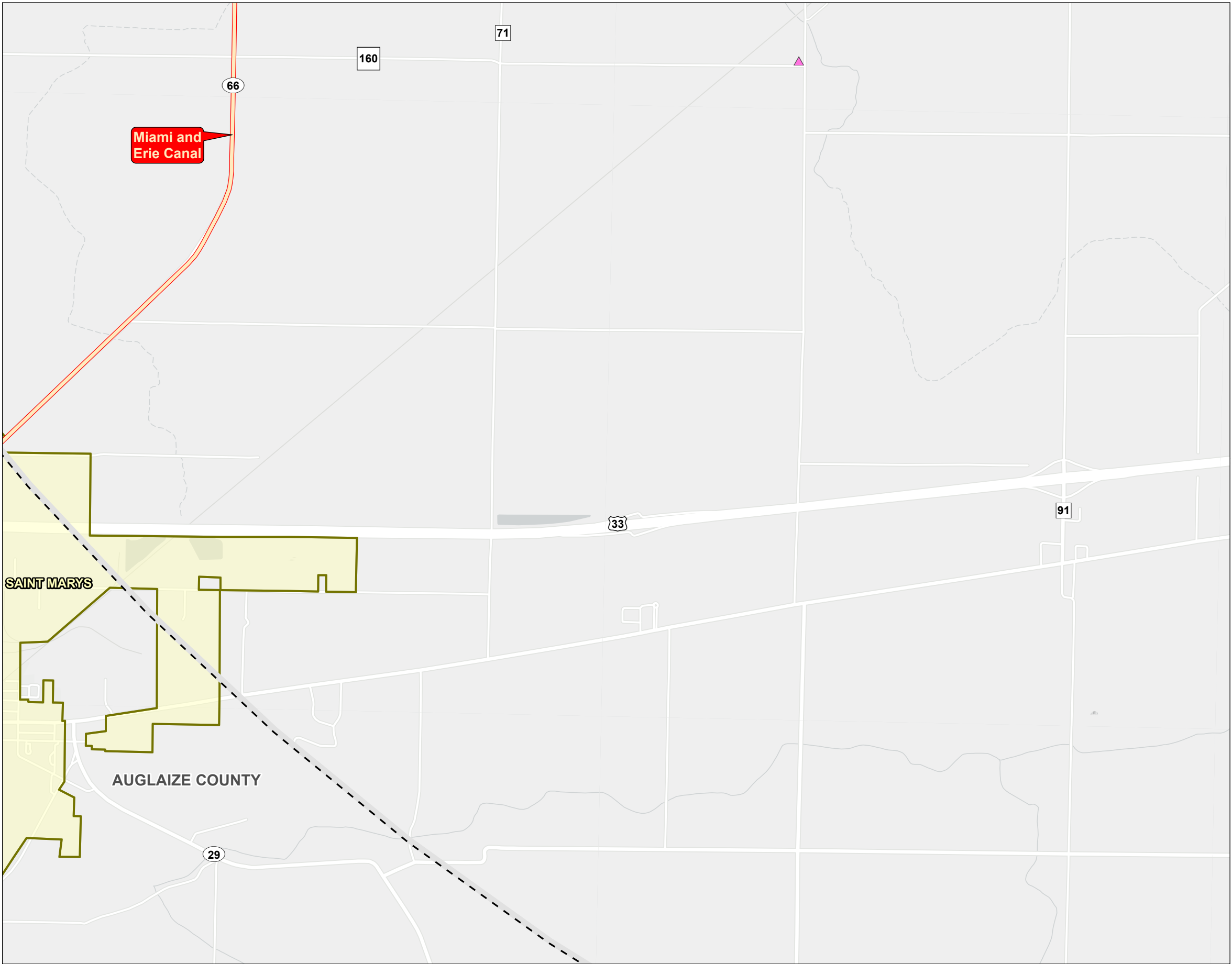


Figure No.
8-7

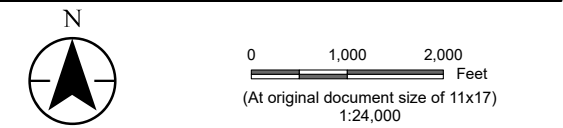
Title
Cultural and Recreational Map

Client/Project
Birch Solar 1, LLC
Birch Solar Project

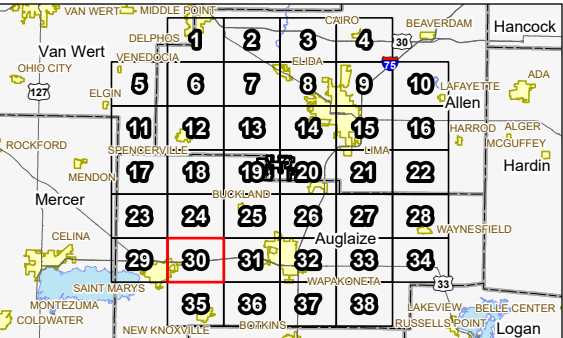
2028113238

Project Location
Allen and Auglaize Counties, Ohio

Prepared by JLH on 2020-12-11
TR by CA on 2021-01-23
IR by CMD on 2021-01-23



- Legend
- Project Area
 - 10 Mile Buffer
 - NRHP Listed Property
 - Wild and Scenic River
 - Scenic Byway
 - Recreation Area
 - ODNR Land
 - Municipal Boundary



Notes

- Coordinate System: NAD 1983 StatePlane Ohio North FIPS 3401 Feet
- Data Sources: Stantec, Lightsource, USGS, ODNR, ODOT, NPS, NADS
- Background: Esri



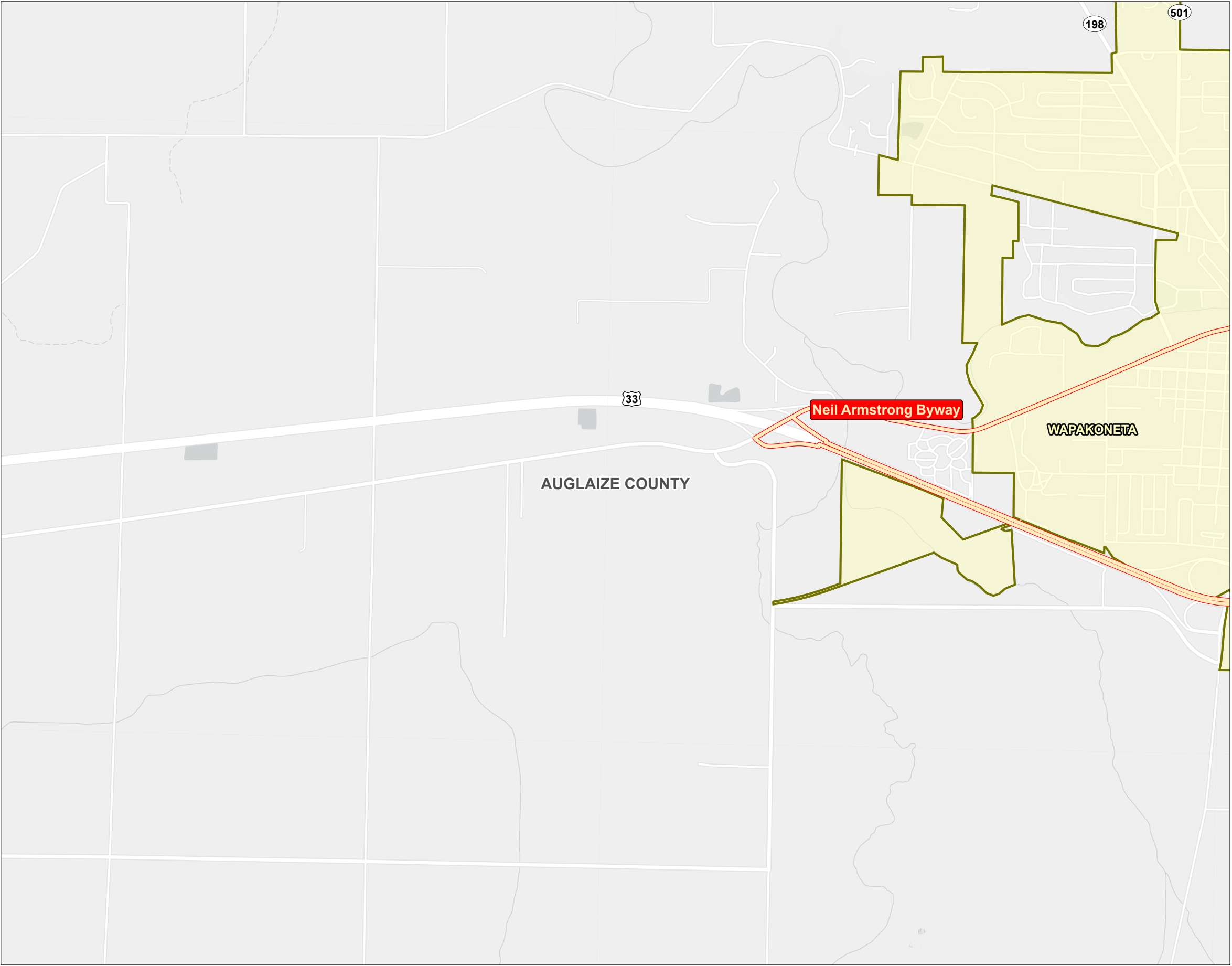


Figure No.
8-7

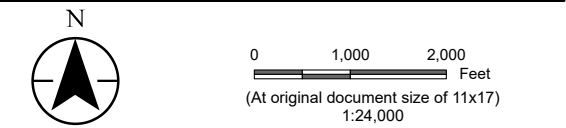
Title
Cultural and Recreational Map

Client/Project
Birch Solar 1, LLC
Birch Solar Project

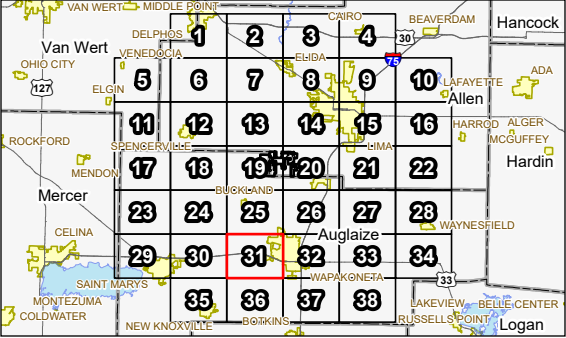
2028113238

Project Location
Allen and Auglaize Counties, Ohio

Prepared by JLH on 2020-12-11
TR by CA on 2021-01-23
IR by CMD on 2021-01-23



- Legend
- Project Area
 - 10 Mile Buffer
 - NRHP Listed Property
 - Wild and Scenic River
 - Scenic Byway
 - Recreation Area
 - ODNr Land
 - Municipal Boundary



Notes

1. Coordinate System: NAD 1983 StatePlane Ohio North FIPS 3401 Feet
2. Data Sources: Stantec, Lightsource, USGS, ODNr, ODOT, NPS, NADS
3. Background: Esri



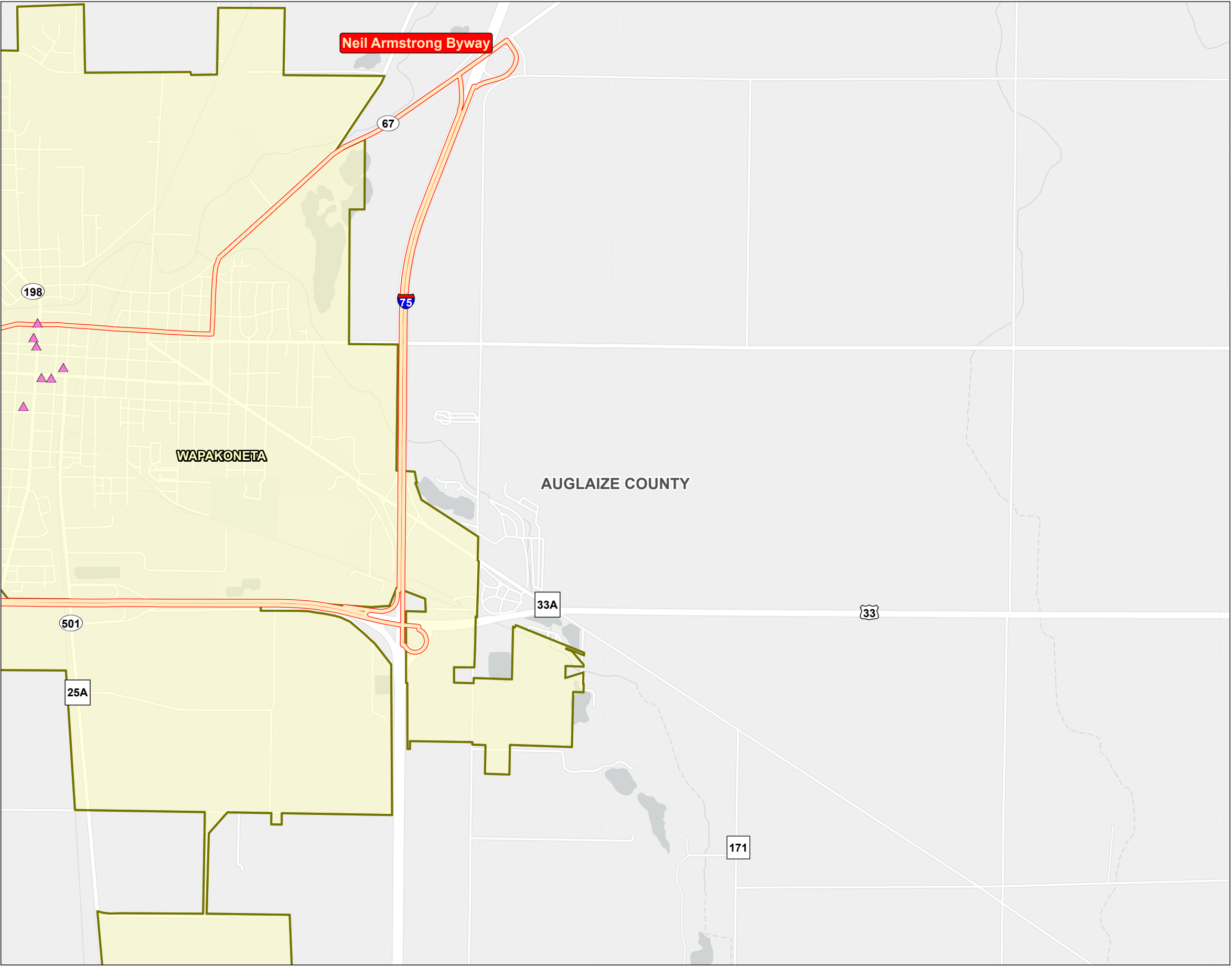


Figure No.
8-7

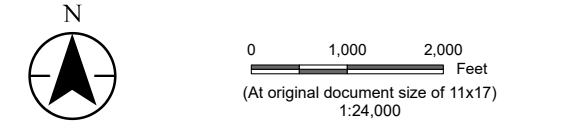
Title
Cultural and Recreational Map

Client/Project
Birch Solar 1, LLC
Birch Solar Project

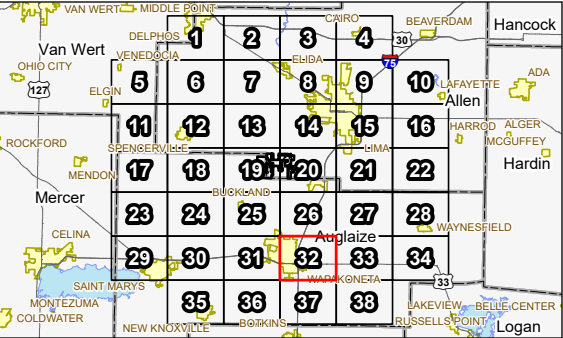
2028113238

Project Location
Allen and Auglaize Counties, Ohio

Prepared by JLH on 2020-12-11
TR by CA on 2021-01-23
IR by CMD on 2021-01-23



- Legend
- Project Area
 - 10 Mile Buffer
 - NRHP Listed Property
 - Wild and Scenic River
 - Scenic Byway
 - Recreation Area
 - ODNR Land
 - Municipal Boundary



Notes

1. Coordinate System: NAD 1983 StatePlane Ohio North FIPS 3401 Feet
2. Data Sources: Stantec, Lightsource, USGS, ODNR, ODOT, NPS, NADS
3. Background: Esri



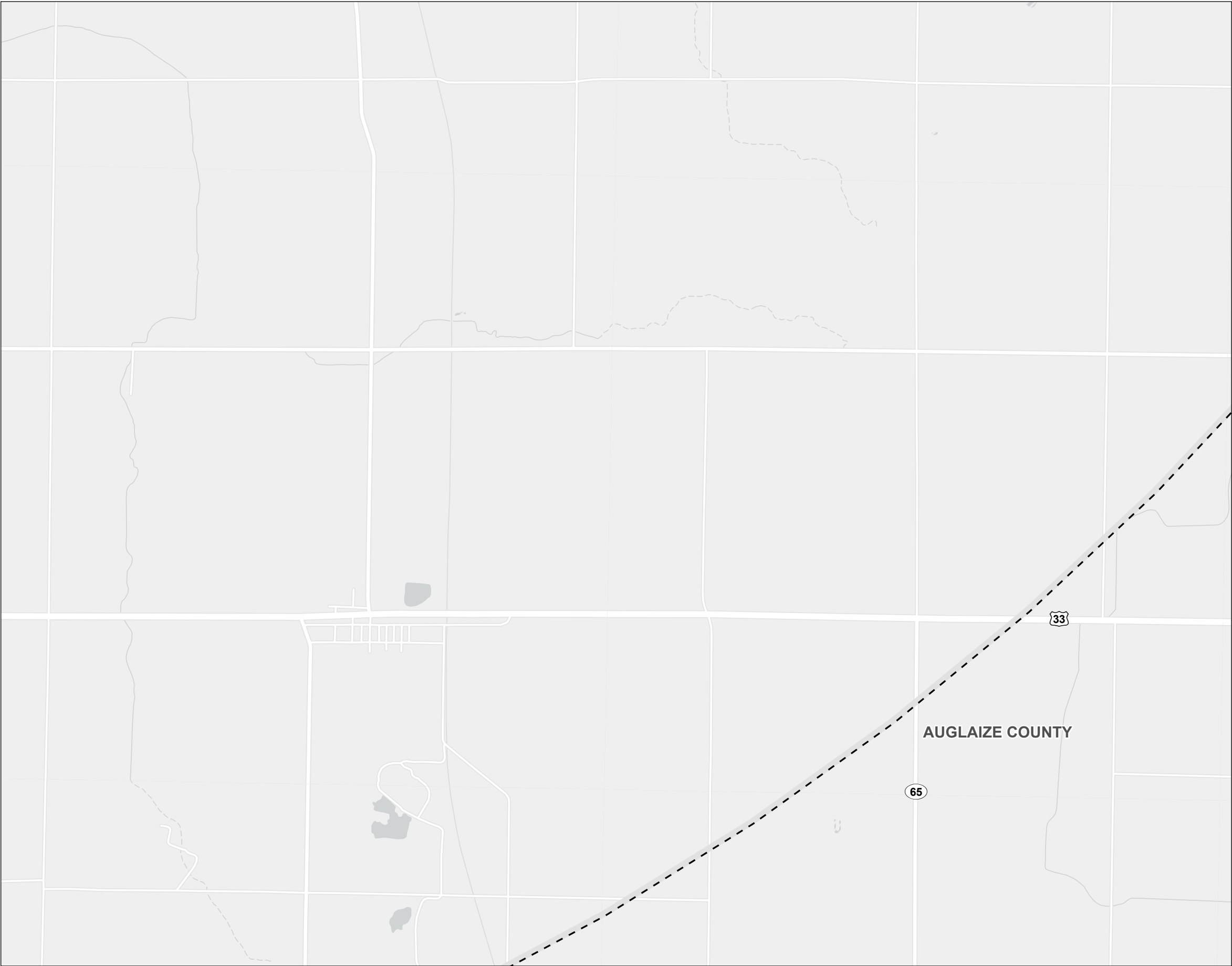


Figure No.
8-7

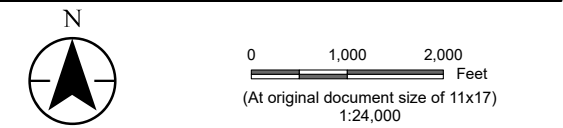
Title
Cultural and Recreational Map

Client/Project
Birch Solar 1, LLC
Birch Solar Project

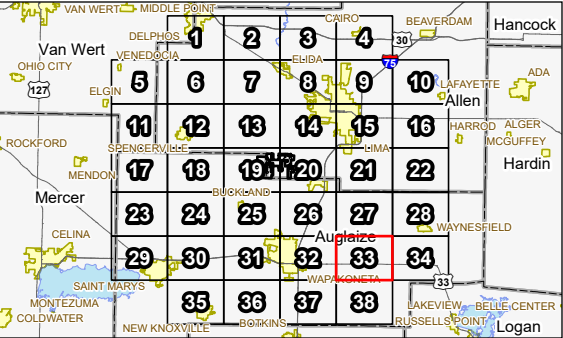
2028113238

Project Location
Allen and Auglaize Counties, Ohio

Prepared by JLH on 2020-12-11
TR by CA on 2021-01-23
IR by CMD on 2021-01-23



- Legend
- Project Area
 - 10 Mile Buffer
 - NRHP Listed Property
 - Wild and Scenic River
 - Scenic Byway
 - Recreation Area
 - ODNR Land
 - Municipal Boundary



Notes

1. Coordinate System: NAD 1983 StatePlane Ohio North FIPS 3401 Feet
2. Data Sources: Stantec, Lightsource, USGS, ODNR, ODOT, NPS, NADS
3. Background: Esri





Figure No.
8-7

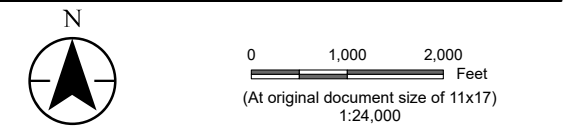
Title
Cultural and Recreational Map

Client/Project
Birch Solar 1, LLC
Birch Solar Project

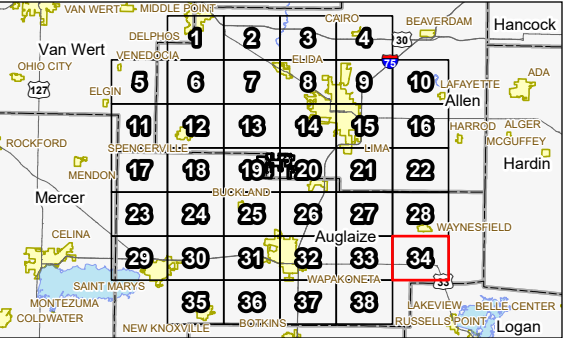
2028113238

Project Location
Allen and Auglaize Counties, Ohio

Prepared by JLH on 2020-12-11
TR by CA on 2021-01-23
IR by CMD on 2021-01-23



- Legend
- Project Area
 - 10 Mile Buffer
 - NRHP Listed Property
 - Wild and Scenic River
 - Scenic Byway
 - Recreation Area
 - ODNR Land
 - Municipal Boundary



Notes

1. Coordinate System: NAD 1983 StatePlane Ohio North FIPS 3401 Feet
2. Data Sources: Stantec, Lightsource, USGS, ODNR, ODOT, NPS, NADS
3. Background: Esri



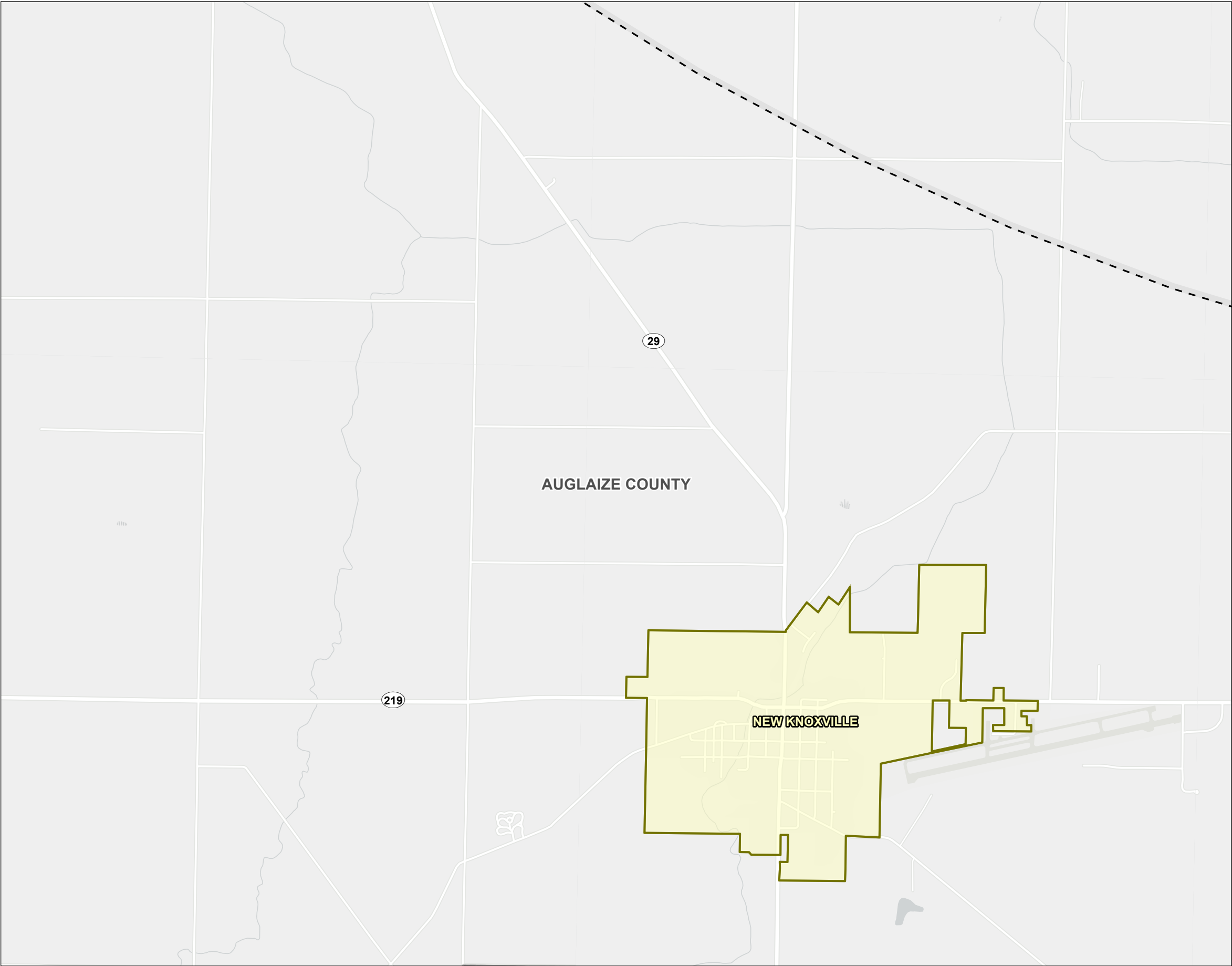


Figure No.
8-7

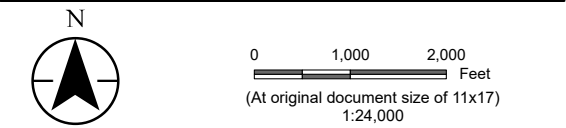
Title
Cultural and Recreational Map

Client/Project
Birch Solar 1, LLC
Birch Solar Project

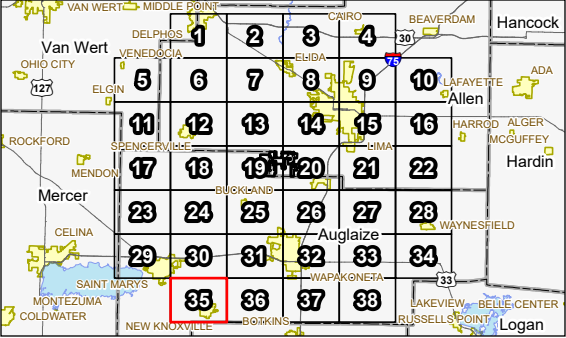
2028113238

Project Location
Allen and Auglaize Counties, Ohio

Prepared by JLH on 2020-12-11
TR by CA on 2021-01-23
IR by CMD on 2021-01-23



- Legend
- Project Area
 - 10 Mile Buffer
 - NRHP Listed Property
 - Wild and Scenic River
 - Scenic Byway
 - Recreation Area
 - ODNr Land
 - Municipal Boundary



Notes
1. Coordinate System: NAD 1983 StatePlane Ohio North FIPS 3401 Feet
2. Data Sources: Stantec, Lightsources, USGS, ODNr, ODOT, NPS, NADS
3. Background: Esri





Figure No.
8-7

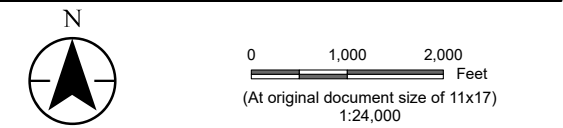
Title
Cultural and Recreational Map

Client/Project
Birch Solar 1, LLC
Birch Solar Project

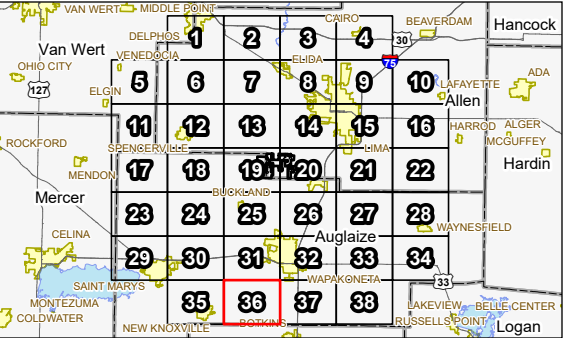
2028113238

Project Location
Allen and Auglaize Counties, Ohio

Prepared by JLH on 2020-12-11
TR by CA on 2021-01-23
IR by CMD on 2021-01-23



- Legend
- Project Area
 - 10 Mile Buffer
 - NRHP Listed Property
 - Wild and Scenic River
 - Scenic Byway
 - Recreation Area
 - ODNR Land
 - Municipal Boundary



Notes

1. Coordinate System: NAD 1983 StatePlane Ohio North FIPS 3401 Feet
2. Data Sources: Stantec, Lightsource, USGS, ODNR, ODOT, NPS, NADS
3. Background: Esri



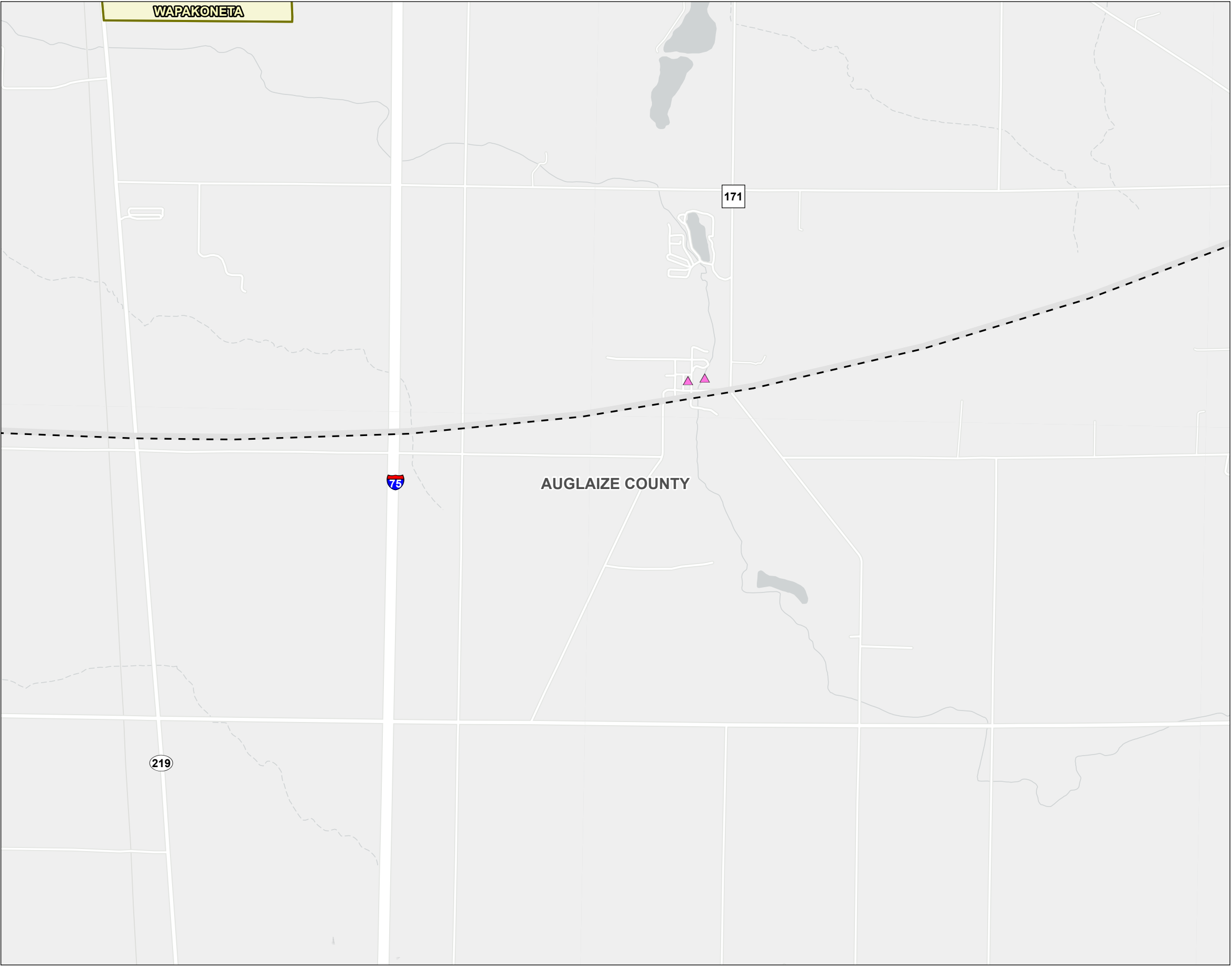


Figure No.
8-7

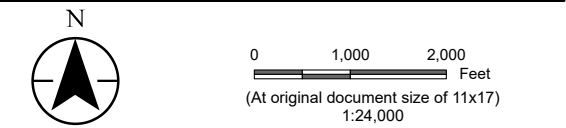
Title
Cultural and Recreational Map

Client/Project
Birch Solar 1, LLC
Birch Solar Project

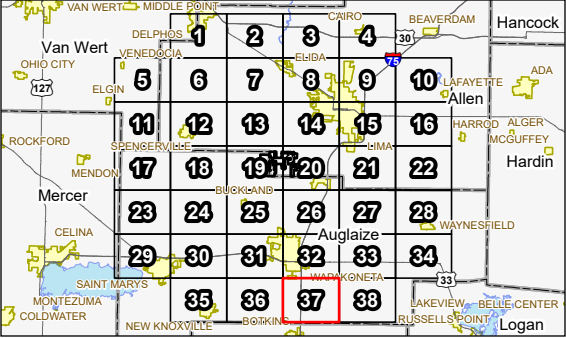
2028113238

Project Location
Allen and Auglaize Counties, Ohio

Prepared by JLH on 2020-12-11
TR by CA on 2021-01-23
IR by CMD on 2021-01-23



- Legend
- Project Area
 - 10 Mile Buffer
 - NRHP Listed Property
 - Wild and Scenic River
 - Scenic Byway
 - Recreation Area
 - ODNR Land
 - Municipal Boundary



Notes

1. Coordinate System: NAD 1983 StatePlane Ohio North FIPS 3401 Feet
2. Data Sources: Stantec, Lightsource, USGS, ODNR, ODOT, NPS, NADS
3. Background: Esri



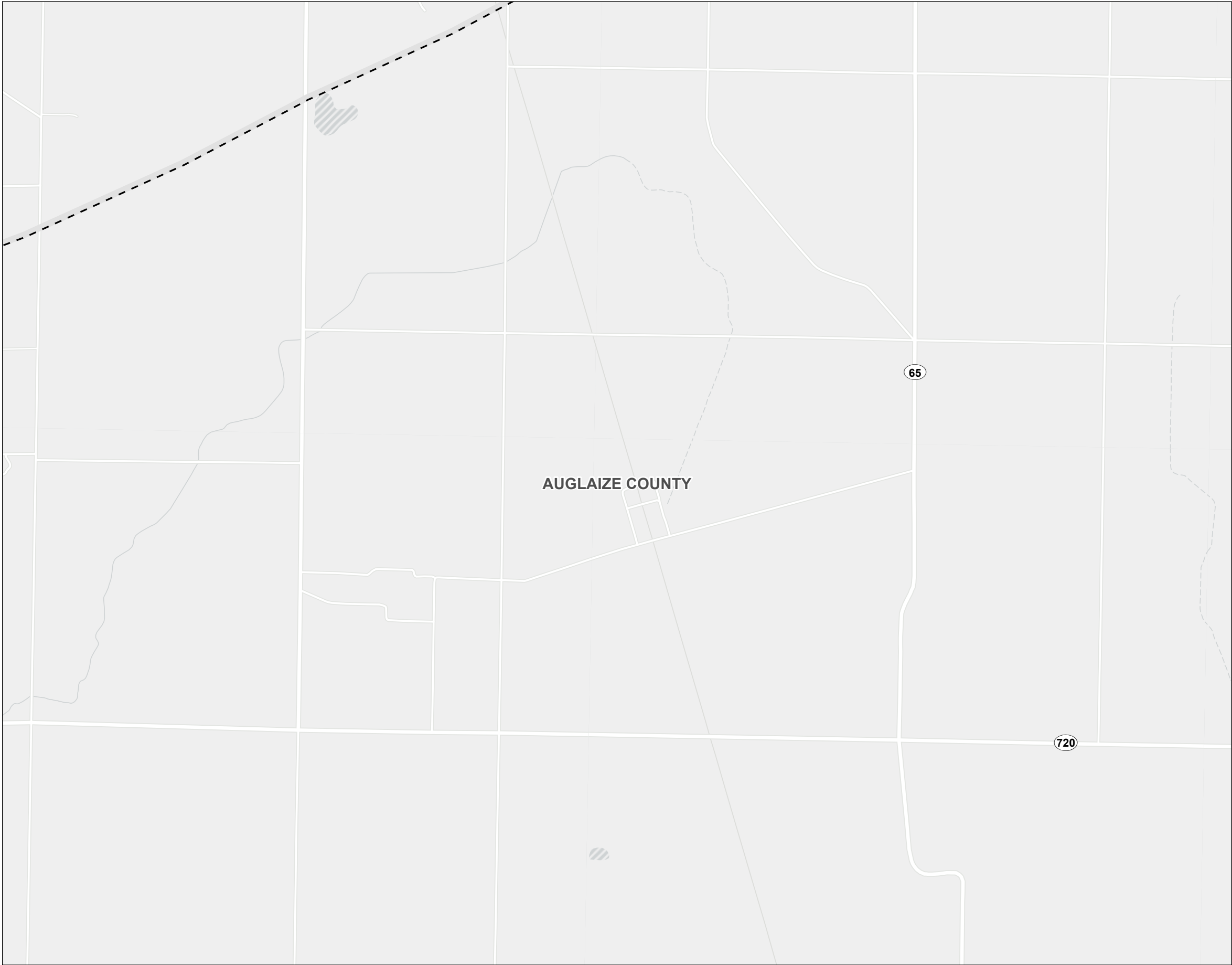


Figure No.
8-7

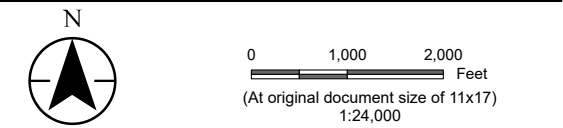
Title
Cultural and Recreational Map

Client/Project
Birch Solar 1, LLC
Birch Solar Project

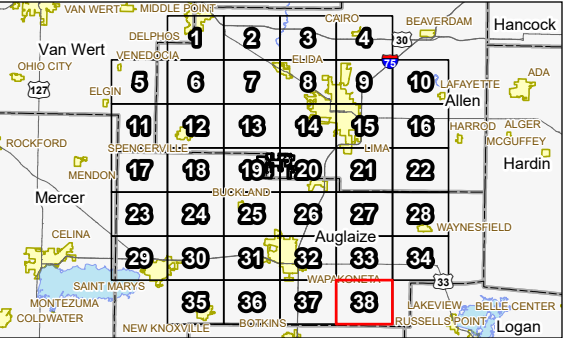
2028113238

Project Location
Allen and Auglaize Counties, Ohio

Prepared by JLH on 2020-12-11
TR by CA on 2021-01-23
IR by CMD on 2021-01-23



- Legend
- Project Area
 - 10 Mile Buffer
 - NRHP Listed Property
 - Wild and Scenic River
 - Scenic Byway
 - Recreation Area
 - ODN Land
 - Municipal Boundary



Notes

1. Coordinate System: NAD 1983 StatePlane Ohio North FIPS 3401 Feet
2. Data Sources: Stantec, Lightsource, USGS, ODNR, ODOT, NPS, NADS
3. Background: Esri



Figure 08-8 Agricultural Lands Map

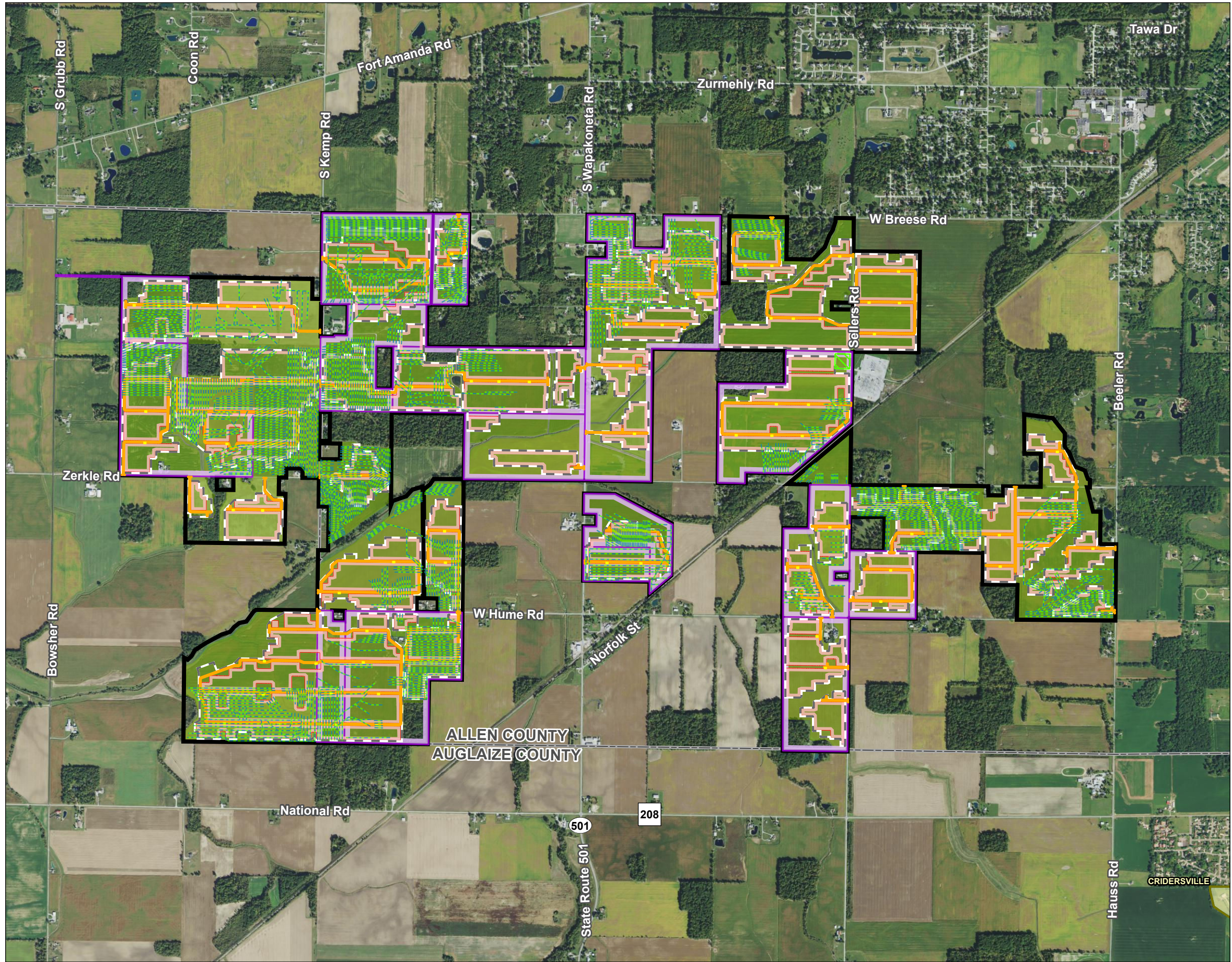


Figure No.
8-8

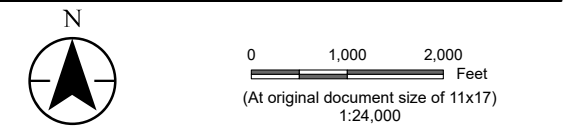
Title
Agricultural Lands Map

Client/Project
Birch Solar 1, LLC
Birch Solar Project

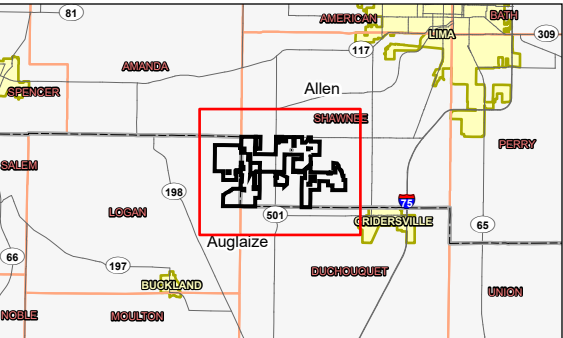
2028113238

Project Location
Allen and Auglaize Counties, Ohio

Prepared by JLH on 2020-12-11
TR by CA on 2021-01-23
IR by CMD on 2021-01-23



- Legend
- Project Area
 - Agricultural Land
 - Agricultural District Parcel
 - Possible Drain Tile
 - Solar Array
 - Inverter
 - Substation
 - Fence
 - Access Road



Notes

1. Coordinate System: NAD 1983 StatePlane Ohio North FIPS 3401 Feet
2. Data Sources: Stantec, Lightsource, USGS, Allen Co, Auglaize Co, NADS
3. Orthophotography: 2019 NAIP

Preliminary Design - Not for Construction



This foregoing document was electronically filed with the Public Utilities

Commission of Ohio Docketing Information System on

2/12/2021 11:32:57 AM

in

Case No(s). 20-1605-EL-BGN

Summary: Application - 3 of 31 (Figures ending with 08-8) electronically filed by Christine M.T. Pirik on behalf of Birch Solar 1, LLC