



Ross County Solar

Exhibit A

Preliminary Facility Layout

Case No. 20-1380-EL-BGN

Preliminary Facility Layout

SHEET: C.000

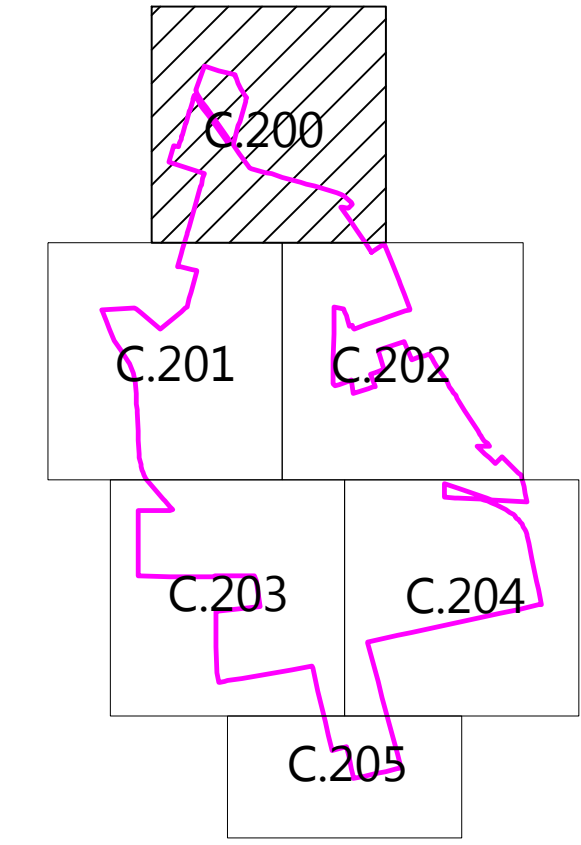
CONTACT INFORMATION				
TITLE	COMPANY	NAME	ADDRESS	PHONE
OWNER	ROSS COUNTY SOLAR, LLC	WILLIAM RISSE	8400 NORMANDALE LAKE BOULEVARD, SUITE 1200 BLOOMINGTON, MN 55437	952-300-9476
PROJECT MANAGER	WESTWOOD PROFESSIONAL SERVICES	AUGUST CHRISTENSEN	12701 WHITEWATER DRIVE, SUITE 300 MINNETONKA, MN 55343	952-906-7430
ENGINEER OF RECORD	WESTWOOD PROFESSIONAL SERVICES	BRENDAN MILLER	10170 CHURCH RANCH WAY SUITE 201 WESTMINSTER, CO 80021	720-531-8355



LEGEND:

- PROJECT AREA
- SECTION LINES
- EX. PARCEL LINES
- EX. INDEX CONTOUR
- EX. INTERVAL CONTOUR
- EX. TREELINE
- EX. PAVED ROAD
- EX. GRAVEL ROAD
- EX. OVERHEAD POWER
- EX. FENCE LINE
- EX. STREAM CHANNEL
- EX. WETLAND
- ENVIRONMENTALLY SENSITIVE AREA
- EX. RAILROAD TRACKS
- EX. SLOPE ARROW

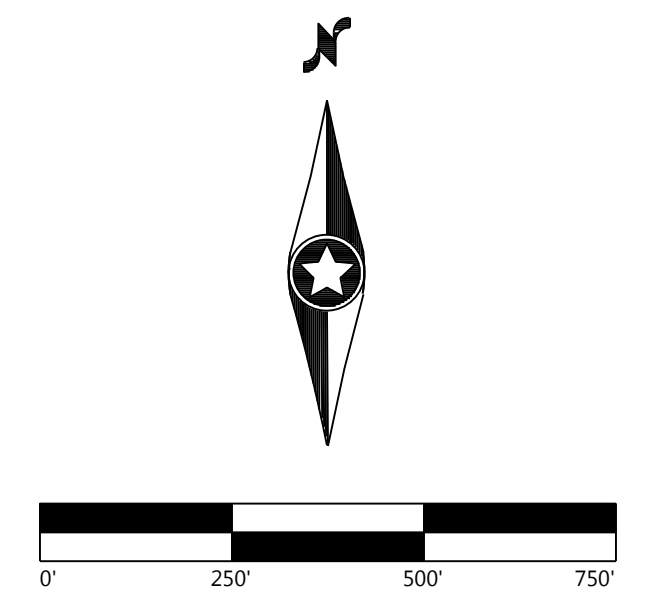
MAP KEY:



NOTES:

1. EX. TOPOGRAPHY SHOWN HAS BEEN GENERATED FROM PUBLICLY AVAILABLE LIDAR.

REVISIONS:		
#	DATE	COMMENT



**Ross County
Solar Project**

Ross County, OH


Existing Conditions - 1

PREPARED FOR:



8400 NORMANDALE LAKE BLVD, SUITE 1200,
BLOOMINGTON, MN 55437

REVISIONS:

[illegible]

Ross County Solar Project

Ross County, OH

Existing Conditions - 2

ISSUED FOR REVIEW

DATE: 10/20/2020

SHEET: C.201



SEE SHEET C.200

SEE SHEET C.202

LEGEND:

PROJECT AREA

SECTION LINES

EX. PARCEL LINES

EX. INDEX CONTOUR

EX. INTERVAL CONTOUR

EX. TREELINE

EX. PAVED ROAD

EX. GRAVEL ROAD

EX. OVERHEAD POWER

EX. FENCE LINE

EX. STREAM CHANNEL

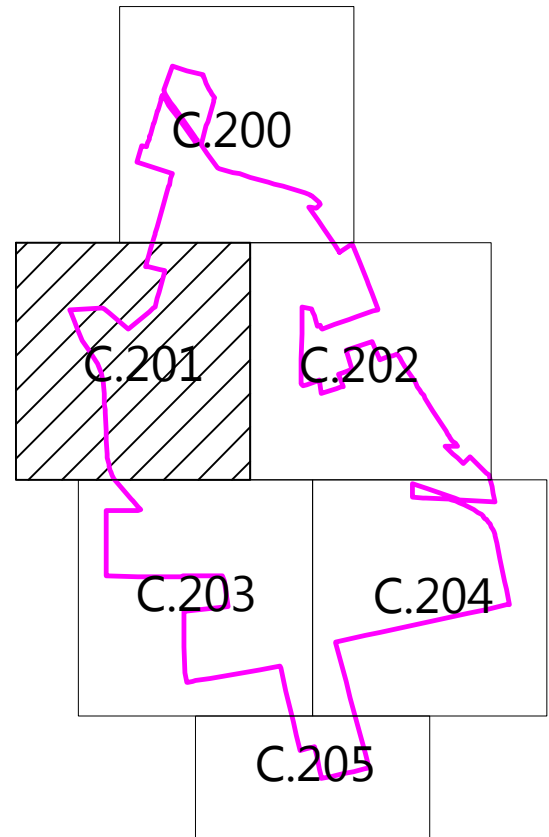
EX. WETLAND

ENVIRONMENTALLY SENSITIVE AREA

EX. RAILROAD TRACKS

EX. SLOPE ARROW

MAP KEY:



NOTES:

1. EX. TOPOGRAPHY SHOWN HAS BEEN GENERATED FROM PUBLICLY AVAILABLE LIDAR.

SEE SHEET C.201



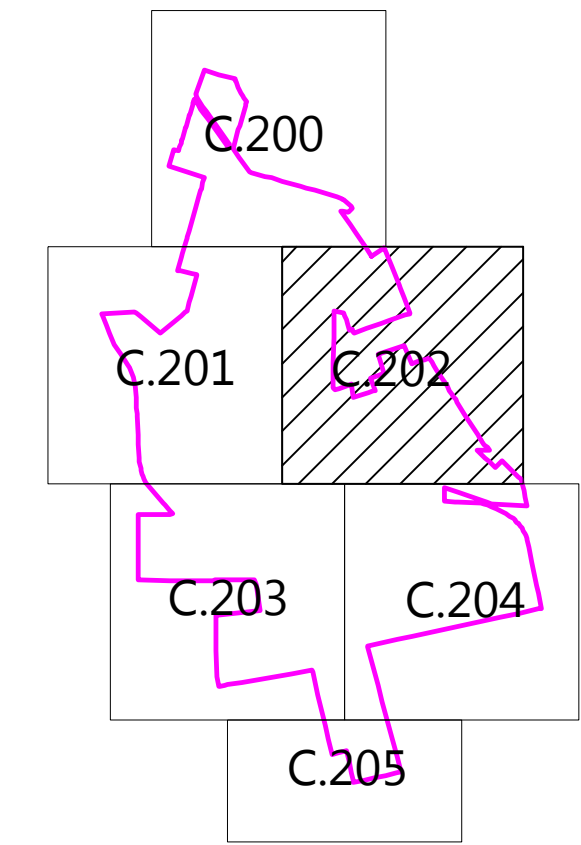
SEE SHEET C.203

SEE SHEET C.204

LEGEND:

- PROJECT AREA
- SECTION LINES
- EX. PARCEL LINES
- EX. INDEX CONTOUR
- EX. INTERVAL CONTOUR
- EX. TREELINE
- EX. PAVED ROAD
- EX. GRAVEL ROAD
- EX. OVERHEAD POWER
- EX. FENCE LINE
- EX. STREAM CHANNEL
- EX. WETLAND
- ENVIRONMENTALLY SENSITIVE AREA
- EX. RAILROAD TRACKS
- EX. SLOPE ARROW

MAP KEY:



NOTES:

1. EX. TOPOGRAPHY SHOWN HAS BEEN GENERATED FROM PUBLICLY AVAILABLE LIDAR.

Westwood

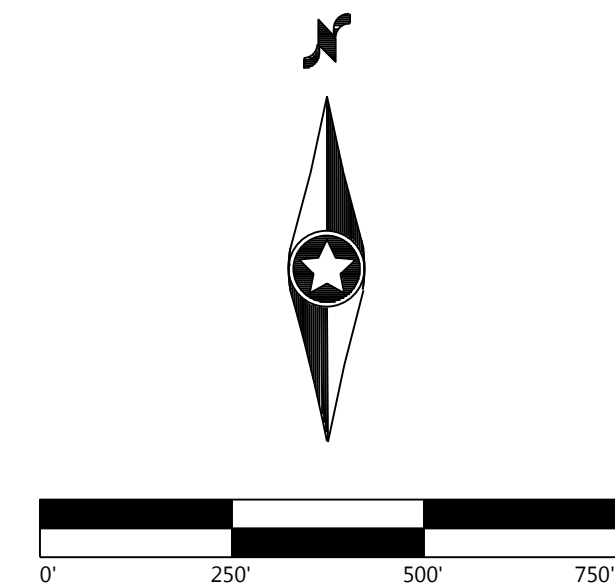
Phone: (952) 937-5150 12701 Whitewater Drive, Suite #300
Fax: (952) 937-5822 Minnetonka, MN 55343
Toll Free: (888) 937-5150 westwoodsps.com
Westwood Professional Services, Inc.

PREPARED FOR:



8400 NORMANDALE LAKE BLVD, SUITE 1200,
BLOOMINGTON, MN 55437

REVISIONS:		
#	DATE	COMMENT



Ross County Solar Project

Ross County, OH

Existing Conditions - 3

ISSUED FOR REVIEW

DATE: 10/20/2020

SHEET: C.202

[illegible][illegible][illegible]

PROJECT AREA

SECTION LINES

EX. PARCEL LINES

EX. INDEX CONTOUR

EX. INTERVAL CONTOUR

EX. TREELINE

EX. PAVED ROAD

EX. GRAVEL ROAD

EX. OVERHEAD POWER

EX. FENCE LINE

EX. STREAM CHANNEL

EX. WETLAND

ENVIRONMENTALLY SENSITIVE AREA

EX. RAILROAD TRACKS

EX. SLOPE ARROW

The diagram shows a building floor plan with five rooms arranged in a cross-like shape. The rooms are labeled C.200, C.201, C.202, C.203, and C.205. A pink line traces a path through the rooms, starting in C.200, going to C.201, then C.202, C.204, C.205, and finally C.203.

1. EX. TOPOGRAPHY SHOWN HAS BEEN GENERATED FROM PUBLICLY AVAILABLE LIDAR.

Phone (952) 937-5150 12701 Whitewater Drive, Suite #300
Fax (952) 937-5822 Minnetonka, MN 55343
Toll Free (888) 937-5150 westwoodps.com

Westwood Professional Services, Inc.

[illegible]

Ross County, OH

ISSUED FOR REVIEW

DATE: 10/20/2020

SHEET: C.203

DATE: 10/20/2020

SHEET: C.203

SHEET: C.203

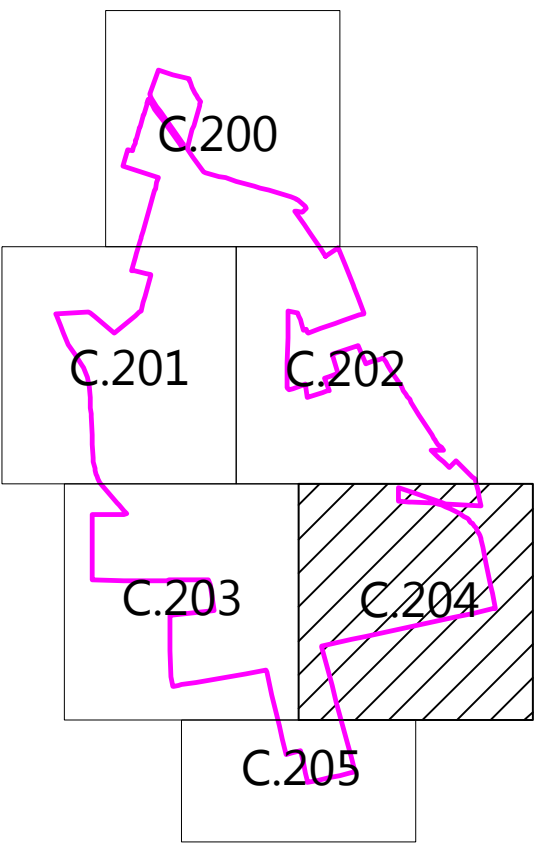
SEE SHEET C.203



LEGEND:

- PROJECT AREA
- SECTION LINES
- EX. PARCEL LINES
- EX. INDEX CONTOUR
- EX. INTERVAL CONTOUR
- EX. TREELINE
- EX. PAVED ROAD
- EX. GRAVEL ROAD
- EX. OVERHEAD POWER
- EX. FENCE LINE
- EX. STREAM CHANNEL
- EX. WETLAND
- ENVIRONMENTALLY SENSITIVE AREA
- EX. RAILROAD TRACKS
- EX. SLOPE ARROW

MAP KEY:



NOTES:

1. EX. TOPOGRAPHY SHOWN HAS BEEN GENERATED FROM PUBLICLY AVAILABLE LIDAR.

Westwood

Phone: (952) 937-5150 12701 Whitewater Drive, Suite #300
Fax: (952) 937-5822 Minnetonka, MN 55343
Toll Free: (888) 937-5150 westwoodps.com
Westwood Professional Services, Inc.

PREPARED FOR:

ROSS SOLAR

8400 NORMANDALE LAKE BLVD, SUITE 1200,
BLOOMINGTON, MN 55437

REVISIONS:

#	DATE	COMMENT

Ross County Solar Project

Ross County, OH

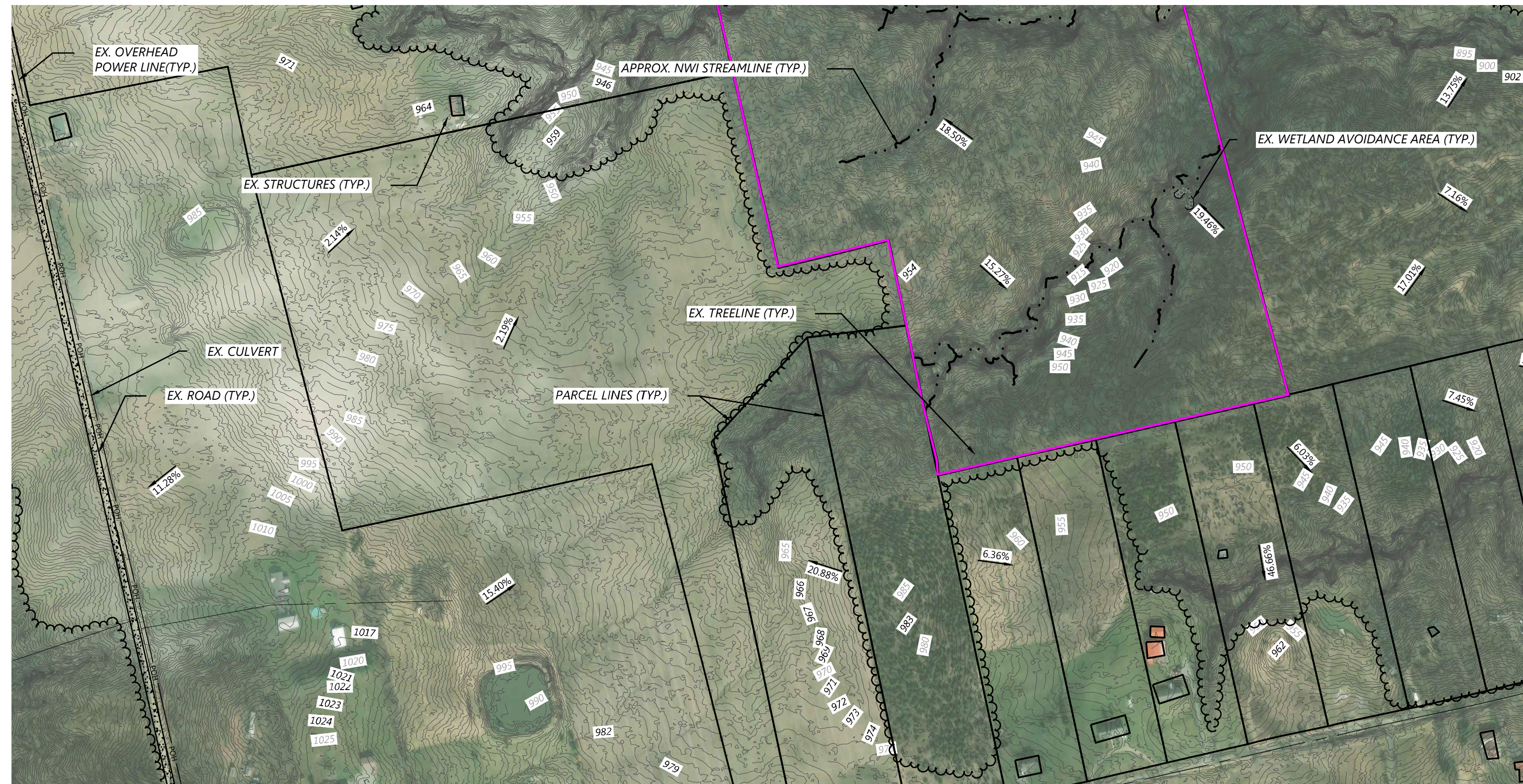
Existing Conditions - 5

ISSUED FOR REVIEW

DATE: 10/20/2020

SHEET: C.204




SEE SHEET C.204



PROJECT AREA
 SECTION LINES
 EX. PARCEL LINES
 EX. INDEX CONTOUR
 EX. INTERVAL CONTOUR
 EX. TREELINE
 EX. PAVED ROAD
 EX. GRAVEL ROAD
 EX. OVERHEAD POWER
 EX. FENCE LINE
 EX. STREAM CHANNEL
 EX. WETLAND
 ENVIRONMENTALLY SENSITIVE AREA
 EX. RAILROAD TRACKS
 EX. SLOPE ARROW

A diagram showing a 5-cell grid. The cells are labeled C.200, C.201, C.202, C.203, and C.204. A pink path starts at C.200, goes to C.201, then C.202, C.203, C.204, and ends at C.205. Cell C.205 is shaded with diagonal lines.

1. EX. TOPOGRAPHY SHOWN HAS BEEN GENERATED FROM PUBLICLY AVAILABLE LIDAR.

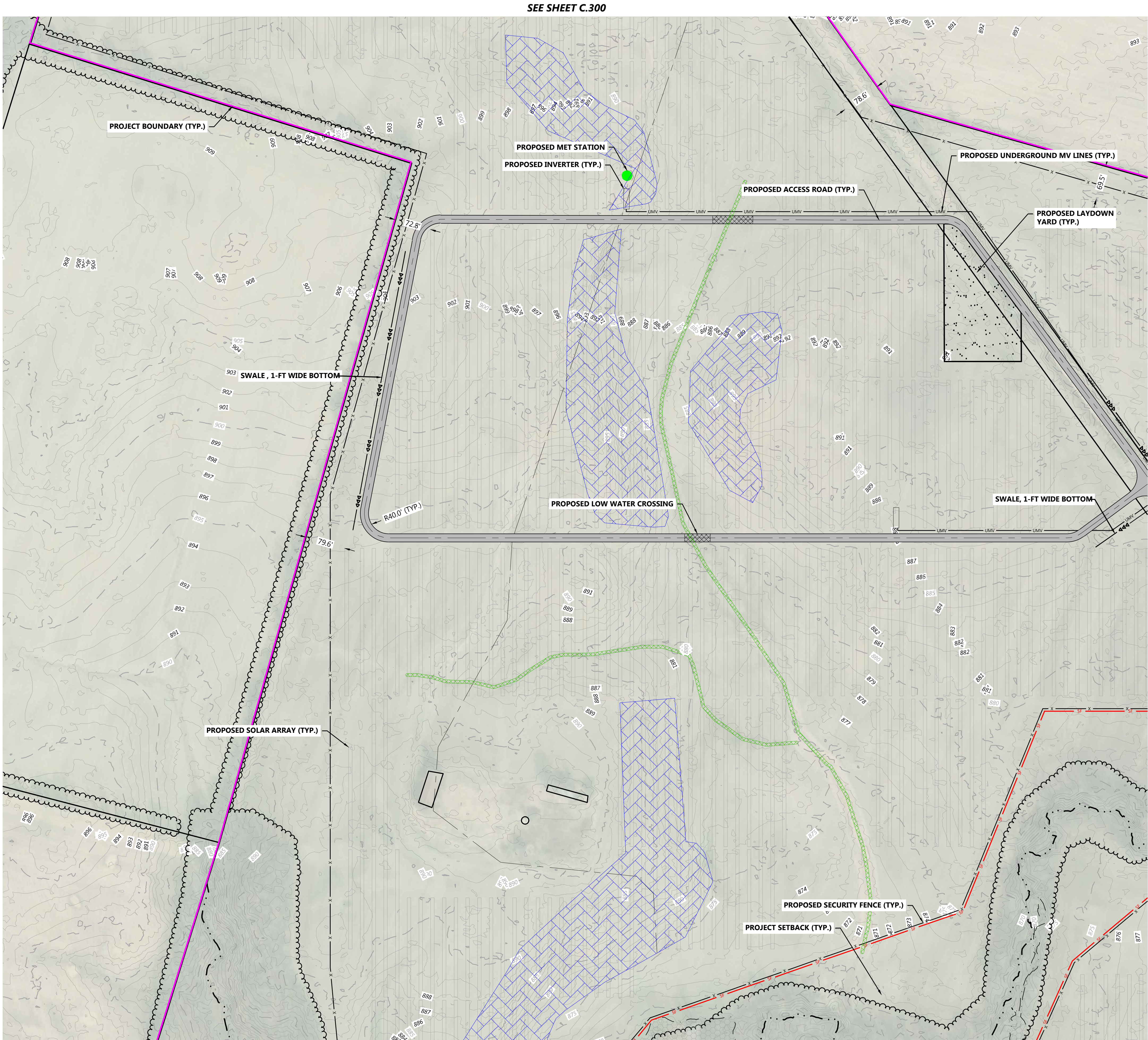
[illegible]

Ross County, OH

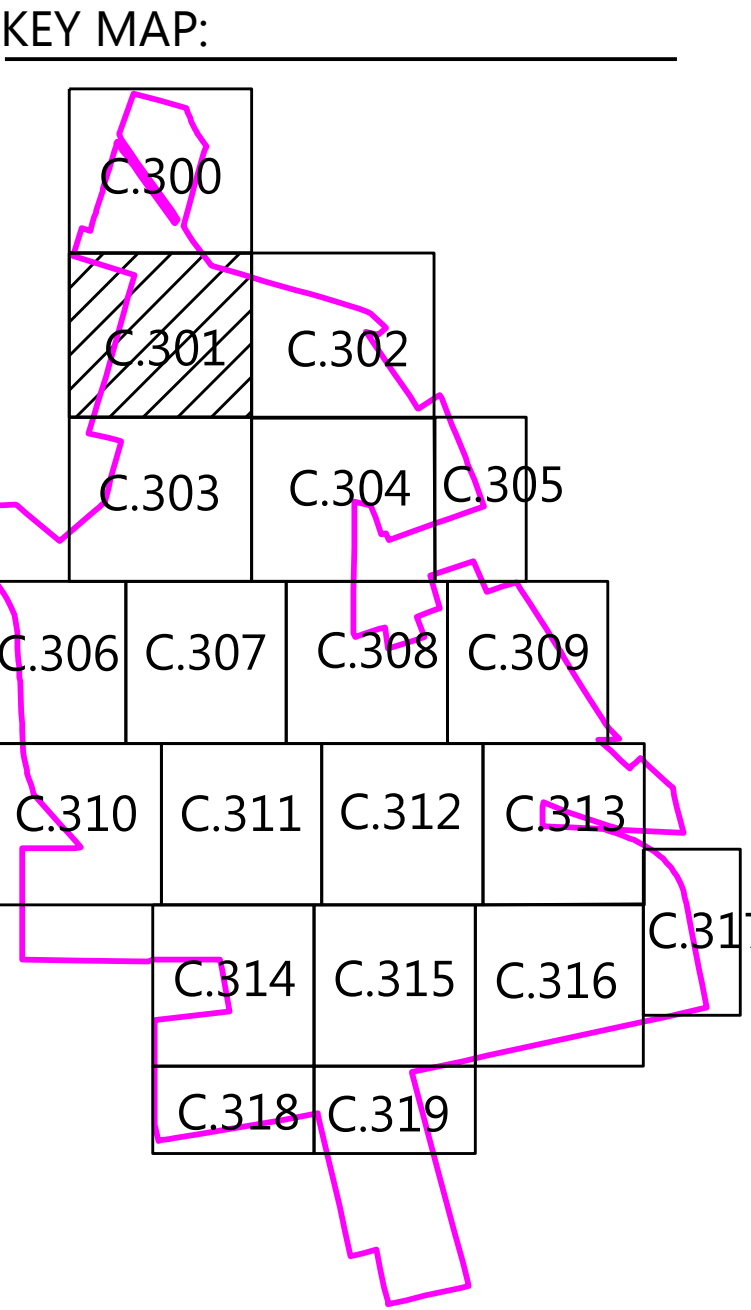
ISSUED FOR REVIEW

SHEET: C.205

\\0028444-000\\wp\\C\\1028444-C-301.dwg 1/20/2020 2:55 PM Jimmy Barker




- LEGEND:**
- PROJECT AREA
 - SECTION LINES
 - EX. FENCE LINE
 - EX. INDEX CONTOUR
 - EX. INTERVAL CONTOUR
 - EX. TREELINE
 - EX. PAVED ROAD
 - EX. GRAVEL ROAD
 - EX. PARCEL LINES
 - EX. OVERHEAD POWER
 - EX. STREAM CHANNEL
 - EX. WETLAND
 - EX. POND
 - ENVIRONMENTALLY SENSITIVE AREA
 - PROPOSED SOLAR ARRAY
 - PROPOSED ACCESS ROAD
 - PROPOSED LOW WATER CROSSING
 - PROPOSED SECURITY FENCE
 - PROPOSED INVERTER
 - PROPOSED LAYDOWN YARD (TYP.)
 - PROPOSED UNDERGROUND MV LINES
 - PROPOSED SUBSTATION LOCATION
 - PROPOSED CULVERT
 - PROPOSED SILT FENCE
 - PROPOSED MET (WEATHER) STATION
 - PROPOSED SWALE, 1-FT WIDE BOTTOM
 - PROPOSED SWALE, V-NOTCH DITCH
 - PROPOSED SWALE, 2-FT WIDE BOTTOM
 - PROPOSED TURF
 - REINFORCEMENT MATTING
 - PROPOSED EROSION CONTROL BLANKET



- NOTES:**
- MINOR SURFACE SMOOTHING MAY OCCUR FOR SOLAR ARRAY INSTALLATION.
 - CONTRACTOR SHALL INSTALL ALL PERIMETER EROSION AND SEDIMENT CONTROL DEVICES PRIOR TO UPSLOPE DISTURBANCE ACTIVITIES.
 - SITE PREPARATION INCLUDES BUT IS NOT LIMITED TO CLEARING/GRUBBING, MINOR GRADING, COMPACTION, MOWING OF VEGETATION, AND RESTABILIZATION OF DISTURBED AREAS.
 - ACCESS ROADS WILL BE CONSTRUCTED TO MATCH THE SURROUNDING EXISTING GROUND ELEVATIONS TO ALLOW THE CONTINUATION OF DRAINAGE PATTERNS.
 - OVERALL DRAINAGE PATTERS WILL NOT BE ALTERED WITH SOLAR DEVELOPMENT.
 - A SITE SPECIFIC SWPPP AND SPECIFIC BEST MANAGEMENT PRACTICES WILL BE PROVIDED WITH THE FINAL DESIGN.

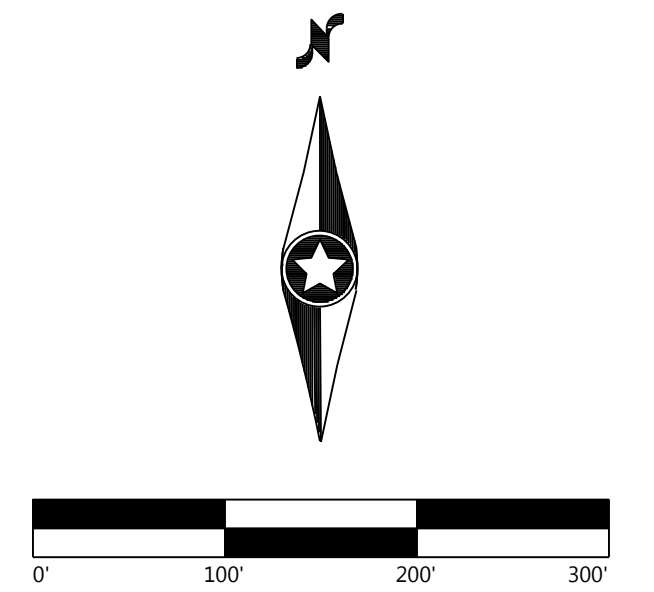
PREPARED FOR:



8400 NORMANDALE LAKE BLVD, SUITE 1200,
BLOOMINGTON, MN 55437

REVISIONS:

#	DATE	COMMENT



Ross County Solar Project

Ross County, OH

Civil Site Plan - 2

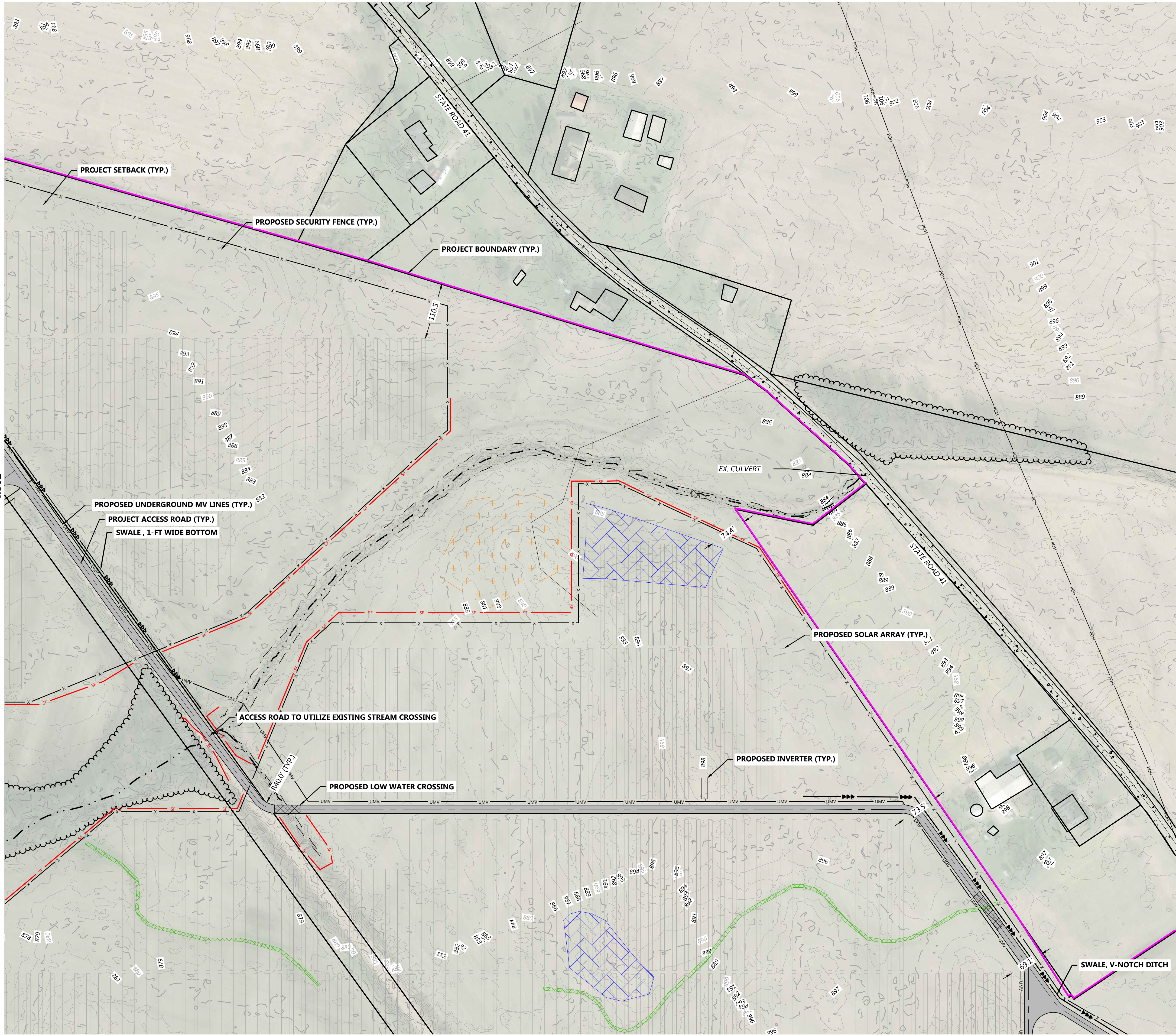
ISSUED FOR REVIEW

DATE: 10/20/2020

SHEET: C.301

\\0028444-001\\wp\\C\\0028444-C.301.dwg 1/10/2020 2:55 PM Jimmy Barker

SEE SHEET C.301

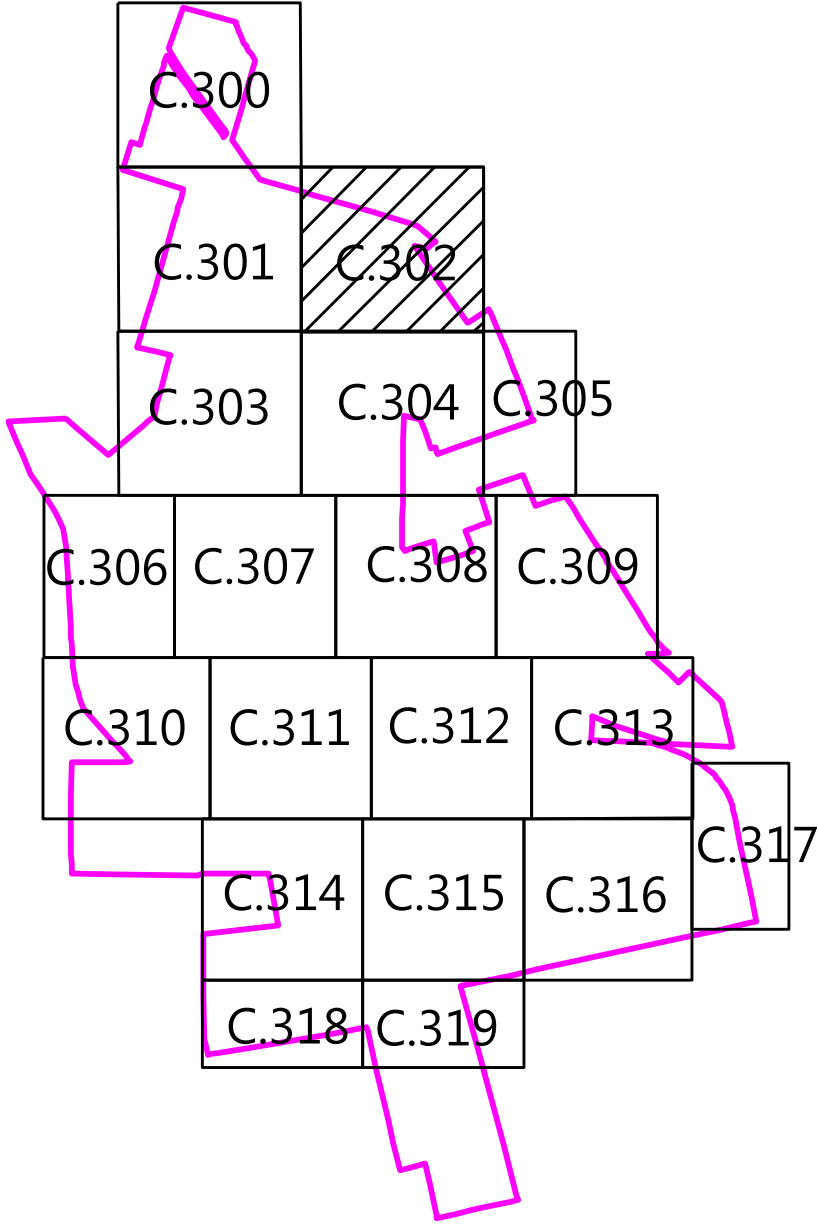


SEE SHEET C.304

LEGEND:

	PROJECT AREA
	SECTION LINES
	EX. FENCE LINE
	EX. INDEX CONTOUR
	EX. INTERVAL CONTOUR
	EX. TREELINE
	EX. PAVED ROAD
	EX. GRAVEL ROAD
	EX. PARCEL LINES
	EX. OVERHEAD POWER
	EX. STREAM CHANNEL
	EX. WETLAND
	EX. POND
	ENVIRONMENTALLY SENSITIVE AREA
	PROPOSED SOLAR ARRAY
	PROPOSED ACCESS ROAD
	PROPOSED LOW WATER CROSSING
	PROPOSED SECURITY FENCE
	PROPOSED INVERTER
	PROPOSED LAYDOWN YARD (TYP.)
	PROPOSED UNDERGROUND MV LINES
	PROPOSED SUBSTATION LOCATION
	PROPOSED CULVERT
	PROPOSED SILT FENCE
	PROPOSED MET (WEATHER) STATION
	PROPOSED SWALE, 1-FT WIDE BOTTOM
	PROPOSED SWALE, V-NOTCH DITCH
	PROPOSED SWALE, 2-FT WIDE BOTTOM
	PROPOSED TURF
	REINFORCEMENT MATTING
	PROPOSED EROSION
	CONTROL BLANKET

KEY MAP:



NOTES:

- MINOR SURFACE SMOOTHING MAY OCCUR FOR SOLAR ARRAY INSTALLATION.
- CONTRACTOR SHALL INSTALL ALL PERIMETER EROSION AND SEDIMENT CONTROL DEVICES PRIOR TO UPSLOPE DISTURBANCE ACTIVITIES.
- SITE PREPARATION INCLUDES BUT IS NOT LIMITED TO CLEARING/GRUBBING, MINOR GRADING, COMPACTION, MOWING OF VEGETATION, AND RESTABILIZATION OF DISTURBED AREAS.
- ACCESS ROADS WILL BE CONSTRUCTED TO MATCH THE SURROUNDING EXISTING GROUND ELEVATIONS TO ALLOW THE CONTINUATION OF DRAINAGE PATTERNS.
- OVERALL DRAINAGE PATTERS WILL NOT BE ALTERED WITH SOLAR DEVELOPMENT.
- A SITE SPECIFIC SWPPP AND SPECIFIC BEST MANAGEMENT PRACTICES WILL BE PROVIDED WITH THE FINAL DESIGN.

Westwood

Phone (952) 937-5150 12701 Whitewater Drive, Suite #300
Fax (952) 937-5822 Minnetonka, MN 55343
Toll Free (888) 937-5150 westwoodps.com
Westwood Professional Services, Inc.


PREPARED FOR:



8400 NORMANDALE LAKE BLVD, SUITE 1200,
BLOOMINGTON, MN 55437

REVISIONS:

#	DATE	COMMENT



**Ross County
Solar Project**

Ross County, OH

Civil Site Plan - 3


ISSUED FOR REVIEW

DATE: 10/20/2020

SHEET: C.302



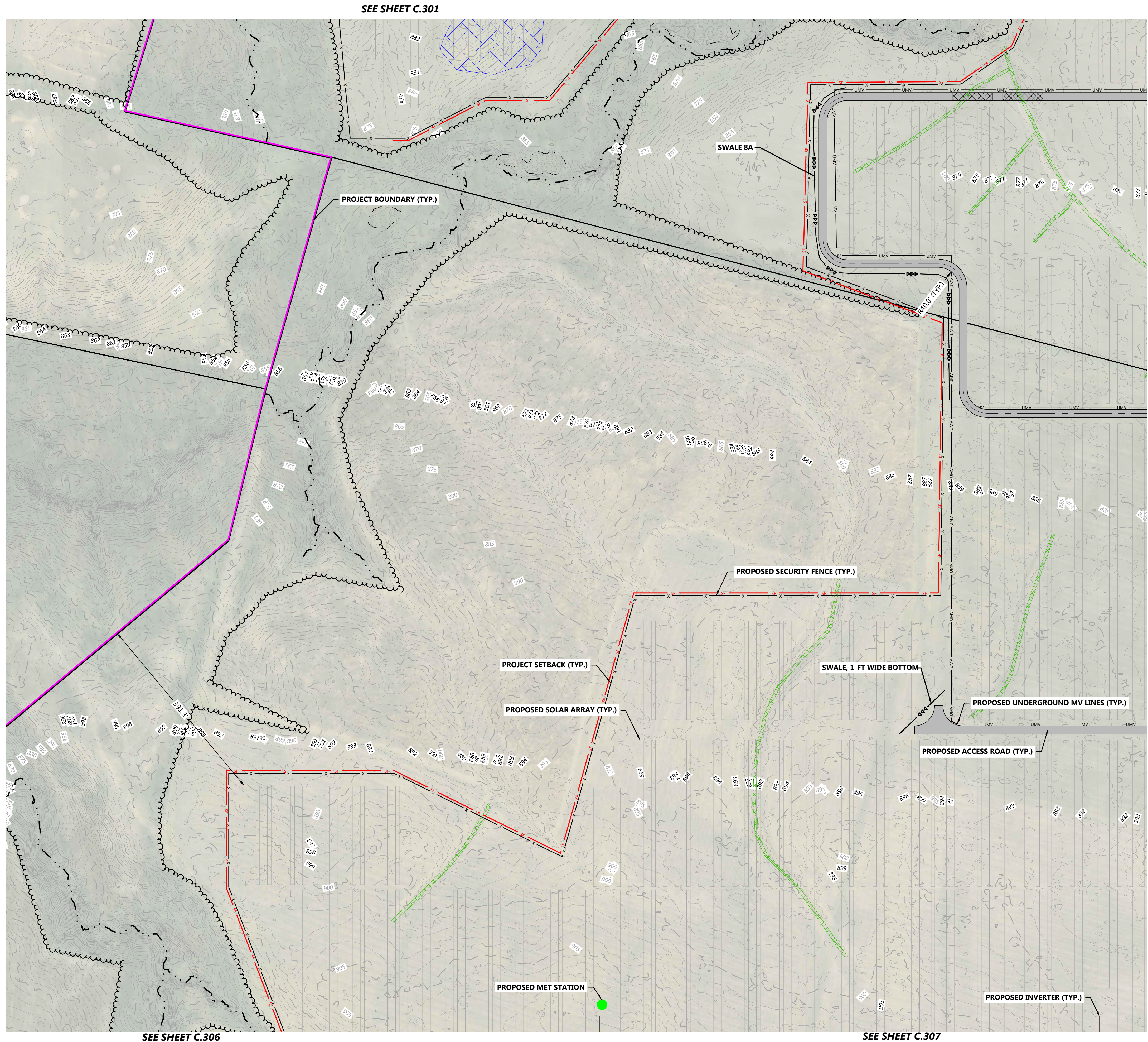
REVISIONS:

[illegible]

Ross County, OH

ISSUED FOR REVIEW

SHEET: C.303



PROJECT AREA
 SECTION LINES
 EX. FENCE LINE
 EX. INDEX CONTOUR
 EX. INTERVAL CONTOUR
 EX. TREELINE
 EX. PAVED ROAD
 EX. GRAVEL ROAD
 EX. PARCEL LINES
 EX. OVERHEAD POWER
 EX. STREAM CHANNEL
 EX. WETLAND
 EX. POND
 ENVIRONMENTALLY SENSITIVE AREA
 PROPOSED SOLAR ARRAY
 PROPOSED ACCESS ROAD
 PROPOSED LOW WATER CROSSING
 PROPOSED SECURITY FENCE
 PROPOSED INVERTER
 PROPOSED LAYDOWN YARD (TYP.)
 PROPOSED UNDERGROUND MV LINES
 PROPOSED SUBSTATION LOCATION
 PROPOSED CULVERT
 PROPOSED SILT FENCE
 PROPOSED MLET (WEATHER) STATION
 PROPOSED SWALE, 1-FT WIDE BOTTOM
 PROPOSED SWALE, V-NOTCH DITCH
 PROPOSED SWALE, 2-FT WIDE BOTTOM
 PROPOSED TURF
 REINFORCEMENT MATTING
 PROPOSED EROSION
 CONTROL BLANKET

C.300

C.301

C.302

C.303

C.304

C.305

C.306

C.307

C.308

C.309

C.310

C.311

C.312

C.313

C.314

C.315

C.316

C.317

C.318

C.319


- NOTES:
1. MINOR SURFACE SMOOTHING MAY OCCUR FOR SOLAR ARRAY INSTALLATION.
 2. CONTRACTOR SHALL INSTALL ALL PERIMETER EROSION AND SEDIMENT CONTROL DEVICES PRIOR TO UPSLOPE DISTURBANCE ACTIVITIES.
 3. SITE PREPARATION INCLUDES BUT IS NOT LIMITED TO CLEARING/GRUBBING, MINOR GRADING, COMPACTION, MOWING OF VEGETATION, AND RESTABILIZATION OF DISTURBED AREAS.
 4. ACCESS ROADS WILL BE CONSTRUCTED TO MATCH THE SURROUNDING EXISTING GROUND ELEVATIONS TO ALLOW THE CONTINUATION OF DRAINAGE PATTERNS.
 5. OVERALL DRAINAGE PATTERS WILL NOT BE ALTERED WITH SOLAR DEVELOPMENT.
 6. A SITE SPECIFIC SWPPP AND SPECIFIC BEST MANAGEMENT PRACTICES WILL BE PROVIDED WITH THE FINAL DESIGN.

PREPARED FOR:



8400 NORMANDALE LAKE BLVD, SUITE 1200,
BLOOMINGTON, MN 55437

REVISIONS:

[illegible]

Ross County Solar Project

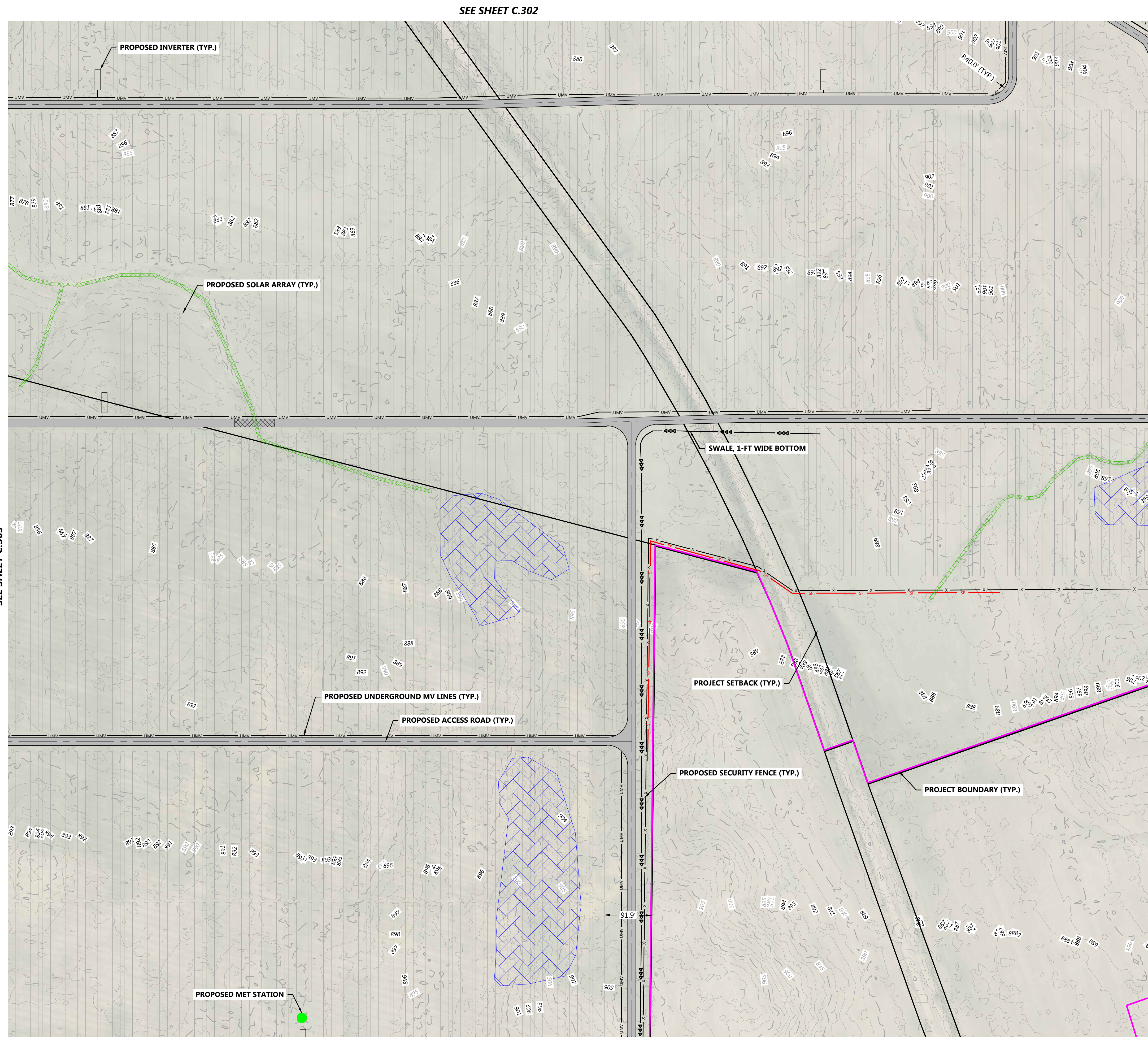
Ross County, OH

Civil Site Plan - 5

ISSUED FOR REVIEW

DATE: 10/20/2020

SHEET: C.304

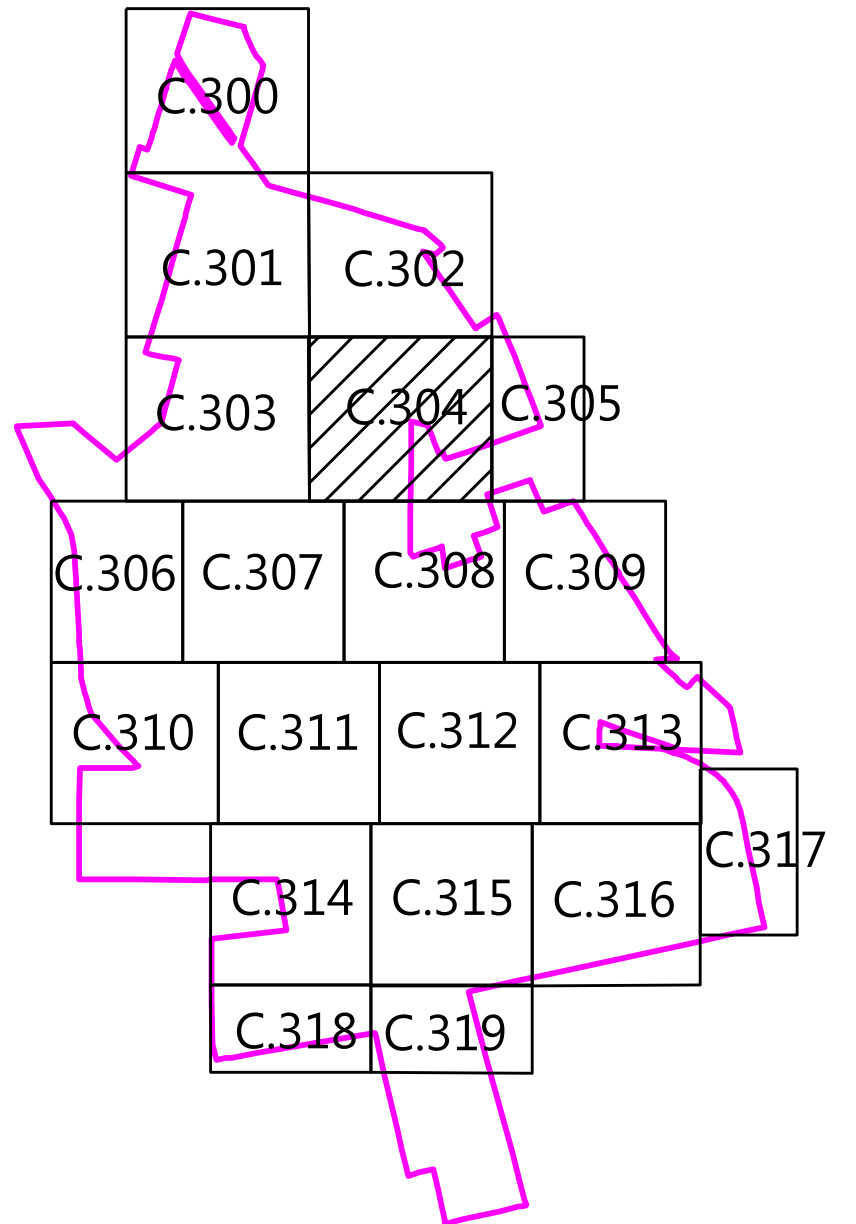


SEE SHEET C.302

LEGEND:

- | | |
|--|----------------------------------|
| | SECTION AREA |
| | SECTION LINES |
| | EX. FENCE LINE |
| | EX. INDEX CONTOUR |
| | EX. INTERVAL CONTOUR |
| | EX. TREELINE |
| | EX. PAVED ROAD |
| | EX. GRAVEL ROAD |
| | EX. PARCEL LINES |
| | EX. OVERHEAD POWER |
| | EX. STREAM CHANNEL |
| | EX. WETLAND |
| | EX. POND |
| | ENVIRONMENTALLY SENSITIVE AREA |
| | PROPOSED SOLAR ARRAY |
| | PROPOSED ACCESS ROAD |
| | PROPOSED LOW WATER CROSSING |
| | PROPOSED SECURITY FENCE |
| | PROPOSED INVERTER |
| | PROPOSED LAYDOWN YARD (TYP.) |
| | PROPOSED UNDERGROUND MV LINES |
| | PROPOSED SUBSTATION LOCATION |
| | PROPOSED CULTIVET |
| | PROPOSED SILT FENCE |
| | PROPOSED MET (WEATHER) STATION |
| | PROPOSED SWALE, 1-FT WIDE BOTTOM |
| | PROPOSED SWALE, V-NOTCH DITCH |
| | PROPOSED SWALE, 2-FT WIDE BOTTOM |
| | PROPOSED TURF |
| | REINFORCEMENT MATTING |
| | PROPOSED EROSION |
| | CONTROL BLANKET |

KEY MAP:



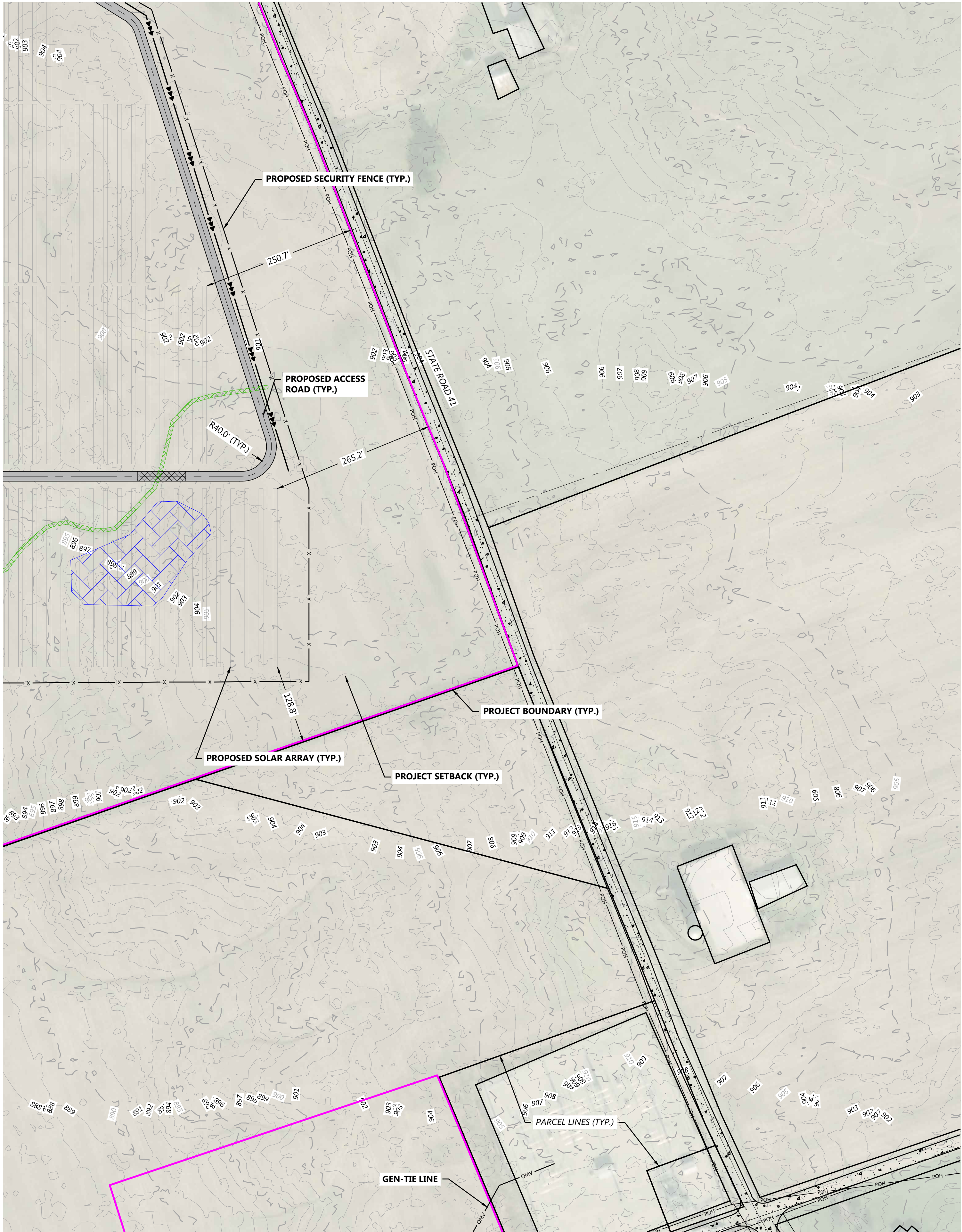
NOTES:

1. MINOR SURFACE SMOOTHING MAY OCCUR FOR SOLAR ARRAY INSTALLATION.
2. CONTRACTOR SHALL INSTALL ALL PERIMETER EROSION AND SEDIMENT CONTROL DEVICES PRIOR TO UPSLOPE DISTURBANCE ACTIVITIES.
3. SITE PREPARATION INCLUDES BUT IS NOT LIMITED TO CLEARING/GRUBBING, MINOR GRADING, COMPACTION, MOWING OF VEGETATION, AND RESTABILIZATION OF DISTURBED AREAS.
4. ACCESS ROADS WILL BE CONSTRUCTED TO MATCH THE SURROUNDING EXISTING GROUND ELEVATIONS TO ALLOW THE CONTINUATION OF DRAINAGE PATTERNS.
5. OVERALL DRAINAGE PATTERS WILL NOT BE ALTERED WITH SOLAR DEVELOPMENT.
6. A SITE SPECIFIC SWPPP AND SPECIFIC BEST MANAGEMENT PRACTICES WILL BE PROVIDED WITH THE FINAL DESIGN.

SEE SHEET C.307

SEE SHEET C.308

\\028444-001\\wp\\C\\11028444-C.305.dwg, 11/20/2020 2:56 PM, Jimmy Baxter



SEE SHEET C.304

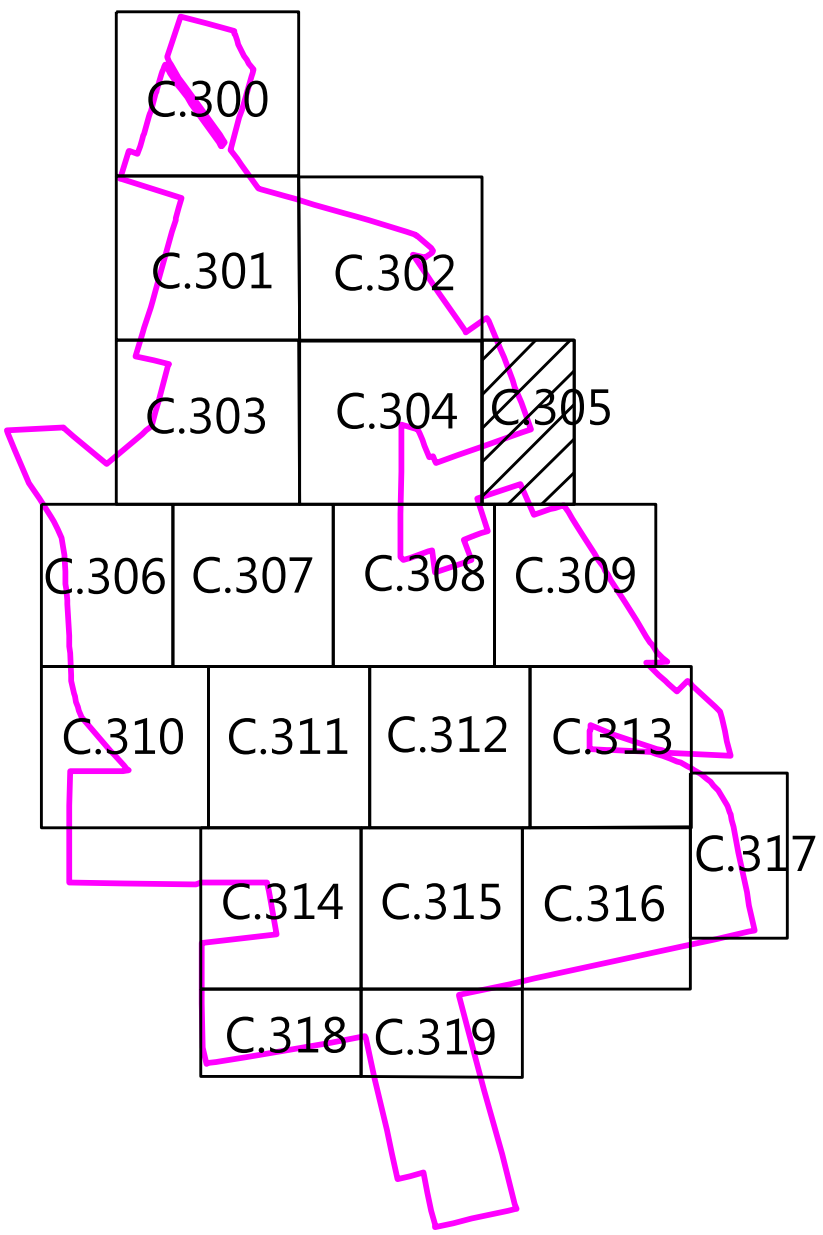
SEE SHEET C.308

SEE SHEET C.309

LEGEND:

- PROJECT AREA
- SECTION LINES
- EX. FENCE LINE
- EX. INDEX CONTOUR
- EX. INTERVAL CONTOUR
- EX. TREELINE
- EX. PAVED ROAD
- EX. GRAVEL ROAD
- EX. PARCEL LINES
- EX. OVERHEAD POWER
- EX. STREAM CHANNEL
- EX. WETLAND
- EX. POND
- ENVIRONMENTALLY SENSITIVE AREA
- PROPOSED SOLAR ARRAY
- PROPOSED ACCESS ROAD
- PROPOSED LOW WATER CROSSING
- PROPOSED SECURITY FENCE
- PROPOSED INVERTER
- PROPOSED LAYDOWN YARD (TYP.)
- PROPOSED UNDERGROUND MV LINES
- PROPOSED SUBSTATION LOCATION
- PROPOSED CULVERT
- PROPOSED SILT FENCE
- PROPOSED MET (WEATHER) STATION
- PROPOSED SWALE, 1-FT WIDE BOTTOM
- PROPOSED SWALE, V-NOTCH DITCH
- PROPOSED SWALE, 2-FT WIDE BOTTOM
- PROPOSED TURF REINFORCEMENT MATTING
- PROPOSED EROSION CONTROL BLANKET

KEY MAP:



- NOTES:
- MINOR SURFACE SMOOTHING MAY OCCUR FOR SOLAR ARRAY INSTALLATION.
 - CONTRACTOR SHALL INSTALL ALL PERIMETER EROSION AND SEDIMENT CONTROL DEVICES PRIOR TO UPSLOPE DISTURBANCE ACTIVITIES.
 - SITE PREPARATION INCLUDES BUT IS NOT LIMITED TO CLEARING/GRUBBING, MINOR GRADING, COMPACTION, MOWING OF VEGETATION, AND RESTABILIZATION OF DISTURBED AREAS.
 - ACCESS ROADS WILL BE CONSTRUCTED TO MATCH THE SURROUNDING EXISTING GROUND ELEVATIONS TO ALLOW THE CONTINUATION OF DRAINAGE PATTERNS.
 - OVERALL DRAINAGE PATTERS WILL NOT BE ALTERED WITH SOLAR DEVELOPMENT.
 - A SITE SPECIFIC SWPPP AND SPECIFIC BEST MANAGEMENT PRACTICES WILL BE PROVIDED WITH THE FINAL DESIGN.

Westwood

Phone (952) 937-5150 12701 Whitewater Drive, Suite #300
Fax (952) 937-5822 Minnetonka, MN 55343
Toll Free (888) 937-5150 westwoodps.com
Westwood Professional Services, Inc.


PREPARED FOR:



8400 NORMANDALE LAKE BLVD, SUITE 1200,
BLOOMINGTON, MN 55437

REVISIONS:

#	DATE	COMMENT
---	------	---------



Ross County Solar Project

Ross County, OH

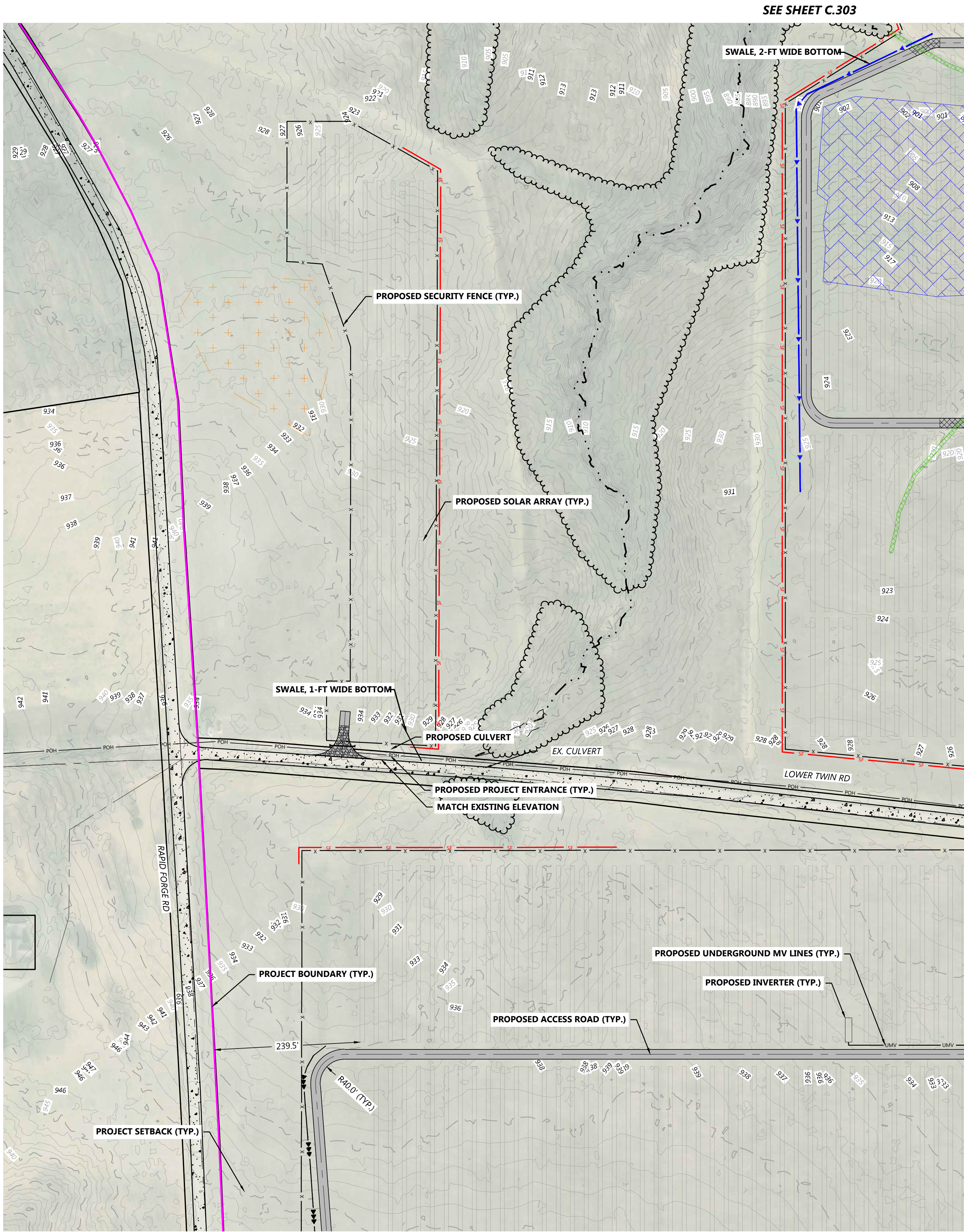
Civil Site Plan - 6

ISSUED FOR REVIEW

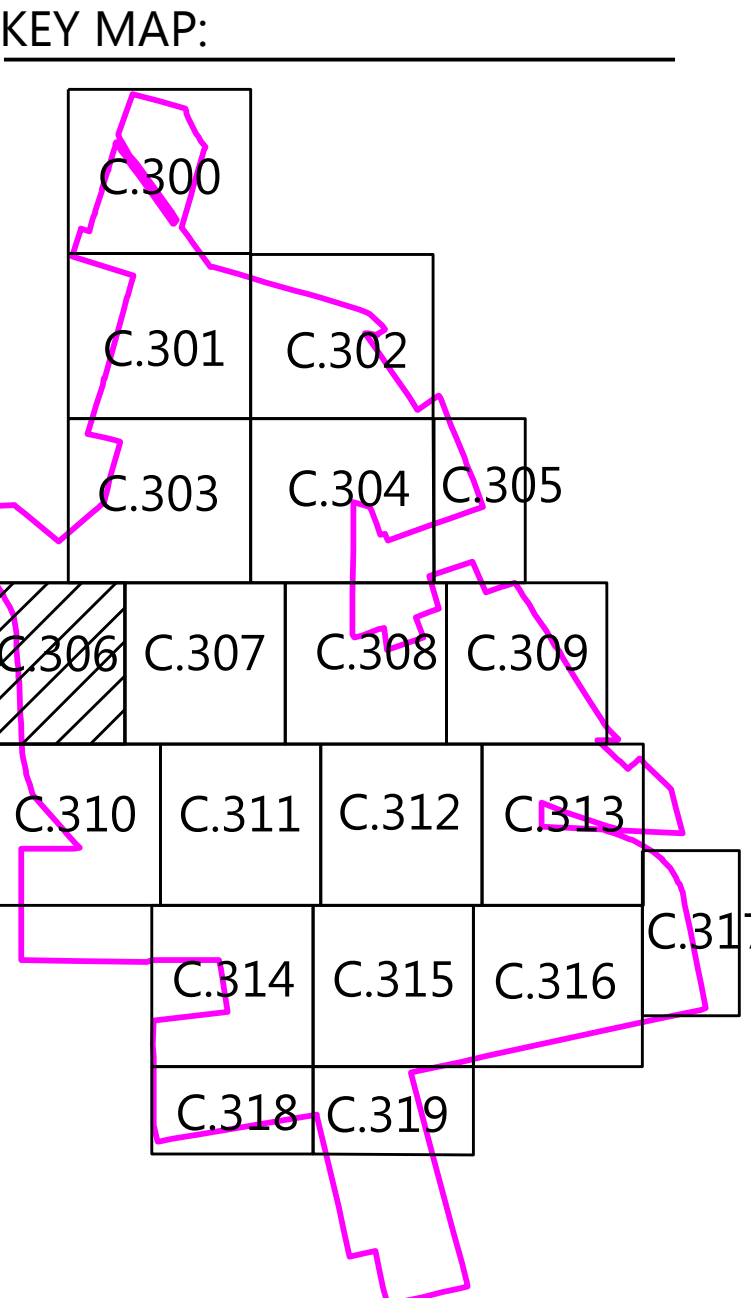
DATE: 10/20/2020

SHEET: C.305

\\028444-000\\wp\\Cadd\\028444-C-310.dwg, 1/10/2020 2:56 PM, Jimmy Baxter



- LEGEND:
- PROJECT AREA
 - SECTION LINES
 - EX. FENCE LINE
 - EX. INDEX CONTOUR
 - EX. INTERVAL CONTOUR
 - EX. TREELINE
 - EX. PAVED ROAD
 - EX. GRAVEL ROAD
 - EX. PARCEL LINES
 - EX. OVERHEAD POWER
 - EX. STREAM CHANNEL
 - EX. WETLAND
 - EX. POND
 - ENVIRONMENTALLY SENSITIVE AREA
 - PROPOSED SOLAR ARRAY
 - PROPOSED ACCESS ROAD
 - PROPOSED LOW WATER CROSSING
 - PROPOSED SECURITY FENCE
 - PROPOSED INVERTER
 - PROPOSED LAYDOWN YARD (TYP.)
 - PROPOSED UNDERGROUND MV LINES
 - PROPOSED SUBSTATION LOCATION
 - PROPOSED CULVERT
 - PROPOSED SILT FENCE
 - PROPOSED MET (WEATHER) STATION
 - PROPOSED SWALE, 1-FT WIDE BOTTOM
 - PROPOSED SWALE, V-NOTCH DITCH
 - PROPOSED SWALE, 2-FT WIDE BOTTOM
 - PROPOSED TURF
 - REINFORCEMENT MATTING
 - PROPOSED EROSION
 - CONTROL BLANKET



- NOTES:
- MINOR SURFACE SMOOTHING MAY OCCUR FOR SOLAR ARRAY INSTALLATION.
 - CONTRACTOR SHALL INSTALL ALL PERIMETER EROSION AND SEDIMENT CONTROL DEVICES PRIOR TO UPSLOPE DISTURBANCE ACTIVITIES.
 - SITE PREPARATION INCLUDES BUT IS NOT LIMITED TO CLEARING/GRUBBING, MINOR GRADING, COMPACTION, MOWING OF VEGETATION, AND RESTABILIZATION OF DISTURBED AREAS.
 - ACCESS ROADS WILL BE CONSTRUCTED TO MATCH THE SURROUNDING EXISTING GROUND ELEVATIONS TO ALLOW THE CONTINUATION OF DRAINAGE PATTERNS.
 - OVERALL DRAINAGE PATTERS WILL NOT BE ALTERED WITH SOLAR DEVELOPMENT.
 - A SITE SPECIFIC SWPPP AND SPECIFIC BEST MANAGEMENT PRACTICES WILL BE PROVIDED WITH THE FINAL DESIGN.

Westwood

Phone (952) 937-5150 12701 Whitewater Drive, Suite #300
Fax (952) 937-5822 Minnetonka, MN 55343
Toll Free (888) 937-5150 westwoodsps.com
Westwood Professional Services, Inc.

PREPARED FOR:

8400 NORMANDALE LAKE BLVD, SUITE 1200,
BLOOMINGTON, MN 55437

REVISIONS:

#	DATE	COMMENT

Ross County Solar Project

Ross County, OH

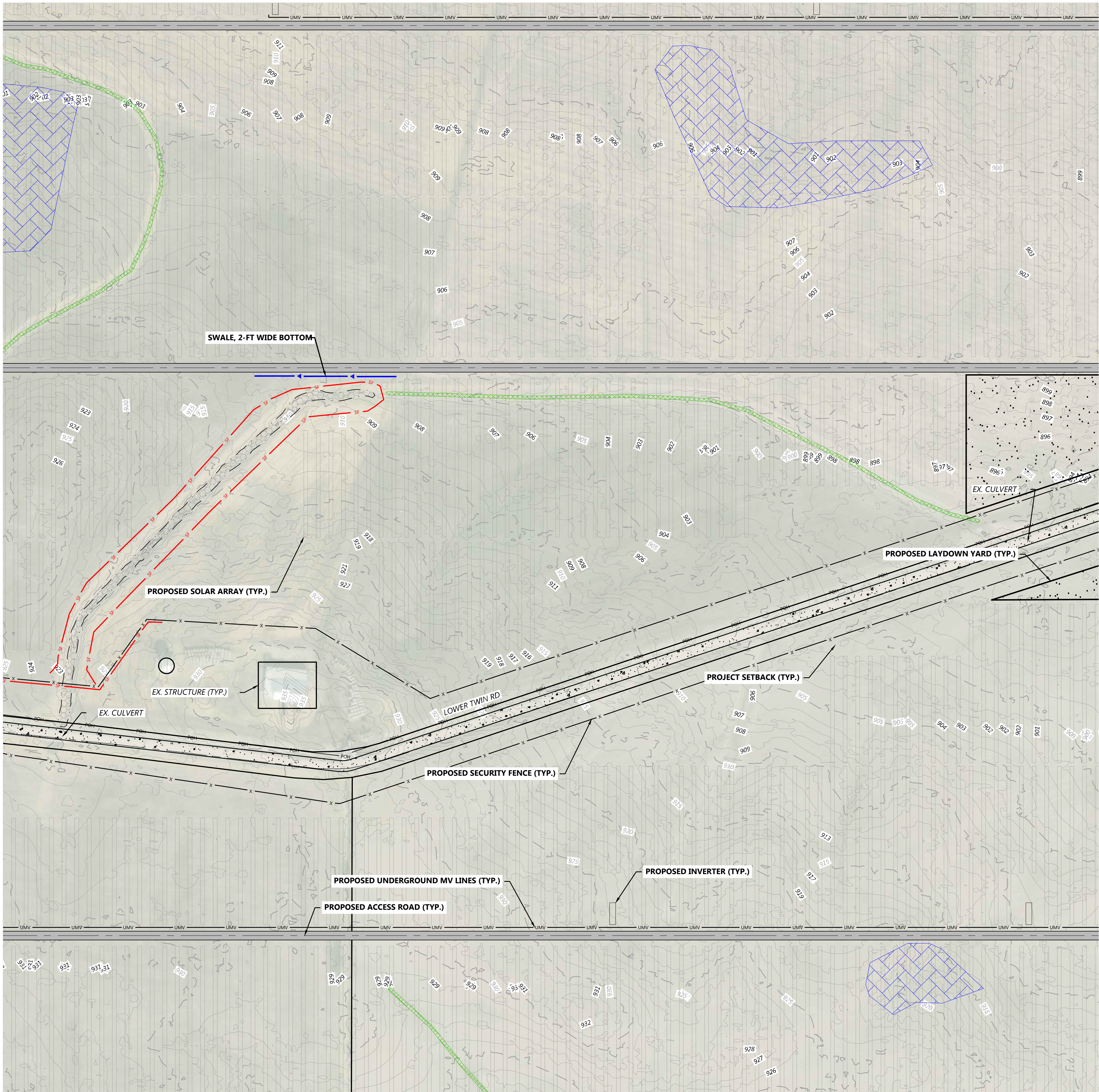
Civil Site Plan - 7

ISSUED FOR REVIEW

DATE: 10/20/2020

SHEET: C.306

SEE SHEET C.306



SEE SHEET C.310

SEE SHEET C.311

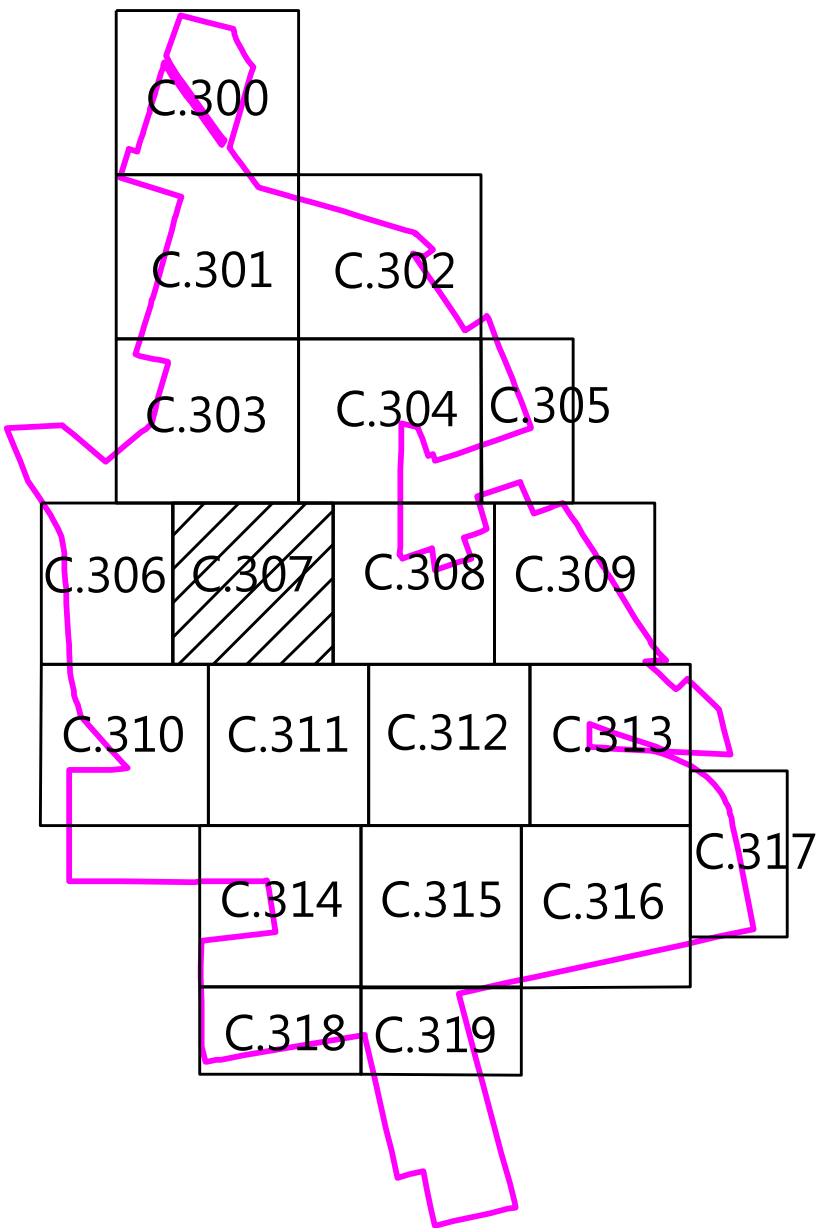
SEE SHEET C.304

SEE SHEET C.303

LEGEND:

- PROJECT AREA
- SECTION LINES
- EX. FENCE LINE
- EX. INDEX CONTOUR
- EX. INTERVAL CONTOUR
- EX. TREELINE
- EX. PAVED ROAD
- EX. GRAVEL ROAD
- EX. PARCEL LINES
- EX. OVERHEAD POWER
- EX. STREAM CHANNEL
- EX. WETLAND
- EX. POND
- ENVIRONMENTALLY SENSITIVE AREA
- PROPOSED SOLAR ARRAY
- PROPOSED ACCESS ROAD
- PROPOSED LOW WATER CROSSING
- PROPOSED SECURITY FENCE
- PROPOSED INVERTER
- PROPOSED LAYDOWN YARD (TYP.)
- PROPOSED UNDERGROUND MV LINES
- PROPOSED SUBSTATION LOCATION
- PROPOSED CULVERT
- PROPOSED SILT FENCE
- PROPOSED MET (WEATHER) STATION
- PROPOSED SWALE, 1-FT WIDE BOTTOM
- PROPOSED SWALE, V-NOTCH DITCH
- PROPOSED SWALE, 2-FT WIDE BOTTOM
- PROPOSED TURF
- REINFORCEMENT MATTING
- PROPOSED EROSION CONTROL BLANKET

KEY MAP:



- NOTES:
- MINOR SURFACE SMOOTHING MAY OCCUR FOR SOLAR ARRAY INSTALLATION.
 - CONTRACTOR SHALL INSTALL ALL PERIMETER EROSION AND SEDIMENT CONTROL DEVICES PRIOR TO UPSLOPE DISTURBANCE ACTIVITIES.
 - SITE PREPARATION INCLUDES BUT IS NOT LIMITED TO CLEARING/GRUBBING, MINOR GRADING, COMPACTION, MOWING OF VEGETATION, AND RESTABILIZATION OF DISTURBED AREAS.
 - ACCESS ROADS WILL BE CONSTRUCTED TO MATCH THE SURROUNDING EXISTING GROUND ELEVATIONS TO ALLOW THE CONTINUATION OF DRAINAGE PATTERNS.
 - OVERALL DRAINAGE PATTERS WILL NOT BE ALTERED WITH SOLAR DEVELOPMENT.
 - A SITE SPECIFIC SWPPP AND SPECIFIC BEST MANAGEMENT PRACTICES WILL BE PROVIDED WITH THE FINAL DESIGN.

Westwood

Phone (952) 937-5150 12701 Whitewater Drive, Suite #300
Fax (952) 937-5822 Minnetonka, MN 55343
Toll Free (888) 937-5150 westwoodps.com
Westwood Professional Services, Inc.


PREPARED FOR:



8400 NORMANDALE LAKE BLVD, SUITE 1200,
BLOOMINGTON, MN 55437

REVISIONS:

#	DATE	COMMENT



Ross County Solar Project

Ross County, OH

Civil Site Plan - 8

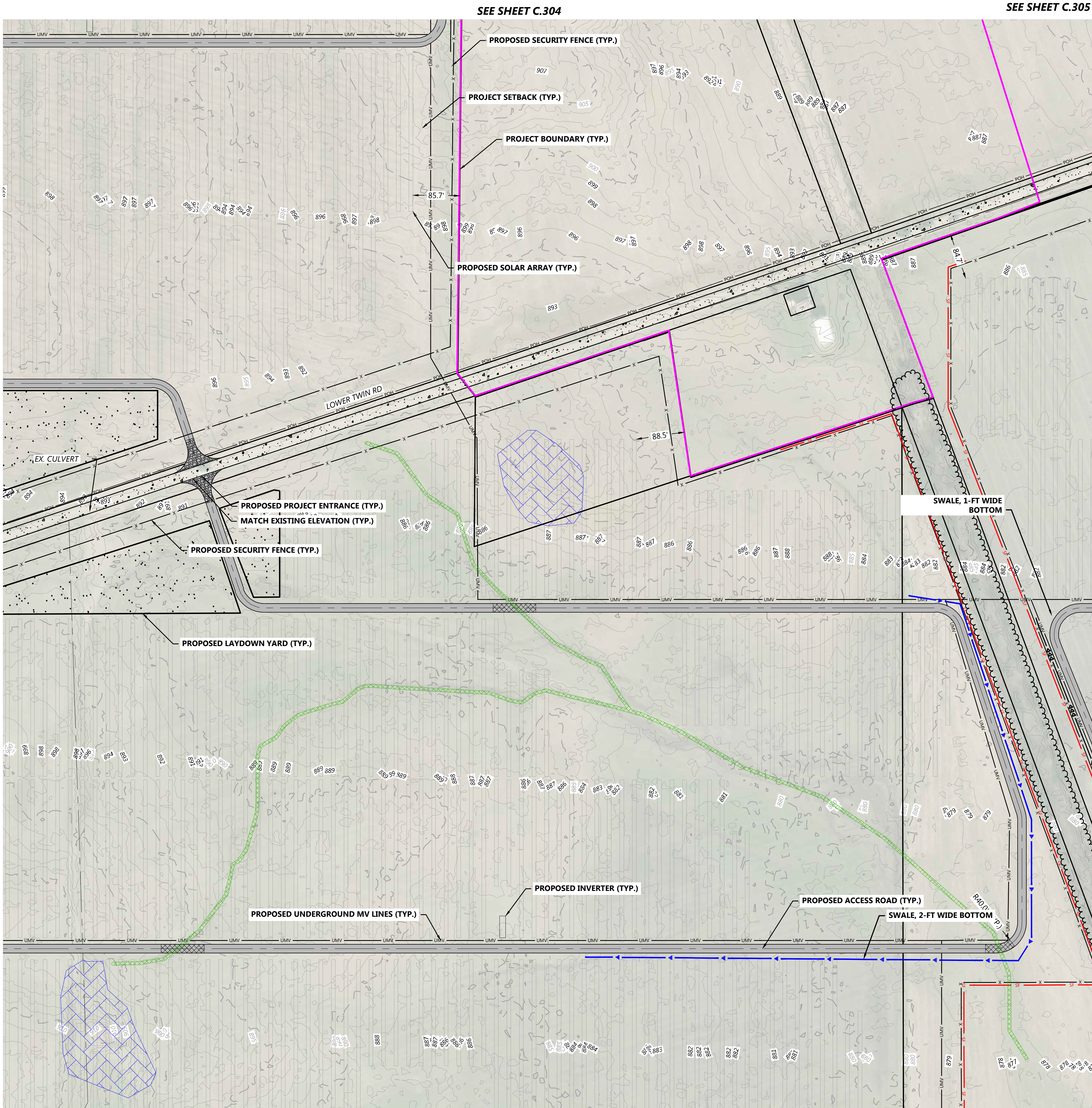
ISSUED FOR REVIEW

DATE: 10/20/2020

SHEET: C.307

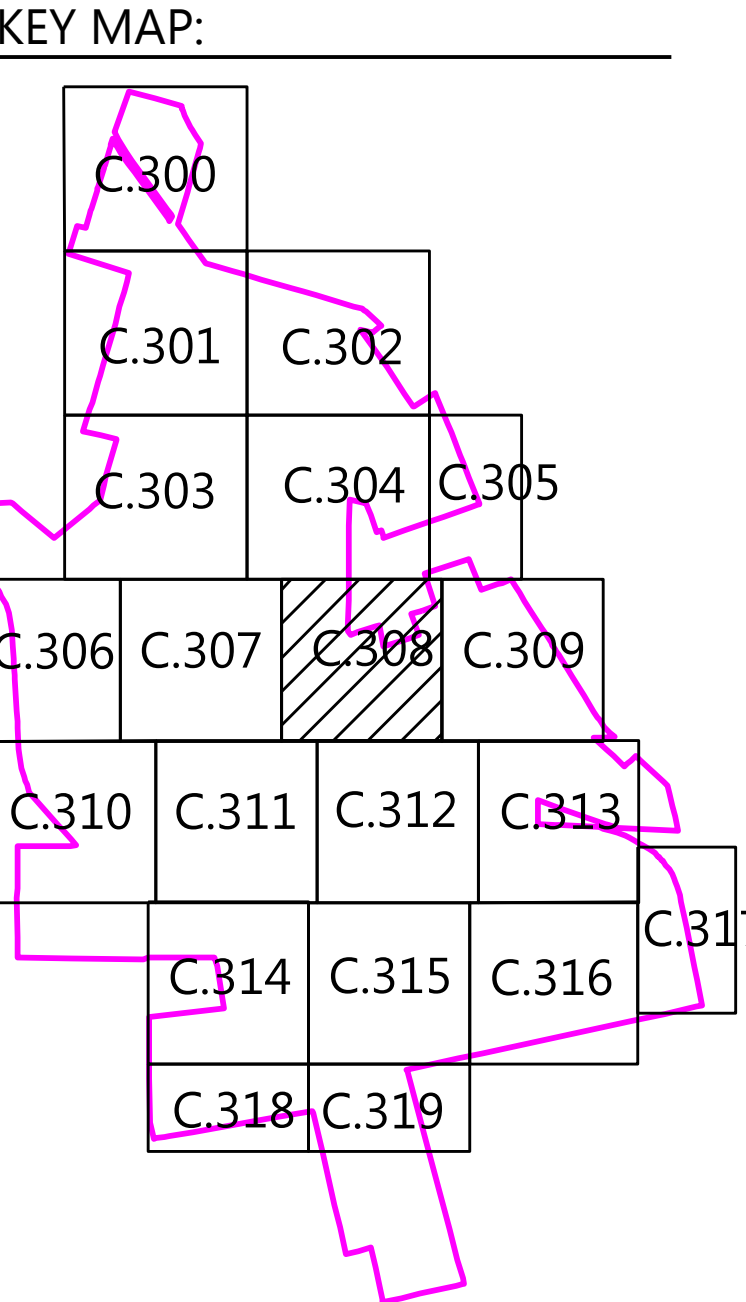
SEE SHEET C.307

\\0028444-000\\wp\\C\\01\\028444-C.310.dwg 1/10/2020 2:57 PM Jimmy Bester



LEGEND:

- PROJECT AREA
- SECTION LINES
- EX. FENCE LINE
- EX. INDEX CONTOUR
- EX. INTERVAL CONTOUR
- EX. TREELINE
- EX. PAVED ROAD
- EX. GRAVEL ROAD
- EX. PARCEL LINES
- EX. OVERHEAD POWER
- EX. STREAM CHANNEL
- EX. WETLAND
- EX. POND
- ENVIRONMENTALLY SENSITIVE AREA
- PROPOSED SOLAR ARRAY
- PROPOSED ACCESS ROAD
- PROPOSED LOW WATER CROSSING
- PROPOSED SECURITY FENCE
- PROPOSED INVERTER
- PROPOSED LAYDOWN YARD (TYP.)
- PROPOSED UNDERGROUND MV LINES
- PROPOSED SUBSTATION LOCATION
- PROPOSED CULVERT
- PROPOSED SILT FENCE
- PROPOSED MET (WEATHER) STATION
- PROPOSED SWALE, 1-FT WIDE BOTTOM
- PROPOSED SWALE, V-NOTCH DITCH
- PROPOSED SWALE, 2-FT WIDE BOTTOM
- PROPOSED TURF
- REINFORCEMENT MATTING
- PROPOSED EROSION CONTROL BLANKET



- NOTES:
- MINOR SURFACE SMOOTHING MAY OCCUR FOR SOLAR ARRAY INSTALLATION.
 - CONTRACTOR SHALL INSTALL ALL PERIMETER EROSION AND SEDIMENT CONTROL DEVICES PRIOR TO UPSLOPE DISTURBANCE ACTIVITIES.
 - SITE PREPARATION INCLUDES BUT IS NOT LIMITED TO CLEARING/GRUBBING, MINOR GRADING, COMPACTION, MOWING OF VEGETATION, AND RESTABILIZATION OF DISTURBED AREAS.
 - ACCESS ROADS WILL BE CONSTRUCTED TO MATCH THE SURROUNDING EXISTING GROUND ELEVATIONS TO ALLOW THE CONTINUATION OF DRAINAGE PATTERNS.
 - OVERALL DRAINAGE PATTERS WILL NOT BE ALTERED WITH SOLAR DEVELOPMENT.
 - A SITE SPECIFIC SWPPP AND SPECIFIC BEST MANAGEMENT PRACTICES WILL BE PROVIDED WITH THE FINAL DESIGN.

Westwood

Phone (952) 937-5150 12701 Whitewater Drive, Suite #300
Fax (952) 937-5822 Minnetonka, MN 55343
Toll Free (888) 937-5150 westwoodps.com
Westwood Professional Services, Inc.

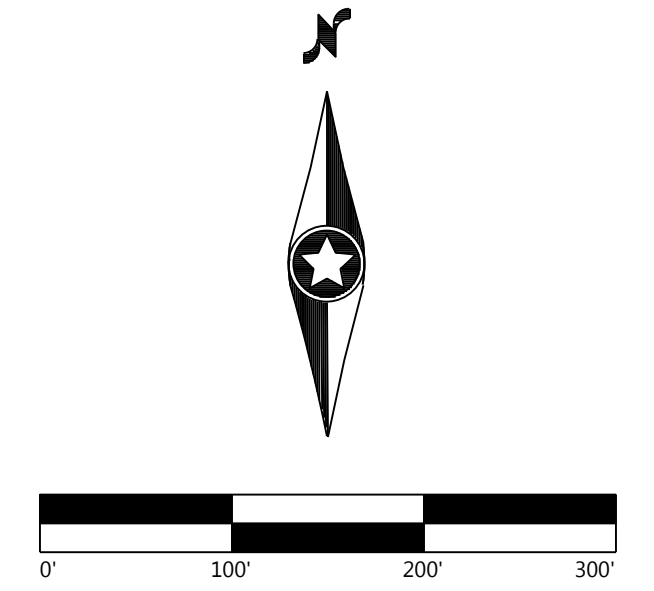
PREPARED FOR:

ROSS SOLAR

8400 NORMANDALE LAKE BLVD, SUITE 1200,
BLOOMINGTON, MN 55437

REVISIONS:

#	DATE	COMMENT



Ross County Solar Project

Ross County, OH

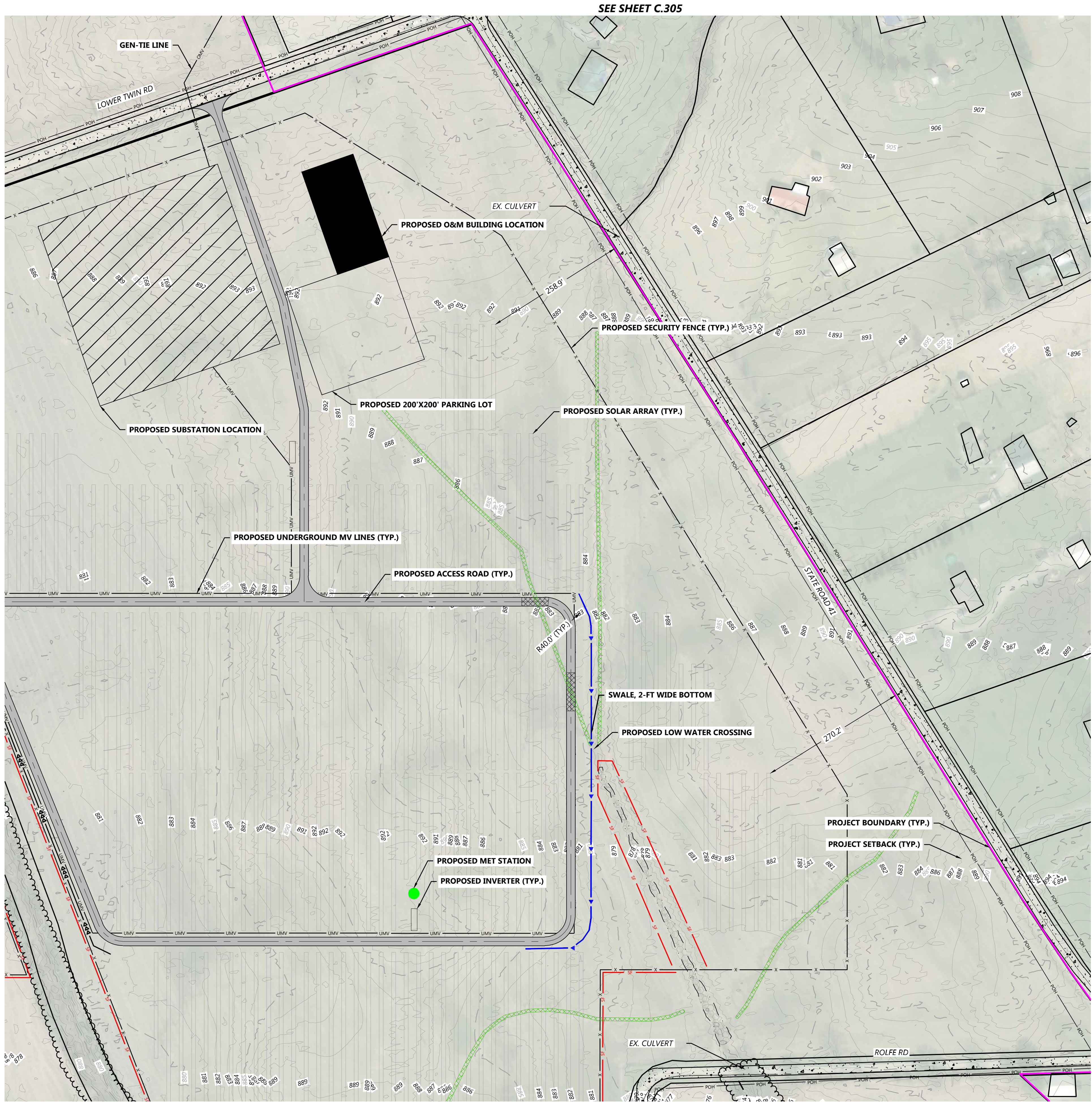
Civil Site Plan - 9

ISSUED FOR REVIEW

DATE: 10/20/2020

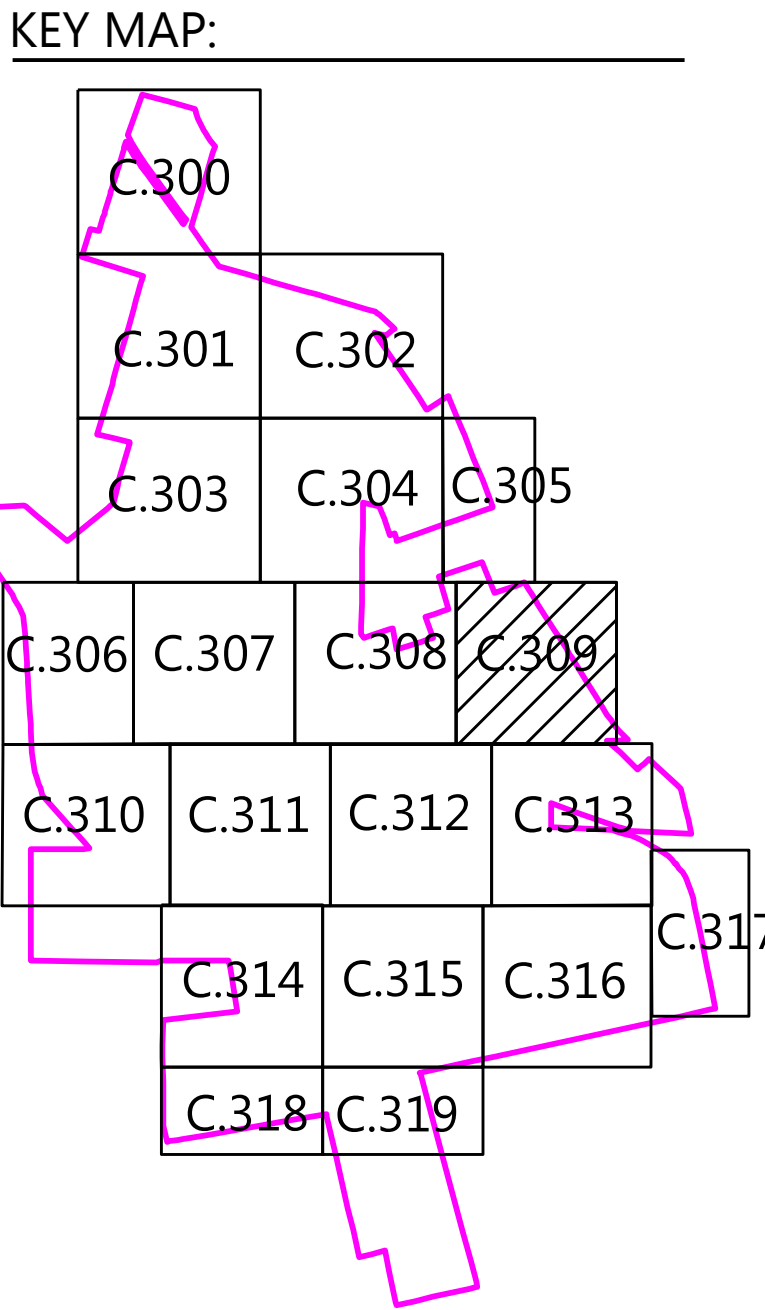
SHEET: C.308

SEE SHEET C.308



LEGEND:

- PROJECT AREA
- SECTION LINES
- EX. FENCE LINE
- EX. INDEX CONTOUR
- EX. INTERVAL CONTOUR
- EX. TREELINE
- EX. PAVED ROAD
- EX. GRAVEL ROAD
- EX. PARCEL LINES
- EX. OVERHEAD POWER
- EX. STREAM CHANNEL
- EX. WETLAND
- EX. POND
- ENVIRONMENTALLY SENSITIVE AREA
- PROPOSED SOLAR ARRAY
- PROPOSED ACCESS ROAD
- PROPOSED LOW WATER CROSSING
- PROPOSED SECURITY FENCE
- PROPOSED INVERTER
- PROPOSED LAYDOWN YARD (TYP.)
- PROPOSED UNDERGROUND MV LINES
- PROPOSED SUBSTATION LOCATION
- PROPOSED CULVERT
- PROPOSED SILT FENCE
- PROPOSED MET (WEATHER) STATION
- PROPOSED SWALE, 1-FT WIDE BOTTOM
- PROPOSED SWALE, V-NOTCH DITCH
- PROPOSED SWALE, 2-FT WIDE BOTTOM
- PROPOSED TURF REINFORCEMENT MATTING
- PROPOSED EROSION CONTROL BLANKET



- NOTES:**
- MINOR SURFACE SMOOTHING MAY OCCUR FOR SOLAR ARRAY INSTALLATION.
 - CONTRACTOR SHALL INSTALL ALL PERIMETER EROSION AND SEDIMENT CONTROL DEVICES PRIOR TO UPSLOPE DISTURBANCE ACTIVITIES.
 - SITE PREPARATION INCLUDES BUT IS NOT LIMITED TO CLEARING/GRUBBING, MINOR GRADING, COMPACTION, MOWING OF VEGETATION, AND RESTABILIZATION OF DISTURBED AREAS.
 - ACCESS ROADS WILL BE CONSTRUCTED TO MATCH THE SURROUNDING EXISTING GROUND ELEVATIONS TO ALLOW THE CONTINUATION OF DRAINAGE PATTERNS.
 - OVERALL DRAINAGE PATTERS WILL NOT BE ALTERED WITH SOLAR DEVELOPMENT.
 - A SITE SPECIFIC SWPPP AND SPECIFIC BEST MANAGEMENT PRACTICES WILL BE PROVIDED WITH THE FINAL DESIGN.

Westwood

Phone (952) 937-5150 12701 Whitewater Drive, Suite #300
Fax (952) 937-5822 Minnetonka, MN 55343
Toll Free (888) 937-5150 westwoodps.com
Westwood Professional Services, Inc.

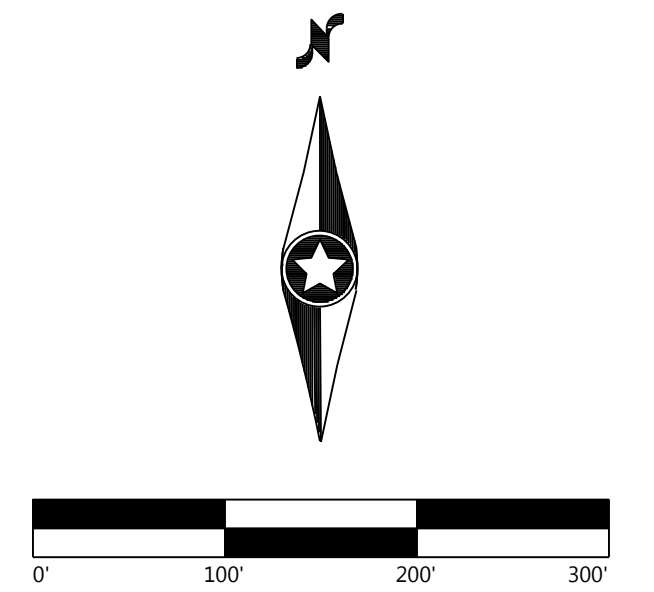
PREPARED FOR:

ROSS SOLAR

8400 NORMANDALE LAKE BLVD, SUITE 1200,
BLOOMINGTON, MN 55437

REVISIONS:

#	DATE	COMMENT



Ross County Solar Project

Ross County, OH

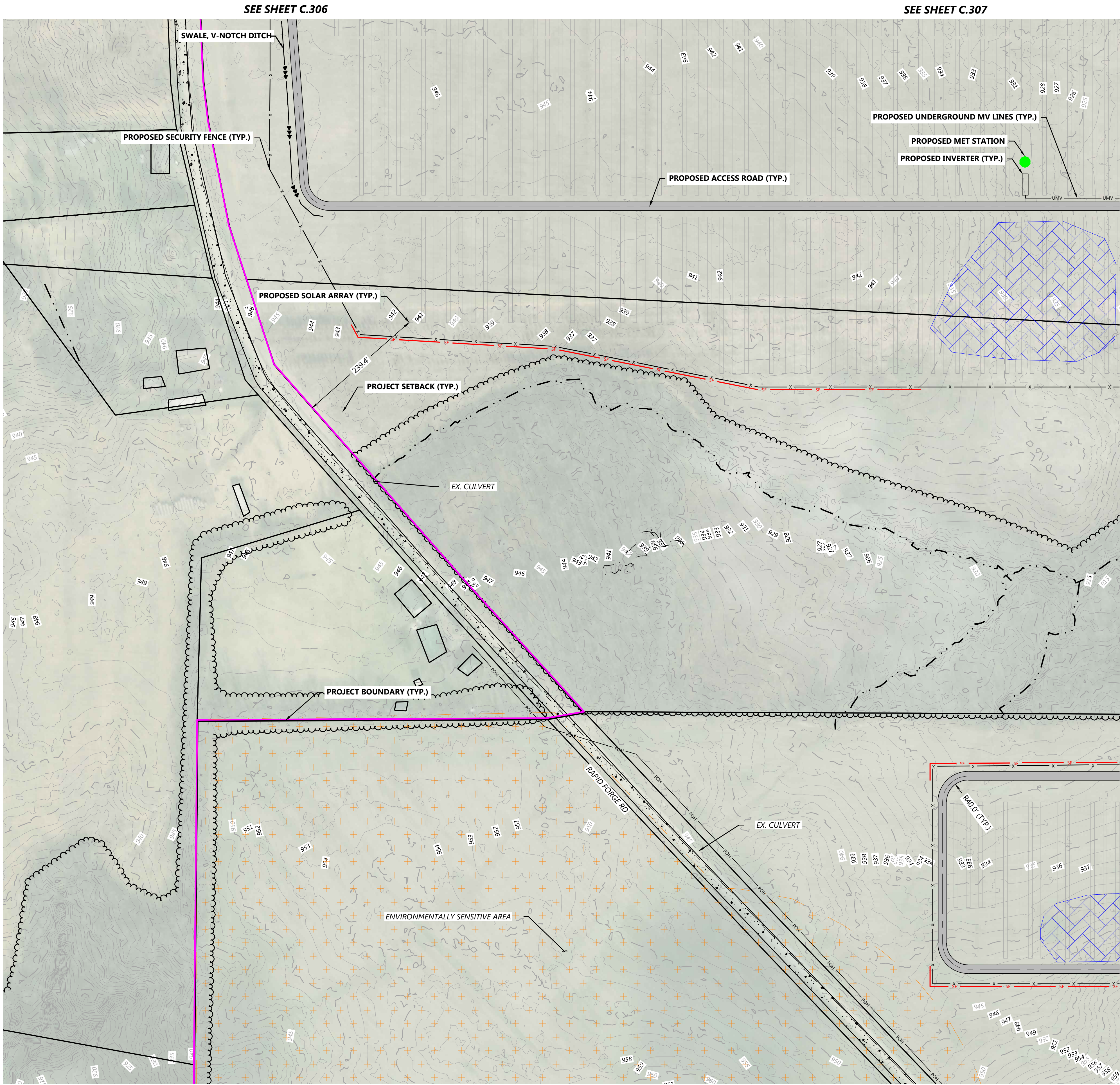
Civil Site Plan - 10

ISSUED FOR REVIEW

DATE: 10/20/2020

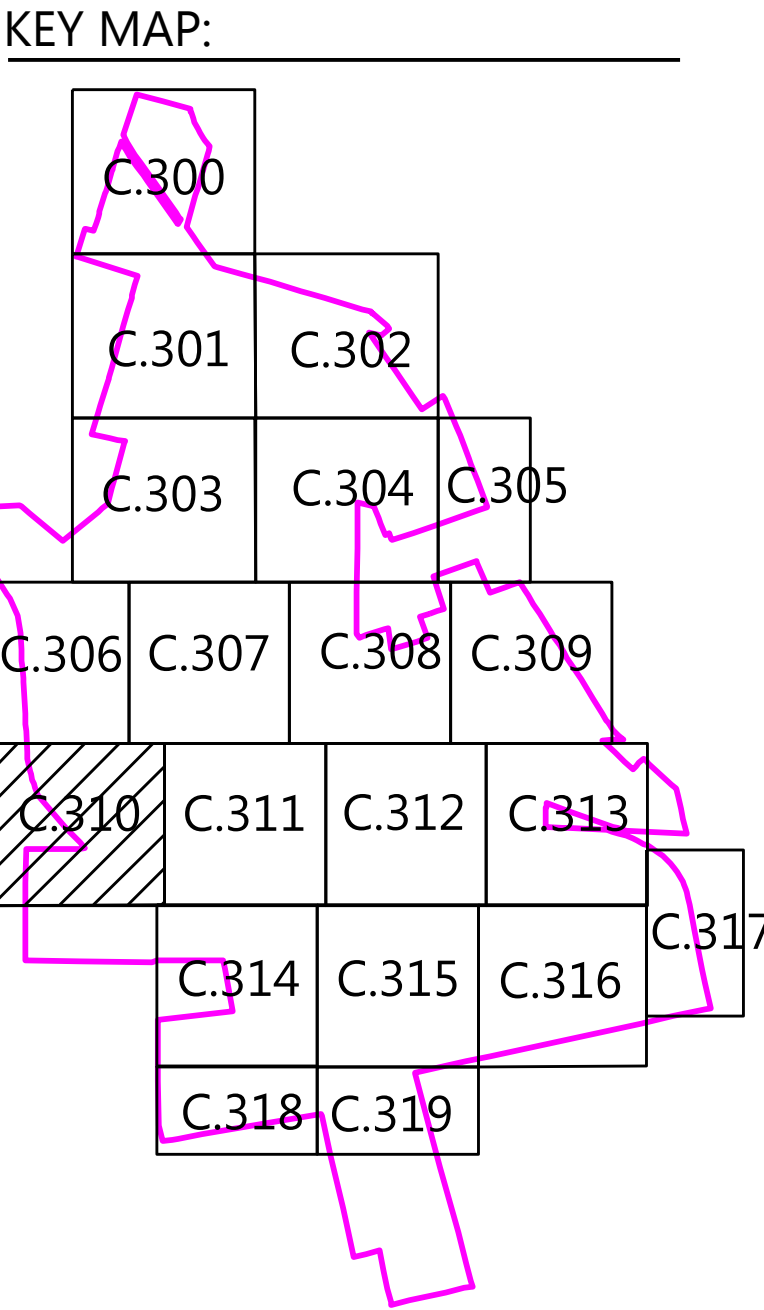
SHEET: C.309

\\0028444-000\\proj\\C310\\028444-C310.dwg 11/20/2020 2:57 PM Jimmy Baxter



LEGEND:

	PROJECT AREA
	SECTION LINES
	EX. FENCE LINE
	EX. INDEX CONTOUR
	EX. INTERVAL CONTOUR
	EX. TREELINE
	EX. PAVED ROAD
	EX. GRAVEL ROAD
	EX. PARCEL LINES
	EX. OVERHEAD POWER
	EX. STREAM CHANNEL
	EX. WETLAND
	EX. POND
	ENVIRONMENTALLY SENSITIVE AREA
	PROPOSED SOLAR ARRAY
	PROPOSED ACCESS ROAD
	PROPOSED LOW WATER CROSSING
	PROPOSED SECURITY FENCE
	PROPOSED INVERTER
	PROPOSED LAYDOWN YARD (TYP.)
	PROPOSED UNDERGROUND MV LINES
	PROPOSED SUBSTATION LOCATION
	PROPOSED CULVERT
	PROPOSED SILT FENCE
	PROPOSED MET (WEATHER) STATION
	PROPOSED SWALE, 1-FT WIDE BOTTOM
	PROPOSED SWALE, V-NOTCH DITCH
	PROPOSED SWALE, 2-FT WIDE BOTTOM
	PROPOSED TURF
	REINFORCEMENT MATTING
	PROPOSED EROSION CONTROL BLANKET



- NOTES:**
- MINOR SURFACE SMOOTHING MAY OCCUR FOR SOLAR ARRAY INSTALLATION.
 - CONTRACTOR SHALL INSTALL ALL PERIMETER EROSION AND SEDIMENT CONTROL DEVICES PRIOR TO UPSLOPE DISTURBANCE ACTIVITIES.
 - SITE PREPARATION INCLUDES BUT IS NOT LIMITED TO CLEARING/GRUBBING, MINOR GRADING, COMPACTION, MOWING OF VEGETATION, AND RESTABILIZATION OF DISTURBED AREAS.
 - ACCESS ROADS WILL BE CONSTRUCTED TO MATCH THE SURROUNDING EXISTING GROUND ELEVATIONS TO ALLOW THE CONTINUATION OF DRAINAGE PATTERNS.
 - OVERALL DRAINAGE PATTERS WILL NOT BE ALTERED WITH SOLAR DEVELOPMENT.
 - A SITE-SPECIFIC SWPPP AND SPECIFIC BEST MANAGEMENT PRACTICES WILL BE PROVIDED WITH THE FINAL DESIGN.

Westwood

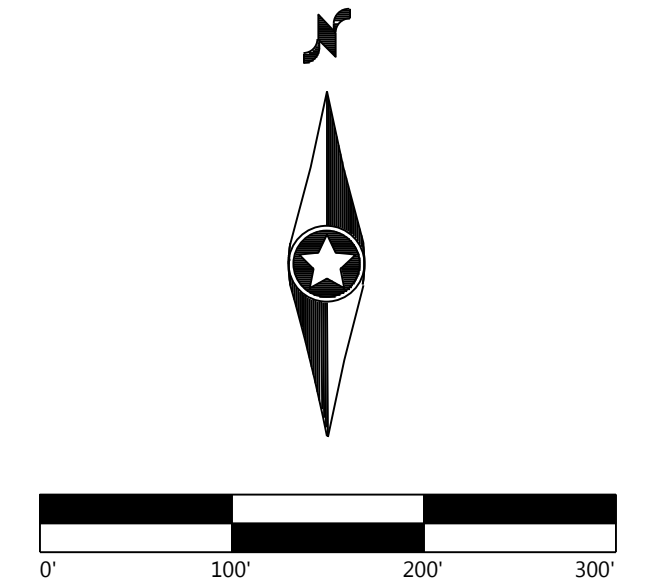
Phone: (952) 937-5150 12701 Whitewater Drive, Suite #300
Fax: (952) 937-5822 Minnetonka, MN 55343
Toll Free: (888) 937-5150 westwoodps.com
Westwood Professional Services, Inc.

PREPARED FOR:

8400 NORMANDALE LAKE BLVD, SUITE 1200,
BLOOMINGTON, MN 55437

REVISIONS:

#	DATE	COMMENT



Ross County Solar Project

Ross County, OH

Civil Site Plan - 11

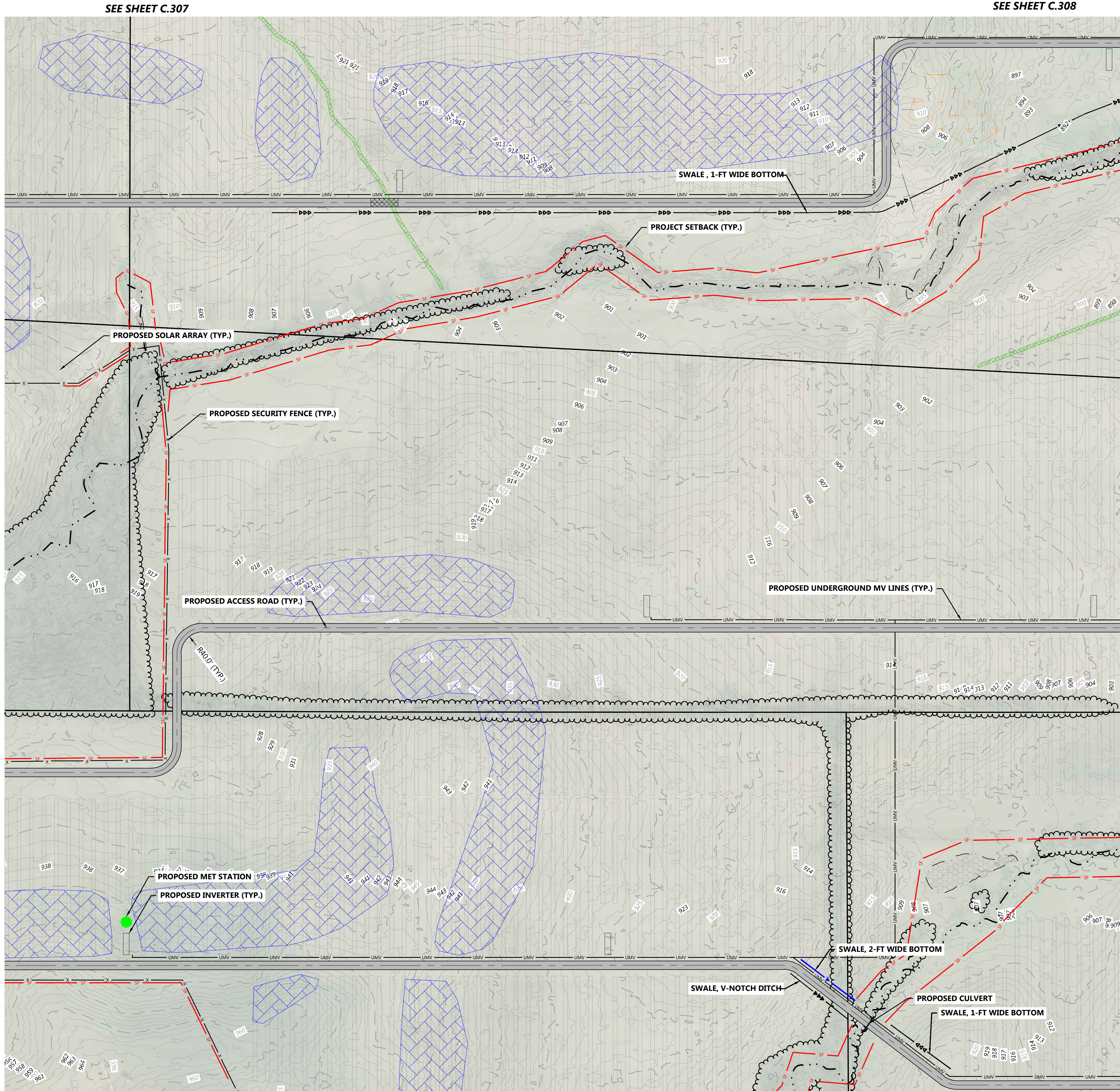
ISSUED FOR REVIEW

DATE: 10/20/2020

SHEET: C.310

SEE SHEET C.310

\\0328444-000\\wp\\C311\\0328444-C311.dwg 1/10/2020 2:57 PM Jeremy Barker

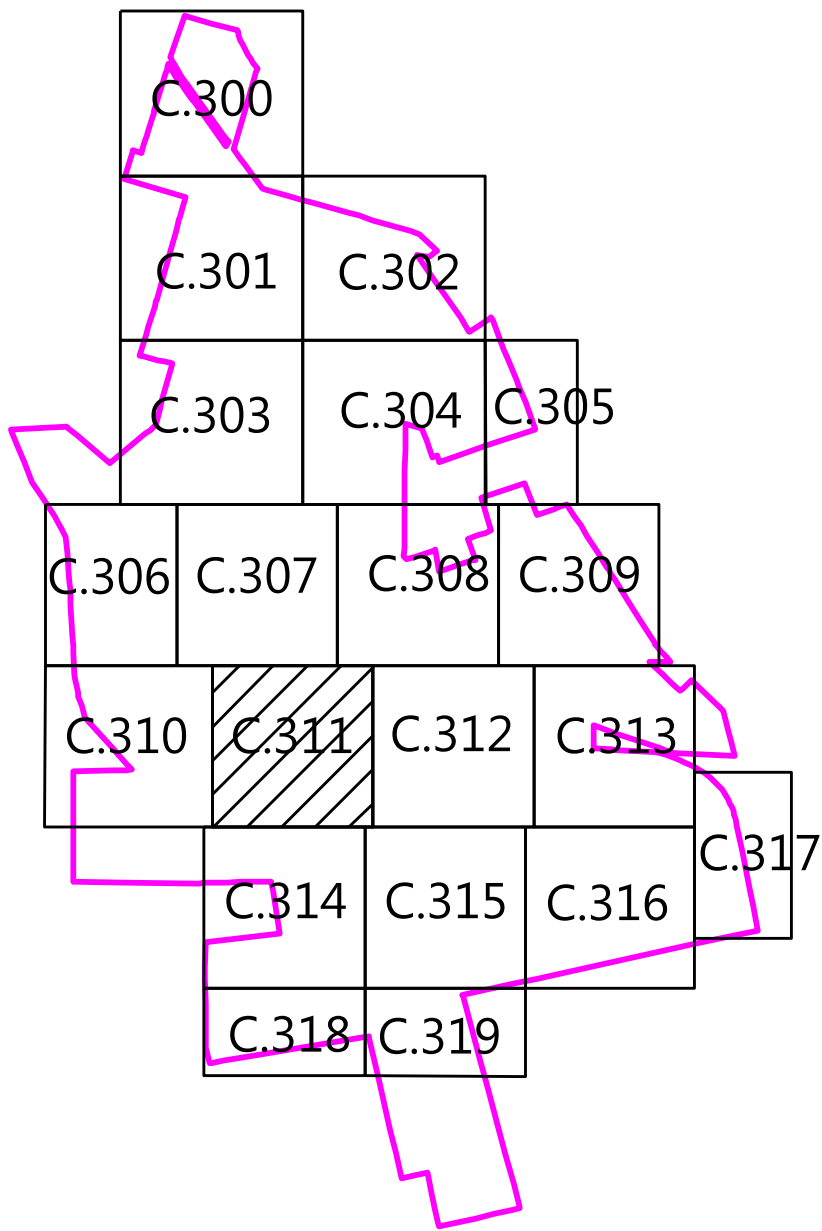


SEE SHEET C.308

LEGEND:

- PROJECT AREA
- SECTION LINES
- EX. FENCE LINE
- EX. INDEX CONTOUR
- EX. INTERVAL CONTOUR
- EX. TREELINE
- EX. PAVED ROAD
- EX. GRAVEL ROAD
- EX. PARCEL LINES
- EX. OVERHEAD POWER
- EX. STREAM CHANNEL
- EX. WETLAND
- EX. POND
- ENVIRONMENTALLY SENSITIVE AREA
- PROPOSED SOLAR ARRAY
- PROPOSED ACCESS ROAD
- PROPOSED LOW WATER CROSSING
- PROPOSED SECURITY FENCE
- PROPOSED INVERTER
- PROPOSED LAYDOWN YARD (TYP.)
- PROPOSED UNDERGROUND MV LINES
- PROPOSED SUBSTATION LOCATION
- PROPOSED CULVERT
- PROPOSED SILT FENCE
- PROPOSED MET (WEATHER) STATION
- PROPOSED SWALE, 1-FT WIDE BOTTOM
- PROPOSED SWALE, V-NOTCH DITCH
- PROPOSED SWALE, 2-FT WIDE BOTTOM
- PROPOSED TURF REINFORCEMENT MATTING
- PROPOSED EROSION CONTROL BLANKET

KEY MAP:



- NOTES:
- MINOR SURFACE SMOOTHING MAY OCCUR FOR SOLAR ARRAY INSTALLATION.
 - CONTRACTOR SHALL INSTALL ALL PERIMETER EROSION AND SEDIMENT CONTROL DEVICES PRIOR TO UPSLOPE DISTURBANCE ACTIVITIES.
 - SITE PREPARATION INCLUDES BUT IS NOT LIMITED TO CLEARING/GRUBBING, MINOR GRADING, COMPACTION, MOWING OF VEGETATION, AND RESTABILIZATION OF DISTURBED AREAS.
 - ACCESS ROADS WILL BE CONSTRUCTED TO MATCH THE SURROUNDING EXISTING GROUND ELEVATIONS TO ALLOW THE CONTINUATION OF DRAINAGE PATTERNS.
 - OVERALL DRAINAGE PATTERS WILL NOT BE ALTERED WITH SOLAR DEVELOPMENT.
 - A SITE SPECIFIC SWPPP AND SPECIFIC BEST MANAGEMENT PRACTICES WILL BE PROVIDED WITH THE FINAL DESIGN.

Westwood

Phone (952) 937-5150 12701 Whitewater Drive, Suite #300
Fax (952) 937-5822 Minnetonka, MN 55343
Toll Free (888) 937-5150 westwoodps.com
Westwood Professional Services, Inc.


PREPARED FOR:



8400 NORMANDALE LAKE BLVD, SUITE 1200,
BLOOMINGTON, MN 55437

REVISIONS:

#	DATE	COMMENT



**Ross County
Solar Project**

Ross County, OH

Civil Site Plan - 12

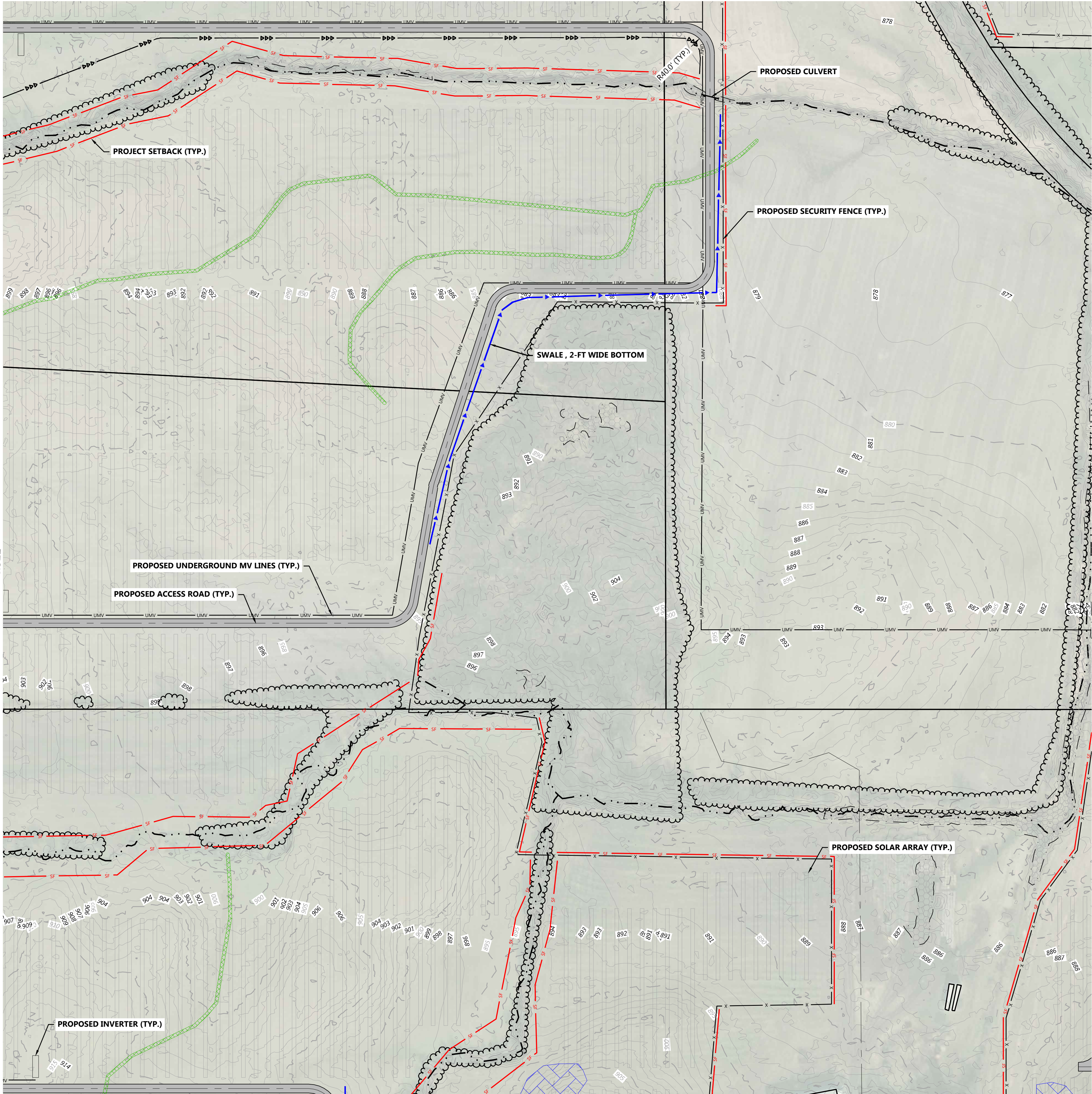
ISSUED FOR REVIEW

DATE: 10/20/2020

SHEET: C.311

SEE SHEET C.308

SEE SHEET C.309

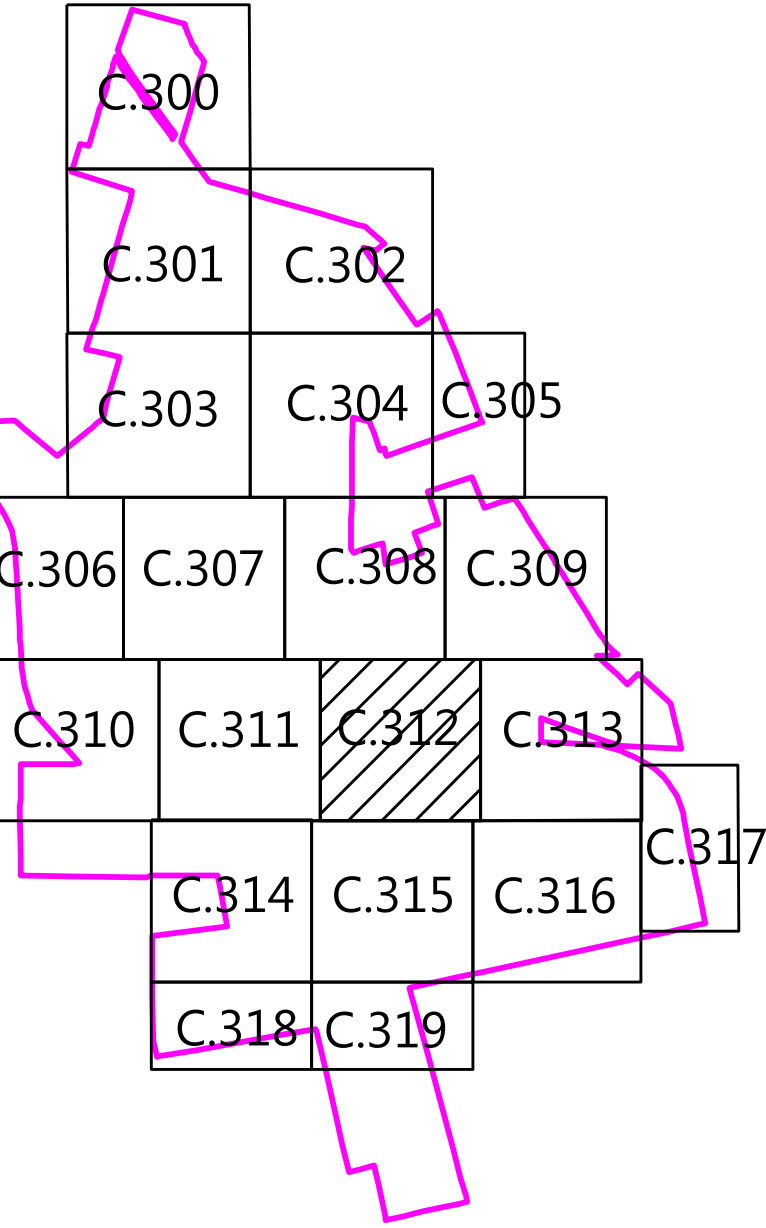


SEE SHEET C.315

LEGEND:

- PROJECT AREA
- SECTION LINES
- EX. FENCE LINE
- EX. INDEX CONTOUR
- EX. INTERVAL CONTOUR
- EX. TREELINE
- EX. PAVED ROAD
- EX. GRAVEL ROAD
- EX. PARCEL LINES
- EX. OVERHEAD POWER
- EX. STREAM CHANNEL
- EX. WETLAND
- EX. POND
- ENVIRONMENTALLY SENSITIVE AREA
- PROPOSED SOLAR ARRAY
- PROPOSED ACCESS ROAD
- PROPOSED LOW WATER CROSSING
- PROPOSED SECURITY FENCE
- PROPOSED INVERTER
- PROPOSED LAYDOWN YARD (TYP.)
- PROPOSED UNDERGROUND MV LINES
- PROPOSED SUBSTATION LOCATION
- PROPOSED CULVERT
- PROPOSED SILT FENCE
- PROPOSED MET (WEATHER) STATION
- PROPOSED SWALE, 1-FT WIDE BOTTOM
- PROPOSED SWALE, V-NOTCH DITCH
- PROPOSED SWALE, 2-FT WIDE BOTTOM
- PROPOSED TURF
- REINFORCEMENT MATTING
- CONTROL BLANKET

KEY MAP:



- NOTES:
- MINOR SURFACE SMOOTHING MAY OCCUR FOR SOLAR ARRAY INSTALLATION.
 - CONTRACTOR SHALL INSTALL ALL PERIMETER EROSION AND SEDIMENT CONTROL DEVICES PRIOR TO UPSLOPE DISTURBANCE ACTIVITIES.
 - SITE PREPARATION INCLUDES BUT IS NOT LIMITED TO CLEARING/GRUBBING, MINOR GRADING, COMPACTION, MOWING OF VEGETATION, AND RESTABILIZATION OF DISTURBED AREAS.
 - ACCESS ROADS WILL BE CONSTRUCTED TO MATCH THE SURROUNDING EXISTING GROUND ELEVATIONS TO ALLOW THE CONTINUATION OF DRAINAGE PATTERNS.
 - OVERALL DRAINAGE PATTERS WILL NOT BE ALTERED WITH SOLAR DEVELOPMENT.
 - A SITE SPECIFIC SWPPP AND SPECIFIC BEST MANAGEMENT PRACTICES WILL BE PROVIDED WITH THE FINAL DESIGN.

Westwood

Phone (952) 937-5150 12701 Whitewater Drive, Suite #300
Fax (952) 937-5822 Minnetonka, MN 55343
Toll Free (888) 937-5150 westwoodsps.com
Westwood Professional Services, Inc.


PREPARED FOR:



8400 NORMANDALE LAKE BLVD, SUITE 1200,
BLOOMINGTON, MN 55437

REVISIONS:

#	DATE	COMMENT



Ross County Solar Project


Ross County, OH

Civil Site Plan - 13

ISSUED FOR REVIEW

DATE: 10/20/2020

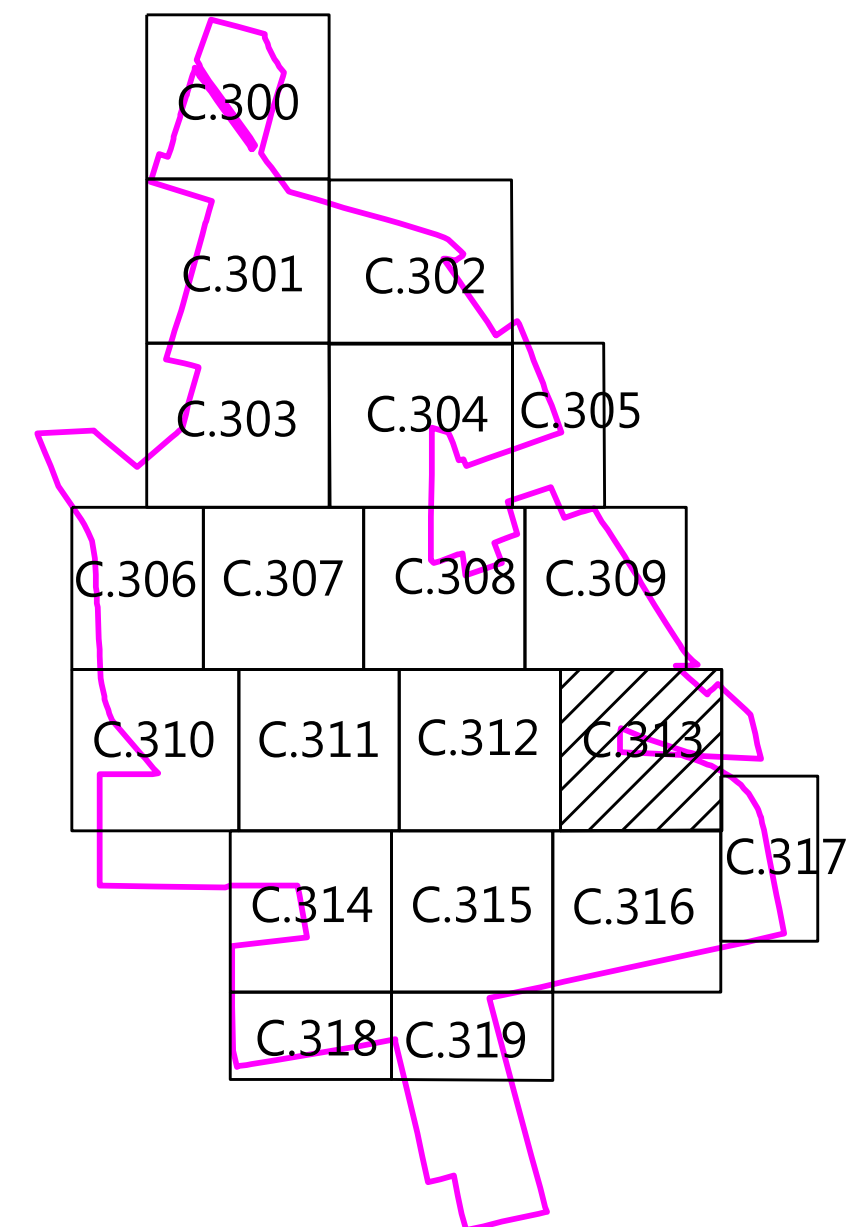
SHEET: C.312

[illegible]

Ross County, OH

ISSUED FOR REVIEW

SHEET: C.313



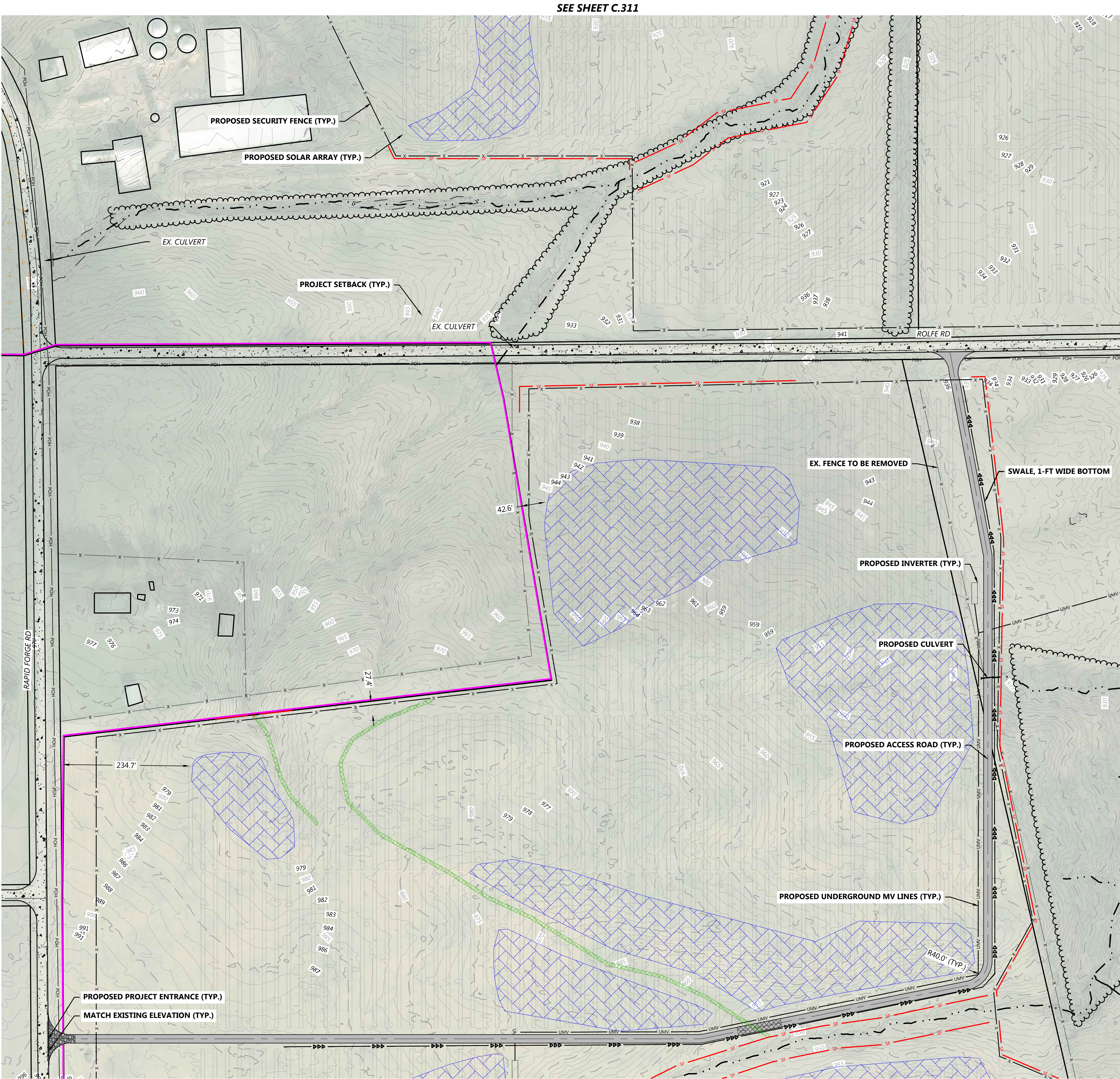
- NOTES:
1. MINOR SURFACE SMOOTHING MAY OCCUR FOR SOLAR ARRAY INSTALLATION.
 2. CONTRACTOR SHALL INSTALL ALL PERIMETER EROSION AND SEDIMENT CONTROL DEVICES PRIOR TO UPSLOPE DISTURBANCE ACTIVITIES.
 3. SITE PREPARATION INCLUDES BUT IS NOT LIMITED TO CLEARING/GRUBBING, MINOR GRADING, COMPACTION, MOWING OF VEGETATION, AND RESTABILIZATION OF DISTURBED AREAS.
 4. ACCESS ROADS WILL BE CONSTRUCTED TO MATCH THE SURROUNDING EXISTING GROUND ELEVATIONS TO ALLOW THE CONTINUATION OF DRAINAGE PATTERNS.
 5. OVERALL DRAINAGE PATTERS WILL NOT BE ALTERED WITH SOLAR DEVELOPMENT.
 6. A SITE SPECIFIC SWPPP AND SPECIFIC BEST MANAGEMENT PRACTICES WILL BE PROVIDED WITH THE FINAL DESIGN.

SEE SHEET C.312

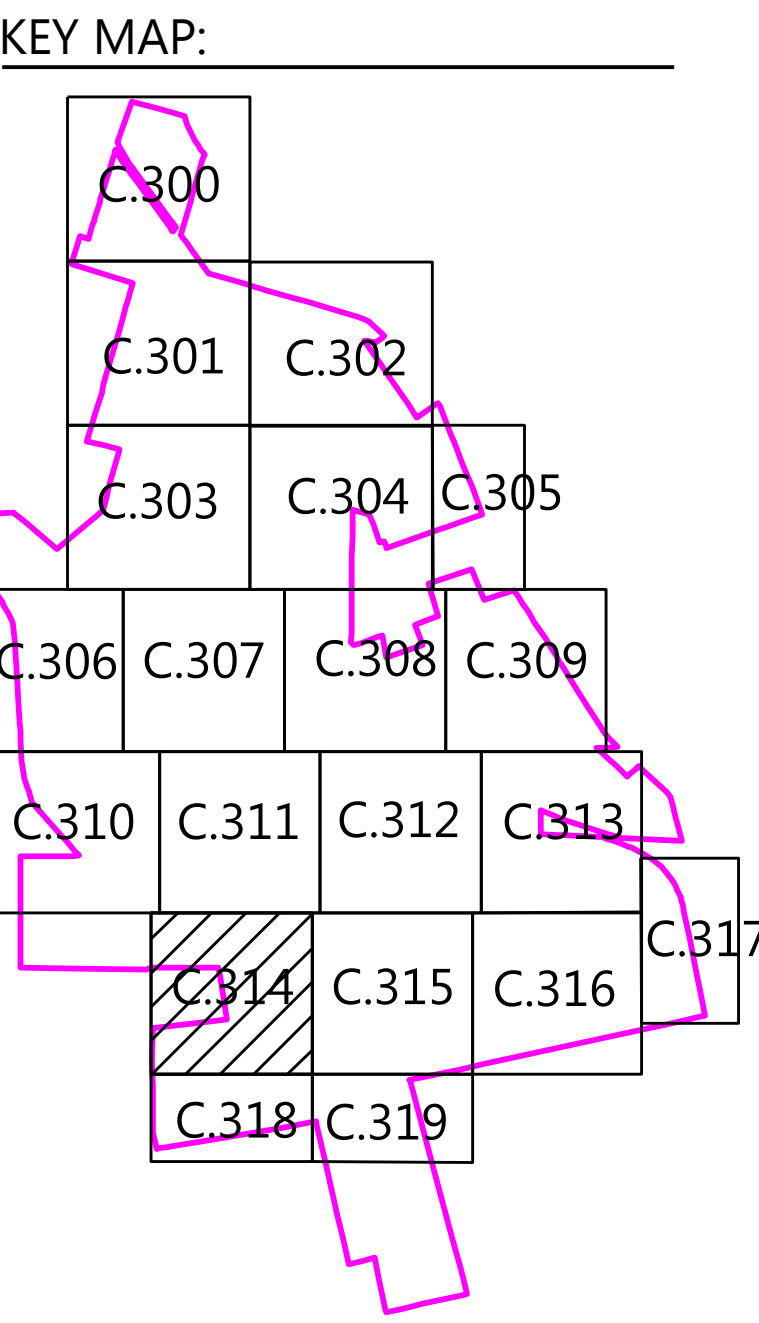
SEE SHEET C.317

p:\0028444.00\dwg\Civil\0028444C-SP01.dwg 10/20/2020 2:58 PM Jimmy Baxter

\\0028444-000\\wp\\C314\\028444-C314.dwg 1/10/2020 2:58 PM Jimmy Baxter



- LEGEND:**
- PROJECT AREA
 - SECTION LINES
 - EX. FENCE LINE
 - EX. INDEX CONTOUR
 - EX. INTERVAL CONTOUR
 - EX. TREELINE
 - EX. PAVED ROAD
 - EX. GRAVEL ROAD
 - EX. PARCEL LINES
 - EX. OVERHEAD POWER
 - EX. STREAM CHANNEL
 - EX. WETLAND
 - EX. POND
 - ENVIRONMENTALLY SENSITIVE AREA
 - PROPOSED SOLAR ARRAY
 - PROPOSED ACCESS ROAD
 - PROPOSED LOW WATER CROSSING
 - PROPOSED SECURITY FENCE
 - PROPOSED INVERTER
 - PROPOSED LAYDOWN YARD (TYP.)
 - PROPOSED UNDERGROUND MV LINES
 - PROPOSED SUBSTATION LOCATION
 - PROPOSED CULVERT
 - PROPOSED SILT FENCE
 - PROPOSED MET (WEATHER) STATION
 - PROPOSED SWALE, 1-FT WIDE BOTTOM
 - PROPOSED SWALE, V-NOTCH DITCH
 - PROPOSED SWALE, 2-FT WIDE BOTTOM
 - PROPOSED TURF REINFORCEMENT MATTING
 - PROPOSED EROSION CONTROL BLANKET



- NOTES:**
- MINOR SURFACE SMOOTHING MAY OCCUR FOR SOLAR ARRAY INSTALLATION.
 - CONTRACTOR SHALL INSTALL ALL PERIMETER EROSION AND SEDIMENT CONTROL DEVICES PRIOR TO UPSLOPE DISTURBANCE ACTIVITIES.
 - SITE PREPARATION INCLUDES BUT IS NOT LIMITED TO CLEARING/GRUBBING, MINOR GRADING, COMPACTION, MOWING OF VEGETATION, AND RESTABILIZATION OF DISTURBED AREAS.
 - ACCESS ROADS WILL BE CONSTRUCTED TO MATCH THE SURROUNDING EXISTING GROUND ELEVATIONS TO ALLOW THE CONTINUATION OF DRAINAGE PATTERNS.
 - OVERALL DRAINAGE PATTERS WILL NOT BE ALTERED WITH SOLAR DEVELOPMENT.
 - A SITE SPECIFIC SWPPP AND SPECIFIC BEST MANAGEMENT PRACTICES WILL BE PROVIDED WITH THE FINAL DESIGN.

Westwood

Phone (952) 937-5150 12701 Whitewater Drive, Suite #300
Fax (952) 937-5822 Minnetonka, MN 55343
Toll Free (888) 937-5150 westwoodps.com
Westwood Professional Services, Inc.

PREPARED FOR:



8400 NORMANDALE LAKE BLVD, SUITE 1200,
BLOOMINGTON, MN 55437

REVISIONS:

#	DATE	COMMENT



8400 NORMANDALE LAKE BLVD, SUITE 1200,
BLOOMINGTON, MN 55437

REVISIONS:

Ross County Solar Project

Ross County, OH

Civil Site Plan - 15

ISSUED FOR REVIEW

DATE: 10/20/2020

SHEET: C.314

SEE SHEET C.314

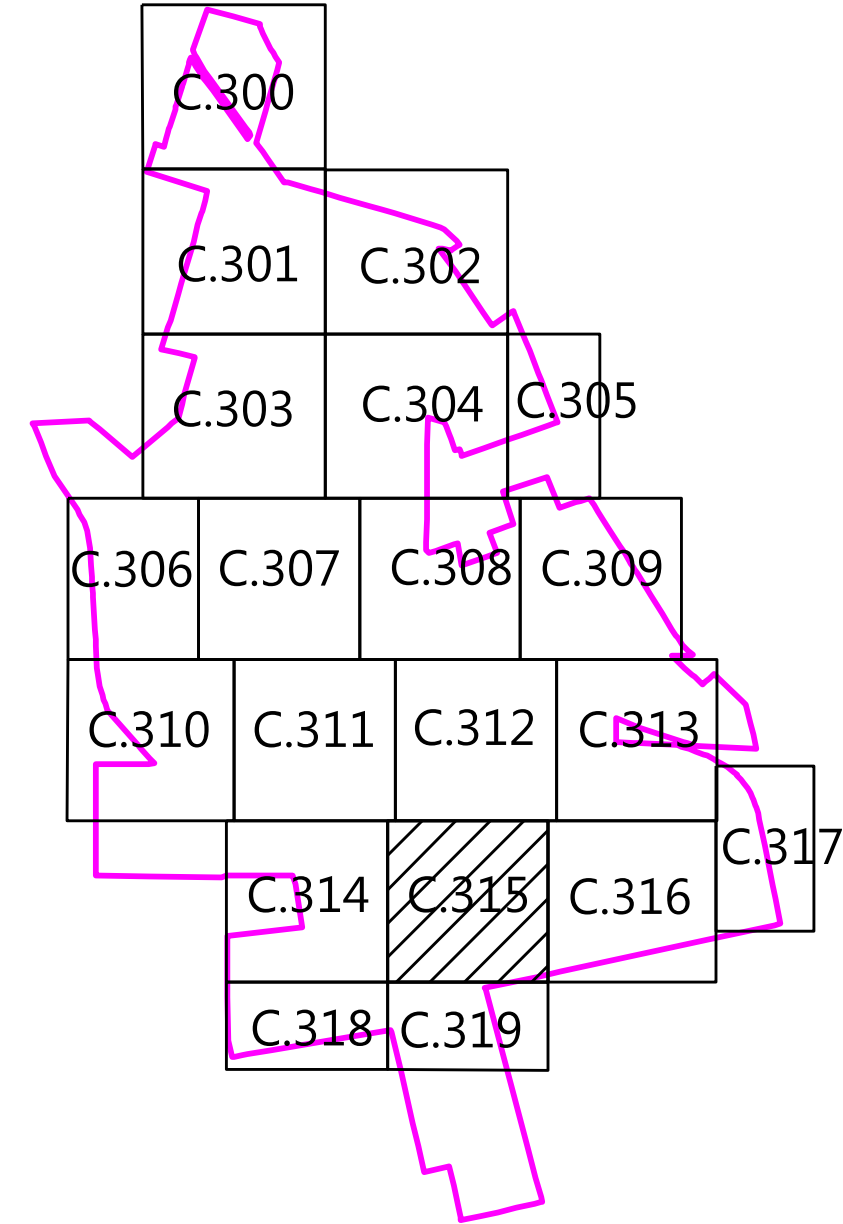


SEE SHEET C.319

LEGEND:

- PROJECT AREA
- SECTION LINES
- EX. FENCE LINE
- EX. INDEX CONTOUR
- EX. INTERVAL CONTOUR
- EX. TREELINE
- EX. PAVED ROAD
- EX. GRAVEL ROAD
- EX. PARCEL LINES
- EX. OVERHEAD POWER
- EX. STREAM CHANNEL
- EX. WETLAND
- EX. POND
- ENVIRONMENTALLY SENSITIVE AREA
- PROPOSED SOLAR ARRAY
- PROPOSED ACCESS ROAD
- PROPOSED LOW WATER CROSSING
- PROPOSED SECURITY FENCE
- PROPOSED INVERTER
- PROPOSED LAYDOWN YARD (TYP.)
- PROPOSED UNDERGROUND MV LINES
- PROPOSED SUBSTATION LOCATION
- PROPOSED CULVERT
- PROPOSED SILT FENCE
- PROPOSED MET (WEATHER) STATION
- PROPOSED SWALE, 1-FT WIDE BOTTOM
- PROPOSED SWALE, V-NOTCH DITCH
- PROPOSED SWALE, 2-FT WIDE BOTTOM
- PROPOSED TURF REINFORCEMENT MATTING
- PROPOSED EROSION CONTROL BLANKET

KEY MAP:



- NOTES:
- MINOR SURFACE SMOOTHING MAY OCCUR FOR SOLAR ARRAY INSTALLATION.
 - CONTRACTOR SHALL INSTALL ALL PERIMETER EROSION AND SEDIMENT CONTROL DEVICES PRIOR TO UPSLOPE DISTURBANCE ACTIVITIES.
 - SITE PREPARATION INCLUDES BUT IS NOT LIMITED TO CLEARING/GRUBBING, MINOR GRADING, COMPACTION, MOWING OF VEGETATION, AND RESTABILIZATION OF DISTURBED AREAS.
 - ACCESS ROADS WILL BE CONSTRUCTED TO MATCH THE SURROUNDING EXISTING GROUND ELEVATIONS TO ALLOW THE CONTINUATION OF DRAINAGE PATTERNS.
 - OVERALL DRAINAGE PATTERS WILL NOT BE ALTERED WITH SOLAR DEVELOPMENT.
 - A SITE SPECIFIC SWPPP AND SPECIFIC BEST MANAGEMENT PRACTICES WILL BE PROVIDED WITH THE FINAL DESIGN.

Westwood

Phone (952) 937-5150 12701 Whitewater Drive, Suite #300
Fax (952) 937-5822 Minnetonka, MN 55343
Toll Free (888) 937-5150 westwoodps.com
Westwood Professional Services, Inc.


PREPARED FOR:



8400 NORMANDALE LAKE BLVD, SUITE 1200,
BLOOMINGTON, MN 55437

REVISIONS:

#	DATE	COMMENT



Ross County Solar Project

Ross County, OH

Civil Site Plan - 16

ISSUED FOR REVIEW

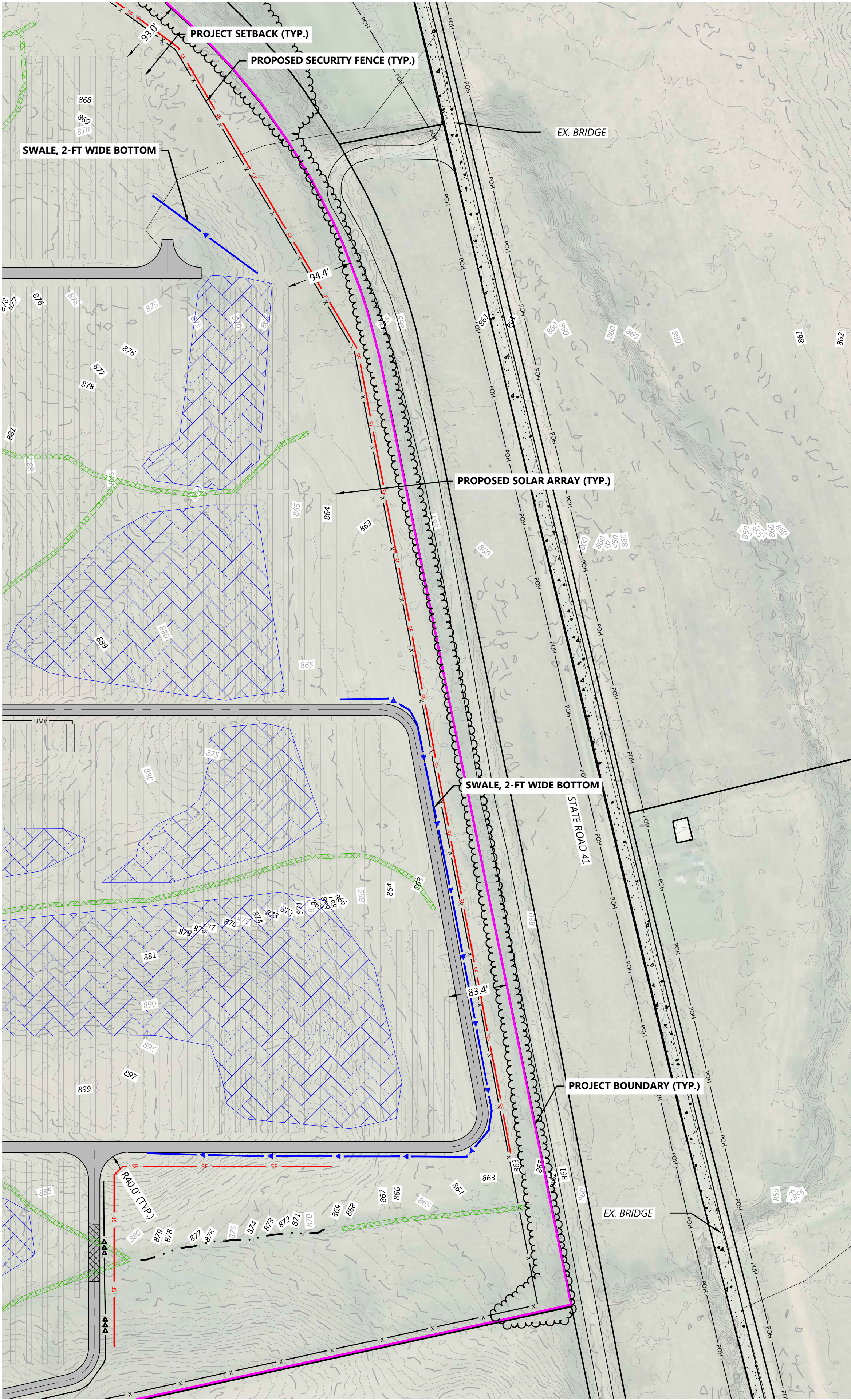
DATE: 10/20/2020

SHEET: C.315

\\028444-001\\wp\\C311\\028444-C317.dwg 1/20/2020 2:59 PM Jimmy Barker

SEE SHEET C.313

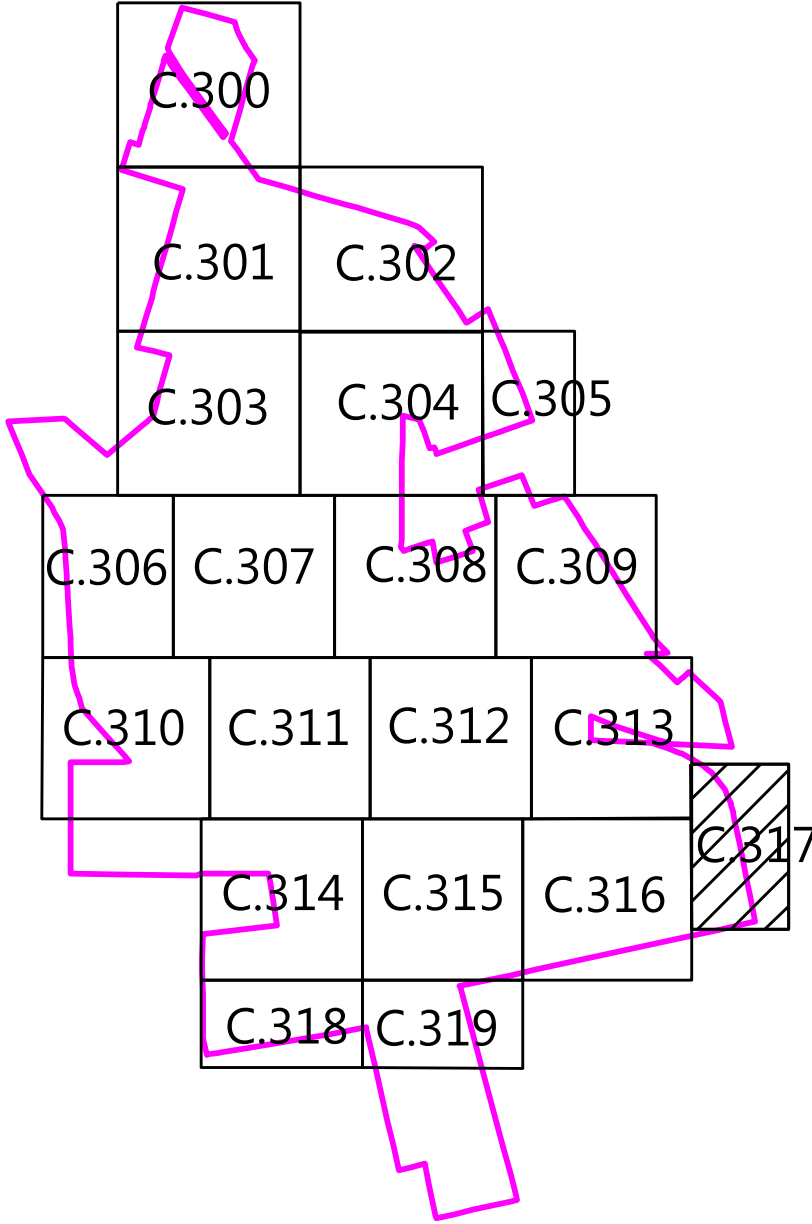
SEE SHEET C.316



LEGEND:

- PROJECT AREA
- SECTION LINES
- EX. FENCE LINE
- EX. INDEX CONTOUR
- EX. INTERVAL CONTOUR
- EX. TREELINE
- EX. PAVED ROAD
- EX. GRAVEL ROAD
- EX. PARCEL LINES
- EX. OVERHEAD POWER
- EX. STREAM CHANNEL
- EX. WETLAND
- EX. POND
- ENVIRONMENTALLY SENSITIVE AREA
- PROPOSED SOLAR ARRAY
- PROPOSED ACCESS ROAD
- PROPOSED LOW WATER CROSSING
- PROPOSED SECURITY FENCE
- PROPOSED INVERTER
- PROPOSED LAYDOWN YARD (TYP.)
- PROPOSED UNDERGROUND MV LINES
- PROPOSED SUBSTATION LOCATION
- PROPOSED CULVERT
- PROPOSED SILT FENCE
- PROPOSED MET (WEATHER) STATION
- PROPOSED SWALE, 1-FT WIDE BOTTOM
- PROPOSED SWALE, V-NOTCH DITCH
- PROPOSED SWALE, 2-FT WIDE BOTTOM
- PROPOSED TURF
- REINFORCEMENT MATTING
- CONTROL BLANKET

KEY MAP:



NOTES:

- MINOR SURFACE SMOOTHING MAY OCCUR FOR SOLAR ARRAY INSTALLATION.
- CONTRACTOR SHALL INSTALL ALL PERIMETER EROSION AND SEDIMENT CONTROL DEVICES PRIOR TO UPSLOPE DISTURBANCE ACTIVITIES.
- SITE PREPARATION INCLUDES BUT IS NOT LIMITED TO CLEARING/GRUBBING, MINOR GRADING, COMPACTION, MOWING OF VEGETATION, AND RESTABILIZATION OF DISTURBED AREAS.
- ACCESS ROADS WILL BE CONSTRUCTED TO MATCH THE SURROUNDING EXISTING GROUND ELEVATIONS TO ALLOW THE CONTINUATION OF DRAINAGE PATTERNS.
- OVERALL DRAINAGE PATTERS WILL NOT BE ALTERED WITH SOLAR DEVELOPMENT.
- A SITE SPECIFIC SWPPP AND SPECIFIC BEST MANAGEMENT PRACTICES WILL BE PROVIDED WITH THE FINAL DESIGN.

Westwood

Phone (952) 937-5150 12701 Whitewater Drive, Suite #300
Fax (952) 937-5822 Minnetonka, MN 55343
Toll Free (888) 937-5150 westwoodps.com
Westwood Professional Services, Inc.

PREPARED FOR:



8400 NORMANDALE LAKE BLVD, SUITE 1200,
BLOOMINGTON, MN 55437

REVISIONS:

#	DATE	COMMENT



**Ross County
Solar Project**

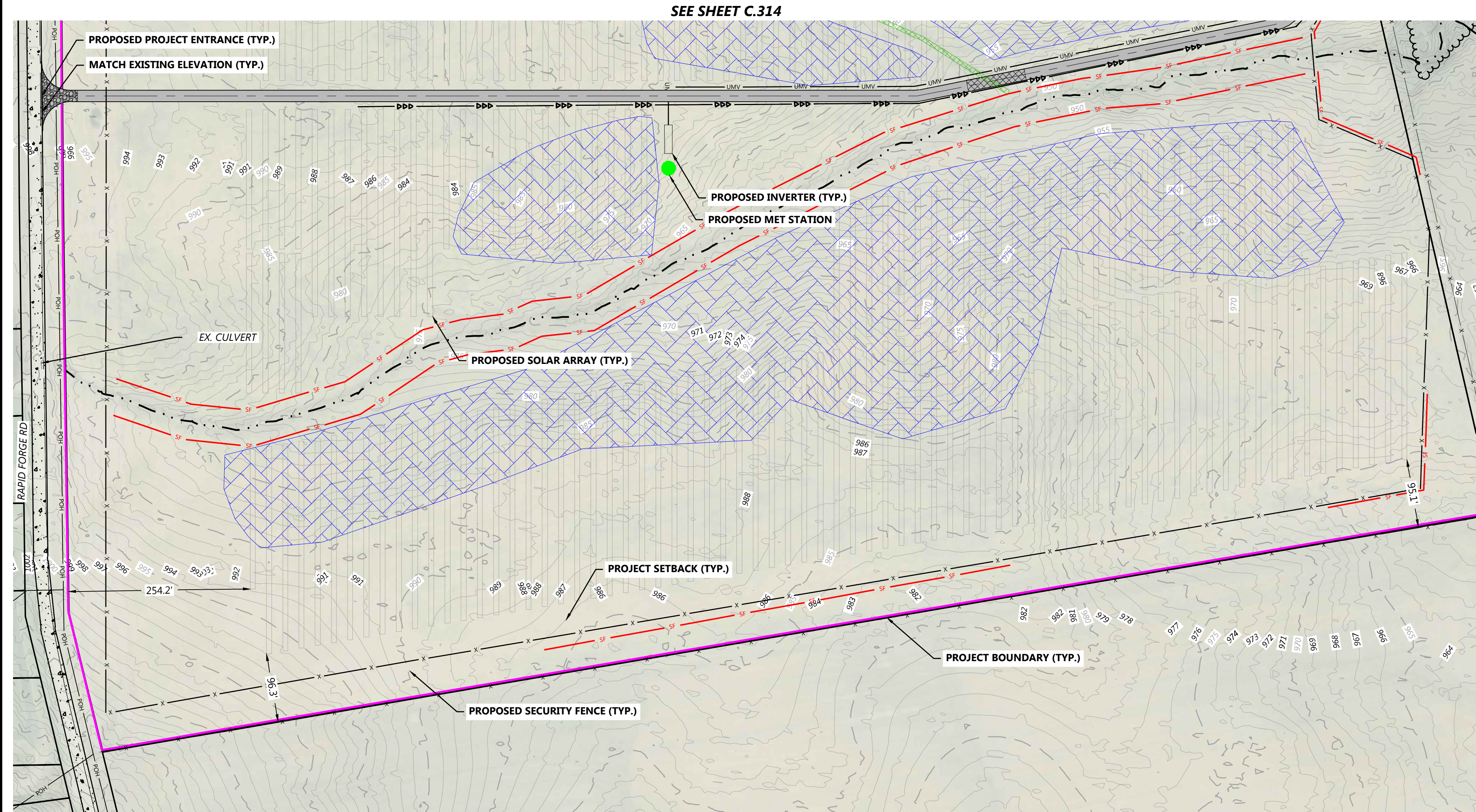
Ross County, OH

Civil Site Plan - 18

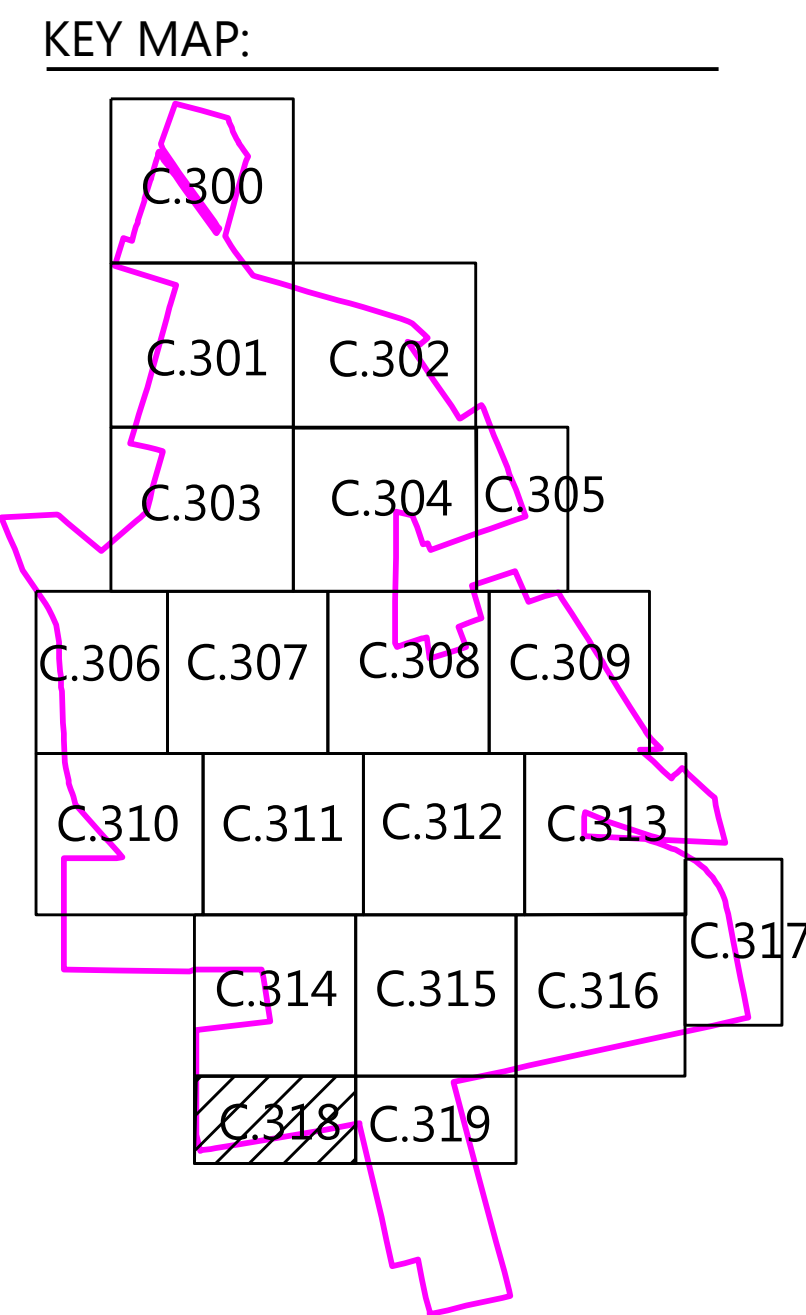
ISSUED FOR REVIEW

DATE: 10/20/2020

SHEET: C.317



- LEGEND:
- PROJECT AREA
 - SECTION LINES
 - EX. FENCE LINE
 - EX. INDEX CONTOUR
 - EX. INTERVAL CONTOUR
 - EX. TREELINE
 - EX. PAVED ROAD
 - EX. GRAVEL ROAD
 - EX. PARCEL LINES
 - EX. OVERHEAD POWER
 - EX. STREAM CHANNEL
 - EX. WETLAND
 - EX. POND
 - ENVIRONMENTALLY SENSITIVE AREA
 - PROPOSED SOLAR ARRAY
 - PROPOSED ACCESS ROAD
 - PROPOSED LOW WATER CROSSING
 - PROPOSED SECURITY FENCE
 - PROPOSED INVERTER
 - PROPOSED LAYDOWN YARD (TYP.)
 - PROPOSED UNDERGROUND MV LINES
 - PROPOSED SUBSTATION LOCATION
 - PROPOSED CULVERT
 - PROPOSED SILT FENCE
 - PROPOSED MET (WEATHER) STATION
 - PROPOSED SWALE, 1-FT WIDE BOTTOM
 - PROPOSED SWALE, V-NOTCH DITCH
 - PROPOSED SWALE, 2-FT WIDE BOTTOM
 - PROPOSED TURF REINFORCEMENT MATTING
 - PROPOSED EROSION CONTROL BLANKET



- NOTES:
- MINOR SURFACE SMOOTHING MAY OCCUR FOR SOLAR ARRAY INSTALLATION.
 - CONTRACTOR SHALL INSTALL ALL PERIMETER EROSION AND SEDIMENT CONTROL DEVICES PRIOR TO UPSLOPE DISTURBANCE ACTIVITIES.
 - SITE PREPARATION INCLUDES BUT IS NOT LIMITED TO CLEARING/GRUBBING, MINOR GRADING, COMPACTION, MOWING OF VEGETATION, AND RESTABILIZATION OF DISTURBED AREAS.
 - ACCESS ROADS WILL BE CONSTRUCTED TO MATCH THE SURROUNDING EXISTING GROUND ELEVATIONS TO ALLOW THE CONTINUATION OF DRAINAGE PATTERNS.
 - OVERALL DRAINAGE PATTERS WILL NOT BE ALTERED WITH SOLAR DEVELOPMENT.
 - A SITE SPECIFIC SWPPP AND SPECIFIC BEST MANAGEMENT PRACTICES WILL BE PROVIDED WITH THE FINAL DESIGN.

Westwood

Phone (952) 937-5150 12701 Whitewater Drive, Suite #300
Fax (952) 937-5822 Minnetonka, MN 55343
Toll Free (888) 937-5150 westwoodps.com
Westwood Professional Services, Inc.


PREPARED FOR:



8400 NORMANDALE LAKE BLVD, SUITE 1200,
BLOOMINGTON, MN 55437

REVISIONS:

#	DATE	COMMENT



Ross County Solar Project

Ross County, OH

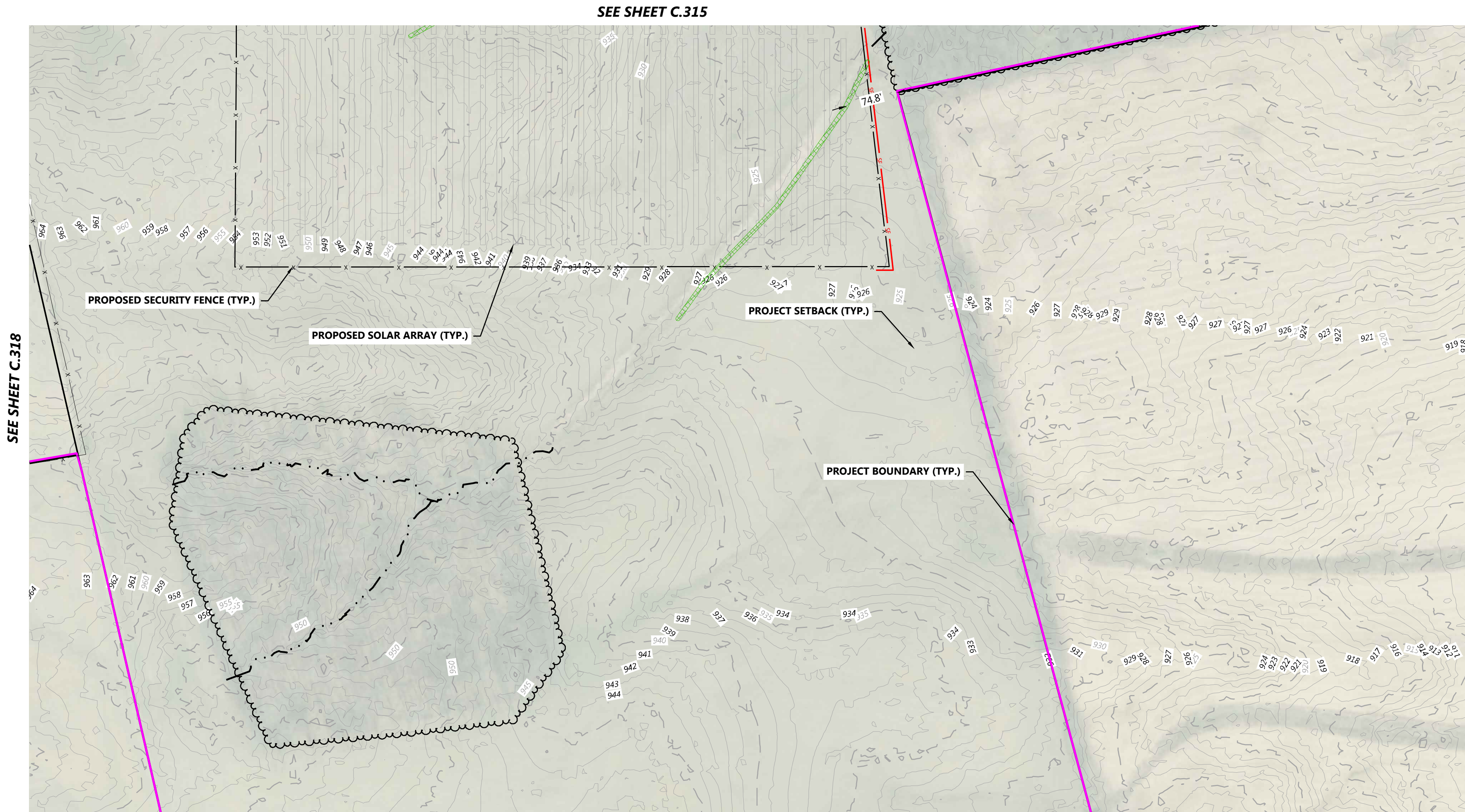
Civil Site Plan - 19

ISSUED FOR REVIEW

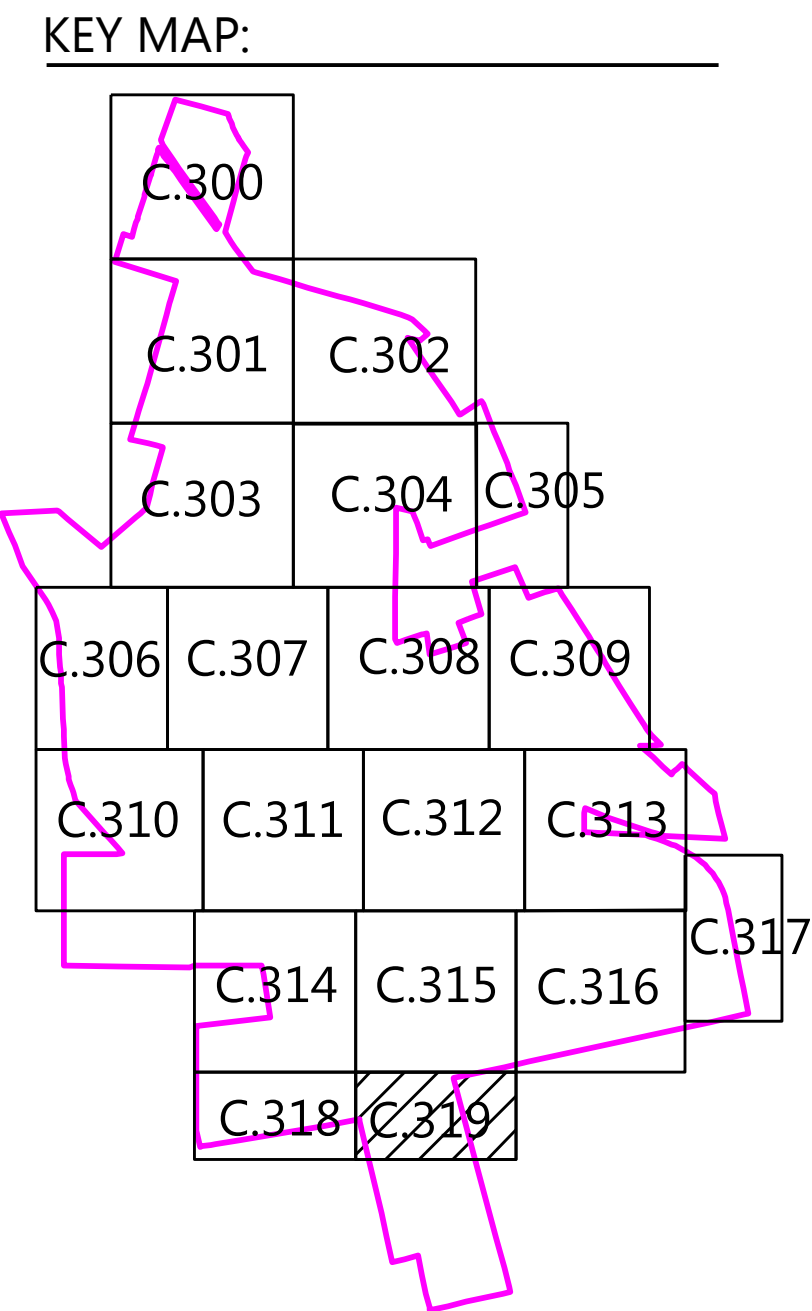
DATE: 10/20/2020

SHEET: C.318

\\028444-000\\proj\\C\\028444-C.319.dwg, 1/10/2020 2:59 PM, Jimmy Bester



- LEGEND:
- PROJECT AREA
 - SECTION LINES
 - EX. FENCE LINE
 - EX. INDEX CONTOUR
 - EX. INTERVAL CONTOUR
 - EX. TREELINE
 - EX. PAVED ROAD
 - EX. GRAVEL ROAD
 - EX. PARCEL LINES
 - EX. OVERHEAD POWER
 - EX. STREAM CHANNEL
 - EX. WETLAND
 - EX. POND
 - ENVIRONMENTALLY SENSITIVE AREA
 - PROPOSED SOLAR ARRAY
 - PROPOSED ACCESS ROAD
 - PROPOSED LOW WATER CROSSING
 - PROPOSED SECURITY FENCE
 - PROPOSED INVERTER
 - PROPOSED LAYDOWN YARD (TYP.)
 - PROPOSED UNDERGROUND MV LINES
 - PROPOSED SUBSTATION LOCATION
 - PROPOSED CULVERT
 - PROPOSED SILT FENCE
 - PROPOSED MET (WEATHER) STATION
 - PROPOSED SWALE, 1-FT WIDE BOTTOM
 - PROPOSED SWALE, V-NOTCH DITCH
 - PROPOSED SWALE, 2-FT WIDE BOTTOM
 - PROPOSED TURF REINFORCEMENT MATTING
 - PROPOSED EROSION CONTROL BLANKET



- NOTES:
- MINOR SURFACE SMOOTHING MAY OCCUR FOR SOLAR ARRAY INSTALLATION.
 - CONTRACTOR SHALL INSTALL ALL PERIMETER EROSION AND SEDIMENT CONTROL DEVICES PRIOR TO UPSLOPE DISTURBANCE ACTIVITIES.
 - SITE PREPARATION INCLUDES BUT IS NOT LIMITED TO CLEARING/GRUBBING, MINOR GRADING, COMPACTION, MOWING OF VEGETATION, AND RESTABILIZATION OF DISTURBED AREAS.
 - ACCESS ROADS WILL BE CONSTRUCTED TO MATCH THE SURROUNDING EXISTING GROUND ELEVATIONS TO ALLOW THE CONTINUATION OF DRAINAGE PATTERNS.
 - OVERALL DRAINAGE PATTERS WILL NOT BE ALTERED WITH SOLAR DEVELOPMENT.
 - A SITE SPECIFIC SWPPP AND SPECIFIC BEST MANAGEMENT PRACTICES WILL BE PROVIDED WITH THE FINAL DESIGN.

Westwood

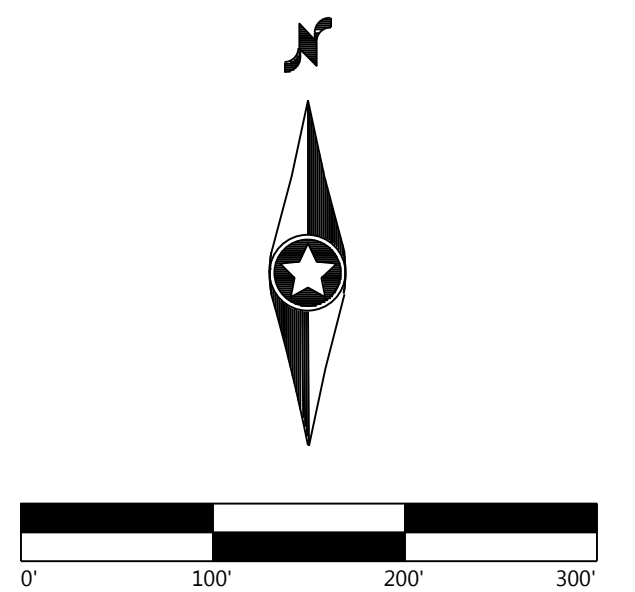
Phone (952) 937-5150 12701 Whitewater Drive, Suite #300
Fax (952) 937-5822 Minnetonka, MN 55343
Toll Free (888) 937-5150 westwoodps.com
Westwood Professional Services, Inc.

PREPARED FOR:



8400 NORMANDALE LAKE BLVD, SUITE 1200,
BLOOMINGTON, MN 55437

REVISIONS:		
#	DATE	COMMENT



Ross County Solar Project

Ross County, OH

Civil Site Plan - 20

ISSUED FOR REVIEW

DATE: 10/20/2020

SHEET: C.319

PREPARED FOR:



8400 NORMANDALE LAKE BLVD, SUITE 1200,
BLOOMINGTON, MN 55437

REVISIONS:

#	DATE	COMMENT

Ross County Solar Project

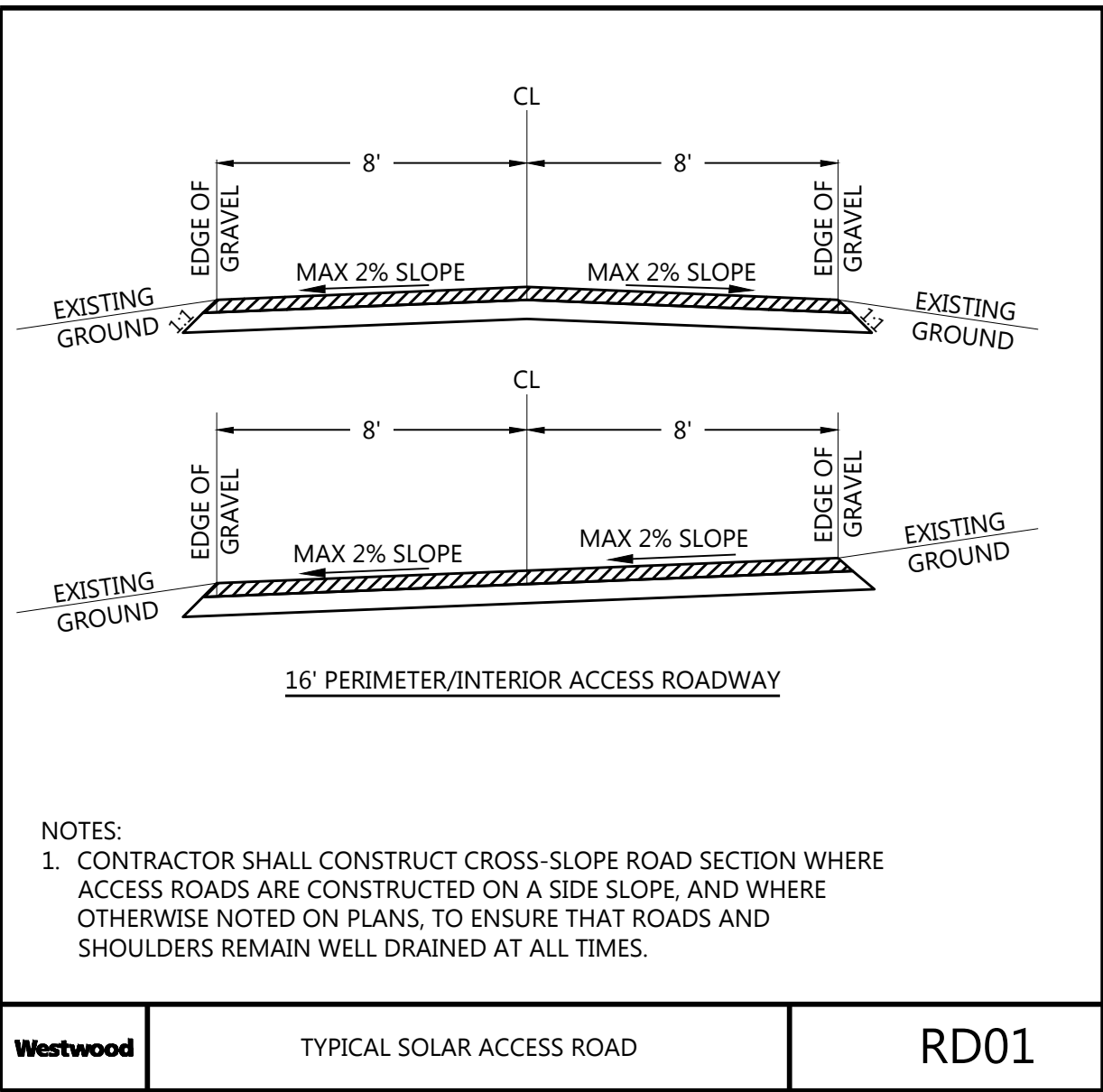
Ross County, OH

Road and Culvert Details

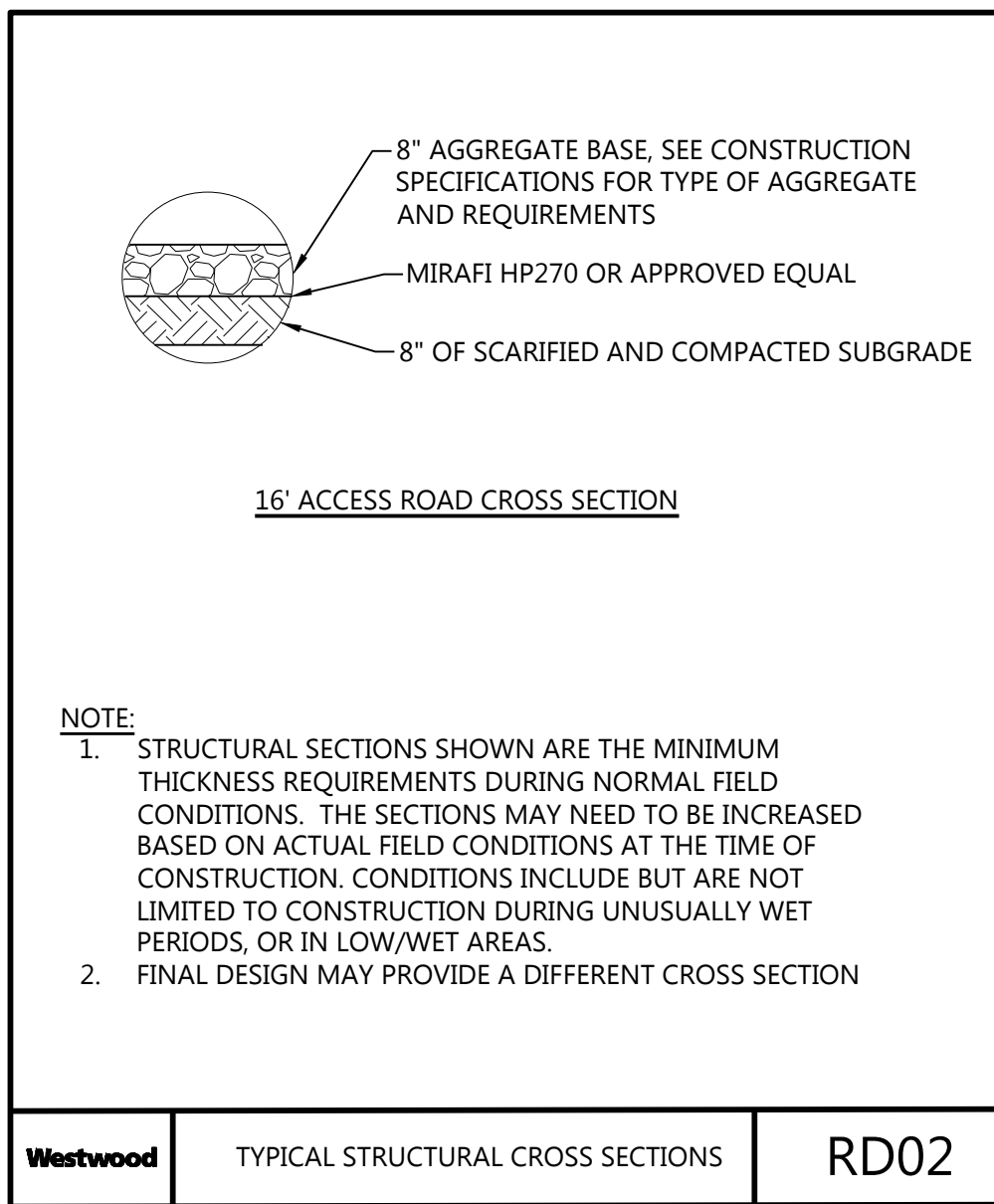
ISSUED FOR REVIEW

DATE: 10/20/2020

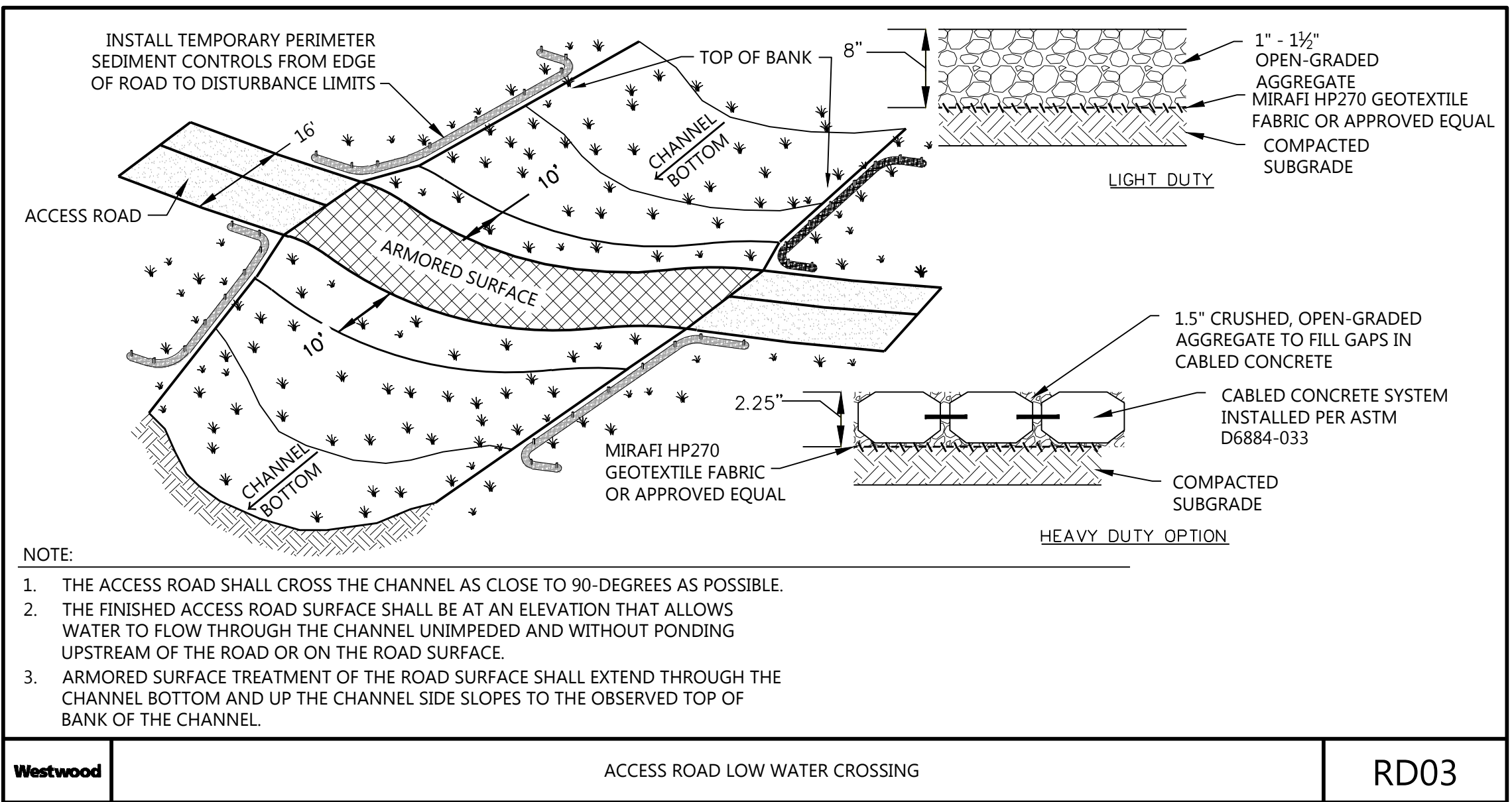
SHEET: C.400



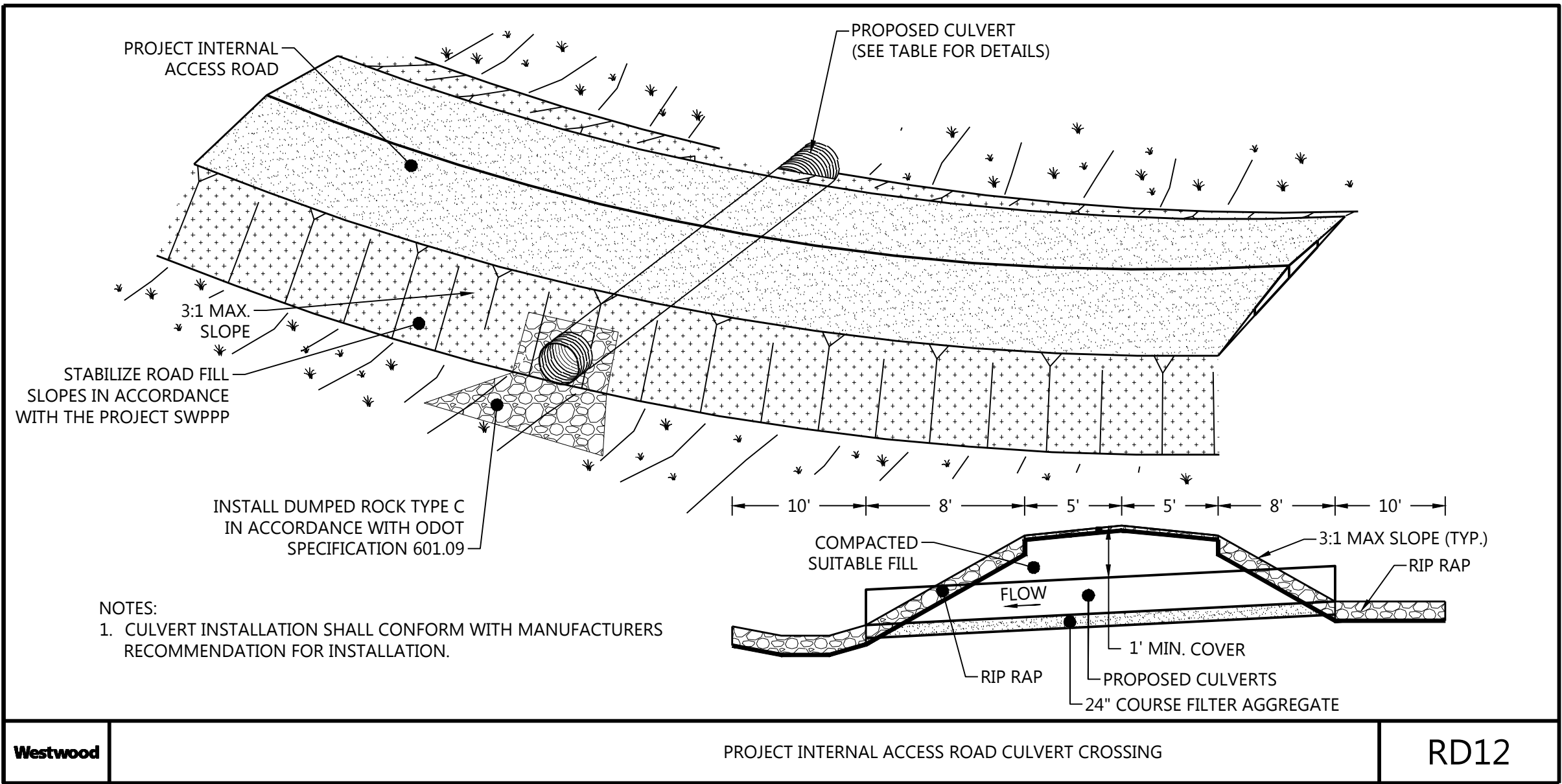
Westwood TYPICAL SOLAR ACCESS ROAD RD01



Westwood TYPICAL STRUCTURAL CROSS SECTIONS RD02



Westwood ACCESS ROAD LOW WATER CROSSING RD03



Westwood PROJECT INTERNAL ACCESS ROAD CULVERT CROSSING RD12

PREPARED FOR:

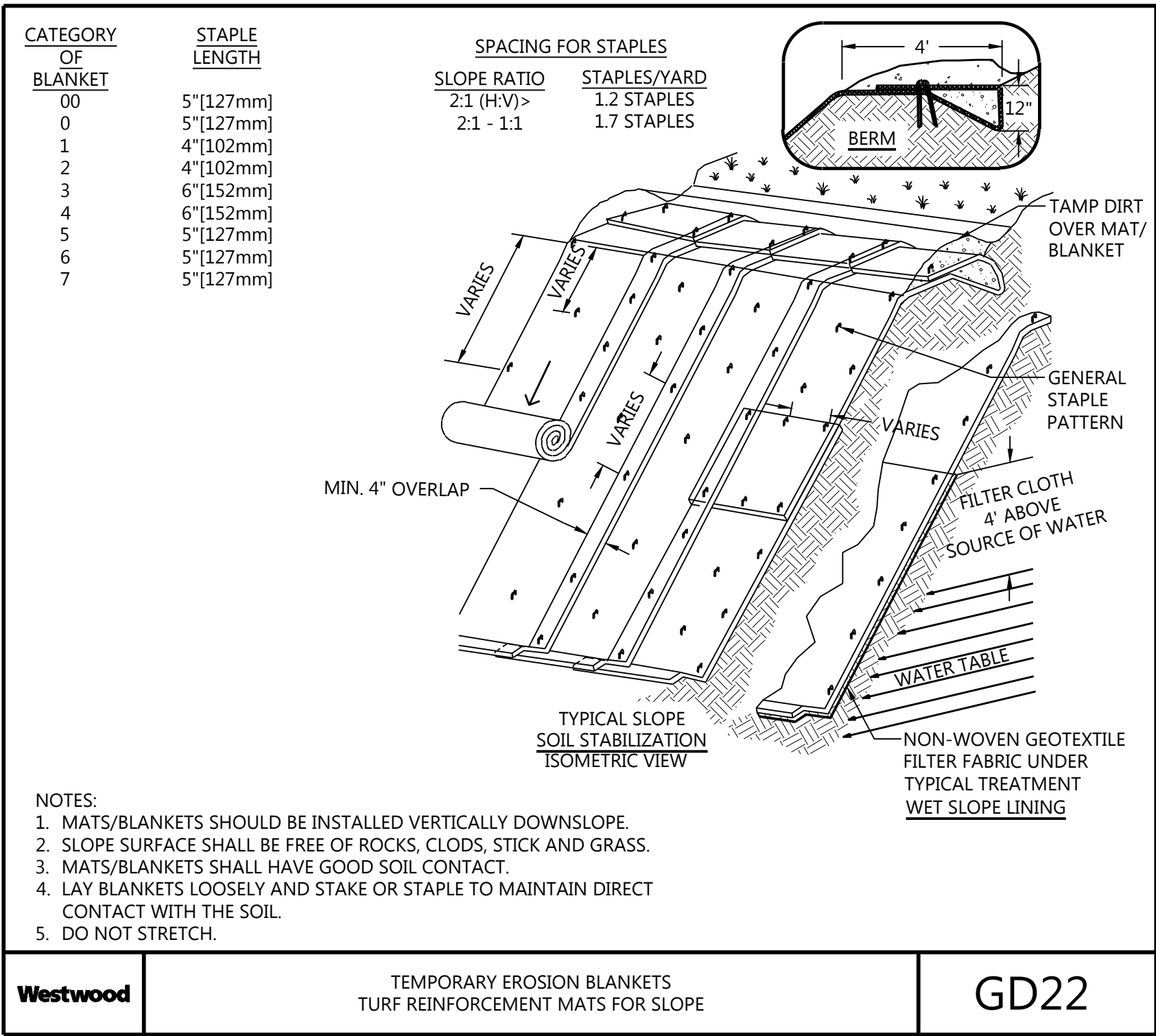
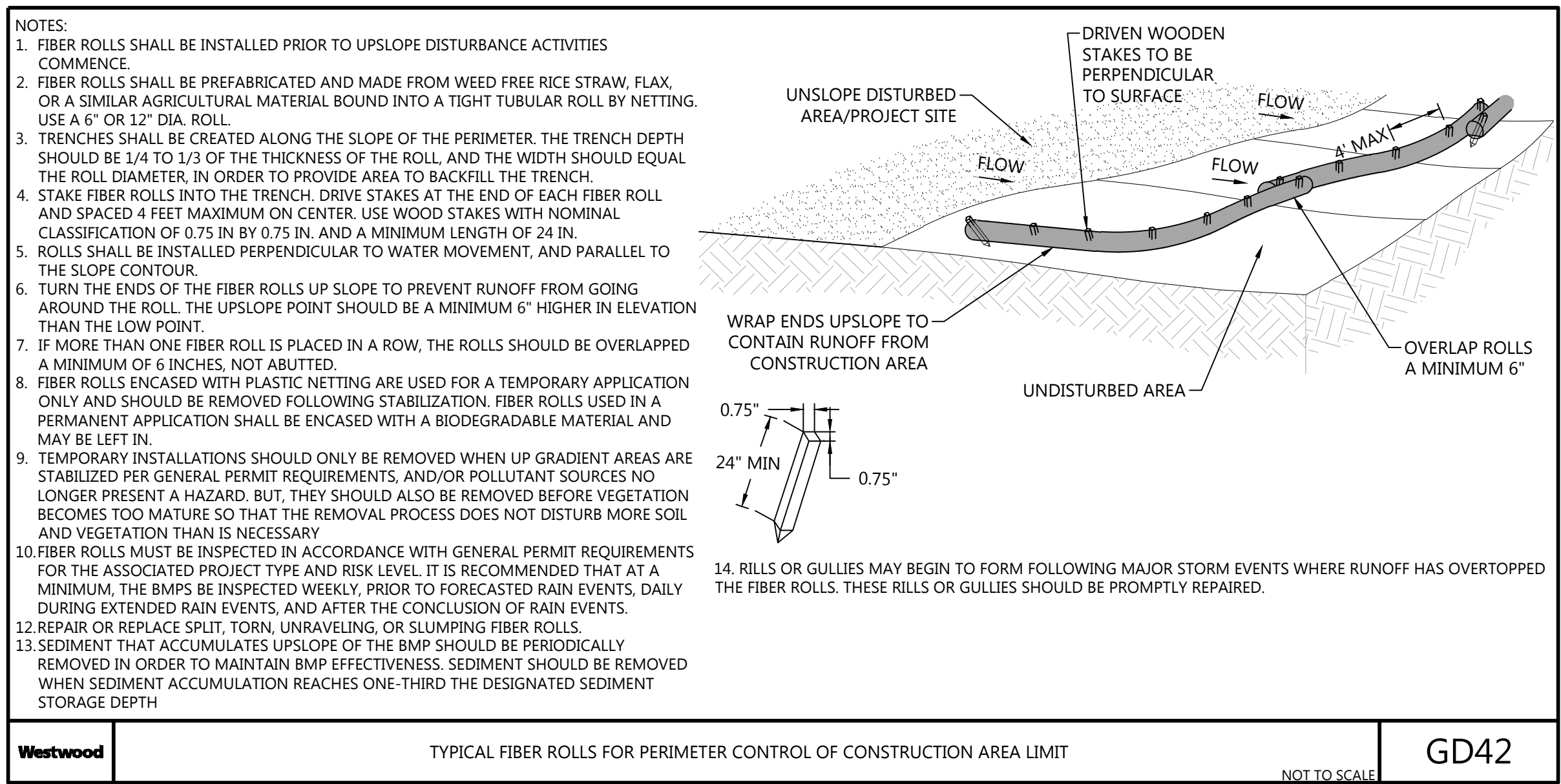
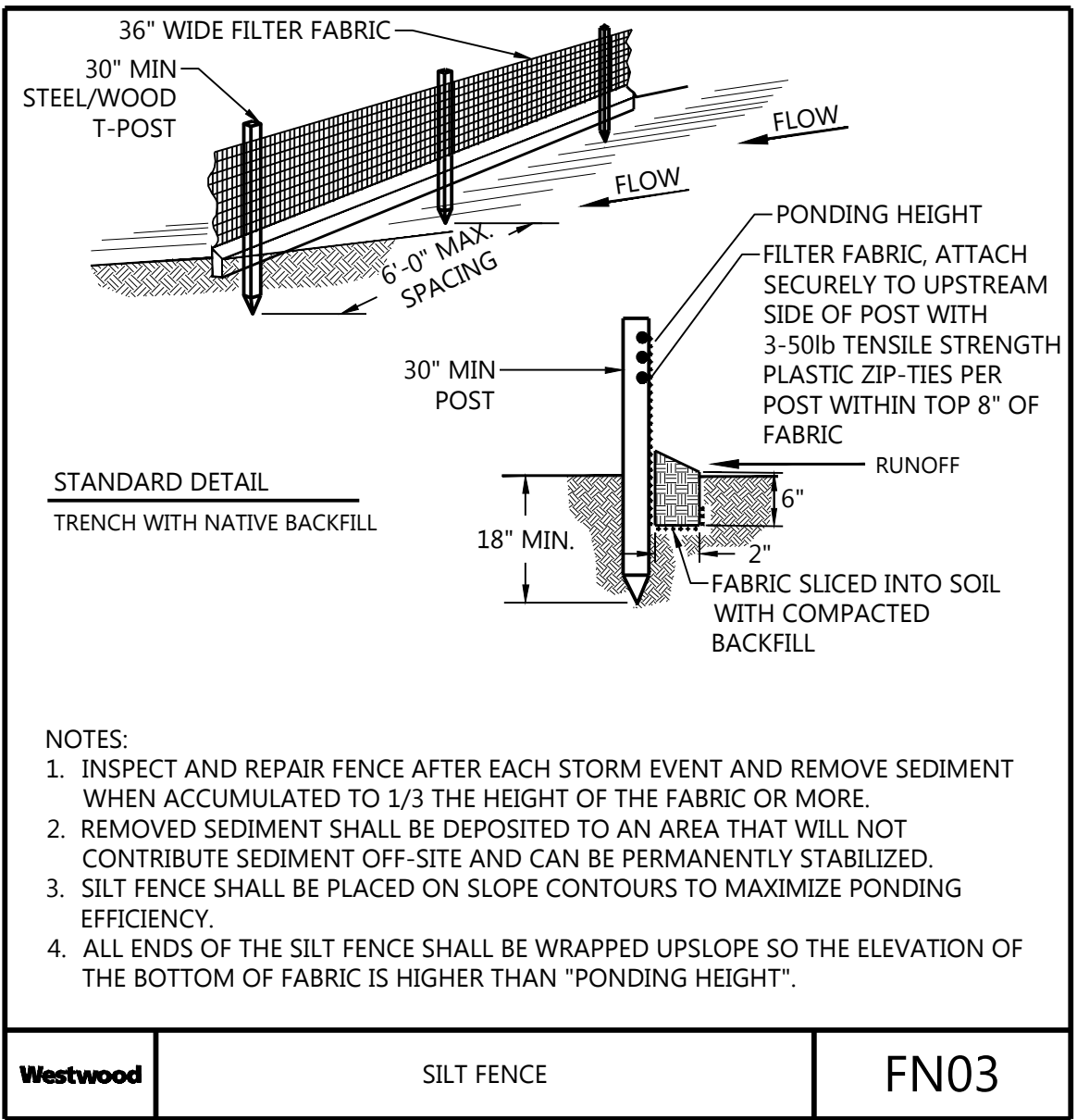
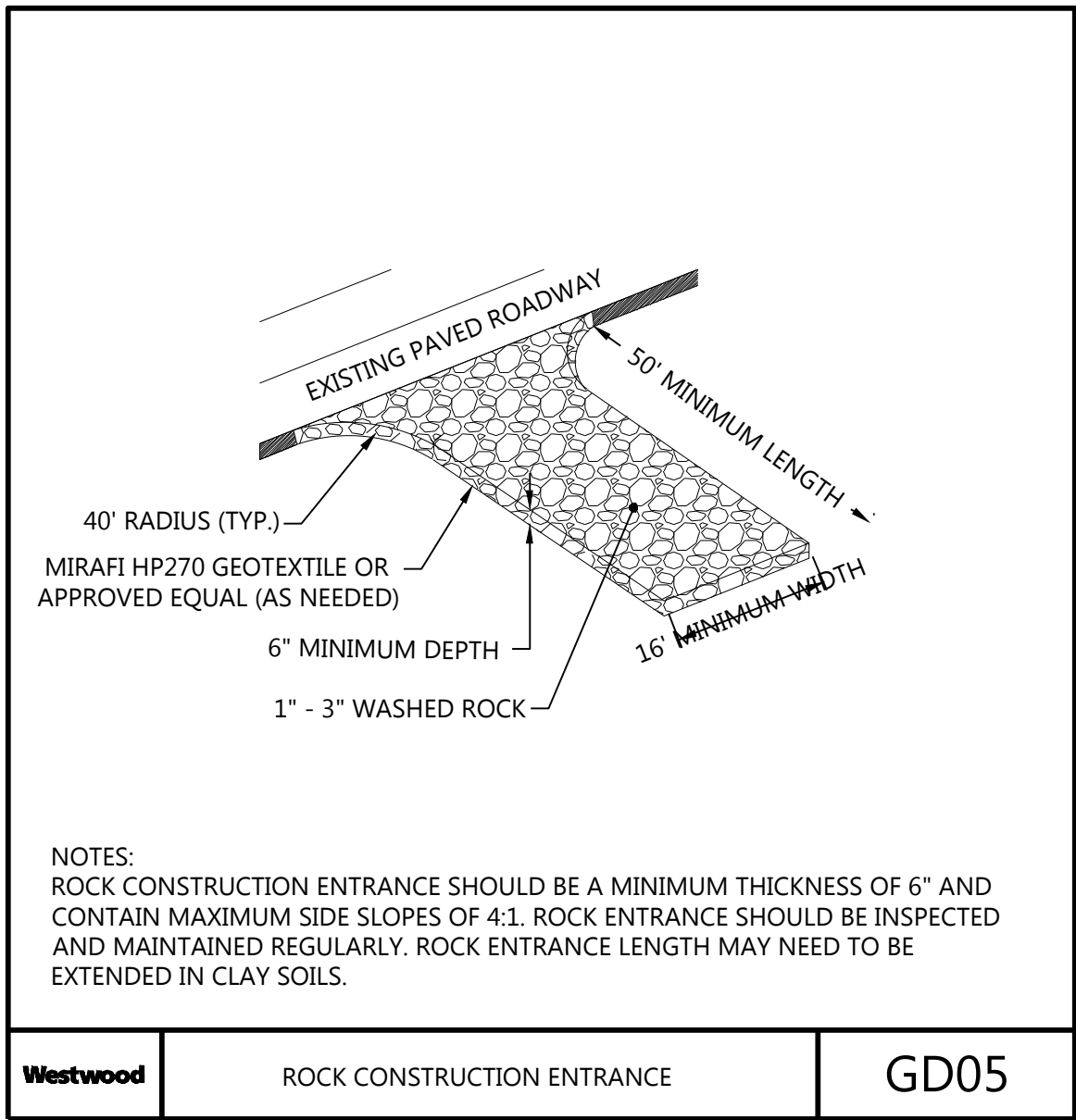
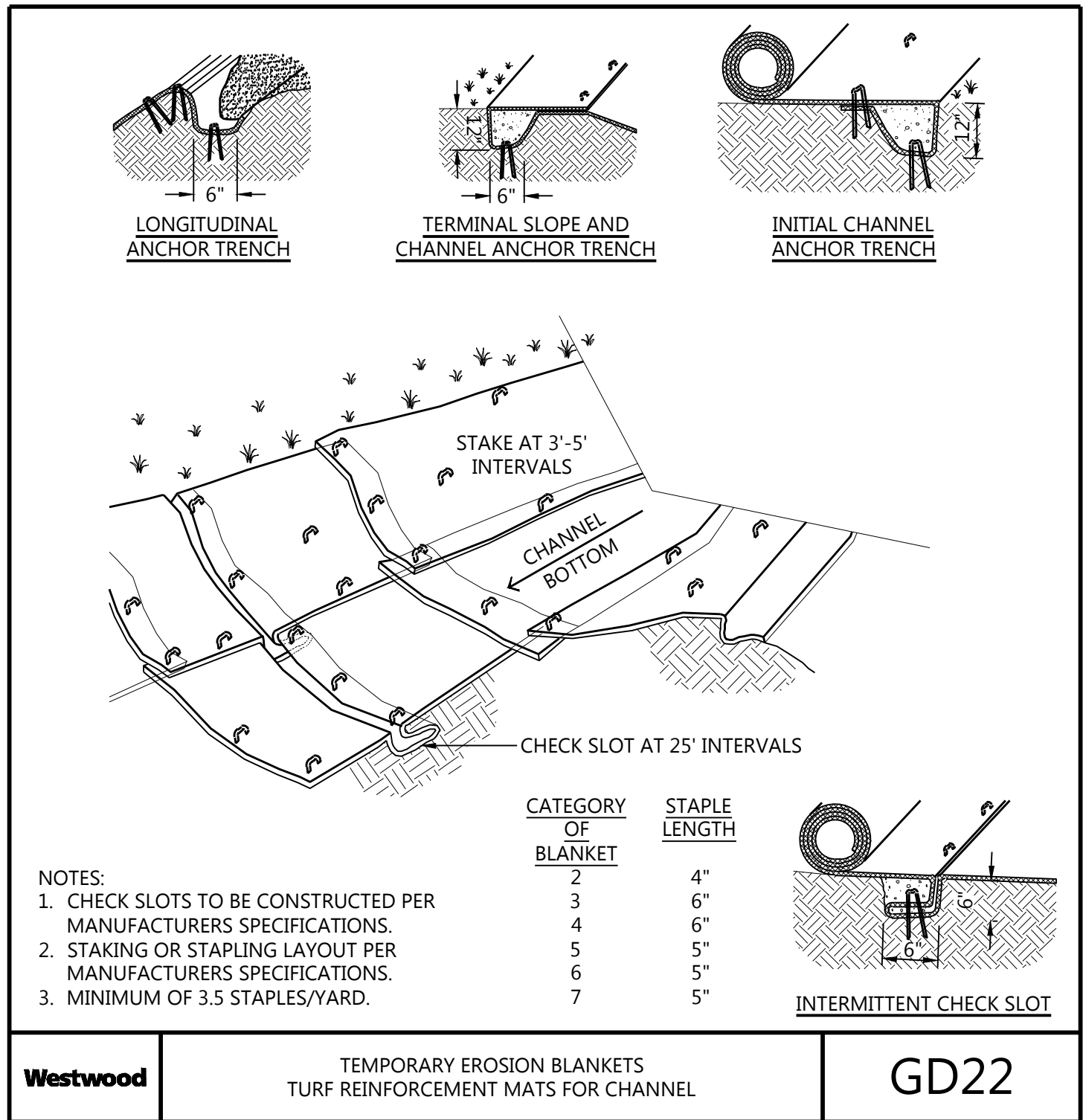
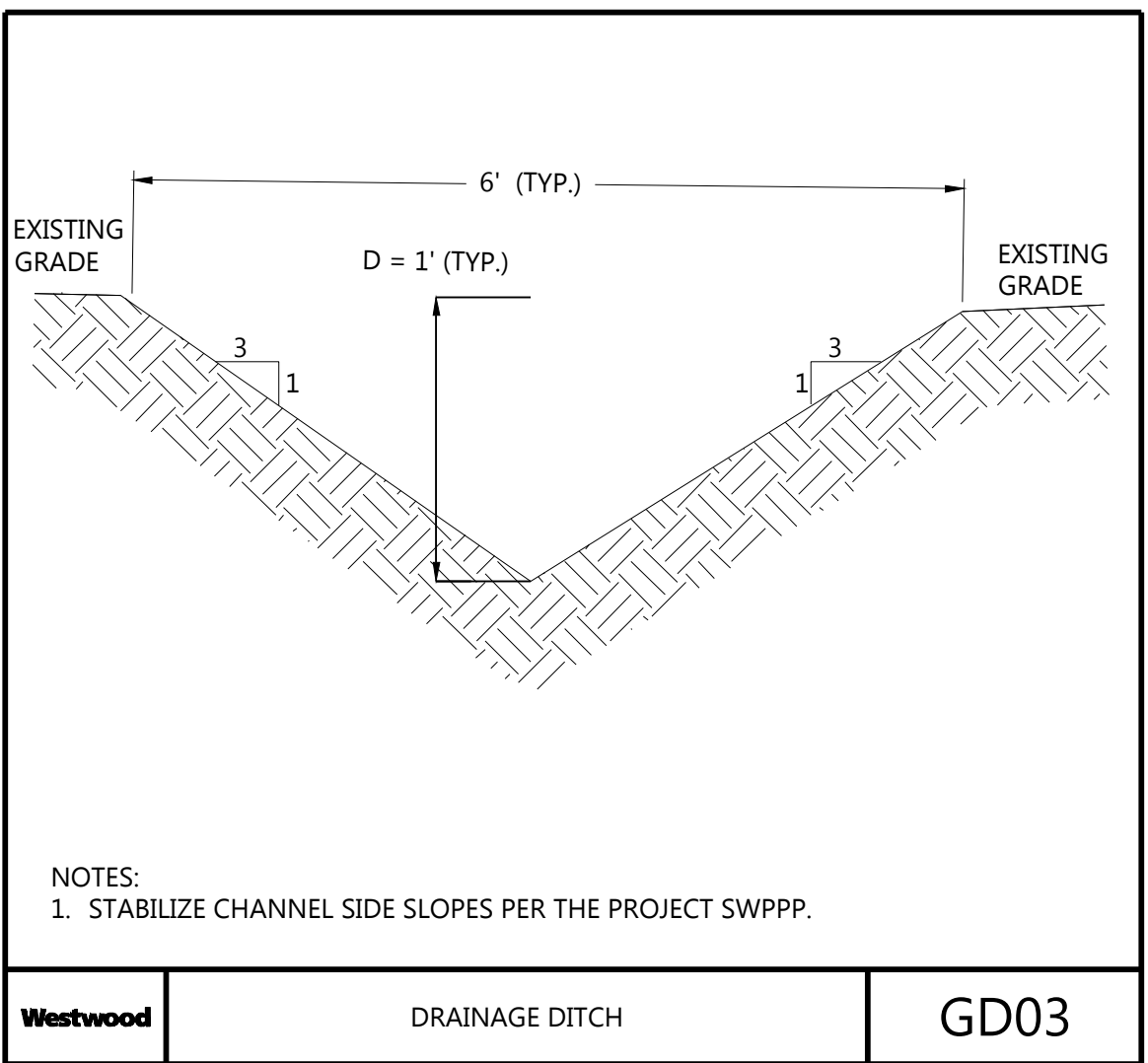
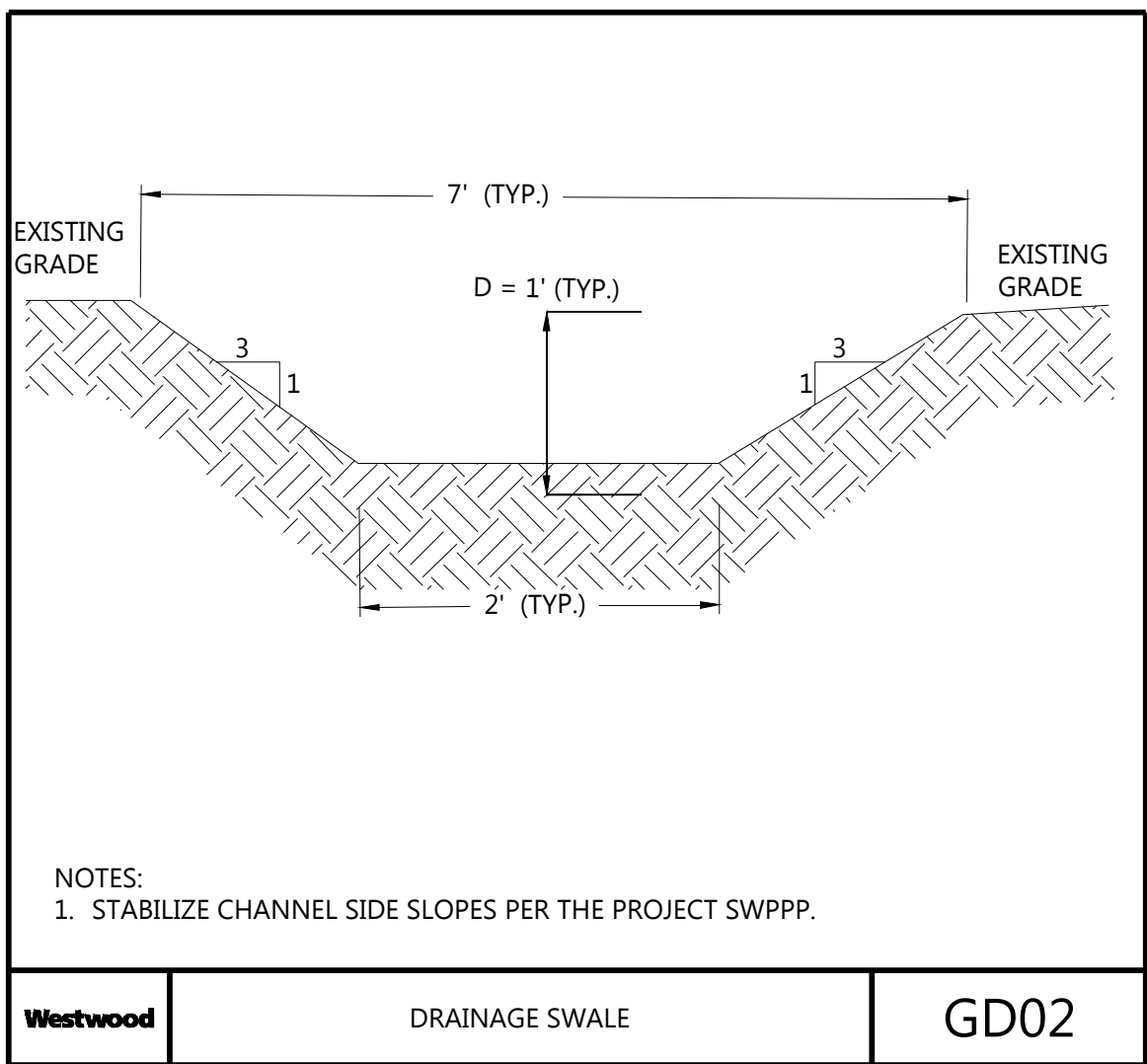
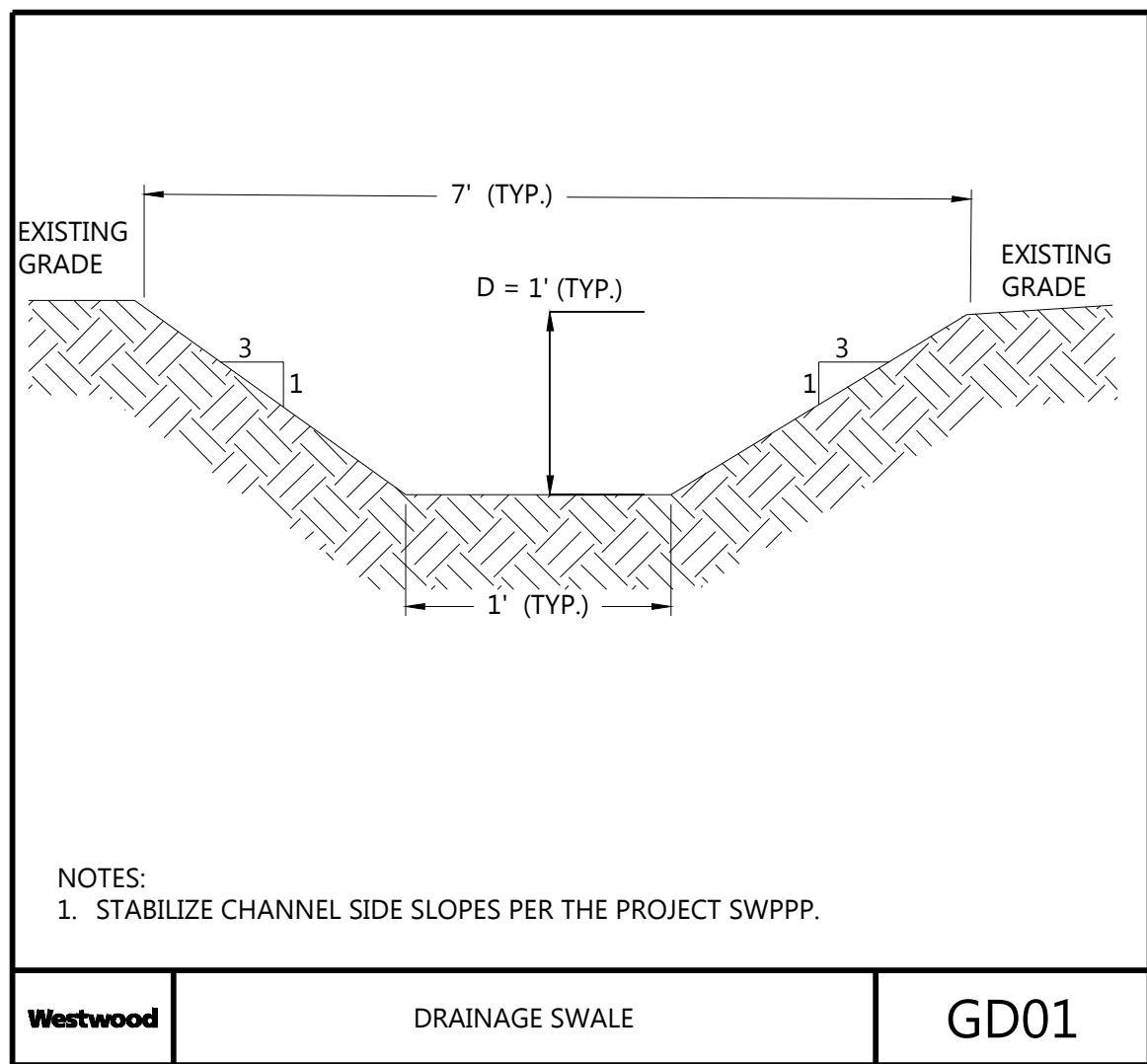


8400 NORMANDALE LAKE BLVD, SUITE 1200,
BLOOMINGTON, MN 55437

REVISIONS:

DATE COMMENT

1		
2		
3		
4		
5		
6		
7		



Ross County Solar Project

Ross County, OH

Drainage, Erosion, and Sediment Control Details

ISSUED FOR REVIEW

DATE: 10/20/2020

SHEET: C.401

This foregoing document was electronically filed with the Public Utilities

Commission of Ohio Docketing Information System on

10/30/2020 3:40:12 PM

in

Case No(s). 20-1380-EL-BGN

Summary: Application Application Exhibit A electronically filed by Mr. Michael J. Settineri on behalf of Ross County Solar, LLC