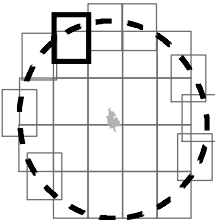


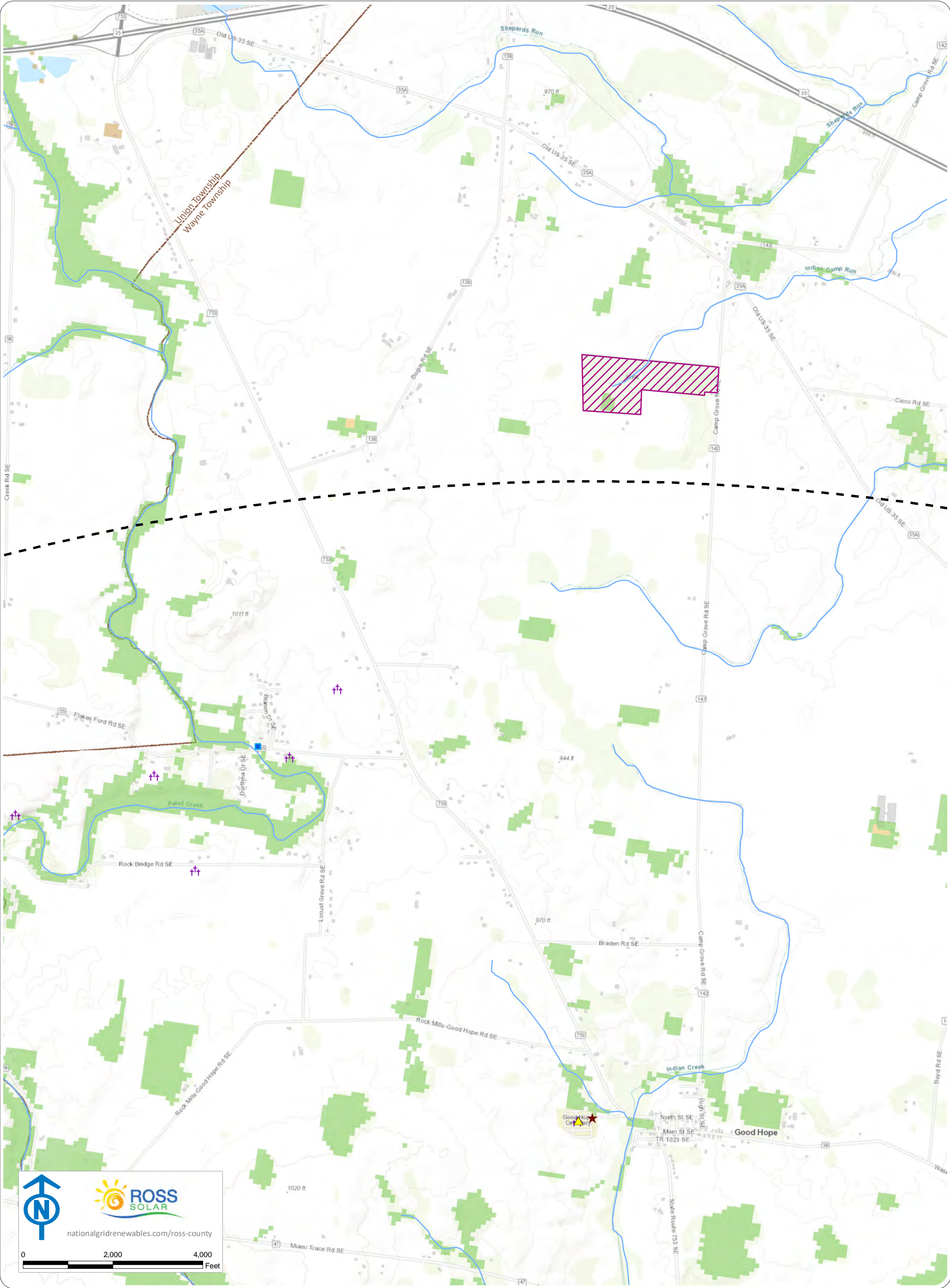
Ross County Solar

Buckskin and Paint Townships, Ross County, Ohio
Figure 08-3. Cultural and Recreational Resources

Notes: 1. Basemap: Esri ArcGIS Online "World Topographic Map" map service. 2. This map was generated in ArcMap on October 20, 2020. 3. Facility components provided by Ross County Solar, LLC; cultural resources obtained from Ohio History Connection; state parks, nature preserves, and ODNR POIs obtained from ODNR. 4. Map created by Environmental Design and Research on behalf of Ross County Solar, LLC. 5. This is a color graphic. Reproduction in grayscale may misrepresent the data. 6. Map Scale: 1:24,000.

- | | | |
|------------------------|-----------------|--------------------|
| OHI Historic Structure | River/Stream | Project Area |
| OGS Cemetery | ODNR Trail | 10-Mile Study Area |
| NRHP-Listed Site | Wildlife Area | Undeveloped Land |
| NRHP-Eligible Site | State Park | Barren Land |
| Historic Marker | Lake | Forestland |
| Boat/Canoe Launch | Nature Preserve | Herbaceous |
| Fishing Access | Local Park | Shrub/Scrub |
| Lake Scenic Overlook | | |





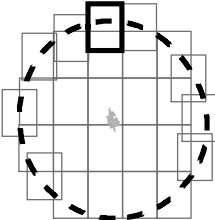
Ross County Solar

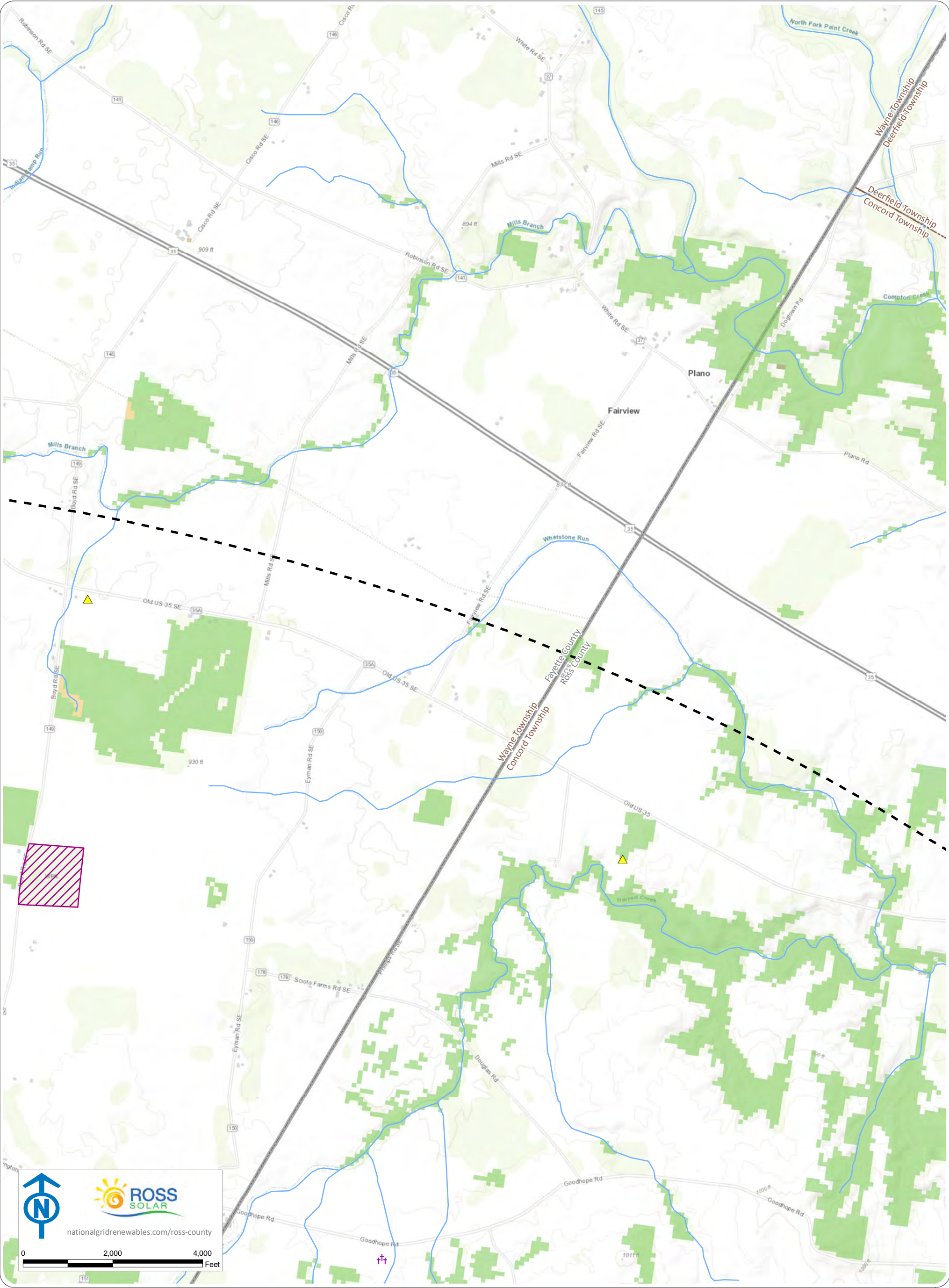
Buckskin and Paint Townships, Ross County, Ohio

Figure 08-3. Cultural and Recreational Resources

Notes: 1. Basemap: Esri ArcGIS Online "World Topographic Map" map service. 2. This map was generated in ArcMap on October 20, 2020. 3. Facility components provided by Ross County Solar, LLC; cultural resources obtained from Ohio History Connection; state parks, nature preserves, and ODNR POIs obtained from ODNR. 4. Map created by Environmental Design and Research on behalf of Ross County Solar, LLC. 5. This is a color graphic. Reproduction in grayscale may misrepresent the data. 6. Map Scale: 1:24,000.

- | | | | | | |
|--|------------------------|--|-----------------|--|--------------------|
| | OHI Historic Structure | | River/Stream | | Project Area |
| | OGS Cemetery | | ODNR Trail | | 10-Mile Study Area |
| | NRHP-Listed Site | | Wildlife Area | | Undeveloped Land |
| | NRHP-Eligible Site | | State Park | | Barren Land |
| | Historic Marker | | Lake | | Forestland |
| | Boat/Canoe Launch | | Nature Preserve | | Herbaceous |
| | Fishing Access | | Local Park | | Shrub/Scrub |
| | Lake Scenic Overlook | | | | |



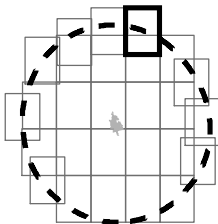


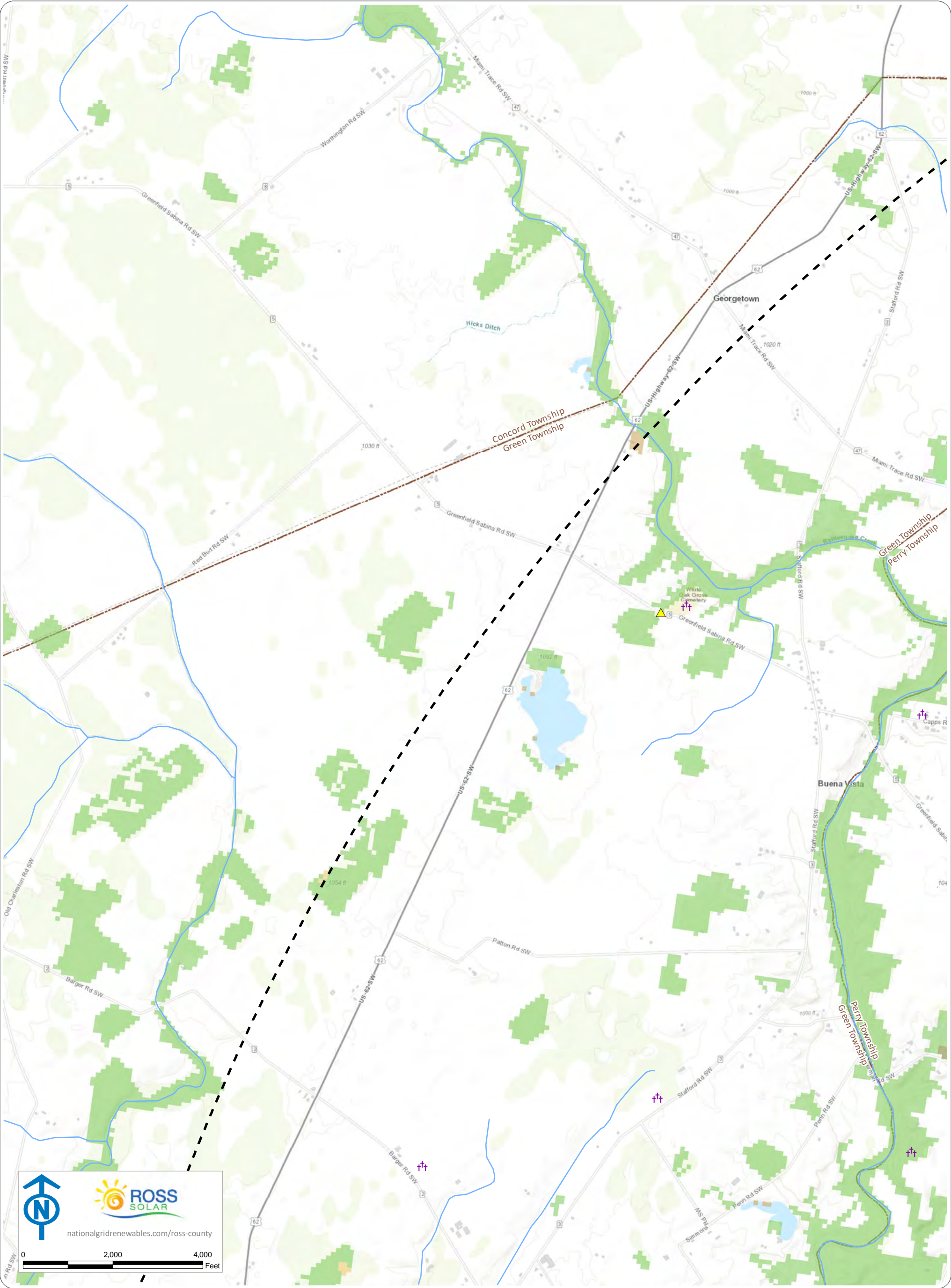
Ross County Solar

Buckskin and Paint Townships, Ross County, Ohio
Figure 08-3. Cultural and Recreational Resources

Notes: 1. Basemap: Esri ArcGIS Online "World Topographic Map" map service. 2. This map was generated in ArcMap on October 20, 2020. 3. Facility components provided by Ross County Solar, LLC; cultural resources obtained from Ohio History Connection; state parks, nature preserves, and ODNR POIs obtained from ODNR. 4. Map created by Environmental Design and Research on behalf of Ross County Solar, LLC. 5. This is a color graphic. Reproduction in grayscale may misrepresent the data. 6. Map Scale: 1:24,000.

- | | | |
|--------------------------|-------------------|----------------------|
| ▲ OHI Historic Structure | — River/Stream | ▭ Project Area |
| ✚ OGS Cemetery | — ODNR Trail | ▭ 10-Mile Study Area |
| ● NRHP-Listed Site | ▨ Wildlife Area | ▭ Undeveloped Land |
| ● NRHP-Eligible Site | ▨ State Park | ▭ Barren Land |
| ★ Historic Marker | ▭ Lake | ▭ Forestland |
| ■ Boat/Canoe Launch | ▭ Nature Preserve | ▭ Herbaceous |
| ■ Fishing Access | ▭ Local Park | ▭ Shrub/Scrub |
| ● Lake Scenic Overlook | | |



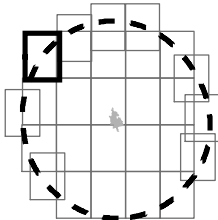


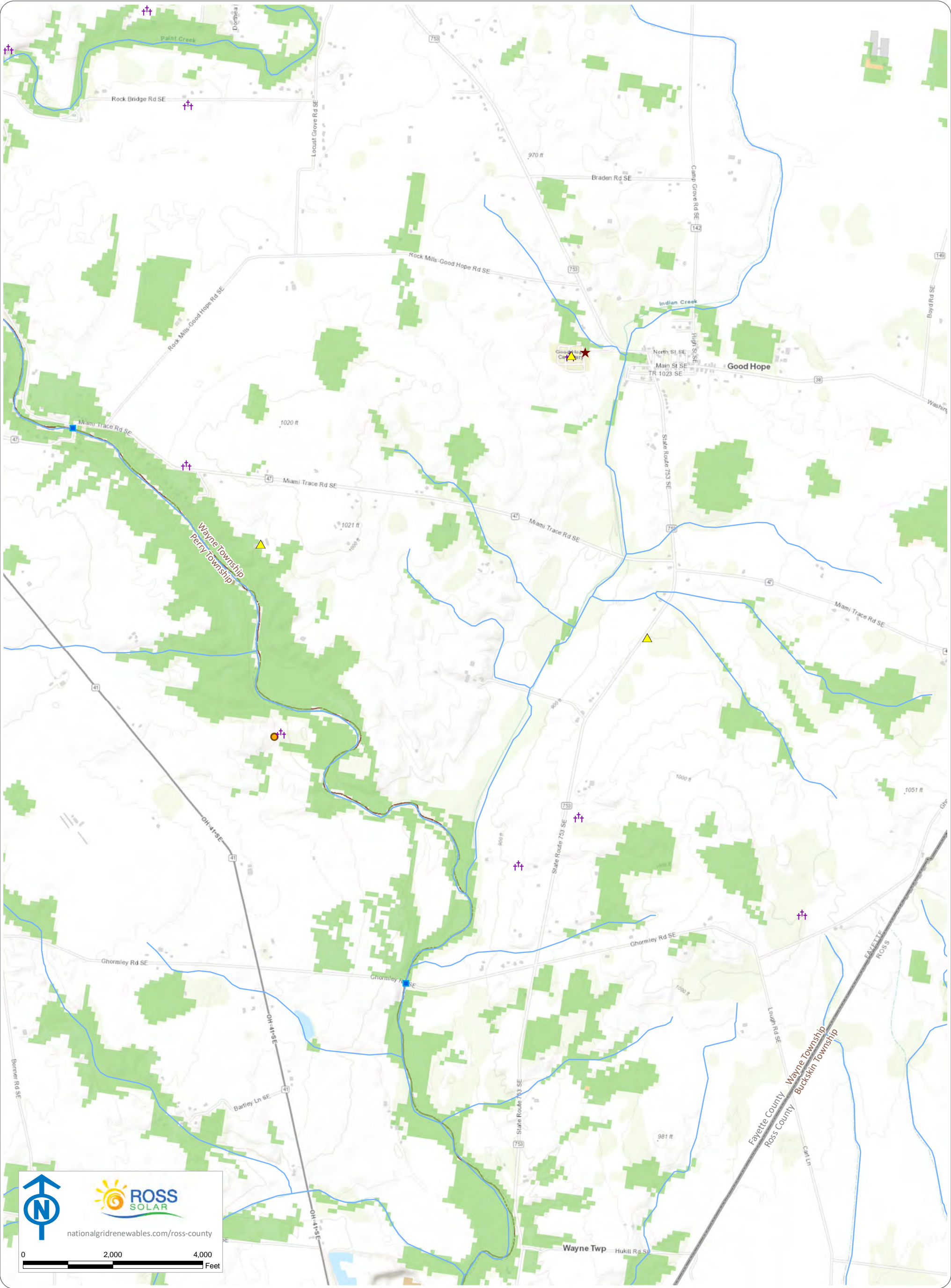
Ross County Solar

Buckskin and Paint Townships, Ross County, Ohio
Figure 08-3. Cultural and Recreational Resources

Notes: 1. Basemap: Esri ArcGIS Online "World Topographic Map" map service. 2. This map was generated in ArcMap on October 20, 2020. 3. Facility components provided by Ross County Solar, LLC; cultural resources obtained from Ohio History Connection; state parks, nature preserves, and ODNR POIs obtained from ODNR. 4. Map created by Environmental Design and Research on behalf of Ross County Solar, LLC. 5. This is a color graphic. Reproduction in grayscale may misrepresent the data. 6. Map Scale: 1:24,000.

- | | | |
|------------------------|-----------------|--------------------|
| OHI Historic Structure | River/Stream | Project Area |
| OGS Cemetery | ODNR Trail | 10-Mile Study Area |
| NRHP-Listed Site | Wildlife Area | Undeveloped Land |
| NRHP-Eligible Site | State Park | Barren Land |
| Historic Marker | Lake | Forestland |
| Boat/Canoe Launch | Nature Preserve | Herbaceous |
| Fishing Access | Local Park | Shrub/Scrub |
| Lake Scenic Overlook | | |



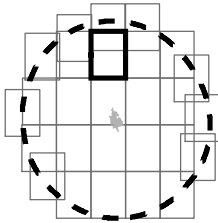


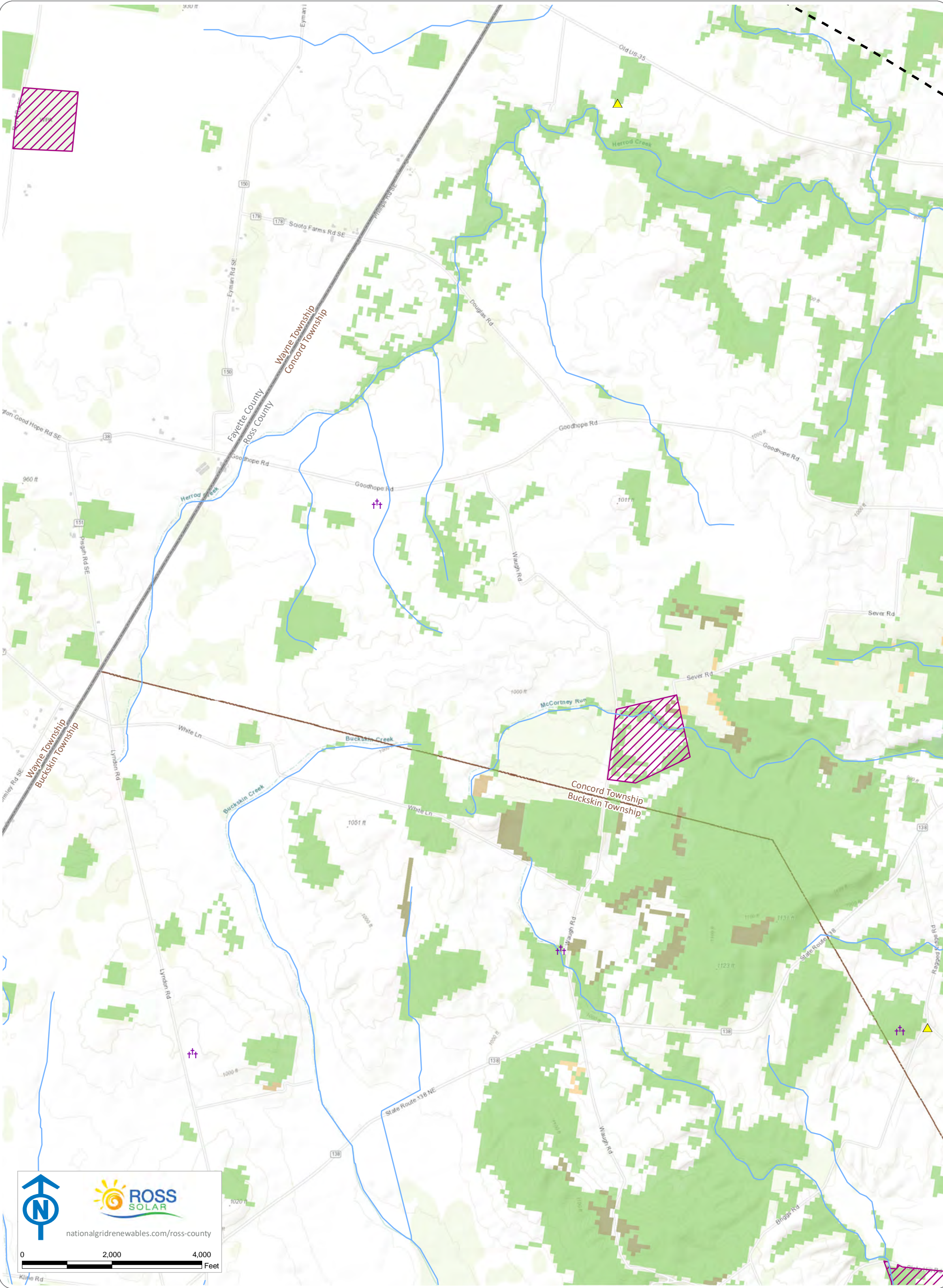
Ross County Solar

Buckskin and Paint Townships, Ross County, Ohio
Figure 08-3. Cultural and Recreational Resources

Notes: 1. Basemap: Esri ArcGIS Online "World Topographic Map" map service. 2. This map was generated in ArcMap on October 20, 2020. 3. Facility components provided by Ross County Solar, LLC; cultural resources obtained from Ohio History Connection; state parks, nature preserves, and ODNR POIs obtained from ODNR. 4. Map created by Environmental Design and Research on behalf of Ross County Solar, LLC. 5. This is a color graphic. Reproduction in grayscale may misrepresent the data. 6. Map Scale: 1:24,000.

- | | | | | | |
|--|------------------------|--|-----------------|--|--------------------|
| | OHI Historic Structure | | River/Stream | | Project Area |
| | OGS Cemetery | | ODNR Trail | | 10-Mile Study Area |
| | NRHP-Listed Site | | Wildlife Area | | Undeveloped Land |
| | NRHP-Eligible Site | | State Park | | Barren Land |
| | Historic Marker | | Lake | | Forestland |
| | Boat/Canoe Launch | | Nature Preserve | | Herbaceous |
| | Fishing Access | | Local Park | | Shrub/Scrub |
| | Lake Scenic Overlook | | | | |



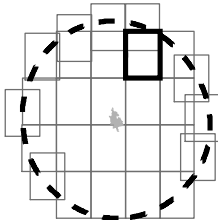


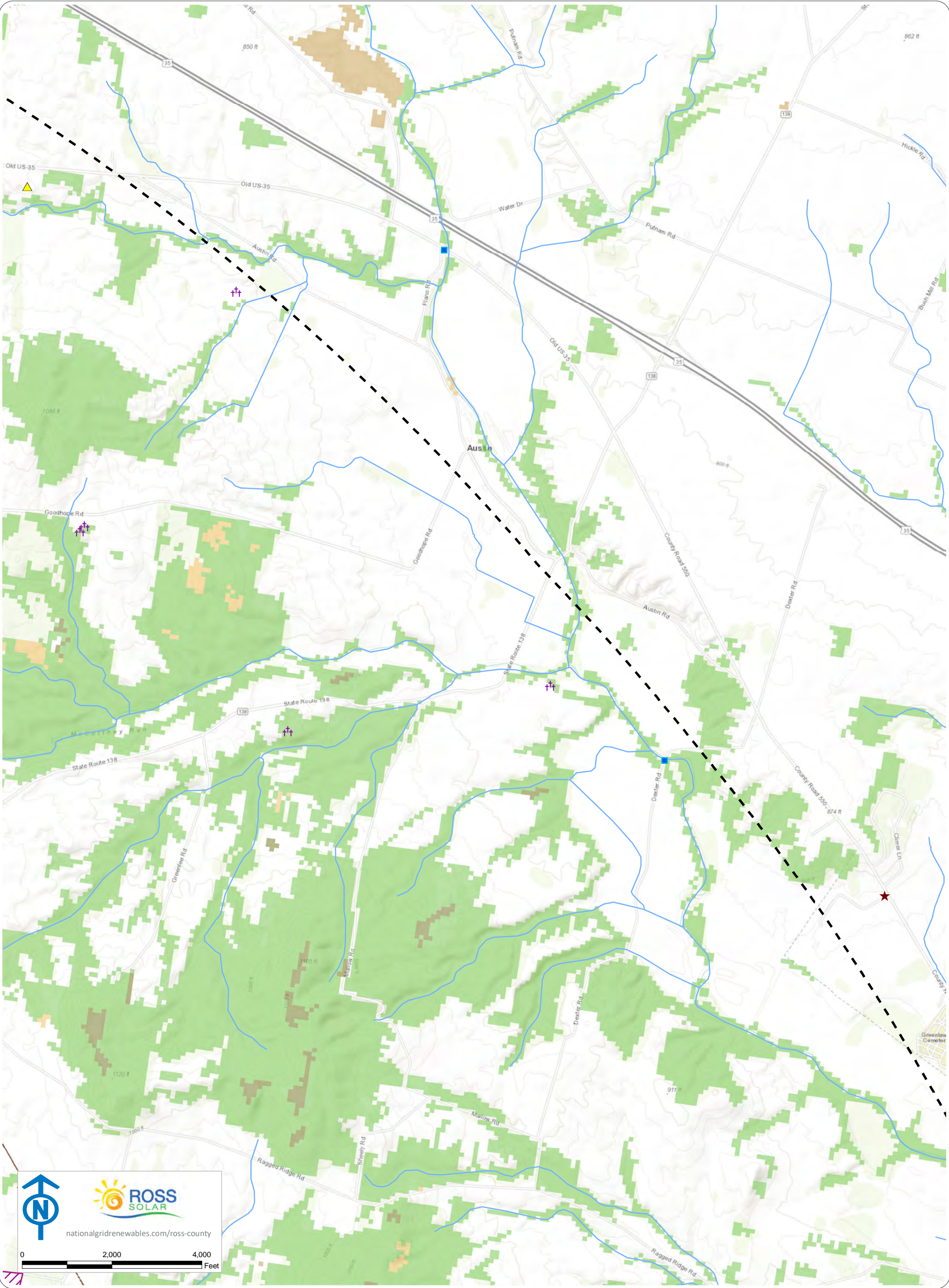
Ross County Solar

Buckskin and Paint Townships, Ross County, Ohio
Figure 08-3. Cultural and Recreational Resources

Notes: 1. Basemap: Esri ArcGIS Online "World Topographic Map" map service. 2. This map was generated in ArcMap on October 20, 2020. 3. Facility components provided by Ross County Solar, LLC; cultural resources obtained from Ohio History Connection; state parks, nature preserves, and ODNR POIs obtained from ODNR. 4. Map created by Environmental Design and Research on behalf of Ross County Solar, LLC. 5. This is a color graphic. Reproduction in grayscale may misrepresent the data. 6. Map Scale: 1:24,000.

- | | | | | | |
|--|------------------------|--|-----------------|--|--------------------|
| | OHI Historic Structure | | River/Stream | | Project Area |
| | OGS Cemetery | | ODNR Trail | | 10-Mile Study Area |
| | NRHP-Listed Site | | Wildlife Area | | Undeveloped Land |
| | NRHP-Eligible Site | | State Park | | Barren Land |
| | Historic Marker | | Lake | | Forestland |
| | Boat/Canoe Launch | | Nature Preserve | | Herbaceous |
| | Fishing Access | | Local Park | | Shrub/Scrub |
| | Lake Scenic Overlook | | | | |



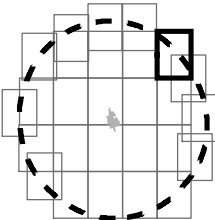


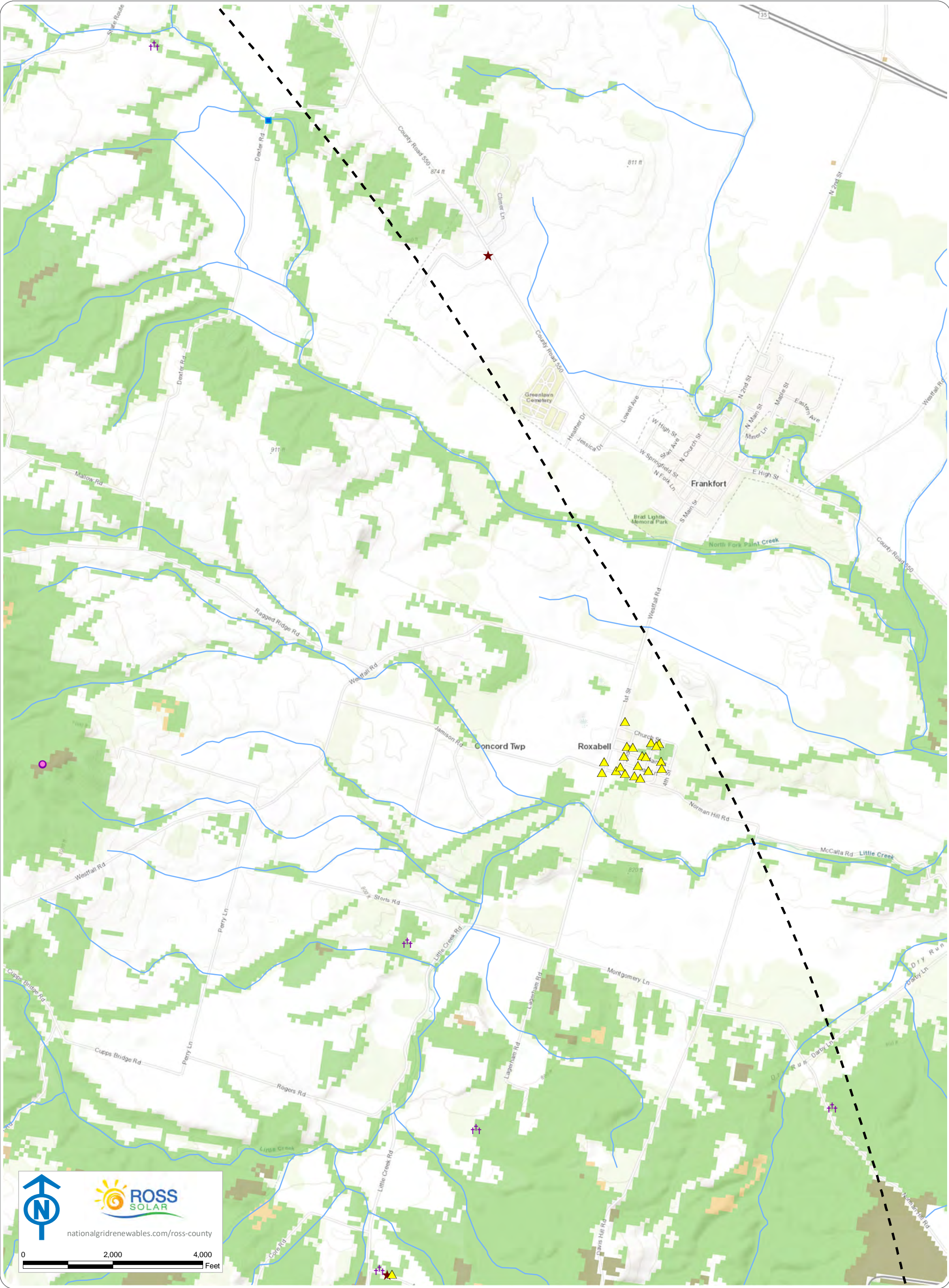
Ross County Solar

Buckskin and Paint Townships, Ross County, Ohio
Figure 08-3. Cultural and Recreational Resources

Notes: 1. Basemap: Esri ArcGIS Online "World Topographic Map" map service. 2. This map was generated in ArcMap on October 20, 2020. 3. Facility components provided by Ross County Solar, LLC; cultural resources obtained from Ohio History Connection; state parks, nature preserves, and ODNR POIs obtained from ODNR. 4. Map created by Environmental Design and Research on behalf of Ross County Solar, LLC. 5. This is a color graphic. Reproduction in grayscale may misrepresent the data. 6. Map Scale: 1:24,000.

- | | | |
|--------------------------|-------------------|----------------------|
| ▲ OHI Historic Structure | — River/Stream | □ Project Area |
| ✚ OGS Cemetery | — ODNR Trail | □ 10-Mile Study Area |
| ● NRHP-Listed Site | ▨ Wildlife Area | □ Undeveloped Land |
| ● NRHP-Eligible Site | ▨ State Park | □ Barren Land |
| ★ Historic Marker | □ Lake | □ Forestland |
| ■ Boat/Canoe Launch | □ Nature Preserve | □ Herbaceous |
| ■ Fishing Access | □ Local Park | □ Shrub/Scrub |
| ● Lake Scenic Overlook | | |



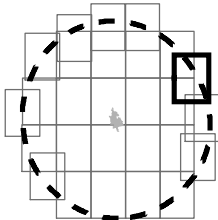


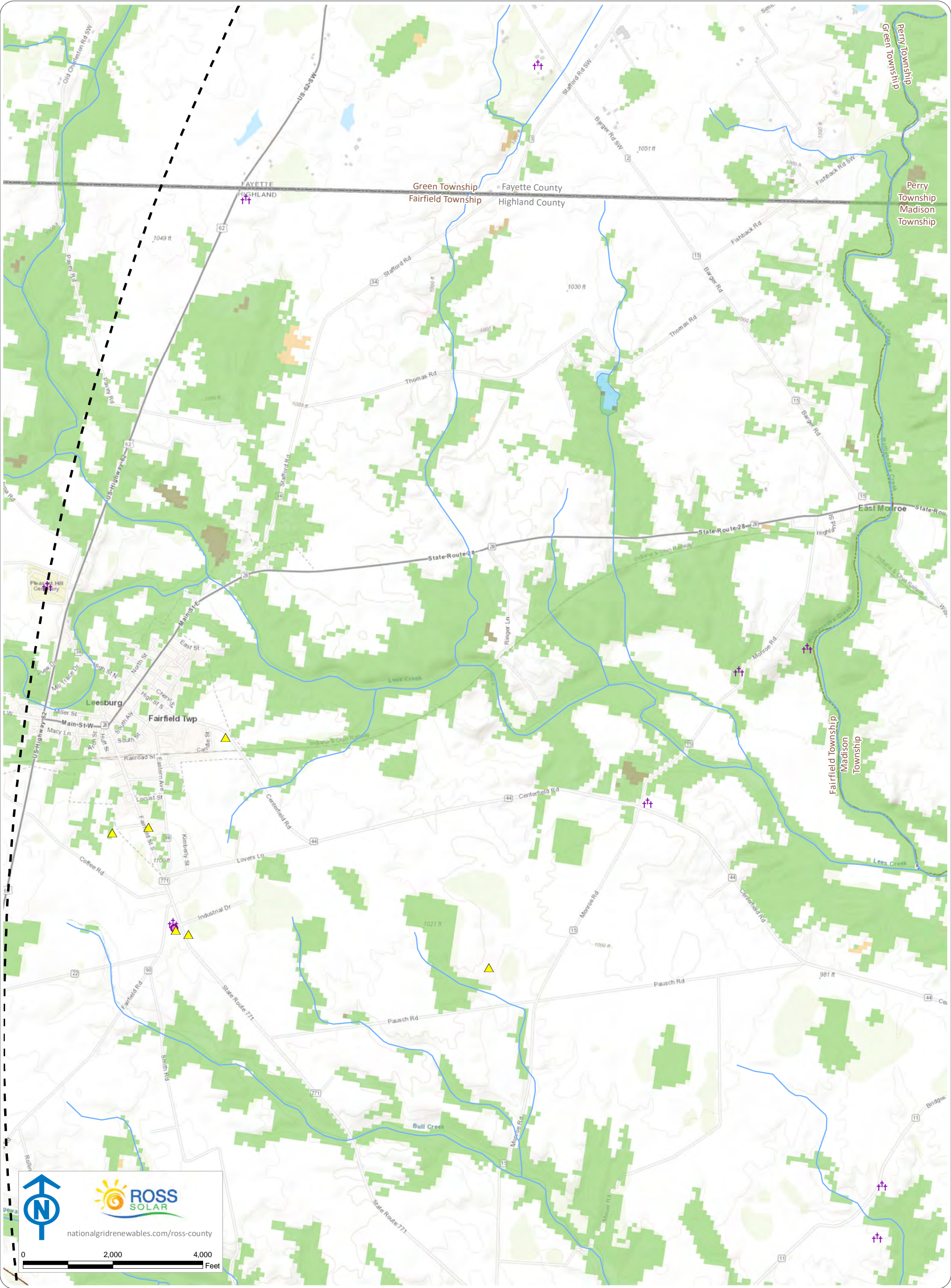
Ross County Solar

Buckskin and Paint Townships, Ross County, Ohio Figure 08-3. Cultural and Recreational Resources

Notes: 1. Basemap: Esri ArcGIS Online "World Topographic Map" map service. 2. This map was generated in ArcMap on October 20, 2020. 3. Facility components provided by Ross County Solar, LLC; cultural resources obtained from Ohio History Connection; state parks, nature preserves, and ODNR POIs obtained from ODNR. 4. Map created by Environmental Design and Research on behalf of Ross County Solar, LLC. 5. This is a color graphic. Reproduction in grayscale may misrepresent the data. 6. Map Scale: 1:24,000.

- | | | |
|--------------------------|-------------------|----------------------|
| ▲ OHI Historic Structure | — River/Stream | □ Project Area |
| ✚ OGS Cemetery | — ODNR Trail | □ 10-Mile Study Area |
| ● NRHP-Listed Site | ▨ Wildlife Area | □ Undeveloped Land |
| ● NRHP-Eligible Site | ▨ State Park | □ Barren Land |
| ★ Historic Marker | □ Lake | □ Forestland |
| ■ Boat/Canoe Launch | □ Nature Preserve | □ Herbaceous |
| ■ Fishing Access | □ Local Park | □ Shrub/Scrub |
| ● Lake Scenic Overlook | | |



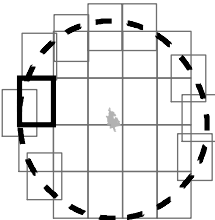


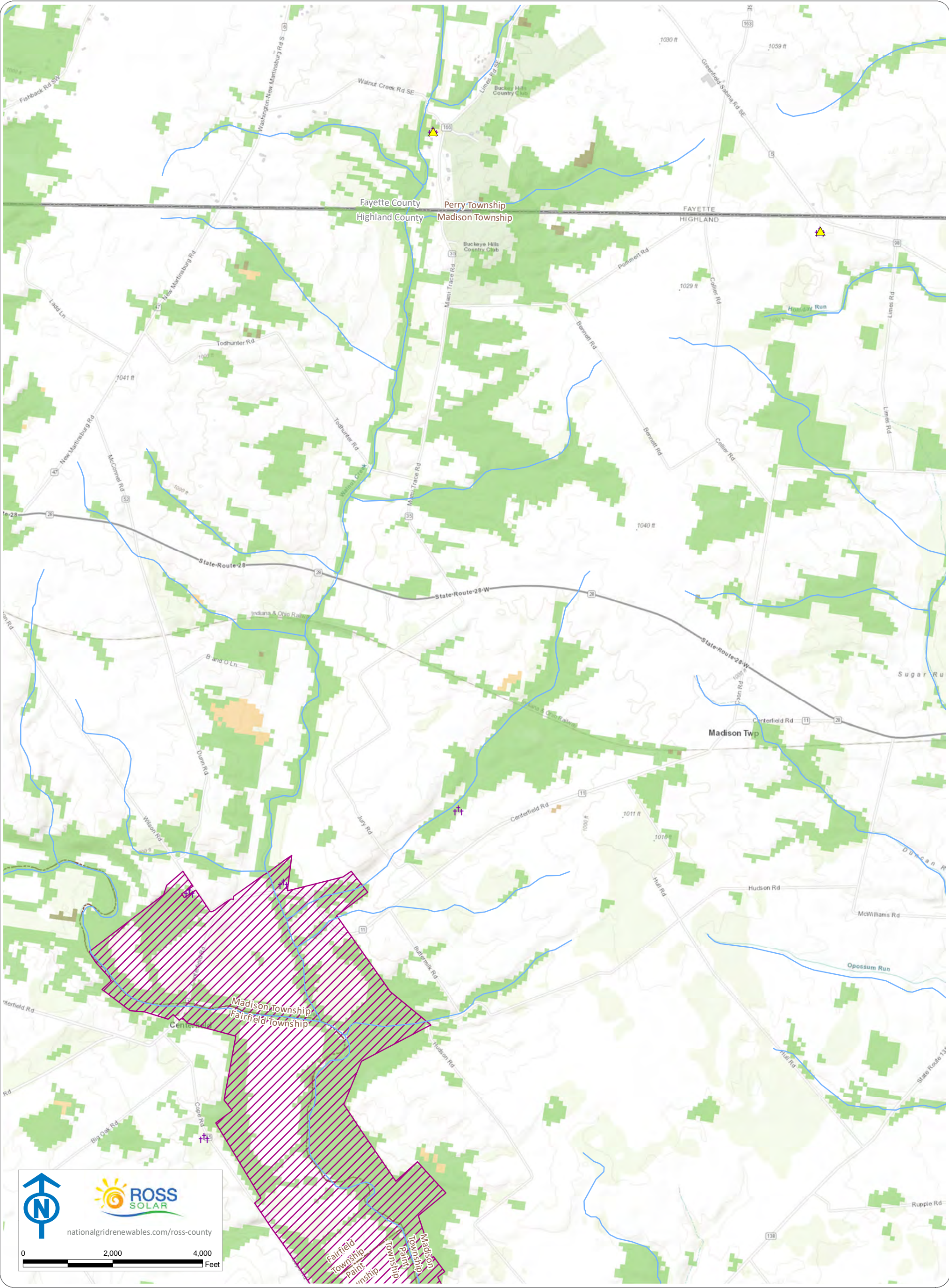
Ross County Solar

Buckskin and Paint Townships, Ross County, Ohio
Figure 08-3. Cultural and Recreational Resources

Notes: 1. Basemap: Esri ArcGIS Online "World Topographic Map" map service. 2. This map was generated in ArcMap on October 20, 2020. 3. Facility components provided by Ross County Solar, LLC; cultural resources obtained from Ohio History Connection; state parks, nature preserves, and ODNR POIs obtained from ODNR. 4. Map created by Environmental Design and Research on behalf of Ross County Solar, LLC. 5. This is a color graphic. Reproduction in grayscale may misrepresent the data. 6. Map Scale: 1:24,000.

- | | | |
|------------------------|-----------------|--------------------|
| OHI Historic Structure | River/Stream | Project Area |
| OGS Cemetery | ODNR Trail | 10-Mile Study Area |
| NRHP-Listed Site | Wildlife Area | Undeveloped Land |
| NRHP-Eligible Site | State Park | Barren Land |
| Historic Marker | Lake | Forestland |
| Boat/Canoe Launch | Nature Preserve | Herbaceous |
| Fishing Access | Local Park | Shrub/Scrub |
| Lake Scenic Overlook | | |



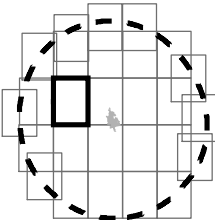


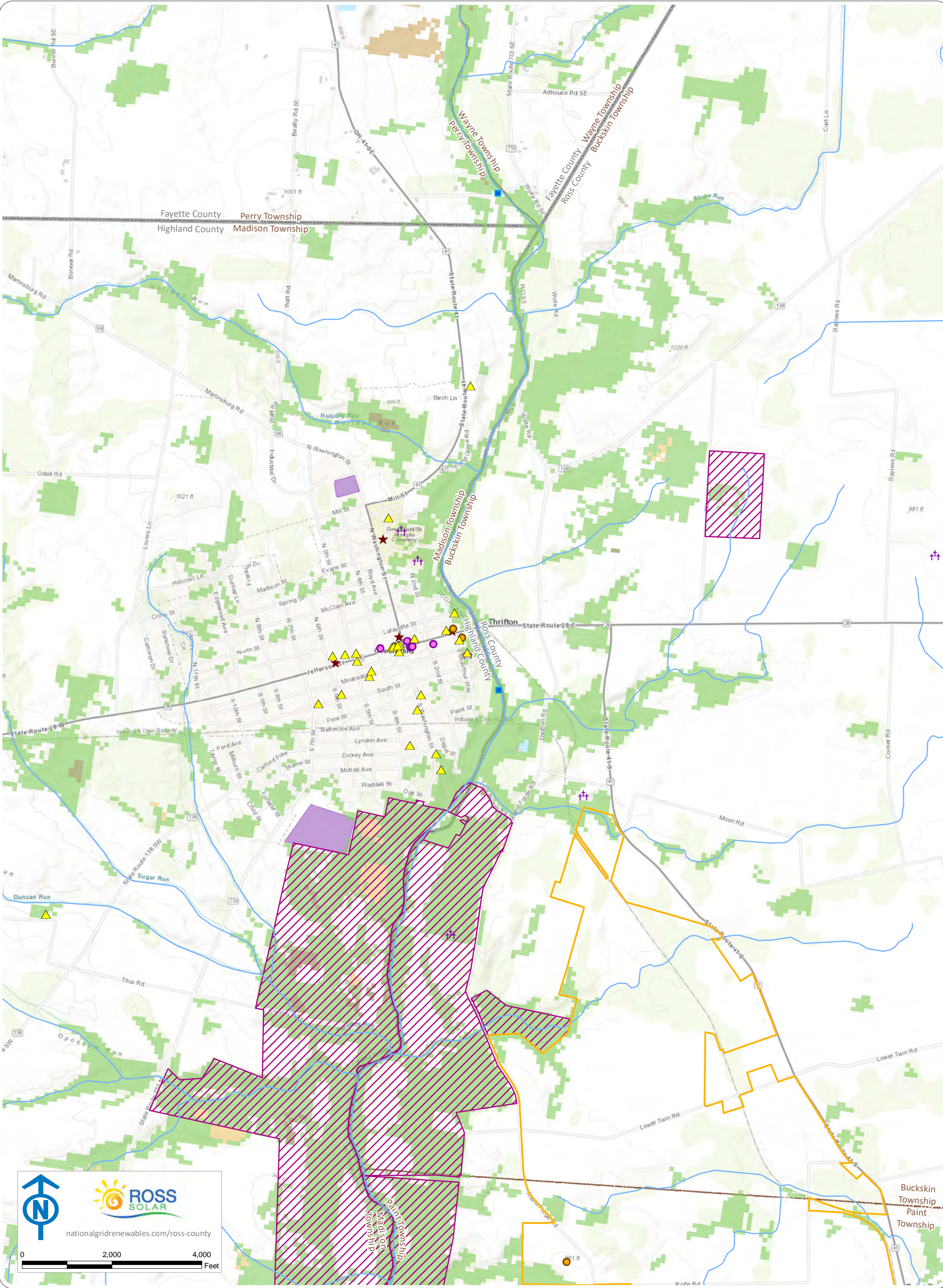
Ross County Solar

Buckskin and Paint Townships, Ross County, Ohio
Figure 08-3. Cultural and Recreational Resources

Notes: 1. Basemap: Esri ArcGIS Online "World Topographic Map" map service. 2. This map was generated in ArcMap on October 20, 2020. 3. Facility components provided by Ross County Solar, LLC; cultural resources obtained from Ohio History Connection; state parks, nature preserves, and ODNR POIs obtained from ODNR. 4. Map created by Environmental Design and Research on behalf of Ross County Solar, LLC. 5. This is a color graphic. Reproduction in grayscale may misrepresent the data. 6. Map Scale: 1:24,000.

- | | | |
|--------------------------|-------------------|----------------------|
| ▲ OHI Historic Structure | — River/Stream | □ Project Area |
| ⛦ OGS Cemetery | — ODNR Trail | □ 10-Mile Study Area |
| ● NRHP-Listed Site | ▨ Wildlife Area | □ Undeveloped Land |
| ● NRHP-Eligible Site | ▨ State Park | □ Barren Land |
| ★ Historic Marker | □ Lake | □ Forestland |
| ■ Boat/Canoe Launch | □ Nature Preserve | □ Herbaceous |
| ■ Fishing Access | □ Local Park | □ Shrub/Scrub |
| ● Lake Scenic Overlook | | |



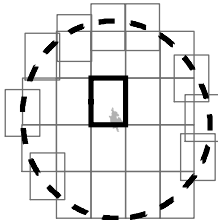


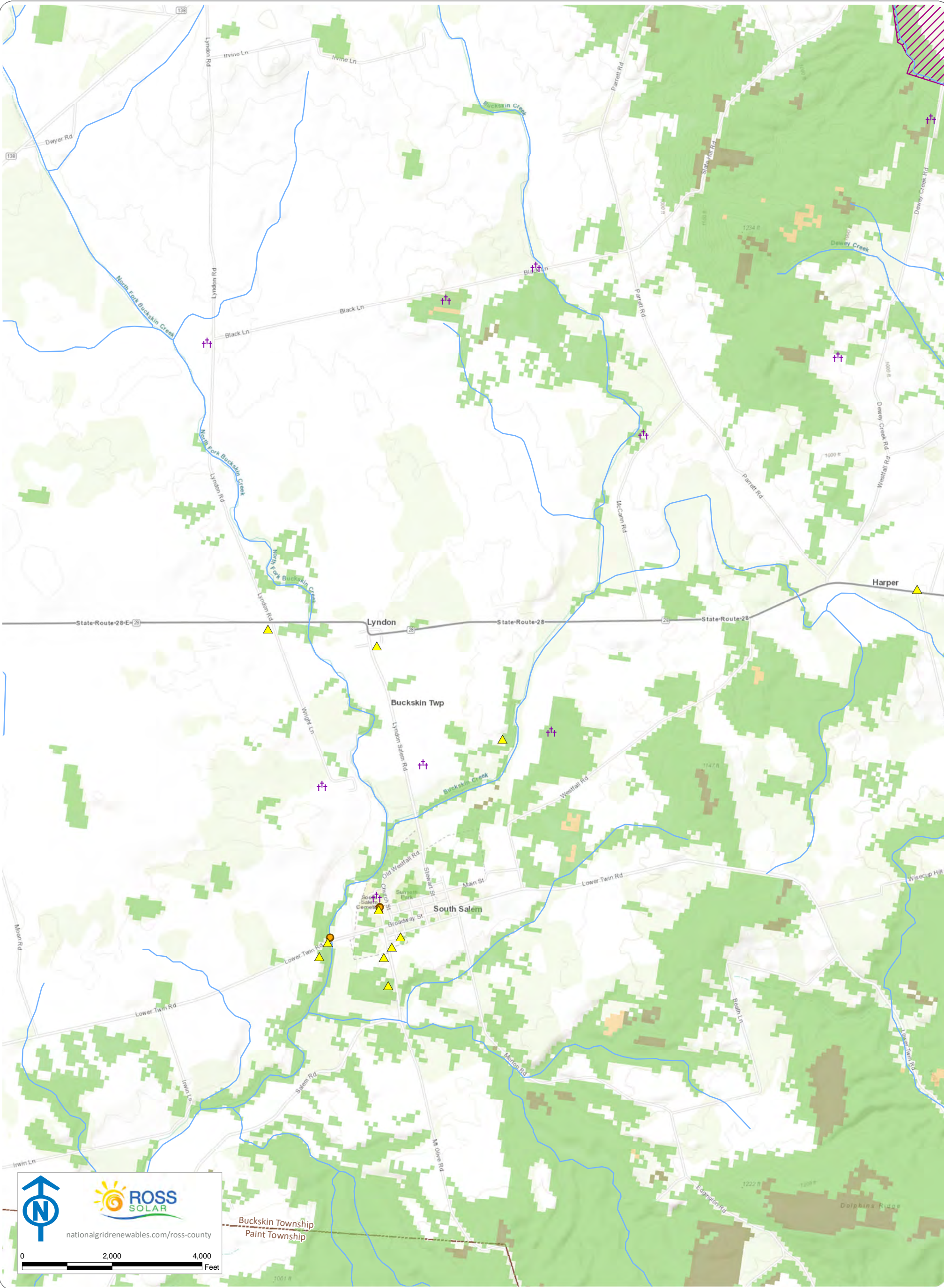
Ross County Solar

Buckskin and Paint Townships, Ross County, Ohio Figure 08-3. Cultural and Recreational Resources

Notes: 1. Basemap: Esri ArcGIS Online "World Topographic Map" map service. 2. This map was generated in ArcMap on October 20, 2020. 3. Facility components provided by Ross County Solar, LLC; cultural resources obtained from Ohio History Connection; state parks, nature preserves, and ODNr POIs obtained from ODNr. 4. Map created by Environmental Design and Research on behalf of Ross County Solar, LLC. 5. This is a color graphic. Reproduction in grayscale may misrepresent the data. 6. Map Scale: 1:24,000.

- | | | |
|--------------------------|-------------------|----------------------|
| ▲ OHI Historic Structure | — River/Stream | □ Project Area |
| ✚ OGS Cemetery | — ODNr Trail | □ 10-Mile Study Area |
| ● NRHP-Listed Site | ▨ Wildlife Area | □ Undeveloped Land |
| ● NRHP-Eligible Site | ▨ State Park | □ Barren Land |
| ★ Historic Marker | □ Lake | □ Forestland |
| ■ Boat/Canoe Launch | □ Nature Preserve | □ Herbaceous |
| ■ Fishing Access | □ Local Park | □ Shrub/Scrub |
| ● Lake Scenic Overlook | | |



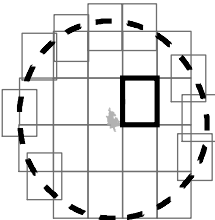


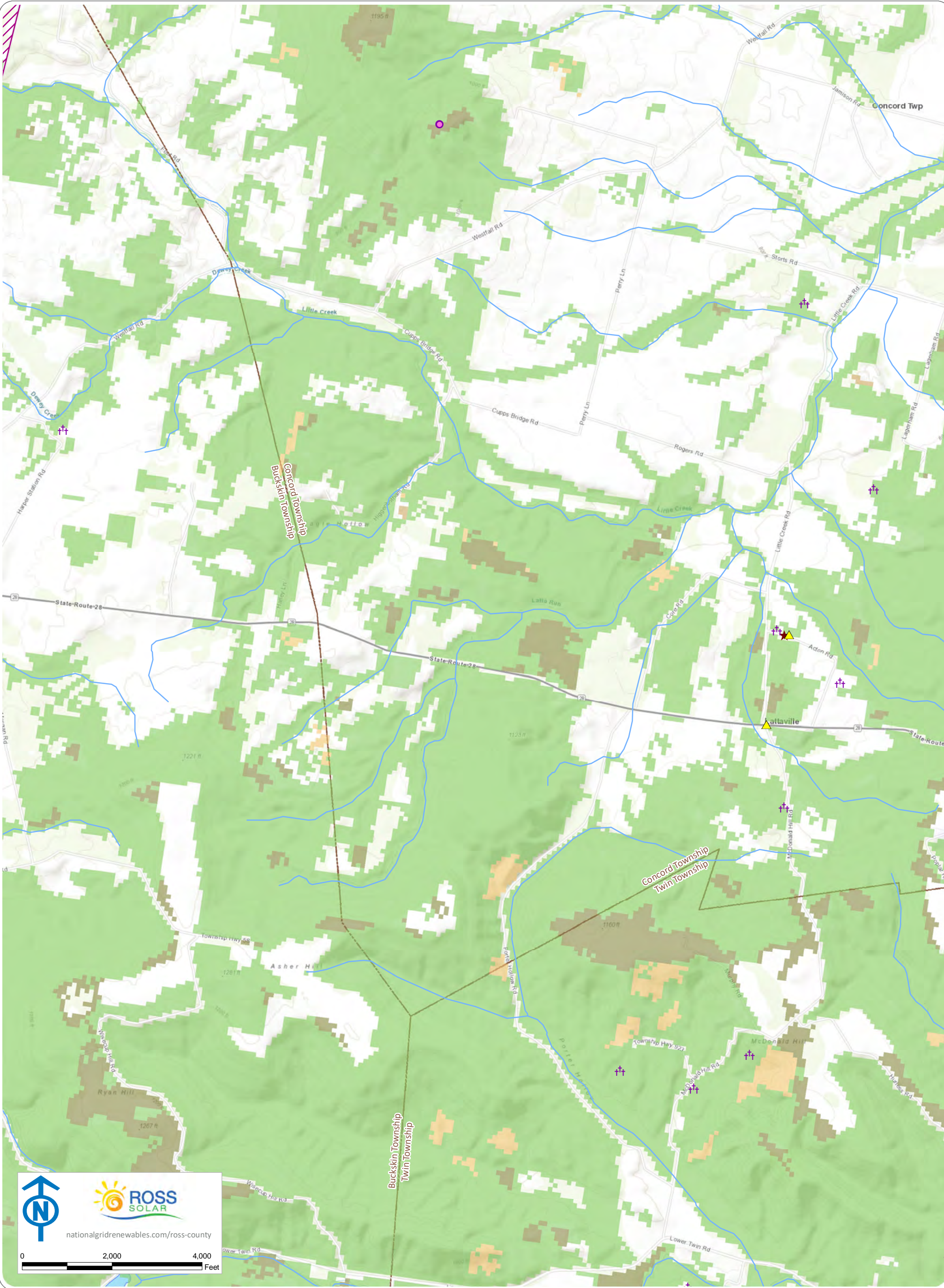
Ross County Solar

Buckskin and Paint Townships, Ross County, Ohio
Figure 08-3. Cultural and Recreational Resources

Notes: 1. Basemap: Esri ArcGIS Online "World Topographic Map" map service. 2. This map was generated in ArcMap on October 20, 2020. 3. Facility components provided by Ross County Solar, LLC; cultural resources obtained from Ohio History Connection; state parks, nature preserves, and ODNr POIs obtained from ODNr. 4. Map created by Environmental Design and Research on behalf of Ross County Solar, LLC. 5. This is a color graphic. Reproduction in grayscale may misrepresent the data. 6. Map Scale: 1:24,000.

- | | | |
|--------------------------|-------------------|----------------------|
| ▲ OHI Historic Structure | — River/Stream | ▭ Project Area |
| ✠ OGS Cemetery | — ODNr Trail | ▭ 10-Mile Study Area |
| ● NRHP-Listed Site | ▨ Wildlife Area | ▭ Undeveloped Land |
| ● NRHP-Eligible Site | ▨ State Park | ▭ Barren Land |
| ★ Historic Marker | ▭ Lake | ▭ Forestland |
| ■ Boat/Canoe Launch | ▭ Nature Preserve | ▭ Herbaceous |
| ■ Fishing Access | ▭ Local Park | ▭ Shrub/Scrub |
| ● Lake Scenic Overlook | | |



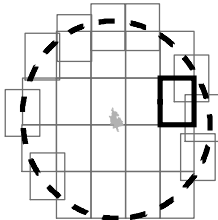


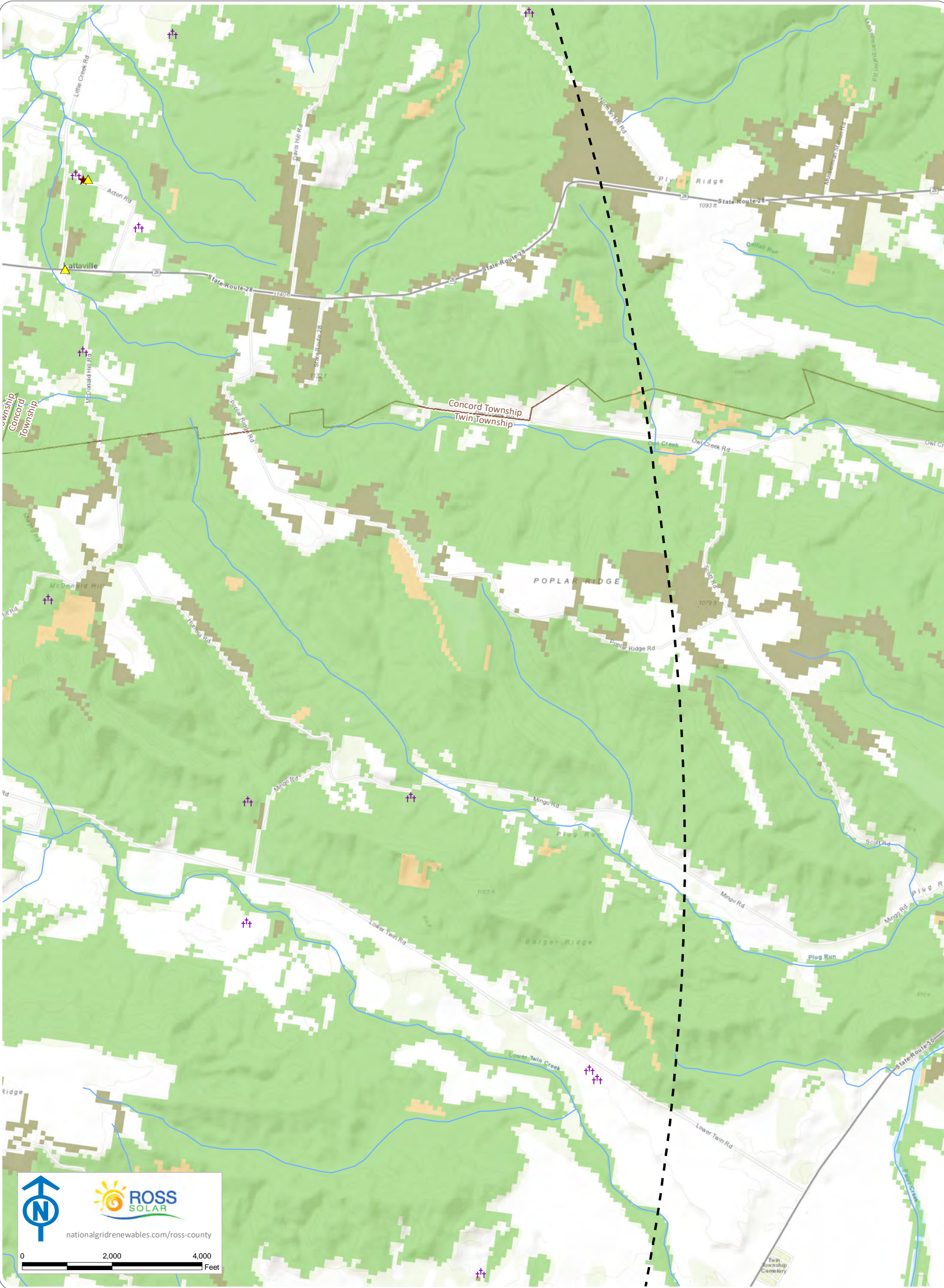
Ross County Solar

Buckskin and Paint Townships, Ross County, Ohio
Figure 08-3. Cultural and Recreational Resources

Notes: 1. Basemap: Esri ArcGIS Online "World Topographic Map" map service. 2. This map was generated in ArcMap on October 20, 2020. 3. Facility components provided by Ross County Solar, LLC; cultural resources obtained from Ohio History Connection; state parks, nature preserves, and ODNR POIs obtained from ODNR. 4. Map created by Environmental Design and Research on behalf of Ross County Solar, LLC. 5. This is a color graphic. Reproduction in grayscale may misrepresent the data. 6. Map Scale: 1:24,000.

- | | | |
|--------------------------|-------------------|----------------------|
| ▲ OHI Historic Structure | — River/Stream | ▭ Project Area |
| ✚ OGS Cemetery | — ODNR Trail | ▭ 10-Mile Study Area |
| ● NRHP-Listed Site | ▨ Wildlife Area | ▭ Undeveloped Land |
| ● NRHP-Eligible Site | ▨ State Park | ▭ Barren Land |
| ★ Historic Marker | ▭ Lake | ▭ Forestland |
| ■ Boat/Canoe Launch | ▭ Nature Preserve | ▭ Herbaceous |
| ■ Fishing Access | ▭ Local Park | ▭ Shrub/Scrub |
| ● Lake Scenic Overlook | | |



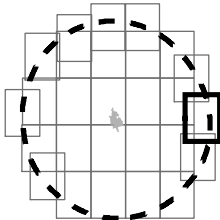


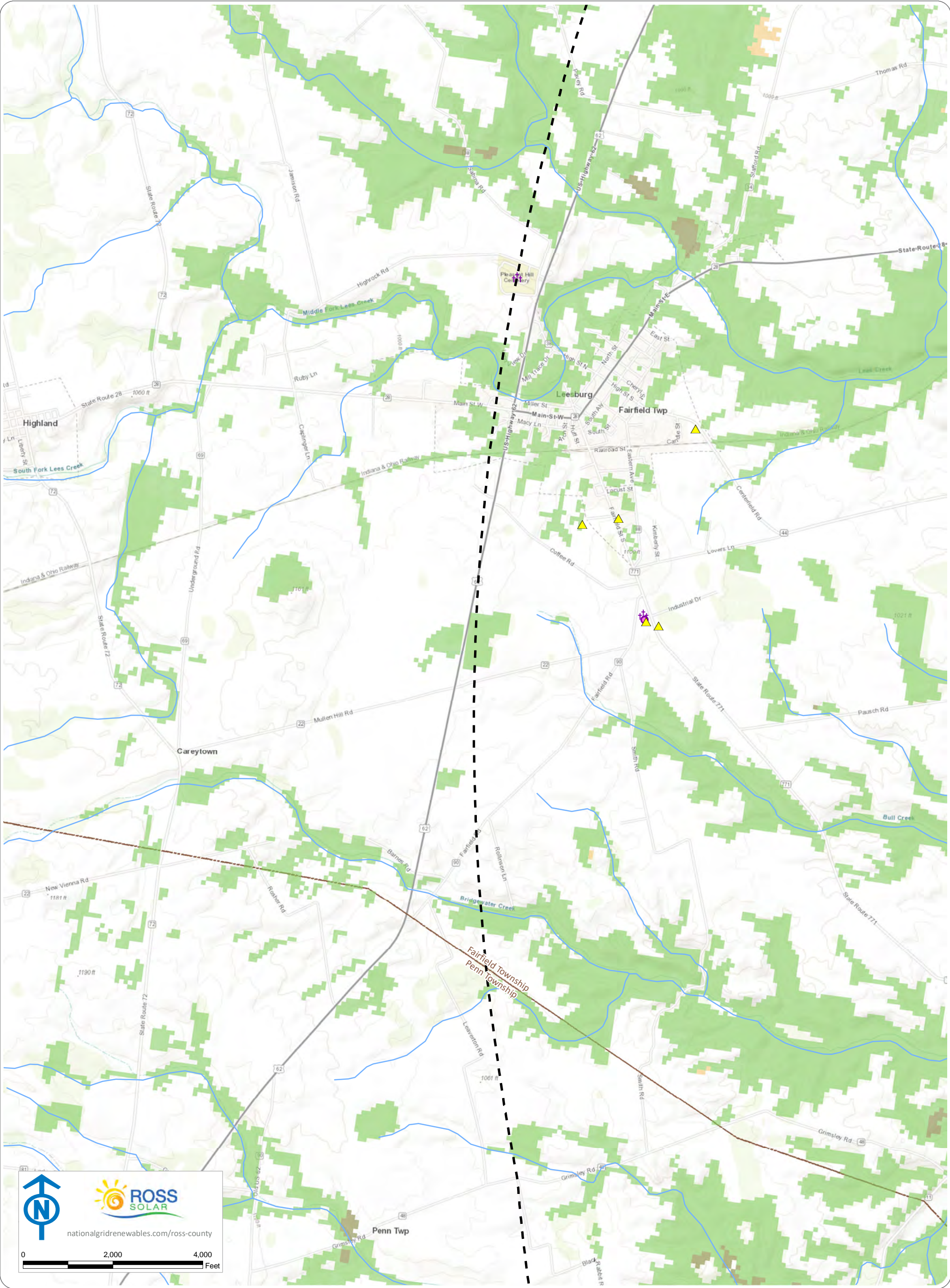
Ross County Solar

Buckskin and Paint Townships, Ross County, Ohio
Figure 08-3. Cultural and Recreational Resources

Notes: 1. Basemap: Esri ArcGIS Online "World Topographic Map" map service. 2. This map was generated in ArcMap on October 20, 2020. 3. Facility components provided by Ross County Solar, LLC; cultural resources obtained from Ohio History Connection; state parks, nature preserves, and ODNR POIs obtained from ODNR. 4. Map created by Environmental Design and Research on behalf of Ross County Solar, LLC. 5. This is a color graphic. Reproduction in grayscale may misrepresent the data. 6. Map Scale: 1:24,000.

- | | | |
|--------------------------|-------------------|----------------------|
| ▲ OHI Historic Structure | — River/Stream | □ Project Area |
| †† OGS Cemetery | — ODNR Trail | □ 10-Mile Study Area |
| ● NRHP-Listed Site | ▨ Wildlife Area | □ Undeveloped Land |
| ● NRHP-Eligible Site | ▨ State Park | □ Barren Land |
| ★ Historic Marker | □ Lake | □ Forestland |
| ■ Boat/Canoe Launch | □ Nature Preserve | □ Herbaceous |
| ■ Fishing Access | □ Local Park | □ Shrub/Scrub |
| ● Lake Scenic Overlook | | |



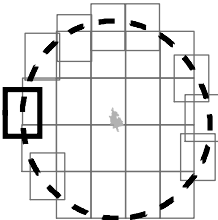


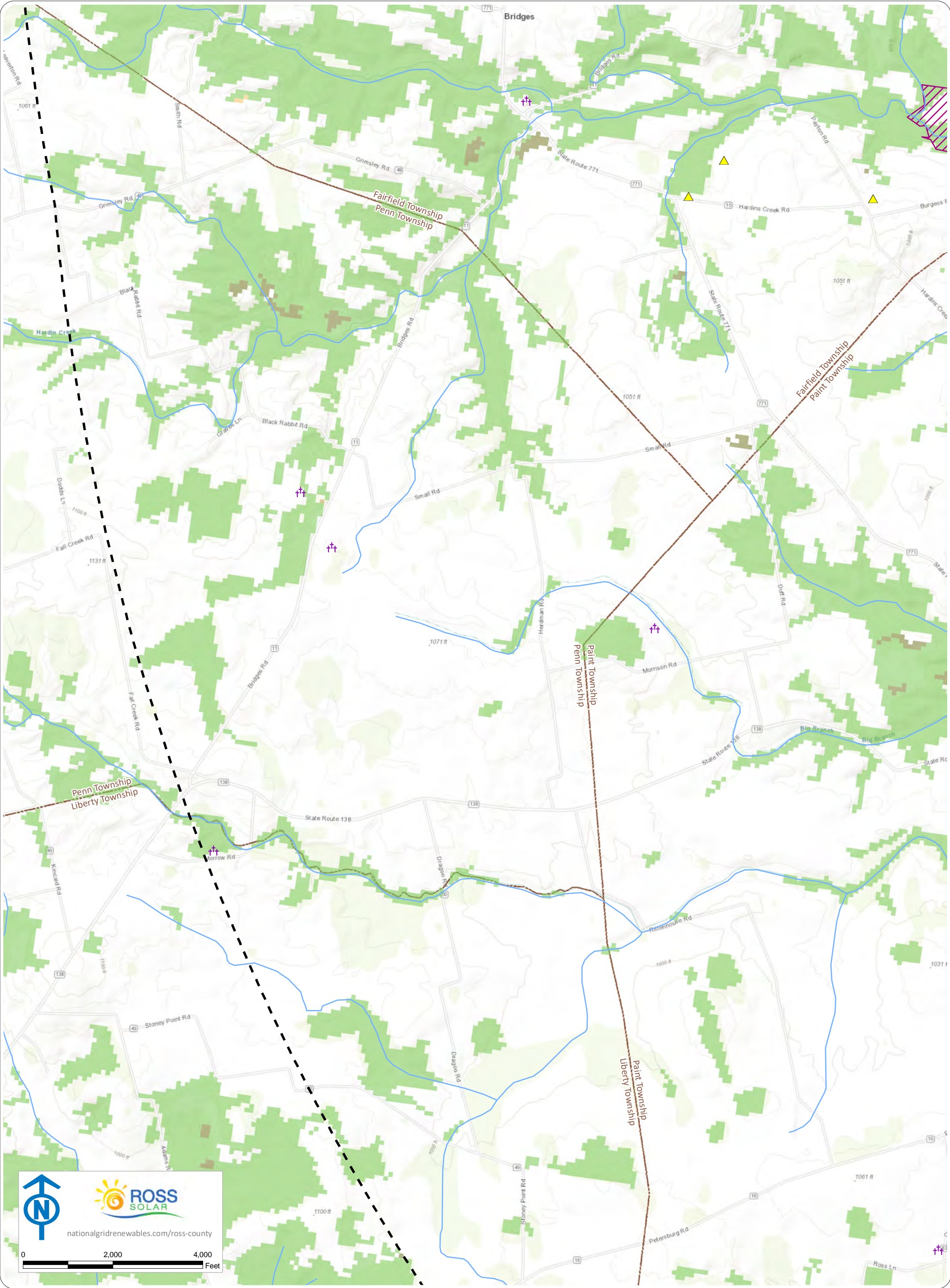
Ross County Solar

Buckskin and Paint Townships, Ross County, Ohio
Figure 08-3. Cultural and Recreational Resources

Notes: 1. Basemap: Esri ArcGIS Online "World Topographic Map" map service. 2. This map was generated in ArcMap on October 20, 2020. 3. Facility components provided by Ross County Solar, LLC; cultural resources obtained from Ohio History Connection; state parks, nature preserves, and ODNr POIs obtained from ODNr. 4. Map created by Environmental Design and Research on behalf of Ross County Solar, LLC. 5. This is a color graphic. Reproduction in grayscale may misrepresent the data. 6. Map Scale: 1:24,000.

- | | | |
|--------------------------|-------------------|----------------------|
| ▲ OHI Historic Structure | — River/Stream | ▭ Project Area |
| ✙ OGS Cemetery | — ODNr Trail | ▭ 10-Mile Study Area |
| ● NRHP-Listed Site | ▨ Wildlife Area | ▭ Undeveloped Land |
| ● NRHP-Eligible Site | ▨ State Park | ▭ Barren Land |
| ★ Historic Marker | ▭ Lake | ▭ Forestland |
| ■ Boat/Canoe Launch | ▭ Nature Preserve | ▭ Herbaceous |
| ■ Fishing Access | ▭ Local Park | ▭ Shrub/Scrub |
| ● Lake Scenic Overlook | | |



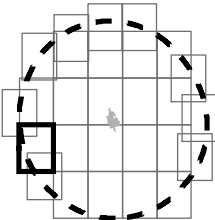


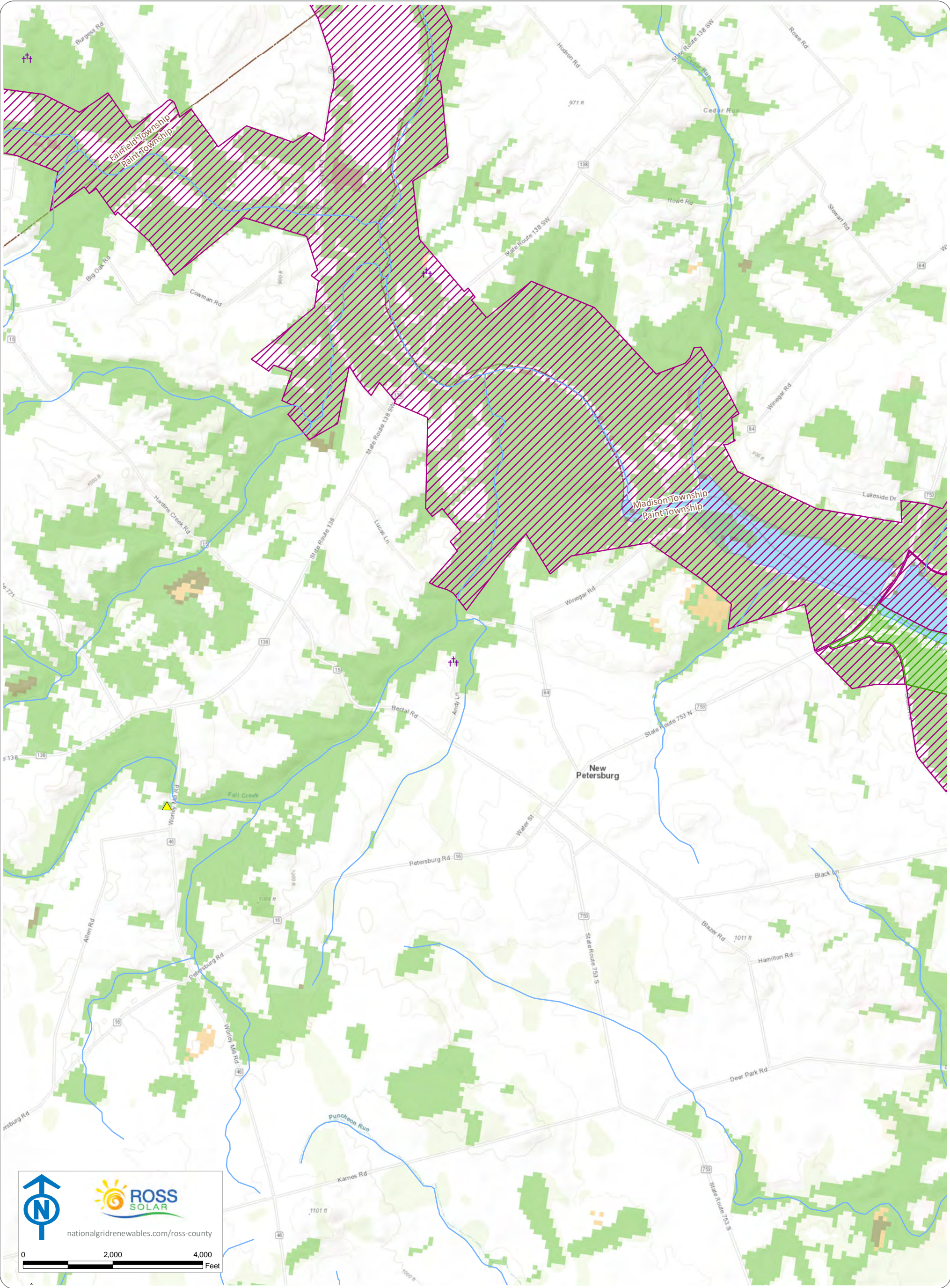
Ross County Solar

Buckskin and Paint Townships, Ross County, Ohio
Figure 08-3. Cultural and Recreational Resources

Notes: 1. Basemap: Esri ArcGIS Online "World Topographic Map" map service. 2. This map was generated in ArcMap on October 20, 2020. 3. Facility components provided by Ross County Solar, LLC; cultural resources obtained from Ohio History Connection; state parks, nature preserves, and ODNR POIs obtained from ODNR. 4. Map created by Environmental Design and Research on behalf of Ross County Solar, LLC. 5. This is a color graphic. Reproduction in grayscale may misrepresent the data. 6. Map Scale: 1:24,000.

- | | | |
|--------------------------|-------------------|----------------------|
| ▲ OHI Historic Structure | — River/Stream | □ Project Area |
| ✚ OGS Cemetery | — ODNR Trail | □ 10-Mile Study Area |
| ● NRHP-Listed Site | ▨ Wildlife Area | □ Undeveloped Land |
| ● NRHP-Eligible Site | ▨ State Park | □ Barren Land |
| ★ Historic Marker | □ Lake | □ Forestland |
| ■ Boat/Canoe Launch | □ Nature Preserve | □ Herbaceous |
| ■ Fishing Access | □ Local Park | □ Shrub/Scrub |
| ● Lake Scenic Overlook | | |



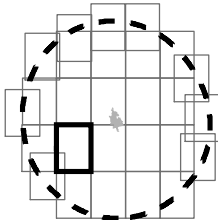


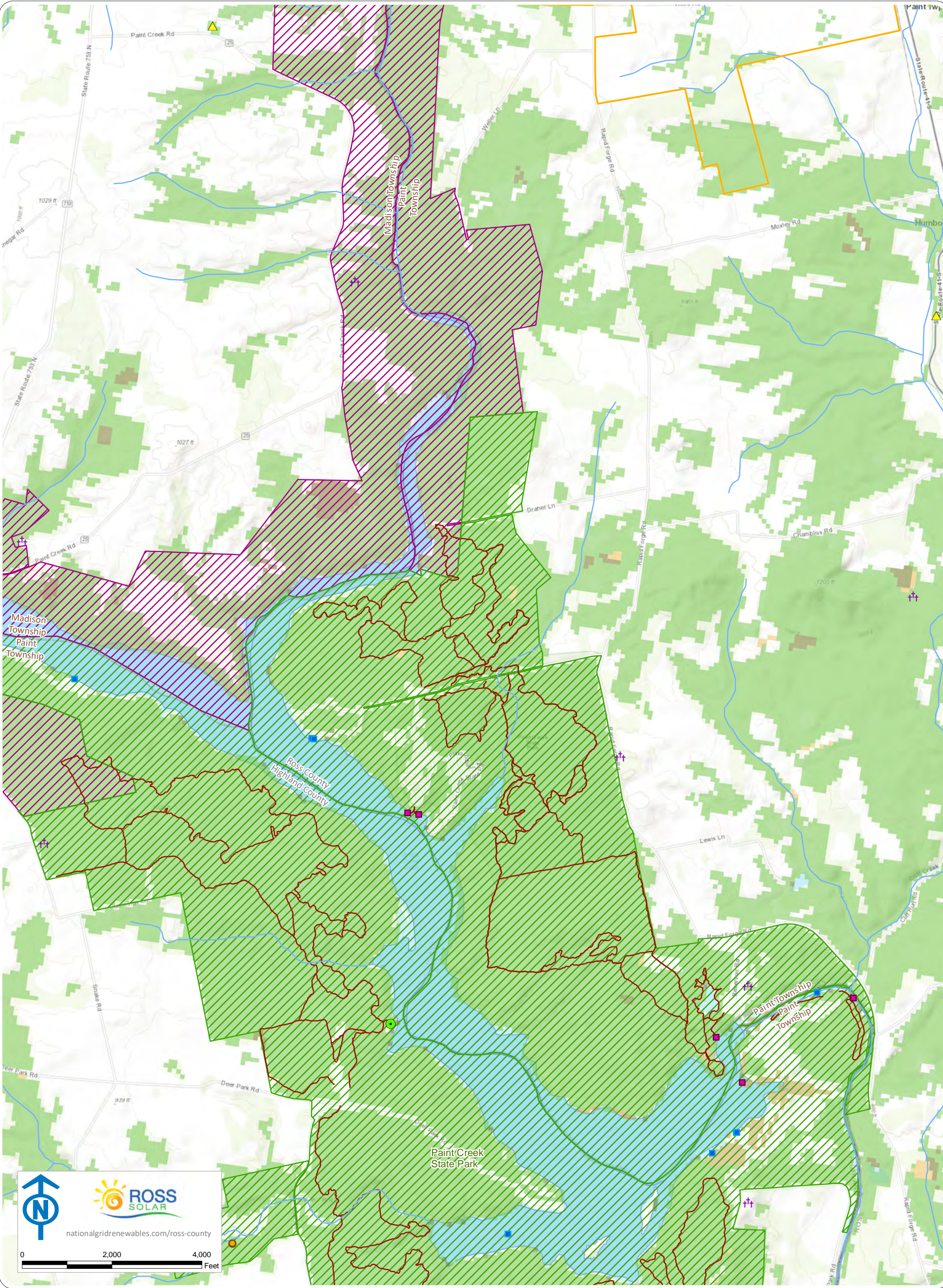
Ross County Solar

Buckskin and Paint Townships, Ross County, Ohio
Figure 08-3. Cultural and Recreational Resources

Notes: 1. Basemap: Esri ArcGIS Online "World Topographic Map" map service. 2. This map was generated in ArcMap on October 20, 2020. 3. Facility components provided by Ross County Solar, LLC; cultural resources obtained from Ohio History Connection; state parks, nature preserves, and ODNR POIs obtained from ODNR. 4. Map created by Environmental Design and Research on behalf of Ross County Solar, LLC. 5. This is a color graphic. Reproduction in grayscale may misrepresent the data. 6. Map Scale: 1:24,000.

- | | | | | | |
|--|------------------------|--|-----------------|--|--------------------|
| | OHI Historic Structure | | River/Stream | | Project Area |
| | OGS Cemetery | | ODNR Trail | | 10-Mile Study Area |
| | NRHP-Listed Site | | Wildlife Area | | Undeveloped Land |
| | NRHP-Eligible Site | | State Park | | Barren Land |
| | Historic Marker | | Lake | | Forestland |
| | Boat/Canoe Launch | | Nature Preserve | | Herbaceous |
| | Fishing Access | | Local Park | | Shrub/Scrub |
| | Lake Scenic Overlook | | | | |



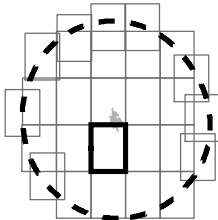


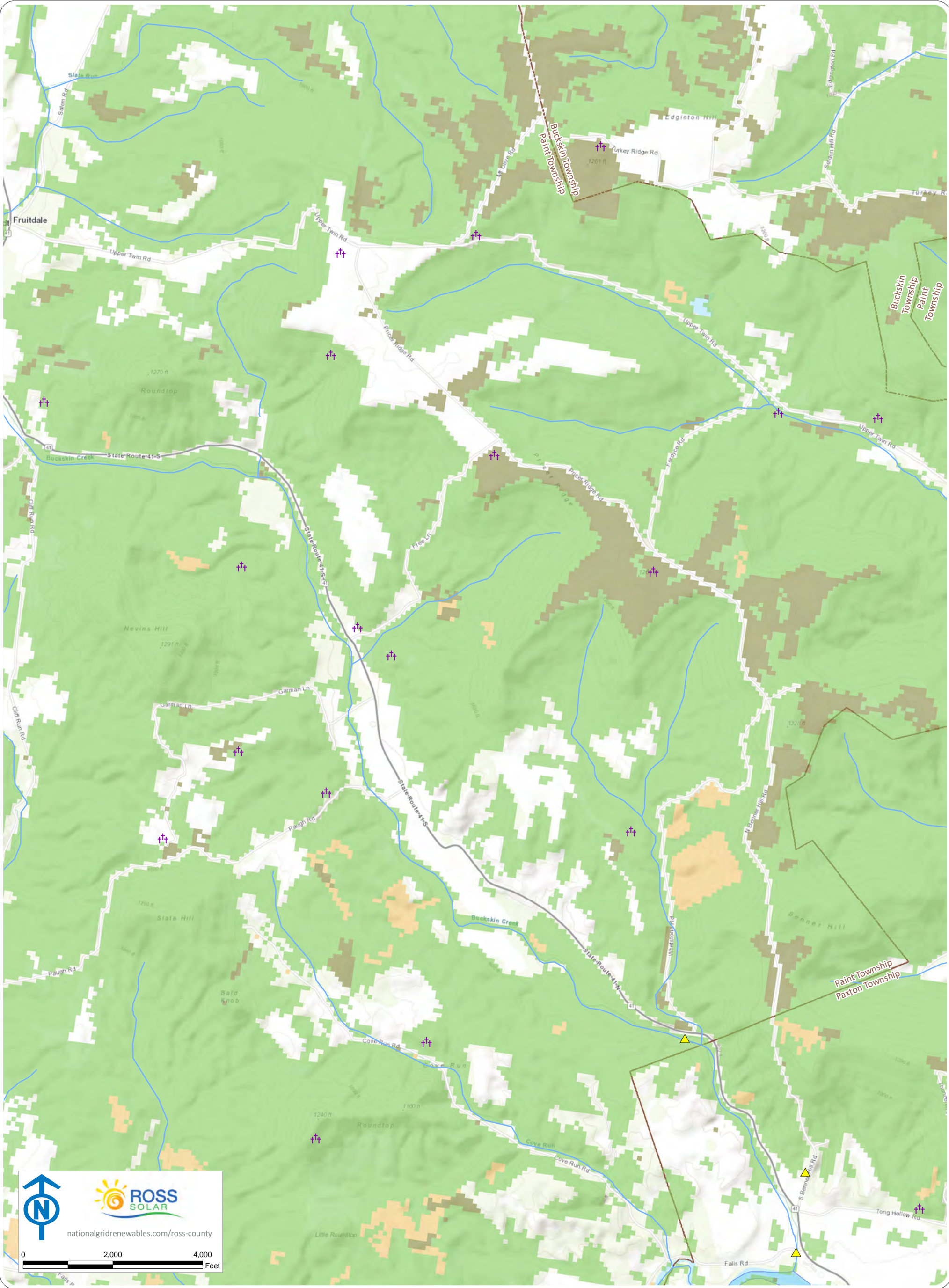
Ross County Solar

Buckskin and Paint Townships, Ross County, Ohio Figure 08-3. Cultural and Recreational Resources

Notes: 1. Basemap: Esri ArcGIS Online "World Topographic Map" map service. 2. This map was generated in ArcMap on October 20, 2020. 3. Facility components provided by Ross County Solar, LLC; cultural resources obtained from Ohio History Connection; state parks, nature preserves, and ODNR POIs obtained from ODNR. 4. Map created by Environmental Design and Research on behalf of Ross County Solar, LLC. 5. This is a color graphic. Reproduction in grayscale may misrepresent the data. 6. Map Scale: 1:24,000.

- | | | | | | |
|--|------------------------|--|-----------------|--|--------------------|
| | OHI Historic Structure | | River/Stream | | Project Area |
| | OGS Cemetery | | ODNR Trail | | 10-Mile Study Area |
| | NRHP-Listed Site | | Wildlife Area | | Undeveloped Land |
| | NRHP-Eligible Site | | State Park | | Barren Land |
| | Historic Marker | | Lake | | Forestland |
| | Boat/Canoe Launch | | Nature Preserve | | Herbaceous |
| | Fishing Access | | Local Park | | Shrub/Scrub |
| | Lake Scenic Overlook | | | | |



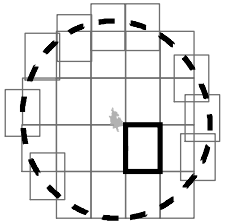


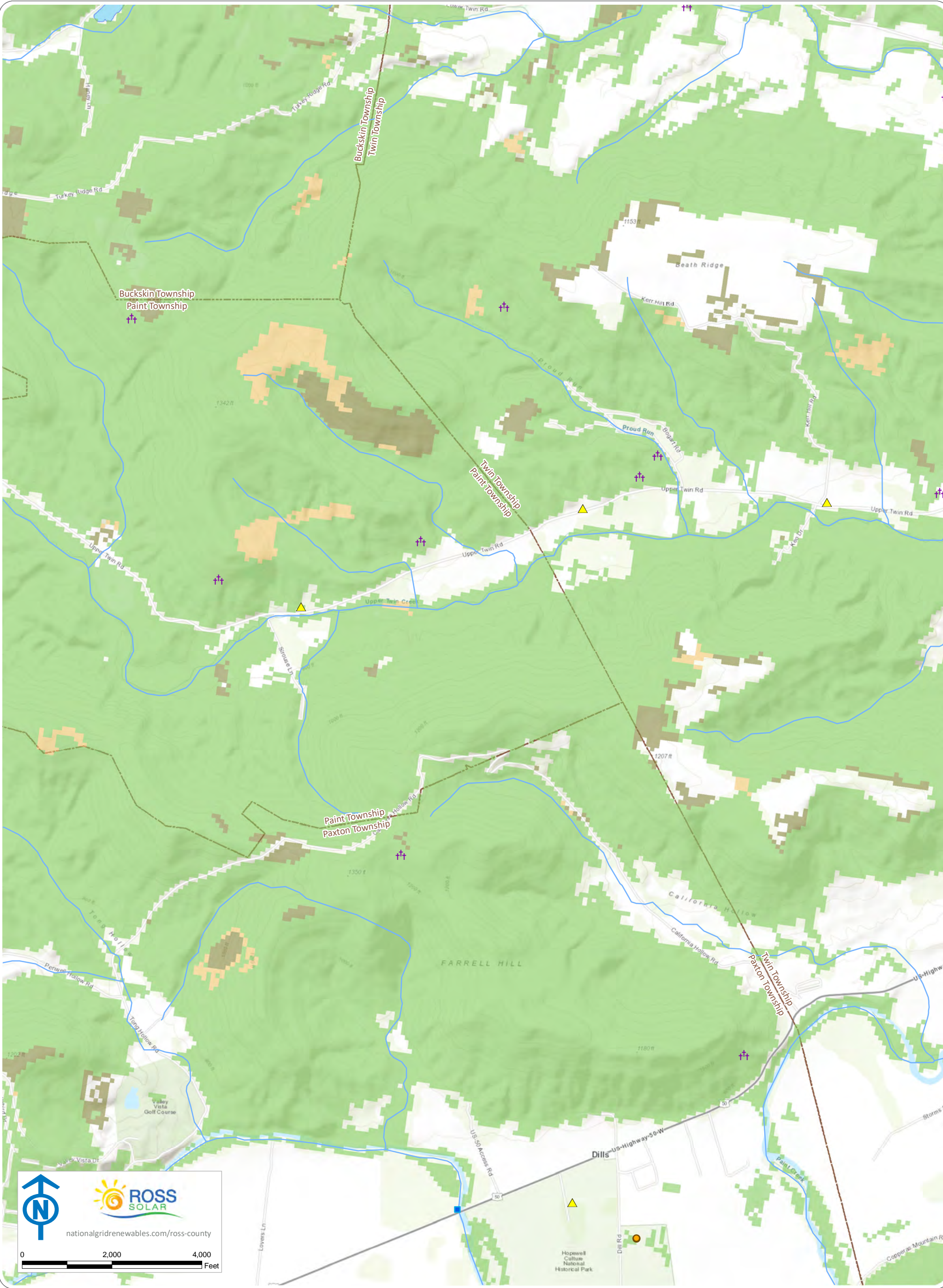
Ross County Solar

Buckskin and Paint Townships, Ross County, Ohio Figure 08-3. Cultural and Recreational Resources

Notes: 1. Basemap: Esri ArcGIS Online "World Topographic Map" map service. 2. This map was generated in ArcMap on October 20, 2020. 3. Facility components provided by Ross County Solar, LLC; cultural resources obtained from Ohio History Connection; state parks, nature preserves, and ODNR POIs obtained from ODNR. 4. Map created by Environmental Design and Research on behalf of Ross County Solar, LLC. 5. This is a color graphic. Reproduction in grayscale may misrepresent the data. 6. Map Scale: 1:24,000.

- | | | |
|--------------------------|-------------------|----------------------|
| ▲ OHI Historic Structure | — River/Stream | □ Project Area |
| ✠ OGS Cemetery | — ODNR Trail | □ 10-Mile Study Area |
| ● NRHP-Listed Site | ▨ Wildlife Area | □ Undeveloped Land |
| ● NRHP-Eligible Site | ▨ State Park | □ Barren Land |
| ★ Historic Marker | □ Lake | □ Forestland |
| ■ Boat/Canoe Launch | □ Nature Preserve | □ Herbageous |
| ■ Fishing Access | □ Local Park | □ Shrub/Scrub |
| ● Lake Scenic Overlook | | |



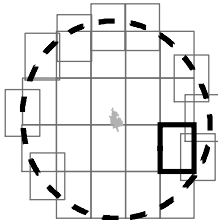


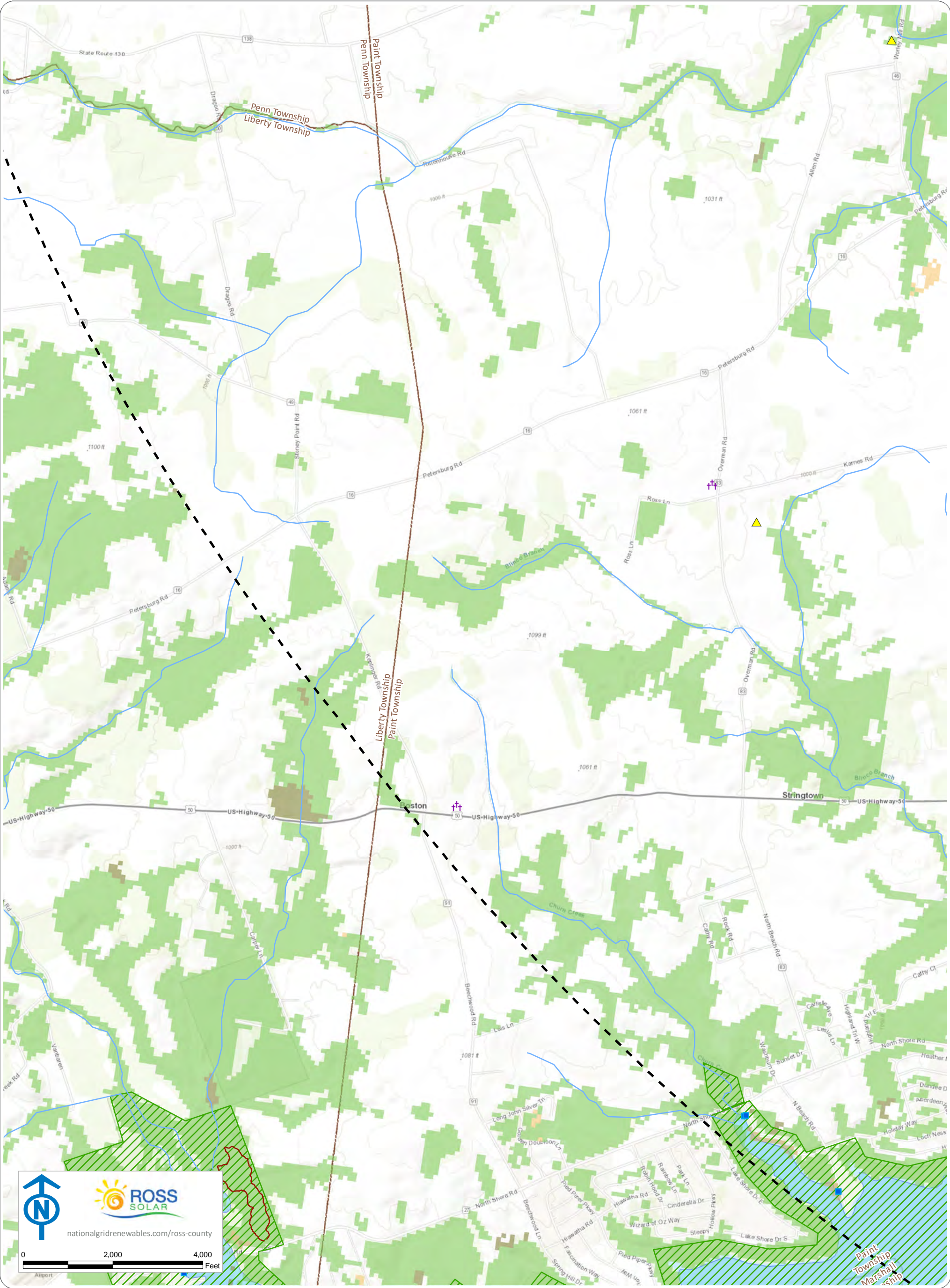
Ross County Solar

Buckskin and Paint Townships, Ross County, Ohio Figure 08-3. Cultural and Recreational Resources

Notes: 1. Basemap: Esri ArcGIS Online "World Topographic Map" map service. 2. This map was generated in ArcMap on October 20, 2020. 3. Facility components provided by Ross County Solar, LLC; cultural resources obtained from Ohio History Connection; state parks, nature preserves, and ODNR POIs obtained from ODNR. 4. Map created by Environmental Design and Research on behalf of Ross County Solar, LLC. 5. This is a color graphic. Reproduction in grayscale may misrepresent the data. 6. Map Scale: 1:24,000.

- | | | | | | |
|--|------------------------|--|-----------------|--|--------------------|
| | OHI Historic Structure | | River/Stream | | Project Area |
| | OGS Cemetery | | ODNR Trail | | 10-Mile Study Area |
| | NRHP-Listed Site | | Wildlife Area | | Undeveloped Land |
| | NRHP-Eligible Site | | State Park | | Barren Land |
| | Historic Marker | | Lake | | Forestland |
| | Boat/Canoe Launch | | Nature Preserve | | Herbaceous |
| | Fishing Access | | Local Park | | Shrub/Scrub |
| | Lake Scenic Overlook | | | | |



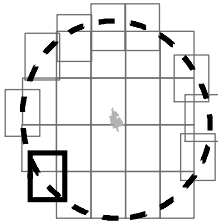


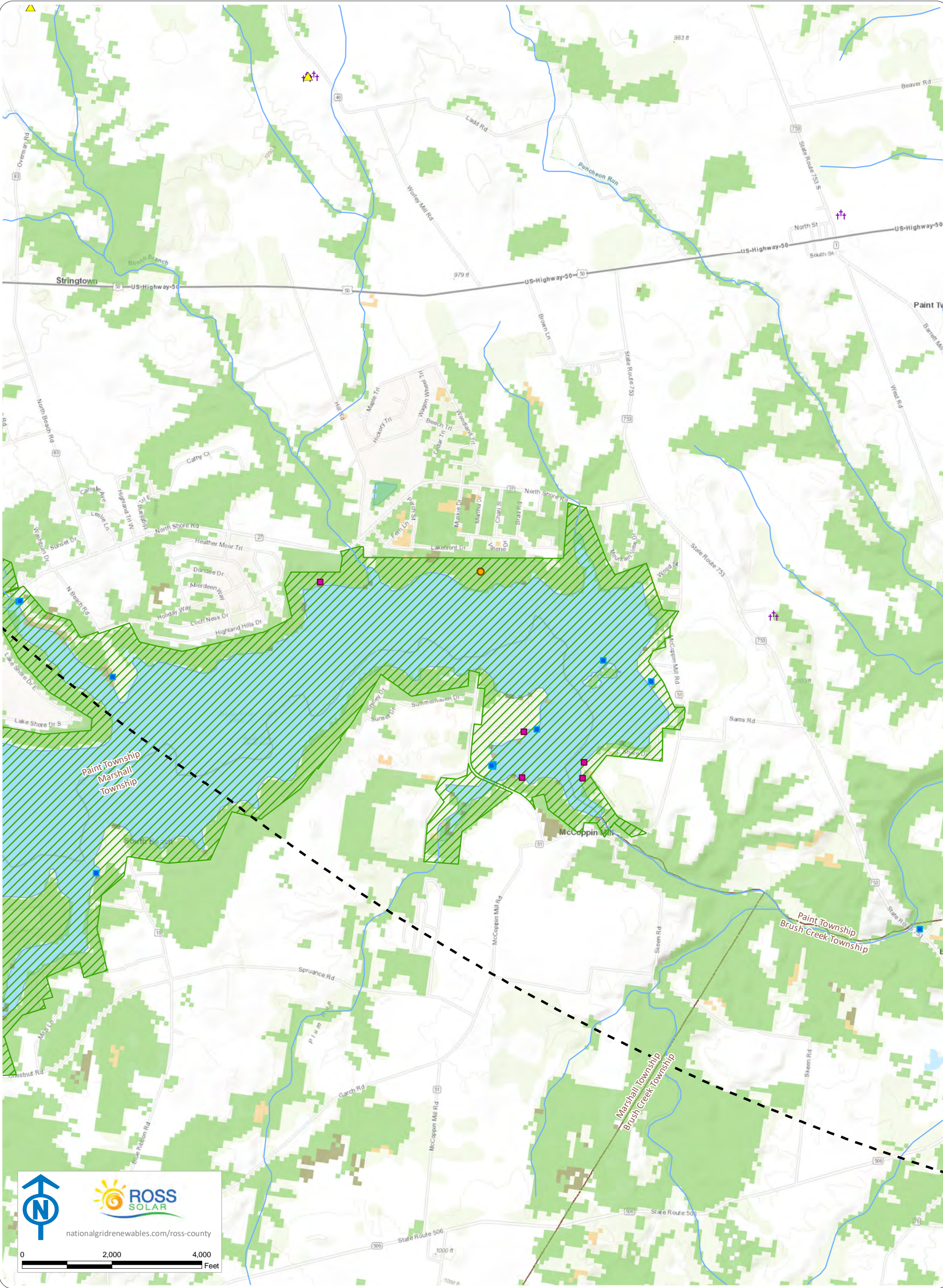
Ross County Solar

Buckskin and Paint Townships, Ross County, Ohio
Figure 08-3. Cultural and Recreational Resources

Notes: 1. Basemap: Esri ArcGIS Online "World Topographic Map" map service. 2. This map was generated in ArcMap on October 20, 2020. 3. Facility components provided by Ross County Solar, LLC; cultural resources obtained from Ohio History Connection; state parks, nature preserves, and ODNr POIs obtained from ODNr. 4. Map created by Environmental Design and Research on behalf of Ross County Solar, LLC. 5. This is a color graphic. Reproduction in grayscale may misrepresent the data. 6. Map Scale: 1:24,000.

- | | | |
|--------------------------|-------------------|----------------------|
| ▲ OHI Historic Structure | — River/Stream | □ Project Area |
| ✚ OGS Cemetery | — ODNr Trail | □ 10-Mile Study Area |
| ● NRHP-Listed Site | ▨ Wildlife Area | □ Undeveloped Land |
| ● NRHP-Eligible Site | ▨ State Park | □ Barren Land |
| ★ Historic Marker | □ Lake | □ Forestland |
| ■ Boat/Canoe Launch | □ Nature Preserve | □ Herbaceous |
| ■ Fishing Access | □ Local Park | □ Shrub/Scrub |
| ● Lake Scenic Overlook | | |



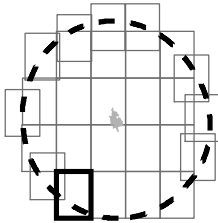


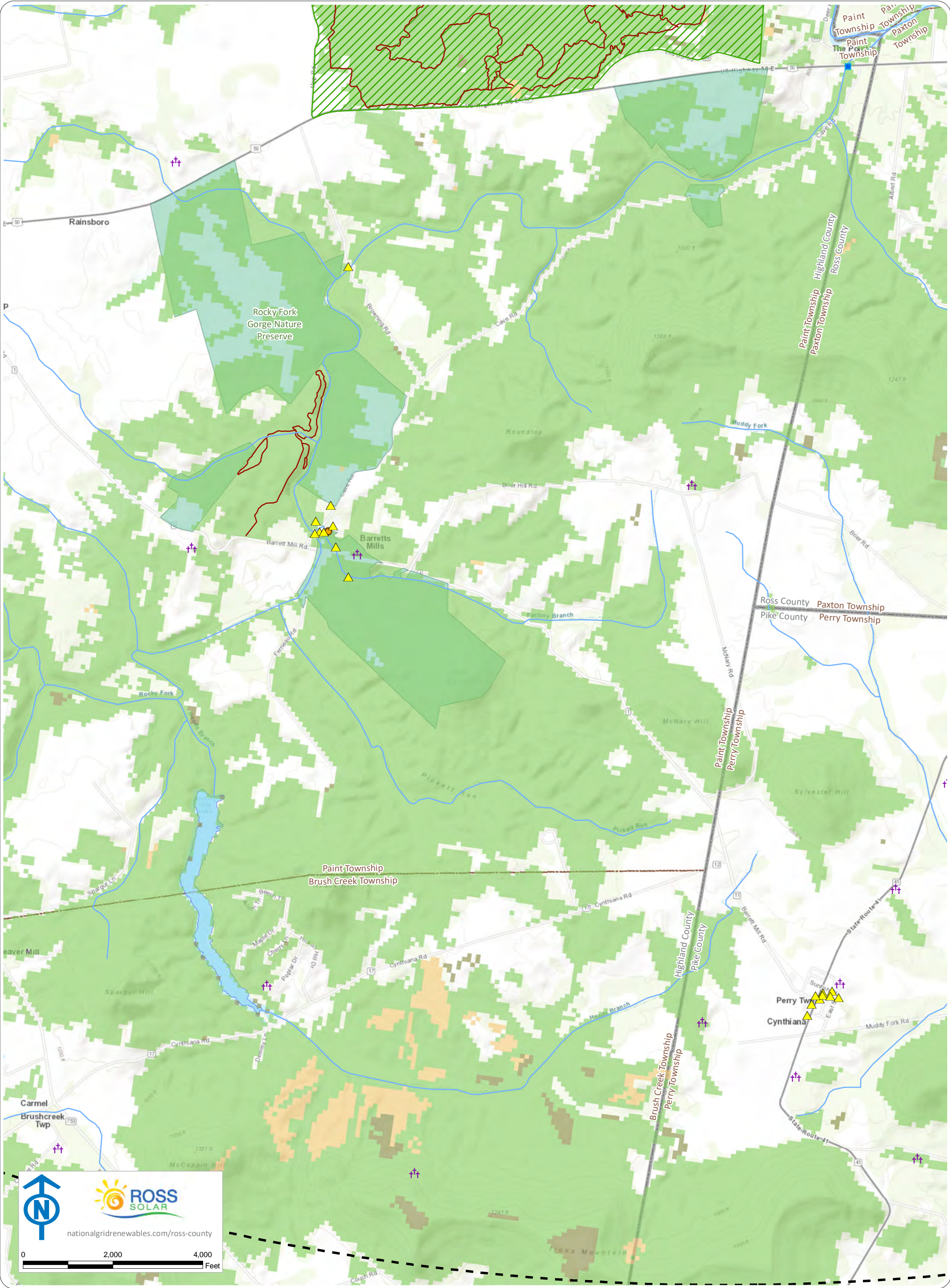
Ross County Solar

Buckskin and Paint Townships, Ross County, Ohio
Figure 08-3. Cultural and Recreational Resources

Notes: 1. Basemap: Esri ArcGIS Online "World Topographic Map" map service. 2. This map was generated in ArcMap on October 20, 2020. 3. Facility components provided by Ross County Solar, LLC; cultural resources obtained from Ohio History Connection; state parks, nature preserves, and ODNR POIs obtained from ODNR. 4. Map created by Environmental Design and Research on behalf of Ross County Solar, LLC. 5. This is a color graphic. Reproduction in grayscale may misrepresent the data. 6. Map Scale: 1:24,000.

- | | | |
|--------------------------|-------------------|----------------------|
| ▲ OHI Historic Structure | — River/Stream | □ Project Area |
| ✙ OGS Cemetery | — ODNR Trail | □ 10-Mile Study Area |
| ● NRHP-Listed Site | ▨ Wildlife Area | □ Undeveloped Land |
| ● NRHP-Eligible Site | ▨ State Park | □ Barren Land |
| ★ Historic Marker | □ Lake | □ Forestland |
| ■ Boat/Canoe Launch | □ Nature Preserve | □ Herbaceous |
| ■ Fishing Access | □ Local Park | □ Shrub/Scrub |
| ● Lake Scenic Overlook | | |



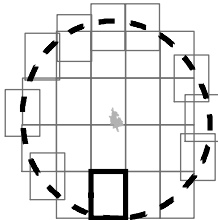


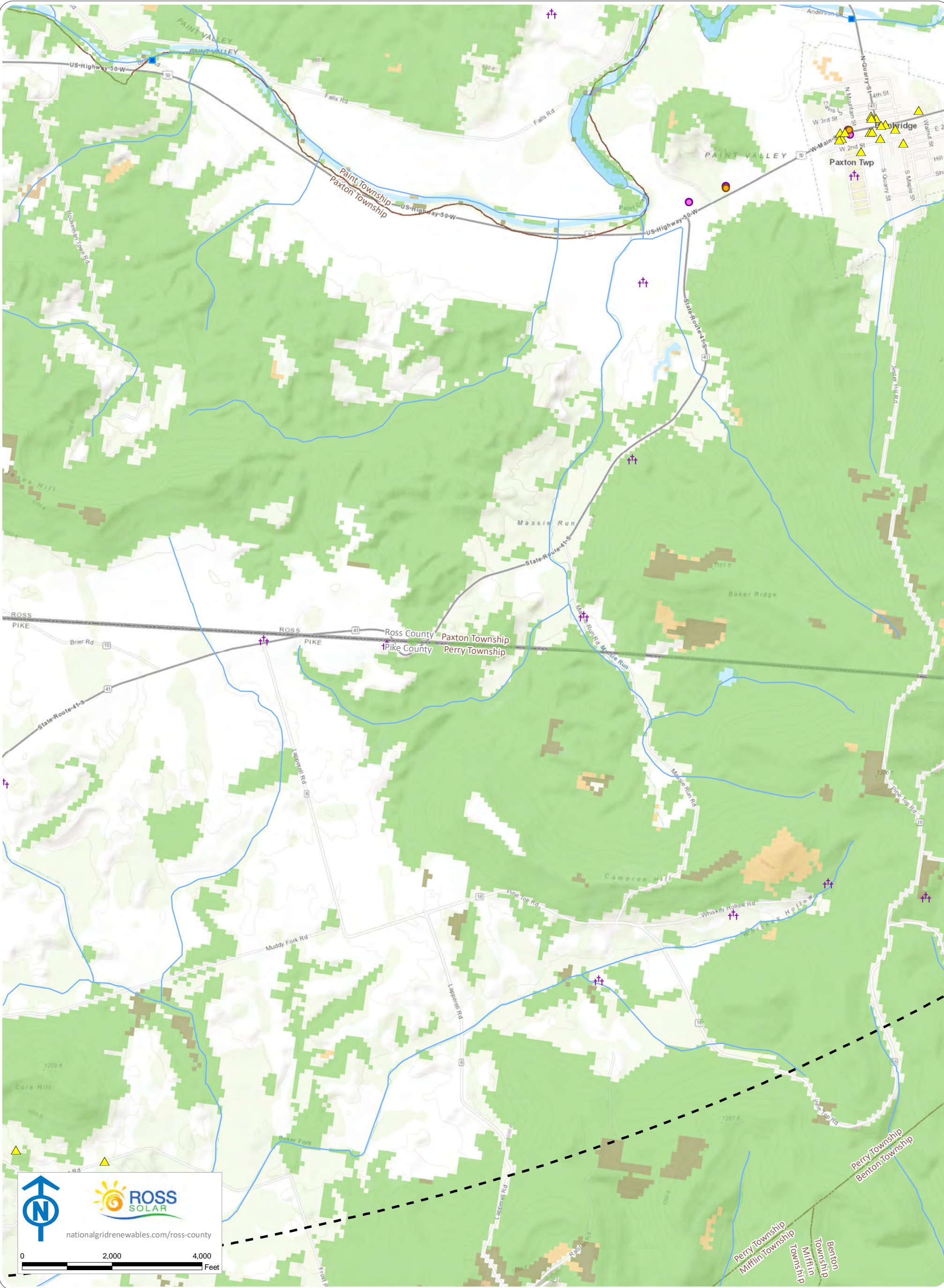
Ross County Solar

Buckskin and Paint Townships, Ross County, Ohio
Figure 08-3. Cultural and Recreational Resources

Notes: 1. Basemap: Esri ArcGIS Online "World Topographic Map" map service. 2. This map was generated in ArcMap on October 20, 2020. 3. Facility components provided by Ross County Solar, LLC; cultural resources obtained from Ohio History Connection; state parks, nature preserves, and ODNR POIs obtained from ODNR. 4. Map created by Environmental Design and Research on behalf of Ross County Solar, LLC. 5. This is a color graphic. Reproduction in grayscale may misrepresent the data. 6. Map Scale: 1:24,000.

- | | | |
|--------------------------|-------------------|----------------------|
| ▲ OHI Historic Structure | — River/Stream | □ Project Area |
| ✚ OGS Cemetery | — ODNR Trail | □ 10-Mile Study Area |
| ● NRHP-Listed Site | ▨ Wildlife Area | □ Undeveloped Land |
| ● NRHP-Eligible Site | ▨ State Park | □ Barren Land |
| ★ Historic Marker | □ Lake | □ Forestland |
| ■ Boat/Canoe Launch | □ Nature Preserve | □ Herbaceous |
| ■ Fishing Access | □ Local Park | □ Shrub/Scrub |
| ● Lake Scenic Overlook | | |



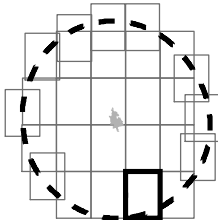


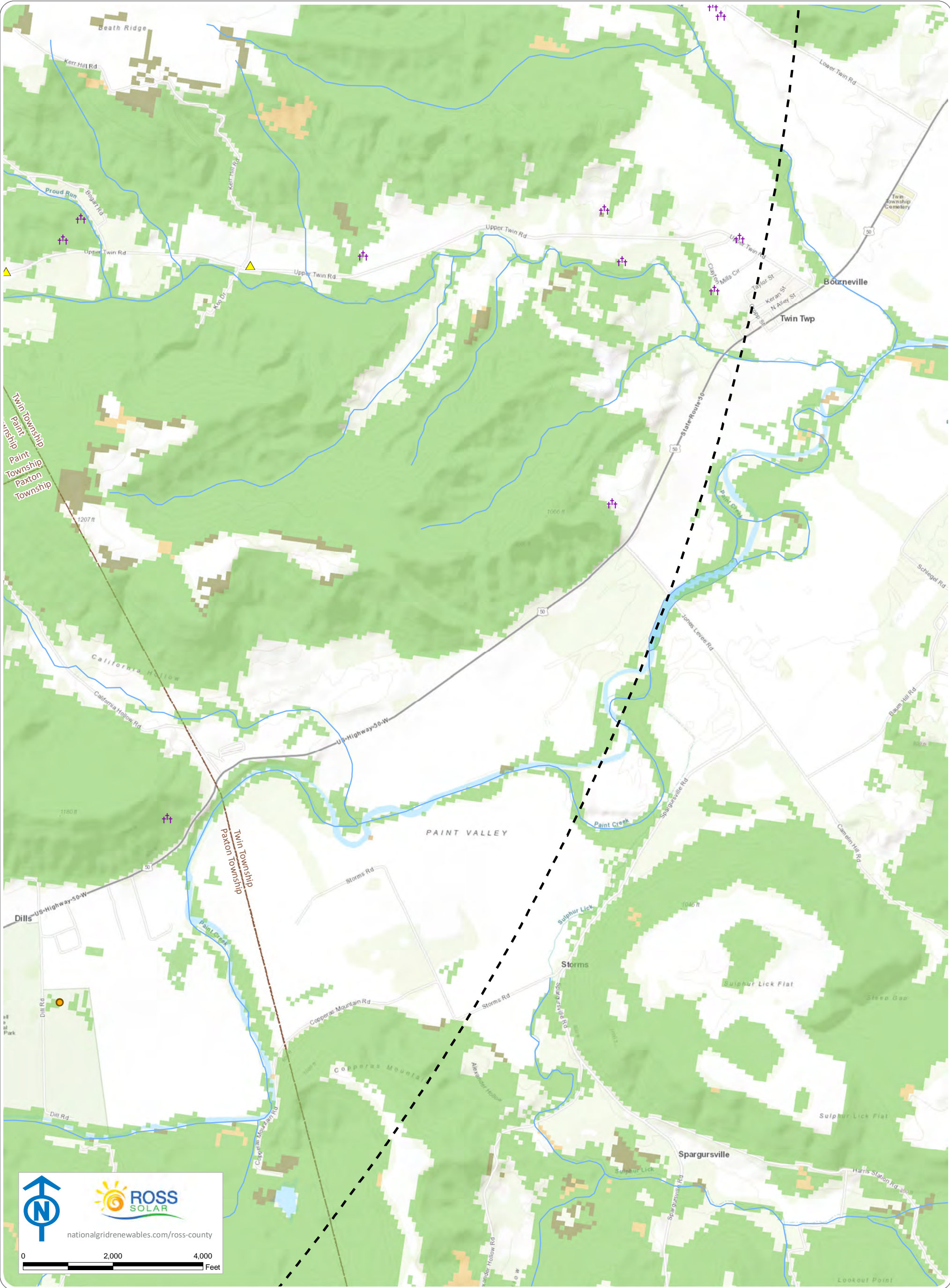
Ross County Solar

Buckskin and Paint Townships, Ross County, Ohio
Figure 08-3. Cultural and Recreational Resources

Notes: 1. Basemap: Esri ArcGIS Online "World Topographic Map" map service. 2. This map was generated in ArcMap on October 20, 2020. 3. Facility components provided by Ross County Solar, LLC; cultural resources obtained from Ohio History Connection; state parks, nature preserves, and ODNr POIs obtained from ODNr. 4. Map created by Environmental Design and Research on behalf of Ross County Solar, LLC. 5. This is a color graphic. Reproduction in grayscale may misrepresent the data. 6. Map Scale: 1:24,000.

- | | | |
|--------------------------|-------------------|----------------------|
| ▲ OHI Historic Structure | — River/Stream | ▭ Project Area |
| †† OGS Cemetery | — ODNr Trail | ▭ 10-Mile Study Area |
| ● NRHP-Listed Site | ▨ Wildlife Area | ▭ Undeveloped Land |
| ● NRHP-Eligible Site | ▨ State Park | ▭ Barren Land |
| ★ Historic Marker | ▭ Lake | ▭ Forestland |
| ■ Boat/Canoe Launch | ▭ Nature Preserve | ▭ Herbaceous |
| ■ Fishing Access | ▭ Local Park | ▭ Shrub/Scrub |
| ● Lake Scenic Overlook | | |



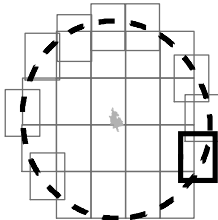


Ross County Solar

Buckskin and Paint Townships, Ross County, Ohio
Figure 08-3. Cultural and Recreational Resources

Notes: 1. Basemap: Esri ArcGIS Online "World Topographic Map" map service. 2. This map was generated in ArcMap on October 20, 2020. 3. Facility components provided by Ross County Solar, LLC; cultural resources obtained from Ohio History Connection; state parks, nature preserves, and ODNR POIs obtained from ODNR. 4. Map created by Environmental Design and Research on behalf of Ross County Solar, LLC. 5. This is a color graphic. Reproduction in grayscale may misrepresent the data. 6. Map Scale: 1:24,000.

- | | | |
|--------------------------|-------------------|----------------------|
| ▲ OHI Historic Structure | — River/Stream | ▭ Project Area |
| ✝ OGS Cemetery | — ODNR Trail | ▭ 10-Mile Study Area |
| ● NRHP-Listed Site | ▨ Wildlife Area | ▭ Undeveloped Land |
| ● NRHP-Eligible Site | ▨ State Park | ▭ Barren Land |
| ★ Historic Marker | ▭ Lake | ▭ Forestland |
| ■ Boat/Canoe Launch | ▭ Nature Preserve | ▭ Herbaceous |
| ■ Fishing Access | ▭ Local Park | ▭ Shrub/Scrub |
| ● Lake Scenic Overlook | | |



This foregoing document was electronically filed with the Public Utilities

Commission of Ohio Docketing Information System on

10/30/2020 3:30:35 PM

in

Case No(s). 20-1380-EL-BGN

Summary: Application Figure 08-03 Cultural and Recreational Resources electronically filed by Mr. Michael J. Settineri on behalf of Ross County Solar, LLC