

October 20, 2020

VIA ELECTRONIC FILING

Ms. Tanowa Troupe
Administration/Docketing
Ohio Power Siting Board
180 East Broad Street, 11th Floor
Columbus, Ohio 43215-3793

Re: In the Matter of Hecate Energy Highland 4 LLC and Hecate Energy Highland 2, LLC for a Certificate of Environmental Liability and Public Need for a 100 MW Solar-Powered Electric Generating Facility in Clay and Whiteoak Townships in Highland County, Ohio Case No. 20-1288-EL-BGN (Before the Ohio Power Siting Board) / Supplement to Application/Landmark Map Required by Ohio Admin. Code 4906-4-08(D)(1)

Dear Ms. Troupe:

This letter serves to supplement the Application filed on September 2, 2020 for the New Market Solar Farm, a 100 MW electric generating facility to be located on approximately 1,116 acres in Clay and Whiteoak Townships in Highland County, Ohio (“New Market Solar” or “Project”). The Project will consist of two separate and distinct facilities: (1) New Market Solar I, a 65 MW facility that will be developed, constructed and operated by Hecate Energy Highland 4 LLC and will occupy 582 acres of the Project site; and (2) New Market Solar II, a 35 MW facility that will be developed, constructed, and operated by Hecate Energy Highland 2, LLC and will occupy 222 acres of the Project site. Attached for filing are the following documents:

- October 19, 2020 Supplemental Resource Map (Figure 15) for New Market Solar I Showing Landmarks and Recreational and Scenic Areas within a Ten Mile Radius required by Ohio Admin. Code 4906-4-08(D)(1); and
- October 19, 2020 Supplemental Resource Map (Figure 15) for New Market Solar II Showing Landmarks and Recreational and Scenic Areas within a Ten Mile Radius required by Ohio Admin. Code 4906-4-08(D)(1).

Please note that shapefiles and additional maps with greater resolution and detail have been uploaded simultaneously with this letter to the OPSB file-sharing platform, which will allow Board Staff to conduct its review.

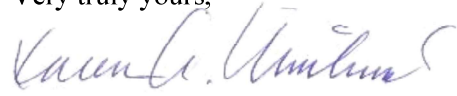
45 Offices in 20 Countries

Squire Patton Boggs (US) LLP is part of the international legal practice Squire Patton Boggs, which operates worldwide through a number of separate legal entities.

Please visit squirepattonboggs.com for more information.

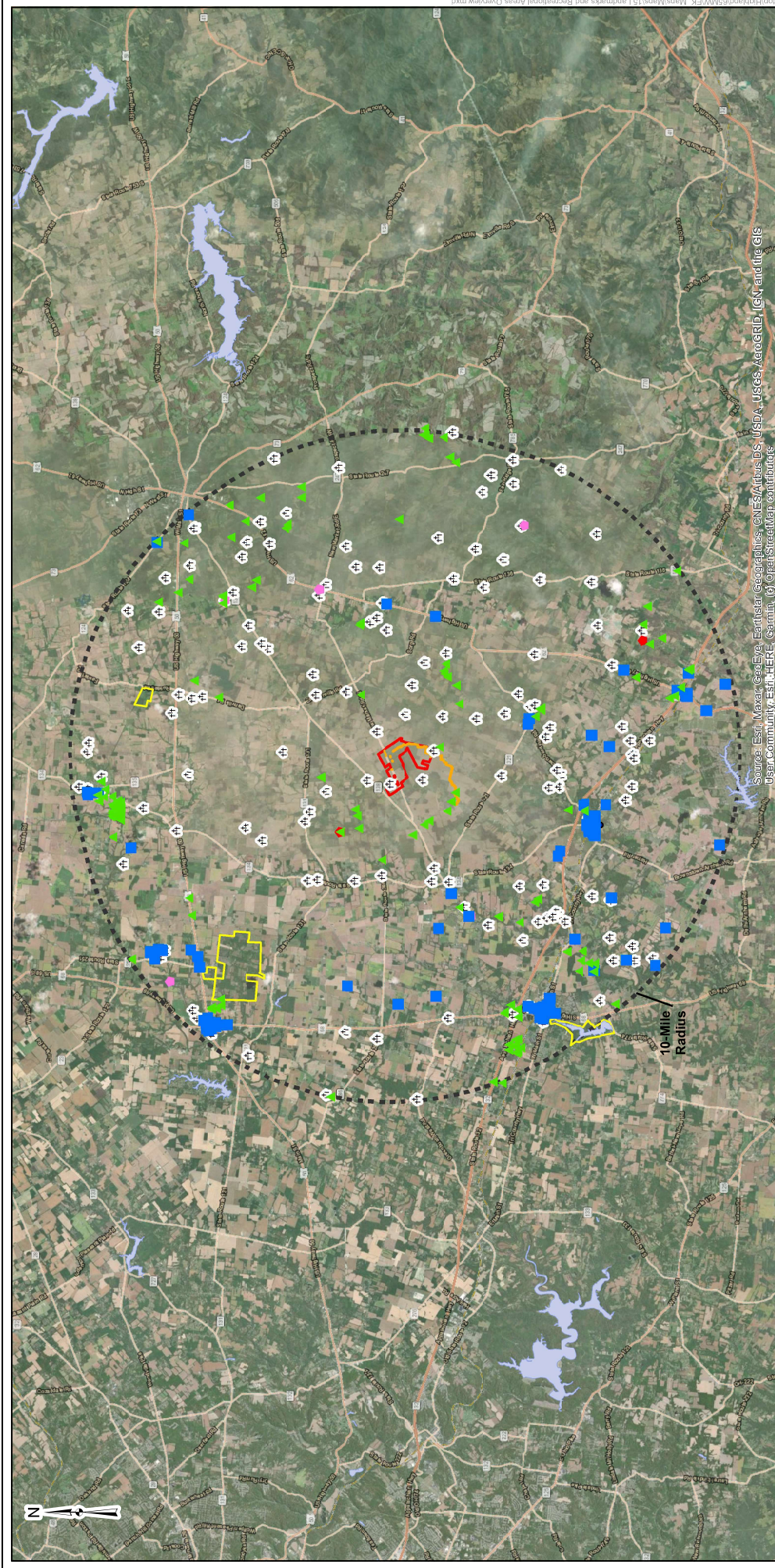
If you have questions or need additional information, please contact me.

Very truly yours,



Karen A. Winters

cc: Patti Shorr, Hecate Energy LLC
Jared Wren, Hecate Energy LLC
Emily Kosmalski, Terracon Consultants, Inc.
Danelle Gagliardi, Squire Patton Boggs (US) LLP



DATA SOURCES:
ESRI WMS - World Aerial Imagery, OpenStreetMap

Recreation Features

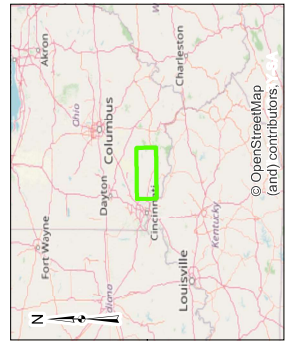
- Recreational Areas
- Recreational Areas
- Lakes (ODNR)

SHPO Features

- Archaeological Sites
- Historic Structures
- NR Determinations of Eligibility
- NR Listed
- OGS Cemeteries

Legend

- Project Site Boundary
- Distribution Lines
- 10-Mile Radius



Project No.: N1207163 Date: 10/19/2020 Drawn By: MDP Reviewed By: SEW	Terracon 611 Lunken Park Drive Cincinnati, Ohio 45226 PH: (513) 321-5816 FAX: (513) 321-0294	Landmarks and Recreational and Scenic Areas Ohio Power Siting Board Application Figures Hecate Energy Highland 4 LLC New Meadows Solar I Ort 138 Buford, Highland County, Ohio	Exhibit 15
--	---	--	-----------------------------

© OpenStreetMap
(and) contributors.

This foregoing document was electronically filed with the Public Utilities

Commission of Ohio Docketing Information System on

10/20/2020 12:17:45 PM

in

Case No(s). 20-1288-EL-BGN

Summary: Application Supplement to Application - Landmark Maps electronically filed by Ms. Karen A. Winters on behalf of Hecate Energy Highland 4 LLC