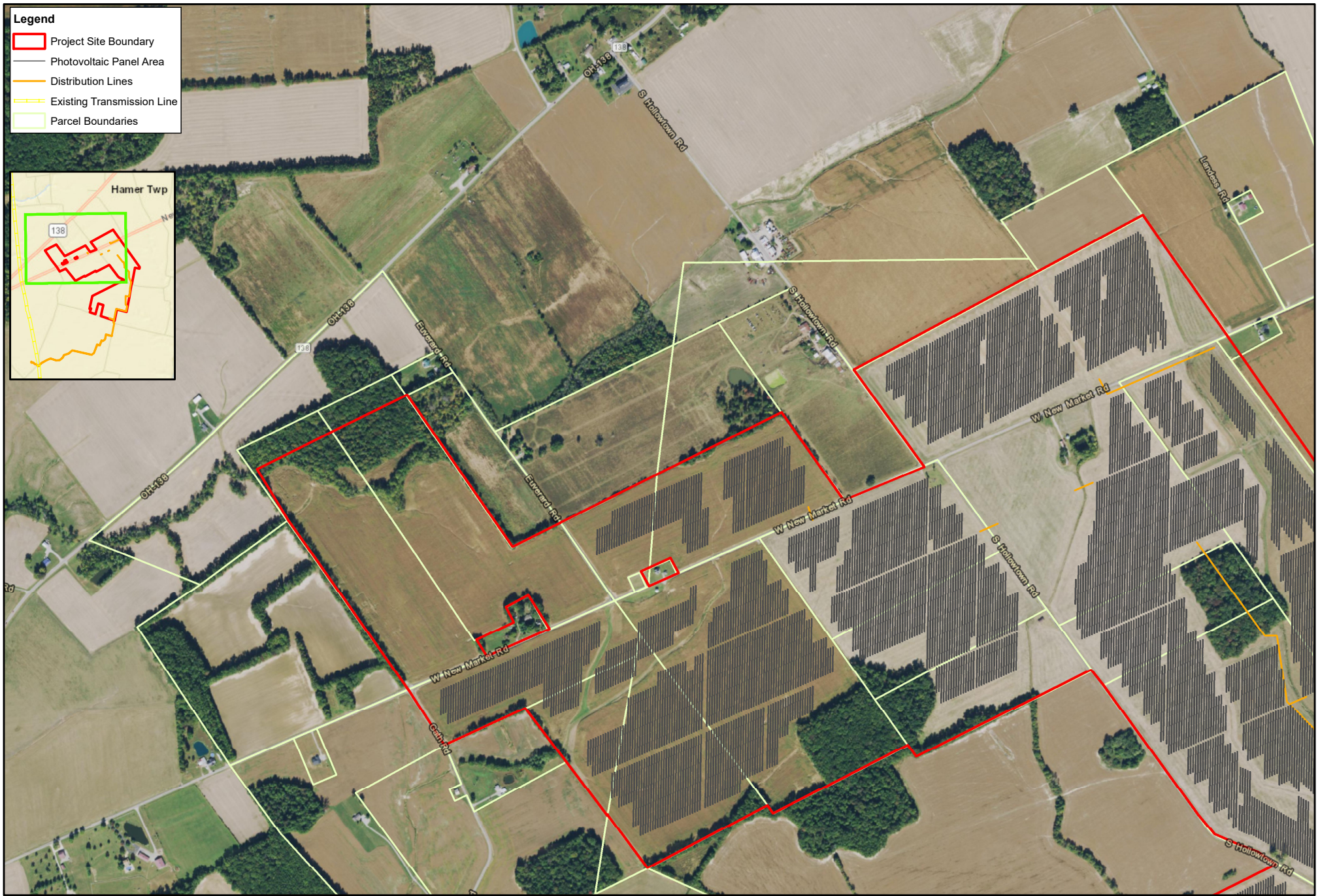
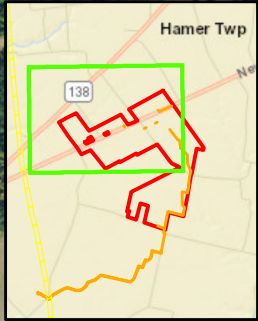


Ohio Power Siting Board Application
New Market Solar Farm
Hecate Energy Highland 4 LLC and
Hecate Energy Highland 2, LLC

Figure 2: Map of Aerial View of Project Area

Legend

- Project Site Boundary
- Photovoltaic Panel Area
- Distribution Lines
- Existing Transmission Line
- Parcel Boundaries



N

1:12,000

Page 1 of 4

0 625 1,250 2,500 Feet

Project No.	N1207163
Drawn By:	MDP
Approved By:	SEW
Date:	8/31/2020

Terracon
Consulting Engineers & Scientists

611 Lunken Park Drive Cincinnati, Ohio 45226
PH: (513) 321-5816 FAX: (513) 321-0294

Map of Aerial View of Project Area

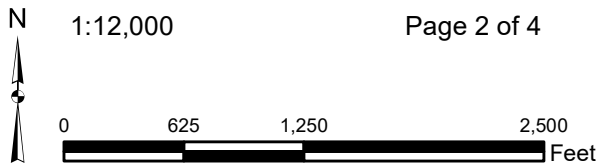
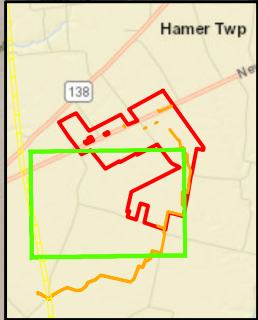
Ohio Power Siting Board Application Figures
Hecate Energy Highland 4 LLC
New Market Solar I
OH 138
Buford, Highland County, Ohio

Figure

2

Legend

- Project Site Boundary
- Photovoltaic Panel Area
- Distribution Lines
- Existing Transmission Line
- Parcel Boundaries



Project No.	N1207163
Drawn By:	MDP
Approved By:	SEW
Date:	8/31/2020

Terracon
Consulting Engineers & Scientists

611 Lunken Park Drive Cincinnati, Ohio 45226
PH: (513) 321-5816 FAX: (513) 321-0294

Map of Aerial View of Project Area

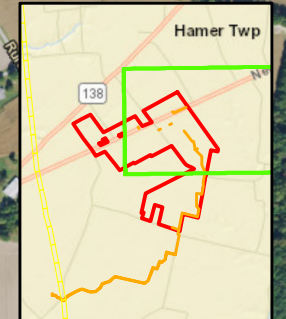
Ohio Power Siting Board Application Figures
Hecate Energy Highland 4 LLC
New Market Solar I
OH 138
Buford, Highland County, Ohio

Figure

2



- Legend**
- Project Site Boundary
 - Photovoltaic Panel Area
 - Distribution Lines
 - Existing Transmission Line
 - Parcel Boundaries



Project No.	N1207163
Drawn By:	MDP
Approved By:	SEW
Date:	8/31/2020

Terracon
Consulting Engineers & Scientists

611 Lunken Park Drive Cincinnati, Ohio 45226
PH: (513) 321-5816 FAX: (513) 321-0294

Map of Aerial View of Project Area

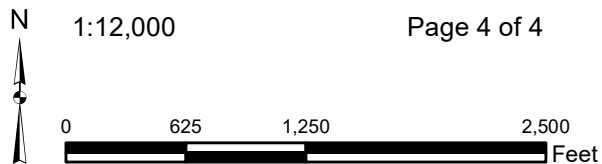
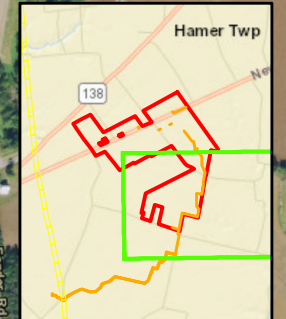
Ohio Power Siting Board Application Figures
Hecate Energy Highland 4 LLC
New Market Solar I
OH 138
Buford, Highland County, Ohio

Figure

2



- Legend**
- Project Site Boundary
 - Photovoltaic Panel Area
 - Distribution Lines
 - Existing Transmission Line
 - Parcel Boundaries



Project No. **N1207163**

Drawn By: **MDP**

Approved By: **SEW**

Date: **8/31/2020**

Terracon
Consulting Engineers & Scientists

611 Lunken Park Drive Cincinnati, Ohio 45226

PH: (513) 321-5816 FAX: (513) 321-0294

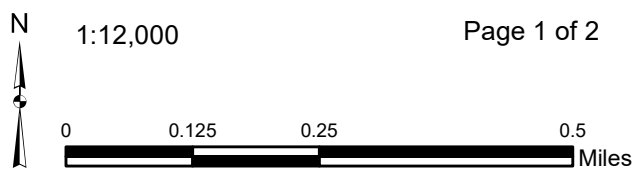
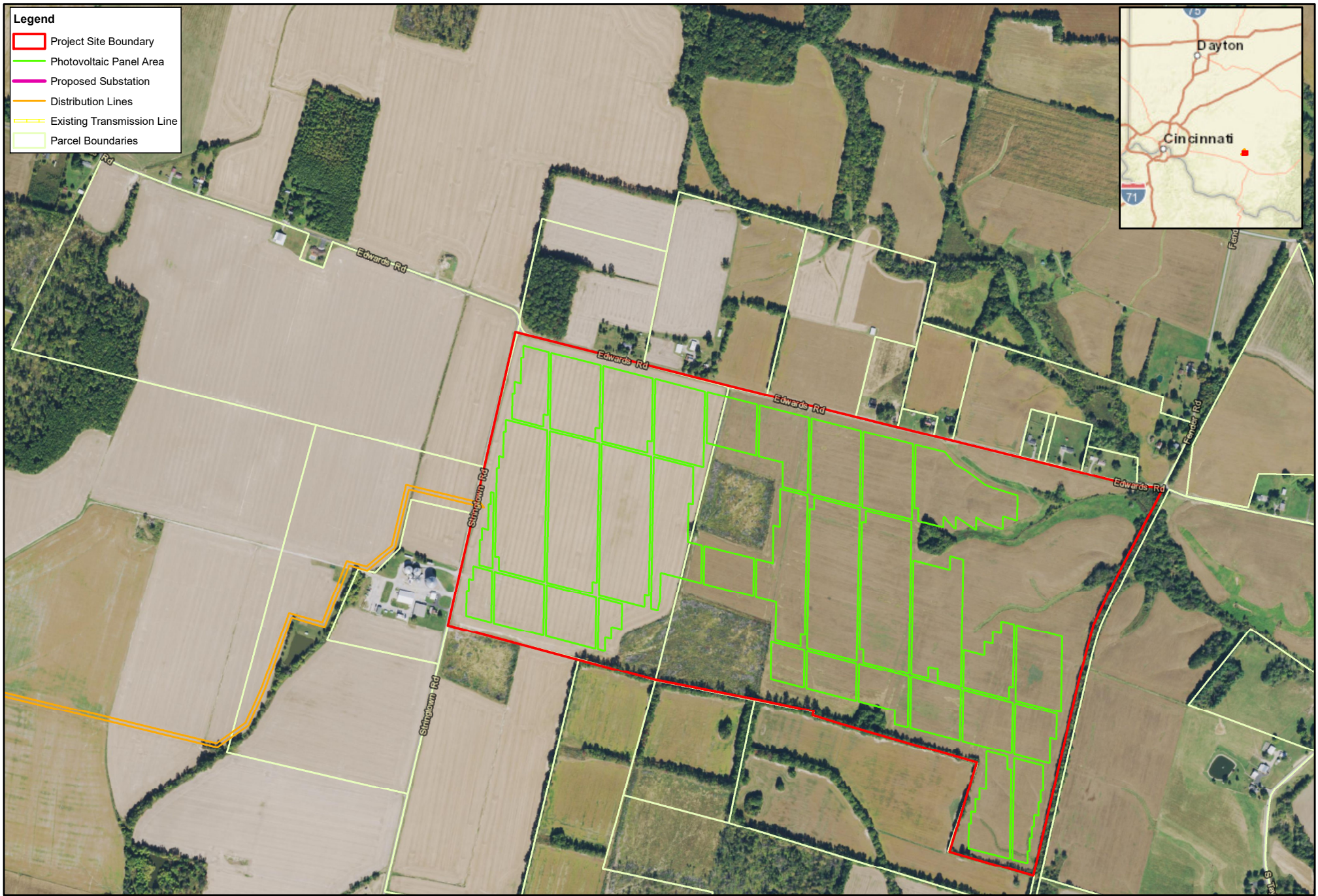
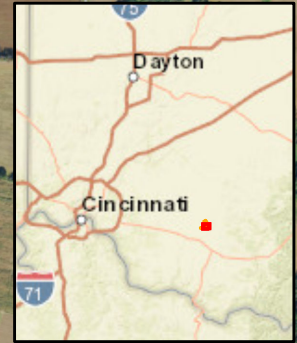
Map of Aerial View of Project Area

Ohio Power Siting Board Application Figures
Hecate Energy Highland 4 LLC
New Market Solar I
OH 138
Buford, Highland County, Ohio

Figure

2

- Legend**
- Project Site Boundary
 - Photovoltaic Panel Area
 - Proposed Substation
 - Distribution Lines
 - Existing Transmission Line
 - Parcel Boundaries

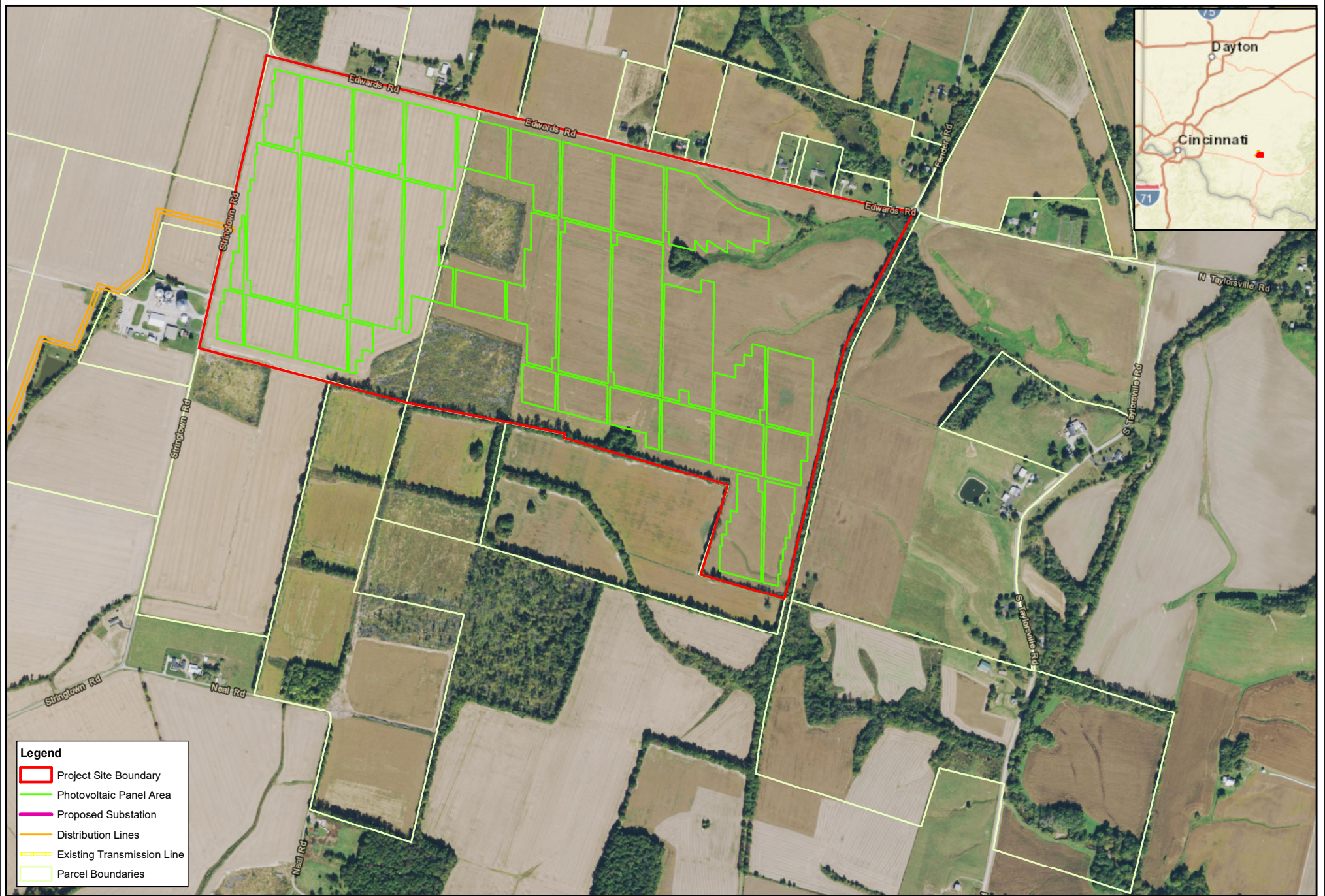


Project No.	N1207163
Drawn By:	MDP
Approved By:	SEW
Date:	8/31/2020

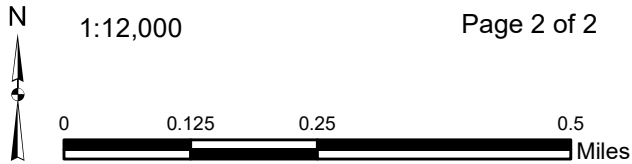
611 Lunken Park Drive Cincinnati, Ohio 45226
 PH: (513) 321-5816 FAX: (513) 321-0294

Map of Aerial View of Project Area

Ohio Power Siting Board Application Figures
 Hecate Energy Highland 2, LLC
 New Market Solar II
 OH 138
 Buford, Highland County, Ohio



- Legend**
- Project Site Boundary
 - Photovoltaic Panel Area
 - Proposed Substation
 - Distribution Lines
 - Existing Transmission Line
 - Parcel Boundaries



Project No.	N1207163
Drawn By:	MDP
Approved By:	SEW
Date:	8/31/2020

Terracon
Consulting Engineers & Scientists

611 Lunken Park Drive Cincinnati, Ohio 45226
PH: (513) 321-5816 FAX: (513) 321-0294

Map of Aerial View of Project Area

Ohio Power Siting Board Application Figures
Hecate Energy Highland 2, LLC
New Market Solar II
OH 138
Buford, Highland County, Ohio

Figure

2

Ohio Power Siting Board Application
New Market Solar Farm
Hecate Energy Highland 4 LLC and
Hecate Energy Highland 2, LLC

Figure 3: Project Schedule

Figure 3. New Maket Solar Project Schedule

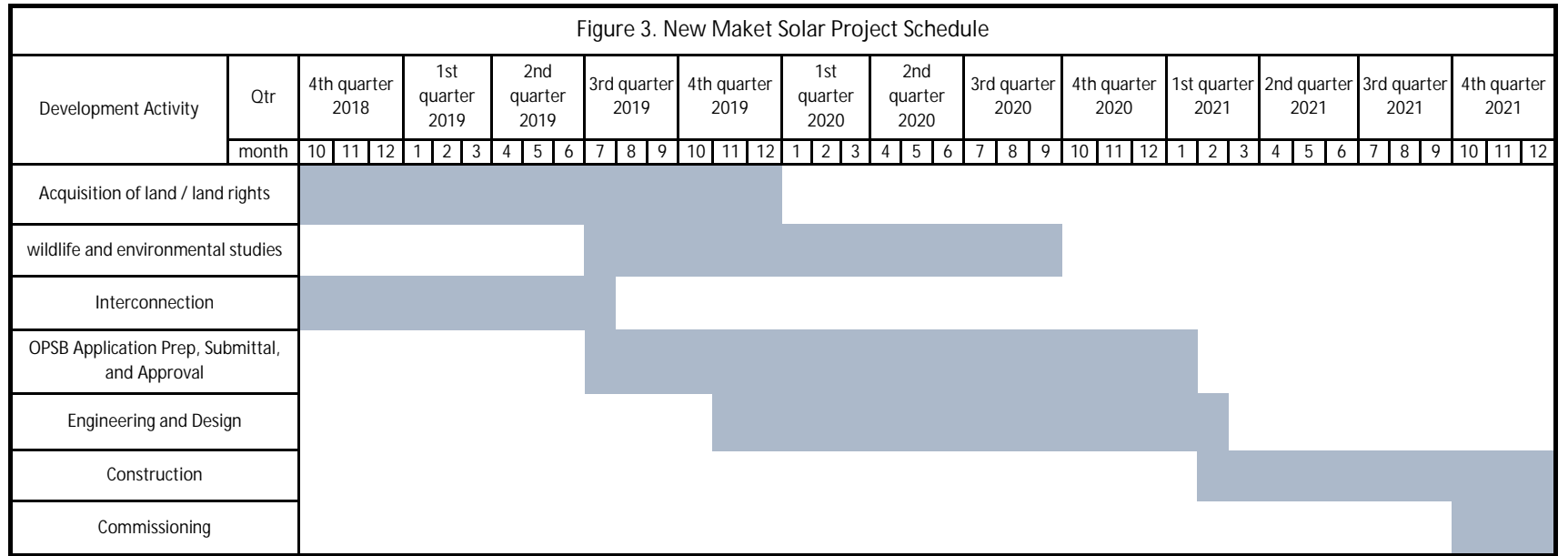
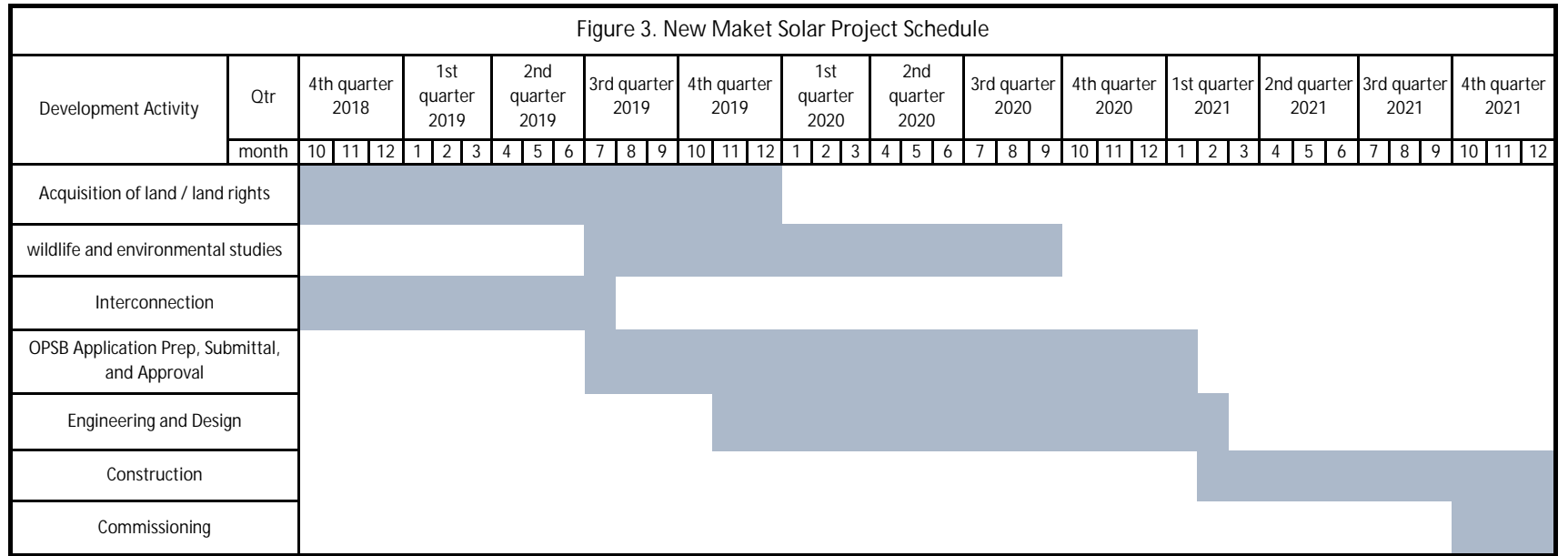


Figure 3. New Maket Solar Project Schedule



Ohio Power Siting Board Application
New Market Solar Farm
Hecate Energy Highland 4 LLC and
Hecate Energy Highland 2, LLC

Figure 4: Map of Study Area

Legend



Site Location



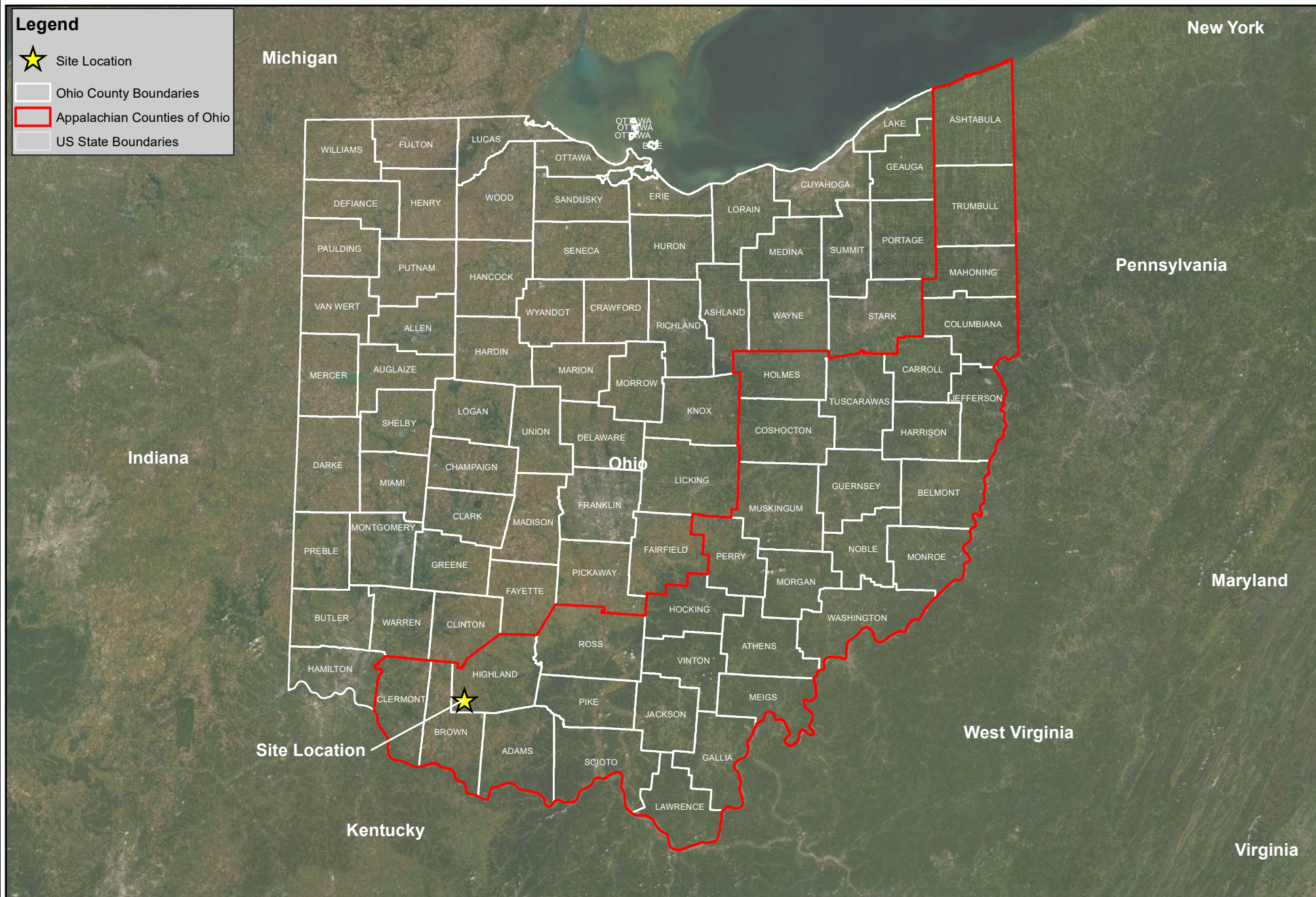
Ohio County Boundaries



Appalachian Counties of Ohio



US State Boundaries



0 25 50 100 Miles

Project No.	N1207163
Drawn By:	MDP
Approved By:	SEW
Date:	8/26/2020

Terracon
Consulting Engineers & Scientists

611 Lunken Park Drive Cincinnati, Ohio 45226
PH: (513) 321-5816 FAX: (513) 321-0294

Map of Study Area

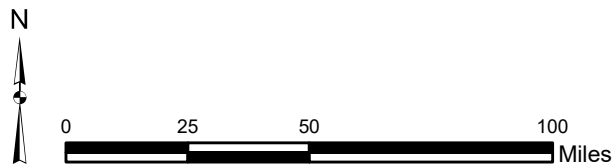
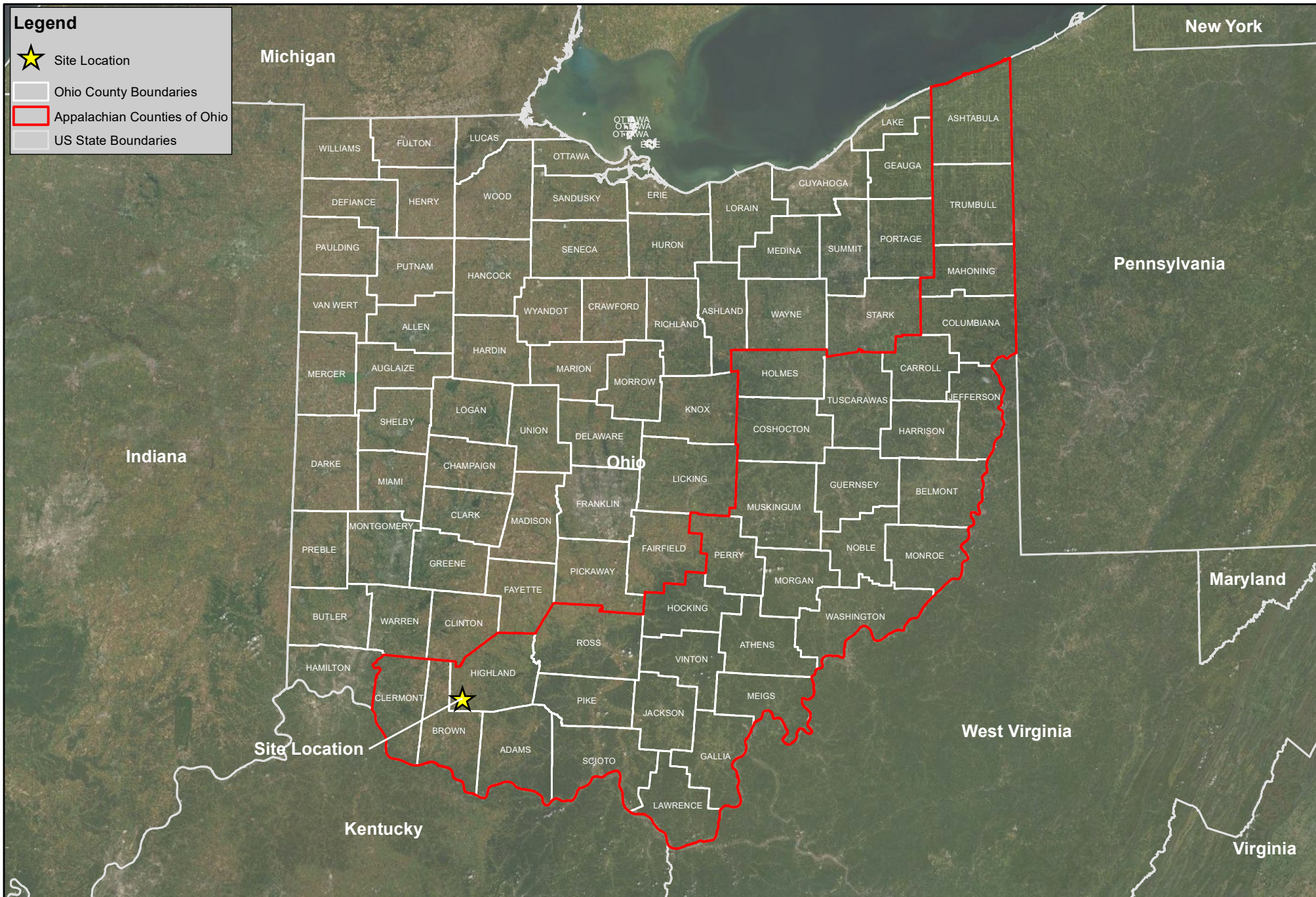
Ohio Power Siting Board Application Figures
Hecate Energy Highland 4 LLC
New Market Solar I
OH 138
Buford, Highland County, Ohio

Figure

4

Legend

- ★ Site Location
- Ohio County Boundaries
- Appalachian Counties of Ohio
- US State Boundaries



Project No.	N1207163
Drawn By:	MDP
Approved By:	SEW
Date:	8/26/2020

Terracon
Consulting Engineers & Scientists

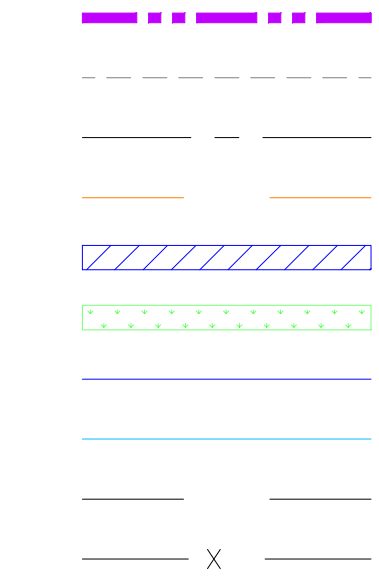
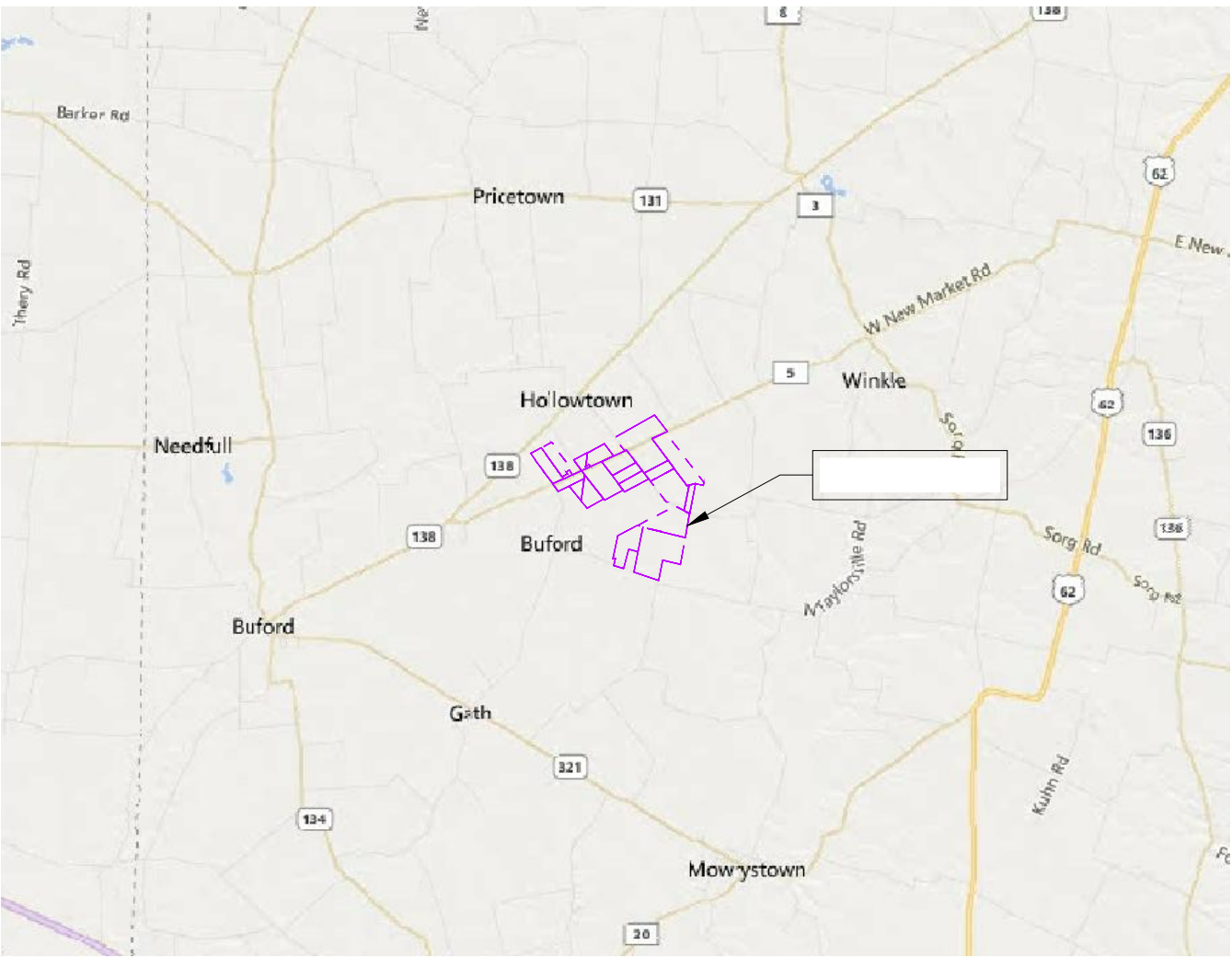
611 Lunken Park Drive Cincinnati, Ohio 45226
PH: (513) 321-5816 FAX: (513) 321-0294

Map of Study Area
Ohio Power Siting Board Application Figures Hecate Energy Highland 2, LLC New Market Solar II OH 138 Buford, Highland County, Ohio

Figure
4

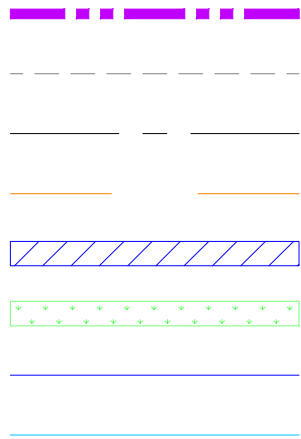
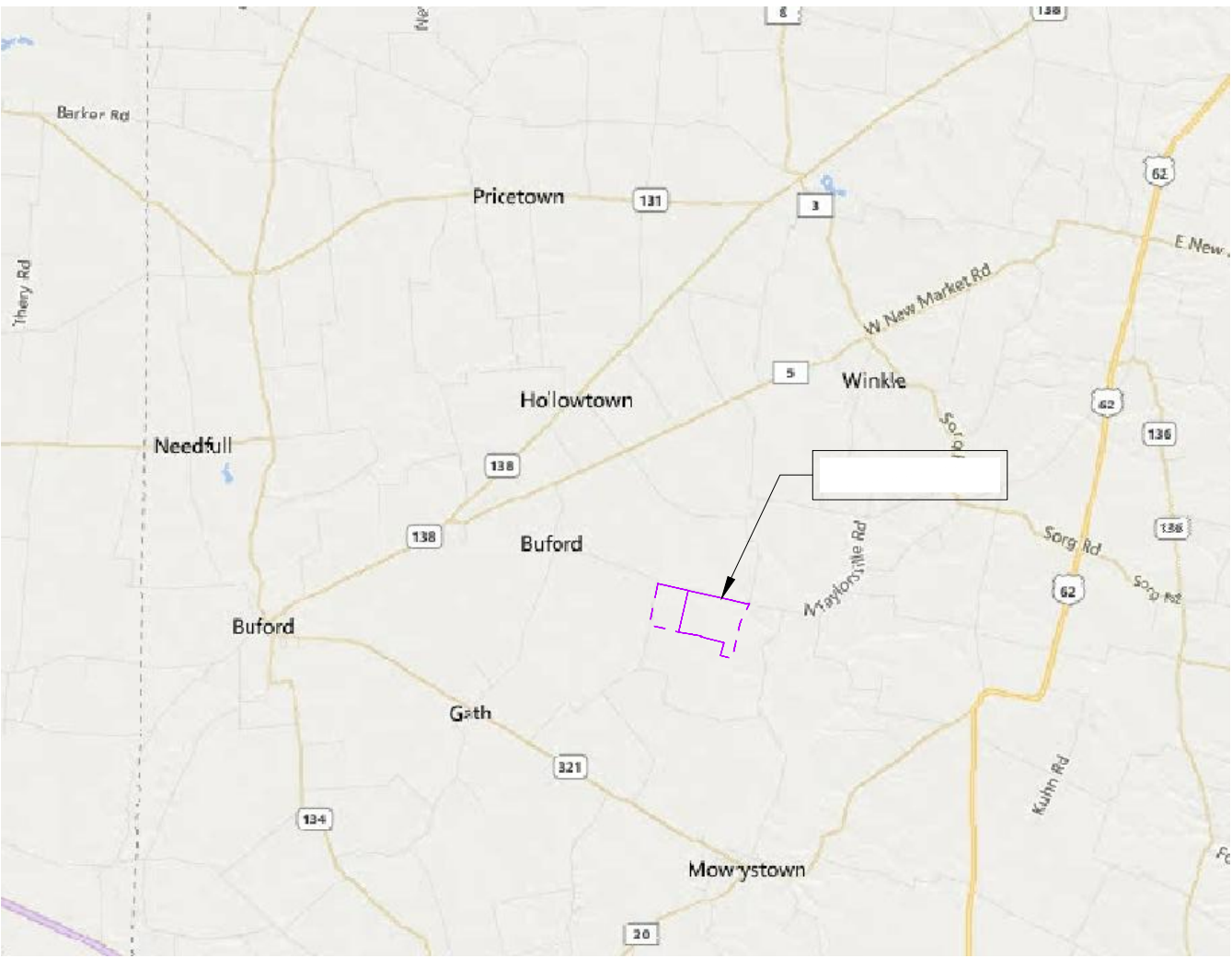
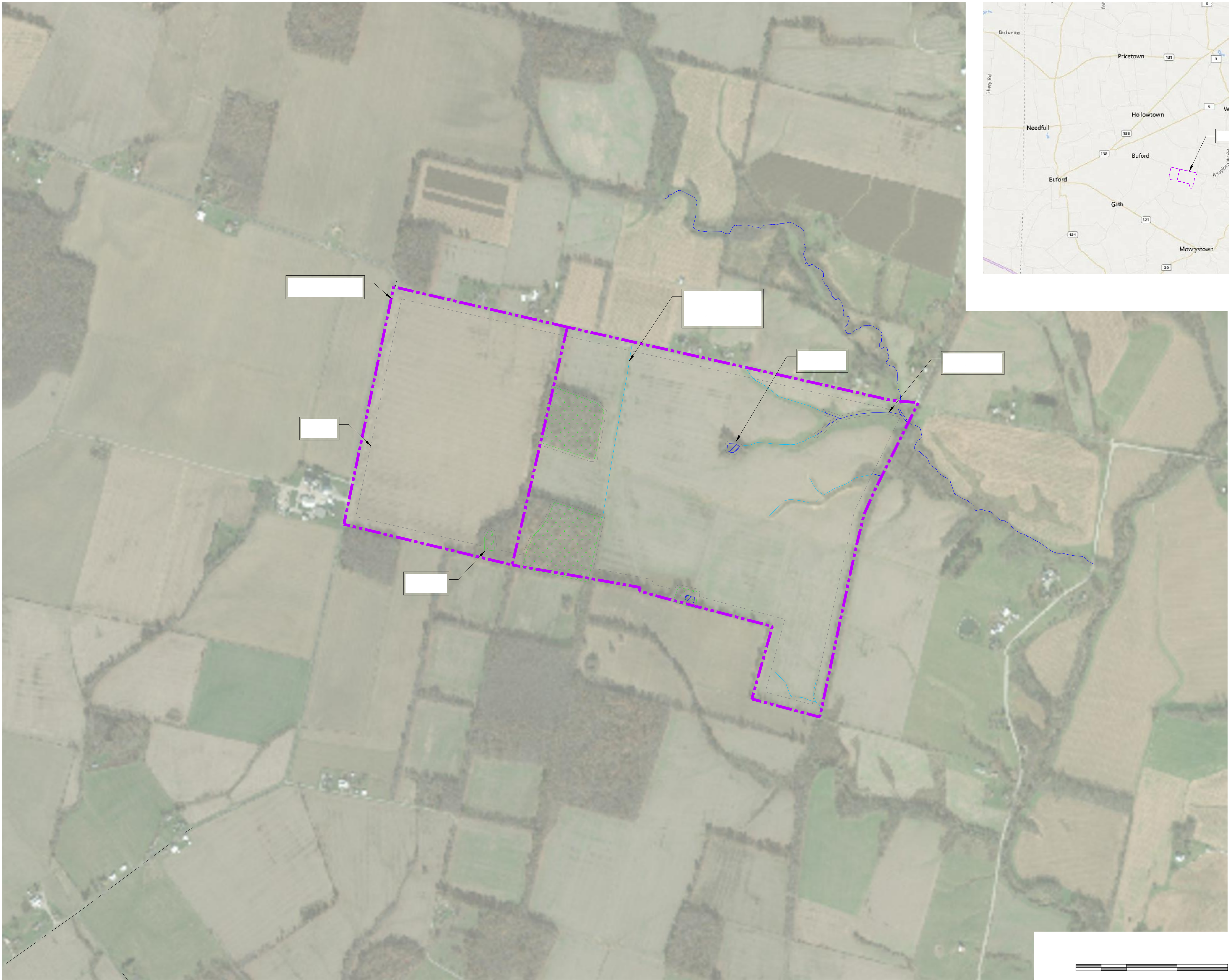
Ohio Power Siting Board Application
New Market Solar Farm
Hecate Energy Highland 4 LLC and
Hecate Energy Highland 2, LLC

Figure 5: Constraints Map



M
MOTT
MACDONALD

 **Hecate Energy**



M
MOTT
MACDONALD



This foregoing document was electronically filed with the Public Utilities

Commission of Ohio Docketing Information System on

9/2/2020 4:24:34 PM

in

Case No(s). 20-1288-EL-BGN

Summary: Exhibit Application Figures (Part 2) electronically filed by Ms. Karen A. Winters on behalf of Hecate Energy Highland 4 LLC