



WETLAND DETERMINATION DATA FORM
Midwest Region

Page 2 of 2

19-2148-GA-BLN
82

Project/Site: Marysville Connector

Wetland ID: Wetland 4

Sample Point: SP09

VEGETATION (Species identified in all uppercase are non-native species.)

Tree Stratum (Plot size: 30 ft radius)

	Species Name	% Cover	Dominant	Ind. Status
1.	--	--	--	--
2.	--	--	--	--
3.	--	--	--	--
4.	--	--	--	--
5.	--	--	--	--
6.	--	--	--	--
7.	--	--	--	--
8.	--	--	--	--
9.	--	--	--	--
10.	--	--	--	--
Total Cover =		0		

Sapling/Shrub Stratum (Plot size: 15 ft radius)

1.	--	--	--	--
2.	--	--	--	--
3.	--	--	--	--
4.	--	--	--	--
5.	--	--	--	--
6.	--	--	--	--
7.	--	--	--	--
8.	--	--	--	--
9.	--	--	--	--
10.	--	--	--	--
Total Cover =		0		

Herb Stratum (Plot size: 5 ft radius)

1.	<i>Phalaris arundinacea</i>	100	Y	FACW
2.	--	--	--	--
3.	--	--	--	--
4.	--	--	--	--
5.	--	--	--	--
6.	--	--	--	--
7.	--	--	--	--
8.	--	--	--	--
9.	--	--	--	--
10.	--	--	--	--
11.	--	--	--	--
12.	--	--	--	--
13.	--	--	--	--
14.	--	--	--	--
15.	--	--	--	--
Total Cover =		100		

Woody Vine Stratum (Plot size: 30 ft radius)

1.	--	--	--	--
2.	--	--	--	--
3.	--	--	--	--
4.	--	--	--	--
5.	--	--	--	--
Total Cover =		0		

Remarks:

Dominance Test Worksheet

Number of Dominant Species that are OBL, FACW, or FAC: 1 (A)

Total Number of Dominant Species Across All Strata: 1 (B)

Percent of Dominant Species That Are OBL, FACW, or FAC: 100% (A/B)

Prevalence Index Worksheet

Total % Cover of:

Multiply by:

OBL spp.	x 1 =	0
FACW spp.	x 2 =	0
FAC spp.	x 3 =	0
FACU spp.	x 4 =	0
UPL spp.	x 5 =	0

Total 0 (A)

Prevalence Index = B/A = NA (B)

Hydrophytic Vegetation Indicators:

- ☐ Yes ☐ No Rapid Test for Hydrophytic Vegetation
☐ Yes ☐ No Dominance Test is > 50%
☐ Yes ☐ No Prevalence Index is ≤ 3.0 *
☐ Yes ☐ No Morphological Adaptations (Explain) *
☐ Yes ☐ No Problem Hydrophytic Vegetation (Explain) *

* Indicators of hydric soil and wetland hydrology must be present, unless disturbed or problematic.

Definitions of Vegetation Strata:

Tree - Woody plants 3 in. (7.6cm) or more in diameter at breast height (DBH), regardless of height.

Sapling/Shrub - Woody plants less than 3 in. DBH and greater than 3.28 ft. tall.

Herb - All herbaceous (non-woody) plants, regardless of size, and woody plants less than 3.28 ft. tall.

Woody Vines - All woody vines greater than 3.28 ft. in height.

Hydrophytic Vegetation Present ☐ Yes ☐ No

Additional Remarks:

This is to certify that the images appearing are an accurate and complete reproduction of a case file document delivered in the regular course of business.
Technician DMm Date Processed 12/20/19

Project/Site: Marysville Connector		Stantec Project #: 193707055		Date: 11/20/19
Applicant: Columbia Gas of Ohio				County: Union
Investigator #1: Michelle Kearns		Investigator #2: Charlie Allen		State: Ohio
Soil Unit: Blg1A1 - Blount silt loam, ground moraine, 0-2% slopes	NW1/WW1 Classification: N/A		Wetland ID: Wetland 4	
Landform: Side slope	Local Relief: Convex			Sample Point: SP10
Slope (%): 3	Latitude: 40.2001	Longitude: -83.30386	Datum: WGS 1984	Community ID: Upland
Are climatic/hydrologic conditions on the site typical for this time of year? (If no, explain in remarks)				Section: N/A
Are Vegetation, Soil, or Hydrology significantly disturbed?		Are normal circumstances present?		Township: N/A
Are Vegetation, Soil, or Hydrology naturally problematic?		Yes No		Range: N/A Dir: N/A

SUMMARY OF FINDINGS

Hydrophytic Vegetation Present?	Yes No	Hydric Soils Present?	Yes No
Wetland Hydrology Present?	Yes No	Is This Sampling Point Within A Wetland?	Yes No
Remarks:			

HYDROLOGY

Wetland Hydrology Indicators (Check here if indicators are not present -):

Primary:

- * A1 - Surface Water
- * A2 - High Water Table
- * A3 - Saturation
- * B1 - Water Marks
- * B2 - Sediment Deposits
- * B3 - Drift Deposits
- * B4 - Algal Mat or Crust
- * B5 - Iron Deposits
- * B7 - Inundation Visible on Aerial Imagery
- * B8 - Sparsely Vegetated Concave Surface
- * B9 - Water-Stained Leaves
- * B13 - Aquatic Fauna
- * B14 - True Aquatic Plants
- * C1 - Hydrogen Sulfide Odor
- * C3 - Oxidized Rhizospheres on Living Roots
- * C4 - Presence of Reduced Iron
- * C6 - Recent Iron Reduction in Tilled Soils
- * C7 - Thin Muck Surface
- * D9 - Gauge or Well Data
- * Other (Explain in Remarks)

Secondary:

- * B6 - Surface Soil Cracks
- * B10 - Drainage Patterns
- * C2 - Dry-Season Water Table
- * C8 - Crayfish Burrows
- * C9 - Saturation Visible on Aerial Imagery
- * D1 - Stunted or Stressed Plants
- * D2 - Geomorphic Position
- * D5 - FAC-Neutral Test

Field Observations:

Surface Water Present?	Yes No	Depth: (in.)	Wetland Hydrology Present? Yes No
Water Table Present?	Yes No	Depth: (in.)	
Saturation Present?	Yes No	Depth: (in.)	

Describe Recorded Data (stream gauge, monitoring well, aerial photos, previous inspections), if available:

N/A

Remarks:

SOILS

Map Unit Name: Blg1A1 - Blount silt loam, ground moraine, 0-2% slopes

Profile Description (Describe to the depth needed to document the indicator or confirm the absence of indicators) (Type: C=Concentration, D=Depletion, RM=Reduced Matrix, CS=Covered/Coated Sand Grains, Location: PL=Pore Lining, M=Matrix)

Top Depth	Bottom Depth	Horizon	Matrix			Redox Features					Texture (e.g. clay, sand, loam)
			Color (Moist)		%	Color (Moist)		%	Type	Location	
0	10	1	10YR	4/2	100	--	--	--	--	--	clay loam
---	---	---	---	---	---	---	---	---	---	---	---
---	---	---	---	---	---	---	---	---	---	---	---
---	---	---	---	---	---	---	---	---	---	---	---
---	---	---	---	---	---	---	---	---	---	---	---
---	---	---	---	---	---	---	---	---	---	---	---
---	---	---	---	---	---	---	---	---	---	---	---
---	---	---	---	---	---	---	---	---	---	---	---
---	---	---	---	---	---	---	---	---	---	---	---
---	---	---	---	---	---	---	---	---	---	---	---
---	---	---	---	---	---	---	---	---	---	---	---

NRCS Hydric Soil Field Indicators (check here if indicators are not present -):

- * A1 - Histosol
- * A2 - Histic Epipedon
- * A3 - Black Histic
- * A4 - Hydrogen Sulfide
- * A5 - Stratified Layers
- * A10 - 2 cm Muck
- * A11 - Depleted Below Dark Surface
- * A12 - Thick Dark Surface
- * S1 - Sandy Muck Mineral
- * S3 - 5 cm Mucky Peat or Peat
- * S4 - Sandy Gleyed Matrix
- * S5 - Sandy Redox
- * S6 - Stripped Matrix
- * F1 - Loamy Muck Mineral
- * F2 - Loamy Gleyed Matrix
- * F3 - Depleted Matrix
- * F6 - Redox Dark Surface
- * F7 - Depleted Dark Surface
- * F8 - Redox Depressions

Indicators for Problematic Soils¹

- * A16 - Coast Prairie Redox
- * S7 - Dark Surface
- * F12 - Iron-Manganese Masses
- * TF12 - Very Shallow Dark Surface
- * Other (Explain in Remarks)

¹ Indicators of hydrophytic vegetation and wetland hydrology must be present, unless disturbed or problematic

Restrictive Layer (If Observed)	Type: Rock	Depth: 10 inches	Hydric Soil Present?	Yes No
---------------------------------	------------	------------------	----------------------	--------

Remarks:



WETLAND DETERMINATION DATA FORM
Midwest Region

Page 2 of 2

Project/Site: Marysville Connector

Wetland ID: Wetland 4

Sample Point: SP10

VEGETATION (Species identified in all uppercase are non-native species.)

Tree Stratum (Plot size: 30 ft radius)

	Species Name	% Cover	Dominant	Ind Status
1.	--	--	--	--
2.	--	--	--	--
3.	--	--	--	--
4.	--	--	--	--
5.	--	--	--	--
6.	--	--	--	--
7.	--	--	--	--
8.	--	--	--	--
9.	--	--	--	--
10.	--	--	--	--
Total Cover =		0		

Sapling/Shrub Stratum (Plot size: 15 ft radius)

1.	--	--	--	--
2.	--	--	--	--
3.	--	--	--	--
4.	--	--	--	--
5.	--	--	--	--
6.	--	--	--	--
7.	--	--	--	--
8.	--	--	--	--
9.	--	--	--	--
10.	--	--	--	--
Total Cover =		0		

Herb Stratum (Plot size: 5 ft radius)

1.	<i>Poa pratensis</i>	90	Y	FAC
2.	<i>Taraxacum officinale</i>	5	N	FACU
3.	<i>Plantago lanceolata</i>	5	N	FACU
4.	--	--	--	--
5.	--	--	--	--
6.	--	--	--	--
7.	--	--	--	--
8.	--	--	--	--
9.	--	--	--	--
10.	--	--	--	--
11.	--	--	--	--
12.	--	--	--	--
13.	--	--	--	--
14.	--	--	--	--
15.	--	--	--	--
Total Cover =		100		

Woody Vine Stratum (Plot size: 30 ft radius)

1.	--	--	--	--
2.	--	--	--	--
3.	--	--	--	--
4.	--	--	--	--
5.	--	--	--	--
Total Cover =		0		

Remarks:

Dominance Test Worksheet

Number of Dominant Species that are OBL, FACW, or FAC: 1 (A)

Total Number of Dominant Species Across All Strata: 1 (B)

Percent of Dominant Species That Are OBL, FACW, or FAC: 100% (A/B)

Prevalence Index Worksheet

Total % Cover of:

Multiply by:

OBL spp.	x 1 =	
FACW spp.	x 2 =	
FAC spp.	x 3 =	
FACU spp.	x 4 =	
UPL spp.	x 5 =	

Total (A) (B)

Prevalence Index = B/A =

Hydrophytic Vegetation Indicators:

- | | | |
|------------------------------|-----------------------------|--|
| <input type="checkbox"/> Yes | <input type="checkbox"/> No | Rapid Test for Hydrophytic Vegetation |
| <input type="checkbox"/> Yes | <input type="checkbox"/> No | Dominance Test is > 50% |
| <input type="checkbox"/> Yes | <input type="checkbox"/> No | Prevalence Index is ≤ 3.0 * |
| <input type="checkbox"/> Yes | <input type="checkbox"/> No | Morphological Adaptations (Explain) * |
| <input type="checkbox"/> Yes | <input type="checkbox"/> No | Problem Hydrophytic Vegetation (Explain) * |

* Indicators of hydric soil and wetland hydrology must be present, unless disturbed or problematic.

Definitions of Vegetation Strata:

Tree - Woody plants 3 in. (7.6cm) or more in diameter at breast height (DBH), regardless of height.

Sapling/Shrub - Woody plants less than 3 in. DBH and greater than 3.28 ft. tall.

Herb - All herbaceous (non-woody) plants, regardless of size, and woody plants less than 3.28 ft. tall.

Woody Vines - All woody vines greater than 3.28 ft. in height.

Hydrophytic Vegetation Present ☐ Yes ☐ No

Additional Remarks:

B.2 ORAM FORMS

Version 5.0	Ohio Rapid Assessment Method for Wetlands 10 Page Form for Wetland Categorization	
	Background Information Scoring Boundary Worksheet Narrative Rating Field Form Quantitative Rating ORAM Summary Worksheet Wetland Categorization Worksheet	Ohio EPA, Division of Surface Water Final: February 1, 2001

Instructions


The investigator is *STRONGLY URGED* to read the Manual for Using the Ohio Rapid Assessment Method for Wetlands for further elaboration and discussion of the questions below prior to using the rating forms.

The Narrative Rating is designed to categorize a wetland or to provide alerts to the Rater based on the presence or possible presence of threatened or endangered species. The presence or proximity of such species is often an indicator of the quality and lack of disturbance of the wetland being evaluated. In addition, it is designed to categorize certain wetlands as very low quality (Category 1) or very high quality (Category 3) regardless of the wetland's score on the Quantitative Rating. In addition, the Narrative Rating also alerts the investigator that a particular wetland *may* be a Category 3 wetland, again, regardless of the wetland's score on the Quantitative Rating.

It is *VERY IMPORTANT* to properly and thoroughly answer each of the questions in the ORAM in order to properly categorize a wetland. To *properly* answer all the questions, the boundaries of the wetland being assessed must be correctly identified. Refer to Scoring Boundary worksheet and the User's Manual for a discussion of how to determine the "scoring boundaries." In some instances, the scoring boundaries may differ from the "jurisdictional boundaries."

Refer to the most recent ORAM Score Calibration Report for the scoring breakpoints between wetland categories. The most recent version of this document is posted on Ohio EPA's Division of Surface Water web page at: <http://www.epa.ohio.gov/dsw/wetlands/WetlandEcologySection.aspx>

Background Information

Name: Angela Sjollema	
Date: 11/20/2019	
Affiliation: Stantec Consulting Services Inc.	
Address: 1500 Lake Shore Drive, Suite 100, Columbus, Ohio 43204	
Phone Number: 614-643-4400	
e-mail address: angela.sjollema@stantec.com	
Name of Wetland: Wetland 1	
Vegetation Communit(ies): PEM	
HGM Class(es): Depression	
Location of Wetland: include map, address, north arrow, landmarks, distances, roads, etc. 	
Lat/Long or UTM Coordinate	40.183979, -83.254306
USGS Quad Name	Marysville and Shawnee Hills Topo Quads
County	Union
Township	
Section and Subsection	
Hydrologic Unit Code	50600011904 (Sugar Run)
Site Visit	11/20/2019
National Wetland Inventory Map	Yes
Ohio Wetland Inventory Map	No
Soil Survey	Union County Soil Survey
Delineation report/map	Figure 4 - Wetland and Waterbody Delineation Report

Name of Wetland: Wetland 1	
Wetland Size (acres, hectares): 1.12 acres	
Sketch: Include north arrow, relationship with other surface waters, vegetation zones, etc.	
Comments, Narrative Discussion, Justification of Category Changes:	
Wetland is fed by three sources: stormwater runoff from Highway 33 and Beecher - Gamble Road, tile drainage from the agricultural fields, and Stream 4.	
Final score : 32	Category: 2

Scoring Boundary Worksheet

INSTRUCTIONS. The initial step in completing the ORAM is to identify the "scoring boundaries" of the wetland being rated. In many instances this determination will be relatively easy and the scoring boundaries will coincide with the "jurisdictional boundaries." For example, the scoring boundary of an isolated cattail marsh located in the middle of a farm field will likely be the same as that wetland's jurisdictional boundaries. In other instances, however, the scoring boundary will not be as easily determined. Wetlands that are small or isolated from other surface waters often form large contiguous areas or heterogeneous complexes of wetland and upland. In separating wetlands for scoring purposes, the hydrologic regime of the wetland is the main criterion that should be used. Boundaries between contiguous or connected wetlands should be established where the volume, flow, or velocity of water moving through the wetland changes significantly. *Areas with a high degree of hydrologic interaction should be scored as a single wetland.* In determining a wetland's scoring boundaries, use the guidelines in the ORAM Manual Section 5.0. In certain instances, it may be difficult to establish the scoring boundary for the wetland being rated. These problem situations include wetlands that form a patchwork on the landscape, wetlands divided by artificial boundaries like property fences, roads, or railroad embankments, wetlands that are contiguous with streams, lakes, or rivers, and estuarine or coastal wetlands. These situations are discussed below, however, it is recommended that Rater contact Ohio EPA, Division of Surface Water, 401/Wetlands Section if there are additional questions or a need for further clarification of the appropriate scoring boundaries of a particular wetland.

Wetland 1

Angela Sjollem

11/20/2019

#	Steps in properly establishing scoring boundaries	done?	not applicable
Step 1	Identify the wetland area of interest. This may be the site of a proposed impact, a reference site, conservation site, etc.	<input checked="" type="checkbox"/>	<input type="checkbox"/>
Step 2	Identify the locations where there is physical evidence that hydrology changes rapidly. Such evidence includes both natural and human-induced changes including, constrictions caused by berms or dikes, points where the water velocity changes rapidly at rapids or falls, points where significant inflows occur at the confluence of rivers, or other factors that may restrict hydrologic interaction between the wetlands or parts of a single wetland.	<input checked="" type="checkbox"/>	<input type="checkbox"/>
Step 3	Delineate the boundary of the wetland to be rated such that all areas of interest that are contiguous to and within the areas where the hydrology does not change significantly, i.e. areas that have a high degree of hydrologic interaction are included within the scoring boundary.	<input checked="" type="checkbox"/>	<input type="checkbox"/>
Step 4	Determine if artificial boundaries, such as property lines, state lines, roads, railroad embankments, etc., are present. These should not be used to establish scoring boundaries unless they coincide with areas where the hydrologic regime changes.	<input type="checkbox"/>	<input checked="" type="checkbox"/>
Step 5	In all instances, the Rater may enlarge the minimum scoring boundaries discussed here to score together wetlands that could be scored separately.	<input checked="" type="checkbox"/>	<input type="checkbox"/>
Step 6	Consult ORAM Manual Section 5.0 for how to establish scoring boundaries for wetlands that form a patchwork on the landscape, divided by artificial boundaries, contiguous to streams, lakes or rivers, or for dual classifications.	<input checked="" type="checkbox"/>	<input type="checkbox"/>

End of Scoring Boundary Determination. Begin Narrative Rating on next page.

Narrative Rating

INSTRUCTIONS. Answer each of the following questions. Questions 1, 2, 3 and 4 should be answered based on information obtained from the site visit or the literature *and* by submitting a Data Services Request to the Ohio Department of Natural Resources, Division of Natural Areas and Preserves, Natural Heritage Data Services, 1889 Fountain Square Court, Building F-1, Columbus, Ohio 43224, 614-265-6453 (phone), 614-265-3096 (fax), <http://www.dnr.state.oh.us/dnap>. The remaining questions are designed to be answered primarily by the results of the site visit. Refer to the User's Manual for descriptions of these wetland types. Note: "Critical habitat" is legally defined in the Endangered Species Act and is the geographic area containing physical or biological features essential to the conservation of a listed species or as an area that may require special management considerations or protection. The Rater should contact the Region 3 Headquarters or the Columbus Ecological Services Office for updates as to whether critical habitat has been designated for other federally listed threatened or endangered species. "Documented" means the wetland is listed in the appropriate State of Ohio database.

Wetland 1

Angela Sjollema

11/20/2019

#	Question	Circle one	
1	Critical Habitat. Is the wetland in a township, section, or subsection of a United States Geological Survey 7.5 minute Quadrangle that has been designated by the U.S. Fish and Wildlife Service as "critical habitat" for any threatened or endangered plant or animal species? Note: as of January 1, 2001, of the federally listed endangered or threatened species which can be found in Ohio, the Indiana Bat has had critical habitat designated (50 CFR 17.95(a)) and the piping plover has had critical habitat proposed (65 FR 41812 July 6, 2000).	YES <input type="checkbox"/> Wetland should be evaluated for possible Category 3 status Go to Question 2	NO <input checked="" type="checkbox"/> Go to Question 2
2	Threatened or Endangered Species. Is the wetland known to contain an individual of, or documented occurrences of federal or state-listed threatened or endangered plant or animal species?	YES <input type="checkbox"/> Wetland is a Category 3 wetland. Go to Question 3	NO <input checked="" type="checkbox"/> Go to Question 3
3	Documented High Quality Wetland. Is the wetland on record in Natural Heritage Database as a high quality wetland?	YES <input type="checkbox"/> Wetland is a Category 3 wetland Go to Question 4	NO <input checked="" type="checkbox"/> Go to Question 4
4	Significant Breeding or Concentration Area. Does the wetland contain documented regionally significant breeding or nonbreeding waterfowl, neotropical songbird, or shorebird concentration areas?	YES <input type="checkbox"/> Wetland is a Category 3 wetland Go to Question 5	NO <input checked="" type="checkbox"/> Go to Question 5
5	Category 1 Wetlands. Is the wetland less than 0.5 hectares (1 acre) in size and hydrologically isolated and either 1) comprised of vegetation that is dominated (greater than eighty per cent areal cover) by <i>Phalaris arundinacea</i> , <i>Lythrum salicaria</i> , or <i>Phragmites australis</i> , or 2) an acidic pond created or excavated on mined lands that has little or no vegetation?	YES <input type="checkbox"/> Wetland is a Category 1 wetland Go to Question 6	NO <input checked="" type="checkbox"/> Go to Question 6
6	Bogs. Is the wetland a peat-accumulating wetland that 1) has no significant inflows or outflows, 2) supports acidophilic mosses, particularly <i>Sphagnum</i> spp., 3) the acidophilic mosses have >30% cover, 4) at least one species from Table 1 is present, and 5) the cover of invasive species (see Table 1) is <25%?	YES <input type="checkbox"/> Wetland is a Category 3 wetland Go to Question 7	NO <input checked="" type="checkbox"/> Go to Question 7
7	Fens. Is the wetland a carbon accumulating (peat, muck) wetland that is saturated during most of the year, primarily by a discharge of free flowing, mineral rich, ground water with a circumneutral pH (5.5-9.0) and with one or more plant species listed in Table 1 and the cover of invasive species listed in Table 1 is <25%?	YES <input type="checkbox"/> Wetland is a Category 3 wetland Go to Question 8a	NO <input checked="" type="checkbox"/> Go to Question 8a
8a	"Old Growth Forest." Is the wetland a forested wetland and is the forest characterized by, but not limited to, the following characteristics: overstory canopy trees of great age (exceeding at least 50% of a projected maximum attainable age for a species); little or no evidence of human-caused understory disturbance during the past 80 to 100 years; an all-aged structure and multilayered canopies; aggregations of canopy trees interspersed with canopy gaps; and significant numbers of standing dead snags and downed logs?	YES <input type="checkbox"/> Wetland is a Category 3 wetland. Go to Question 8b	NO <input checked="" type="checkbox"/> Go to Question 8b

8b	Mature forested wetlands. Is the wetland a forested wetland with 50% or more of the cover of upper forest canopy consisting of deciduous trees with large diameters at breast height (dbh), generally diameters greater than 45cm (17.7in) dbh?	YES <input type="checkbox"/> Wetland should be evaluated for possible Category 3 status. Go to Question 9a	NO <input checked="" type="checkbox"/> Go to Question 9a
9a	Lake Erie coastal and tributary wetlands. Is the wetland located at an elevation less than 575 feet on the USGS map, adjacent to this elevation, or along a tributary to Lake Erie that is accessible to fish?	YES <input type="checkbox"/> Go to Question 9b	NO <input checked="" type="checkbox"/> Go to Question 10
9b	Does the wetland's hydrology result from measures designed to prevent erosion and the loss of aquatic plants, i.e. the wetland is partially hydrologically restricted from Lake Erie due to lakeward or landward dikes or other hydrological controls?	YES <input type="checkbox"/> Wetland should be evaluated for possible Category 3 status Go to Question 10	NO <input type="checkbox"/> Go to Question 9c
9c	Are Lake Erie water levels the wetland's primary hydrological influence, i.e. the wetland is hydrologically unrestricted (no lakeward or upland border alterations), or the wetland can be characterized as an "estuarine" wetland with lake and river influenced hydrology. These include sandbar deposition wetlands, estuarine wetlands, river mouth wetlands, or those dominated by submersed aquatic vegetation.	YES <input type="checkbox"/> Go to Question 9d	NO <input type="checkbox"/> Go to Question 10
9d	Does the wetland have a predominance of native species within its vegetation communities, although non-native or disturbance tolerant native species can also be present?	YES <input type="checkbox"/> Wetland is a Category 3 wetland Go to Question 10	NO <input type="checkbox"/> Go to Question 9e
9e	Does the wetland have a predominance of non-native or disturbance tolerant native plant species within its vegetation communities?	YES <input type="checkbox"/> Wetland should be evaluated for possible Category 3 status Go to Question 10	NO <input type="checkbox"/> Go to Question 10
10	Lake Plain Sand Prairies (Oak Openings) Is the wetland located in Lucas, Fulton, Henry, or Wood Counties and can the wetland be characterized by the following description: the wetland has a sandy substrate with interspersed organic matter, a water table often within several inches of the surface, and often with a dominance of the graminaceous vegetation listed in Table 1 (woody species may also be present). The Ohio Department of Natural Resources Division of Natural Areas and Preserves can provide assistance in confirming this type of wetland and its quality.	YES <input type="checkbox"/> Wetland is a Category 3 wetland. Go to Question 11	NO <input checked="" type="checkbox"/> Go to Question 11
11	Relict Wet Prairies. Is the wetland a relict wet prairie community dominated by some or all of the species in Table 1. Extensive prairies were formerly located in the Darby Plains (Madison and Union Counties), Sandusky Plains (Wyandot, Crawford, and Marion Counties), northwest Ohio (e.g. Erie, Huron, Lucas, Wood Counties), and portions of western Ohio Counties (e.g. Darke, Mercer, Miami, Montgomery, Van Wert etc.).	YES <input type="checkbox"/> Wetland should be evaluated for possible Category 3 status Complete Quantitative Rating	NO <input checked="" type="checkbox"/> Complete Quantitative Rating

Table 1. Characteristic plant species.

invasive/exotic spp	fen species	bog species	Oak Opening species	wet prairie species
<i>Lythrum salicaria</i>	<i>Zygadenus elegans</i> var. <i>glaucus</i>	<i>Calla palustris</i>	<i>Carex cryptolepis</i>	<i>Calamagrostis canadensis</i>
<i>Myriophyllum spicatum</i>	<i>Cacalia plantaginea</i>	<i>Carex atlantica</i> var. <i>capillacea</i>	<i>Carex lasiocarpa</i>	<i>Calamagrostis stricta</i>
<i>Najas minor</i>	<i>Carex flava</i>	<i>Carex echinata</i>	<i>Carex stricta</i>	<i>Carex atherodes</i>
<i>Phalaris arundinacea</i>	<i>Carex sterilis</i>	<i>Carex oligosperma</i>	<i>Cladium mariscoides</i>	<i>Carex buxbaumii</i>
<i>Phragmites australis</i>	<i>Carex stricta</i>	<i>Carex trisperma</i>	<i>Calamagrostis stricta</i>	<i>Carex pellita</i>
<i>Potamogeton crispus</i>	<i>Deschampsia caespitosa</i>	<i>Chamaedaphne calyculata</i>	<i>Calamagrostis canadensis</i>	<i>Carex sartwellii</i>
<i>Ranunculus ficaria</i>	<i>Eleocharis rostellata</i>	<i>Decodon verticillatus</i>	<i>Quercus palustris</i>	<i>Gentiana andrewsii</i>
<i>Rhamnus frangula</i>	<i>Eriophorum viridicarinatum</i>	<i>Eriophorum virginicum</i>		<i>Helianthus grosseserratus</i>
<i>Typha angustifolia</i>	<i>Gentianopsis</i> spp.	<i>Larix laricina</i>		<i>Liatris spicata</i>
<i>Typha xglauca</i>	<i>Lobelia kalmii</i>	<i>Nemopanthus mucronatus</i>		<i>Lysimachia quadriflora</i>
	<i>Parnassia glauca</i>	<i>Scheuchzeria palustris</i>		<i>Lythrum alatum</i>
	<i>Potentilla fruticosa</i>	<i>Sphagnum</i> spp.		<i>Pycnanthemum virginianum</i>
	<i>Rhamnus alnifolia</i>	<i>Vaccinium macrocarpon</i>		<i>Silphium terebinthinaceum</i>
	<i>Rhynchospora capillacea</i>	<i>Vaccinium corymbosum</i>		<i>Sorghastrum nutans</i>
	<i>Salix candida</i>	<i>Vaccinium oxycoccos</i>		<i>Spartina pectinata</i>
	<i>Salix myricoides</i>	<i>Woodwardia virginica</i>		<i>Solidago riddellii</i>
	<i>Salix serissima</i>	<i>Xyris difformis</i>		
	<i>Solidago ohioensis</i>			
	<i>Tofieldia glutinosa</i>			
	<i>Triglochin maritimum</i>			
	<i>Triglochin palustre</i>			

End of Narrative Rating. Begin Quantitative Rating on next page.

Site: Wetland 1

Rater(s): Angela Sjollesma

Date: 11/20/2019

2	2
max 6 pts.	subtotal

Metric 1. Wetland Area (size).

Select one size class and assign score.

- ☐ >50 acres (>20.2ha) (6 pts)
- ☐ 25 to <50 acres (10.1 to <20.2ha) (5 pts)
- ☐ 10 to <25 acres (4 to <10.1ha) (4 pts)
- ☐ 3 to <10 acres (1.2 to <4ha) (3 pts)
- ☒ 0.3 to <3 acres (0.12 to <1.2ha) (2pts)
- ☐ 0.1 to <0.3 acres (0.04 to <0.12ha) (1 pt)
- ☐ <0.1 acres (0.04ha) (0 pts)

1	3
max 14 pts.	subtotal

Metric 2. Upland buffers and surrounding land use.

2a. Calculate average buffer width. Select only one and assign score. Do not double check.

- ☐ WIDE. Buffers average 50m (164ft) or more around wetland perimeter (7)
- ☐ MEDIUM. Buffers average 25m to <50m (82 to <164ft) around wetland perimeter (4)
- ☐ NARROW. Buffers average 10m to <25m (32ft to <82ft) around wetland perimeter (1)
- ☒ VERY NARROW. Buffers average <10m (<32ft) around wetland perimeter (0)

2b. Intensity of surrounding land use. Select one or double check and average.

- ☐ VERY LOW. 2nd growth or older forest, prairie, savannah, wildlife area, etc. (7)
- ☐ LOW. Old field (>10 years), shrub land, young second growth forest. (5)
- ☐ MODERATELY HIGH. Residential, fenced pasture, park, conservation tillage, new fallow field. (3)
- ☒ HIGH. Urban, industrial, open pasture, row cropping, mining, construction. (1)

17	20
max 30 pts.	subtotal

Metric 3. Hydrology.

3a. Sources of Water. Score all that apply.

- ☐ High pH groundwater (5)
- ☐ Other groundwater (3)
- ☒ Precipitation (1)
- ☒ Seasonal/Intermittent surface water (3)
- ☒ Perennial surface water (lake or stream) (5)

3c. Maximum water depth. Select only one and assign score.

- ☐ >0.7 (27.6in) (3)
- ☐ 0.4 to 0.7m (15.7 to 27.6in) (2)
- ☒ <0.4m (<15.7in) (1)

3e. Modifications to natural hydrologic regime. Score one or double check and average.

- ☐ None or none apparent (12)
- ☐ Recovered (7)
- ☒ Recovering (3)
- ☐ Recent or no recovery (1)

3b. Connectivity. Score all that apply.

- ☐ 100 year floodplain (1)
- ☒ Between stream/lake and other human use (1)
- ☒ Part of wetland/upland (e.g. forest), complex (1)
- ☐ Part of riparian or upland corridor (1)

3d. Duration inundation/saturation. Score one or dbl check.

- ☐ Semi- to permanently inundated/saturated (4)
- ☐ Regularly inundated/saturated (3)
- ☒ Seasonally inundated (2)
- ☐ Seasonally saturated in upper 30cm (12in) (1)

Check all disturbances observed	
<input checked="" type="checkbox"/> ditch	<input type="checkbox"/> point source (nonstormwater)
<input checked="" type="checkbox"/> tile	<input type="checkbox"/> filling/grading
<input type="checkbox"/> dike	<input type="checkbox"/> road bed/RR track
<input type="checkbox"/> weir	<input type="checkbox"/> dredging
<input checked="" type="checkbox"/> stormwater input	<input type="checkbox"/> other _____

15	35
max 20 pts.	subtotal

Metric 4. Habitat Alteration and Development.

4a. Substrate disturbance. Score one or double check and average.

- ☒ None or none apparent (4)
- ☐ Recovered (3)
- ☐ Recovering (2)
- ☐ Recent or no recovery (1)

4b. Habitat development. Select only one and assign score.

- ☐ Excellent (7)
- ☐ Very good (6)
- ☐ Good (5)
- ☐ Moderately good (4)
- ☐ Fair (3)
- ☒ Poor to fair (2)
- ☐ Poor (1)

4c. Habitat alteration. Score one or double check and average.

- ☒ None or none apparent (9)
- ☐ Recovered (6)
- ☐ Recovering (3)
- ☐ Recent or no recovery (1)

Check all disturbances observed	
<input type="checkbox"/> mowing	<input type="checkbox"/> shrub/sapling removal
<input type="checkbox"/> grazing	<input type="checkbox"/> herbaceous/aquatic bed removal
<input type="checkbox"/> clearcutting	<input type="checkbox"/> sedimentation
<input type="checkbox"/> selective cutting	<input type="checkbox"/> dredging
<input type="checkbox"/> woody debris removal	<input type="checkbox"/> farming
<input type="checkbox"/> toxic pollutants	<input type="checkbox"/> nutrient enrichment

35

subtotal this page

last revised 1 February 2001 jjm

Site: Wetland 1	Rater(s): Angela Sjollem	Date: 11/20/2019
------------------------	---------------------------------	-------------------------

35

subtotal first page

0	35
max 10 pts.	subtotal

Metric 5. Special Wetlands.

Check all that apply and score as indicated.

- ☐ Bog (10)
- ☐ Fen (10)
- ☐ Old growth forest (10)
- ☐ Mature forested wetland (5)
- ☐ Lake Erie coastal/tributary wetland-unrestricted hydrology (10)
- ☐ Lake Erie coastal/tributary wetland-restricted hydrology (5)
- ☐ Lake Plain Sand Prairies (Oak Openings) (10)
- ☐ Relict Wet Prairies (10)
- ☐ Known occurrence state/federal threatened or endangered species (10)
- ☐ Significant migratory songbird/water fowl habitat or usage (10)
- ☐ Category 1 Wetland. See Question 1 Qualitative Rating (-10)

-3	32
max 20 pts.	subtotal

Metric 6. Plant communities, interspersions, microtopography.

6a. Wetland Vegetation Communities.

Score all present using 0 to 3 scale.

- ☐ Aquatic bed
- ☒ 1 Emergent
- ☐ Shrub
- ☐ Forest
- ☐ Mudflats
- ☐ Open water
- ☐ Other _____

6b. horizontal (plan view) Interspersion.

Select only one.

- ☐ High (5)
- ☐ Moderately high(4)
- ☐ Moderate (3)
- ☐ Moderately low (2)
- ☒ Low (1)
- ☐ None (0)

6c. Coverage of invasive plants. Refer to Table 1 ORAM long form for list. Add or deduct points for coverage

- ☒ Extensive >75% cover (-5)
- ☐ Moderate 25-75% cover (-3)
- ☐ Sparse 5-25% cover (-1)
- ☐ Nearly absent <5% cover (0)
- ☐ Absent (1)

6d. Microtopography.

Score all present using 0 to 3 scale.

- ☐ 0 Vegetated hummocks/tussucks
- ☐ 0 Coarse woody debris >15cm (6in)
- ☐ 0 Standing dead >25cm (10in) dbh
- ☐ 0 Amphibian breeding pools

Vegetation Community Cover Scale

0	Absent or comprises <0.1ha (0.2471 acres) contiguous area
1	Present and either comprises small part of wetland's vegetation and is of moderate quality, or comprises a significant part but is of low quality
2	Present and either comprises significant part of wetland's vegetation and is of moderate quality or comprises a small part and is of high quality
3	Present and comprises significant part, or more, of wetland's vegetation and is of high quality

Narrative Description of Vegetation Quality

low	Low spp diversity and/or predominance of nonnative or disturbance tolerant native species
mod	Native spp are dominant component of the vegetation, although nonnative and/or disturbance tolerant native spp can also be present, and species diversity moderate to moderately high, but generally w/o presence of rare threatened or endangered spp
high	A predominance of native species, with nonnative spp and/or disturbance tolerant native spp absent or virtually absent, and high spp diversity and often, but not always, the presence of rare, threatened, or endangered spp

Mudflat and Open Water Class Quality

0	Absent <0.1ha (0.247 acres)
1	Low 0.1 to <1ha (0.247 to 2.47 acres)
2	Moderate 1 to <4ha (2.47 to 9.88 acres)
3	High 4ha (9.88 acres) or more

Microtopography Cover Scale

0	Absent
1	Present very small amounts or if more common of marginal quality
2	Present in moderate amounts, but not of highest quality or in small amounts of highest quality
3	Present in moderate or greater amounts and of highest quality

32

End of Quantitative Rating. Complete Categorization Worksheets.

ORAM Summary Worksheet

Wetland 1

Angela Sjollem

11/20/2019

		circle answer or insert score	Result
Narrative Rating	Question 1. Critical Habitat	NO	If yes, Category 3.
	Question 2. Threatened or Endangered Species	NO	If yes, Category 3.
	Question 3. High Quality Natural Wetland	NO	If yes, Category 3.
	Question 4. Significant bird habitat	NO	If yes, Category 3.
	Question 5. Category 1 Wetlands	NO	If yes, Category 1.
	Question 6. Bogs	NO	If yes, Category 3.
	Question 7. Fens	NO	If yes, Category 3.
	Question 8a. Old Growth Forest	NO	If yes, Category 3.
	Question 8b. Mature Forested Wetland	NO	If yes, evaluate for Category 3; may also be 1 or 2.
	Question 9b. Lake Erie Wetlands - Restricted	NO	If yes, evaluate for Category 3; may also be 1 or 2.
	Question 9d. Lake Erie Wetlands - Unrestricted with native plants	NO	If yes, Category 3
	Question 9e. Lake Erie Wetlands - Unrestricted with invasive plants	NO	If yes, evaluate for Category 3; may also be 1 or 2.
Quantitative Rating	Question 10. Oak Openings	NO	If yes, Category 3
	Question 11. Relict Wet Prairies	NO	If yes, evaluate for Category 3; may also be 1 or 2.
	Metric 1. Size	2	
	Metric 2. Buffers and surrounding land use	1	
	Metric 3. Hydrology	17	
	Metric 4. Habitat	15	
	Metric 5. Special Wetland Communities	0	
	Metric 6. Plant communities, interspersed, microtopography	-3	
	TOTAL SCORE	32	Category based on score breakpoints Category 2

Complete Wetland Categorization Worksheet.

Wetland Categorization Worksheet

Choices	Circle one		Evaluation of Categorization Result of ORAM
Did you answer "Yes" to any of the following questions: Narrative Rating Nos. 2, 3, 4, 6, 7, 8a, 9d, 10	YES <input type="checkbox"/> Wetland is categorized as a Category 3 wetland	NO <input checked="" type="checkbox"/>	Is quantitative rating score <i>less</i> than the Category 2 scoring threshold (<i>excluding</i> gray zone)? If yes, reevaluate the category of the wetland using the narrative criteria in OAC Rule 3745-1-54(C) and biological and/or functional assessments to determine if the wetland has been over-categorized by the ORAM
Did you answer "Yes" to any of the following questions: Narrative Rating Nos. 1, 8b, 9b, 9e, 11	YES <input type="checkbox"/> Wetland should be evaluated for possible Category 3 status	NO <input checked="" type="checkbox"/>	Evaluate the wetland using the 1) narrative criteria in OAC Rule 3745-1-54(C) and 2) the quantitative rating score. If the wetland is determined to be a Category 3 wetland using either of these, it should be categorized as a Category 3 wetland. Detailed biological and/or functional assessments may also be used to determine the wetland's category.
Did you answer "Yes" to Narrative Rating No. 5	YES <input type="checkbox"/> Wetland is categorized as a Category 1 wetland	NO <input checked="" type="checkbox"/>	Is quantitative rating score <i>greater</i> than the Category 2 scoring threshold (<i>including</i> any gray zone)? If yes, reevaluate the category of the wetland using the narrative criteria in OAC Rule 3745-1-54(C) and biological and/or functional assessments to determine if the wetland has been under-categorized by the ORAM
Does the quantitative score fall within the scoring range of a Category 1, 2, or 3 wetland?	YES <input type="checkbox"/> Wetland is assigned to the appropriate category based on the scoring range	NO <input checked="" type="checkbox"/>	If the score of the wetland is located within the scoring range for a particular category, the wetland should be assigned to that category. In all instances however, the narrative criteria described in OAC Rule 3745-1-54(C) can be used to clarify or change a categorization based on a quantitative score.
Does the quantitative score fall with the "gray zone" for Category 1 or 2 or Category 2 or 3 wetlands?	YES <input checked="" type="checkbox"/> Wetland is assigned to the higher of the two categories or assigned to a category based on detailed assessments and the narrative criteria	NO <input type="checkbox"/>	Rater has the option of assigning the wetland to the higher of the two categories or to assign a category based on the results of a nonrapid wetland assessment method, e.g. functional assessment, biological assessment, etc. and a consideration of the narrative criteria in OAC rule 3745-1-54(C).
Does the wetland otherwise exhibit <i>moderate</i> OR <i>superior</i> hydrologic OR habitat, OR recreational functions AND the wetland was <i>not</i> categorized as a Category 2 wetland (in the case of moderate functions) or a Category 3 wetland (in the case of superior functions) by this method?	YES <input type="checkbox"/> Wetland was undercategorized by this method. A written justification for recategorization should be provided on Background Information Form	NO <input checked="" type="checkbox"/> Wetland is assigned to category as determined by the ORAM.	A wetland may be undercategorized using this method, but still exhibit one or more superior functions, e.g. a wetland's biotic communities may be degraded by human activities, but the wetland may still exhibit superior hydrologic functions because of its type, landscape position, size, local or regional significance, etc. In this circumstance, the narrative criteria in OAC Rule 3745-1-54(C)(2) and (3) are controlling, and the under-categorization should be corrected. A written justification with supporting reasons or information for this determination should be provided.

Final Category

Choose one	Category 1	Category 2	Category 3
Category 2	<input type="checkbox"/>	<input checked="" type="checkbox"/>	<input type="checkbox"/>

End of Ohio Rapid Assessment Method for Wetlands.

Version 5.0	Ohio Rapid Assessment Method for Wetlands 10 Page Form for Wetland Categorization	
	Background Information Scoring Boundary Worksheet Narrative Rating Field Form Quantitative Rating ORAM Summary Worksheet Wetland Categorization Worksheet	Ohio EPA, Division of Surface Water Final: February 1, 2001

Instructions


The investigator is *STRONGLY URGED* to read the Manual for Using the Ohio Rapid Assessment Method for Wetlands for further elaboration and discussion of the questions below prior to using the rating forms.


The Narrative Rating is designed to categorize a wetland or to provide alerts to the Rater based on the presence or possible presence of threatened or endangered species. The presence or proximity of such species is often an indicator of the quality and lack of disturbance of the wetland being evaluated. In addition, it is designed to categorize certain wetlands as very low quality (Category 1) or very high quality (Category 3) regardless of the wetland's score on the Quantitative Rating. In addition, the Narrative Rating also alerts the investigator that a particular wetland *may* be a Category 3 wetland, again, regardless of the wetland's score on the Quantitative Rating.

It is *VERY IMPORTANT* to properly and thoroughly answer each of the questions in the ORAM in order to properly categorize a wetland. To *properly* answer all the questions, the boundaries of the wetland being assessed must be correctly identified. Refer to Scoring Boundary worksheet and the User's Manual for a discussion of how to determine the "scoring boundaries." In some instances, the scoring boundaries may differ from the "jurisdictional boundaries."

Refer to the most recent ORAM Score Calibration Report for the scoring breakpoints between wetland categories. The most recent version of this document is posted on Ohio EPA's Division of Surface Water web page at: <http://www.epa.ohio.gov/dsw/wetlands/WetlandEcologySection.aspx>

Background Information

Name: Michelle Kearns	
Date: 11/20/2019	
Affiliation: Stantec Consulting Services Inc.	
Address: 1500 Lake Shore Drive, Suite 100, Columbus, Ohio 43204	
Phone Number: 614-486-4383	
e-mail address: michelle.kearns@stantec.com	
Name of Wetland: Wetland 2	
Vegetation Community(ies): PEM	
HGM Class(es): Depression	
Location of Wetland: include map, address, north arrow, landmarks, distances, roads, etc. 	
Lat/Long or UTM Coordinate	40.196261, -83.29241
USGS Quad Name	Marysville Topo Quad
County	Union
Township	
Section and Subsection	
Hydrologic Unit Code	50600010604 (Lower Mill Creek)
Site Visit	11/20/2019
National Wetland Inventory Map	Yes
Ohio Wetland Inventory Map	No
Soil Survey	Union County Soil Survey
Delineation report/map	Figure 4 - Wetland and Waterbody Delineation Report

Name of Wetland: Wetland 2	
Wetland Size (acres, hectares): 0.10 acres	
Sketch: Include north arrow, relationship with other surface waters, vegetation zones, etc.	
	
Comments, Narrative Discussion, Justification of Category Changes:	
Final score : 25	Category: 1

Scoring Boundary Worksheet

INSTRUCTIONS. The initial step in completing the ORAM is to identify the "scoring boundaries" of the wetland being rated. In many instances this determination will be relatively easy and the scoring boundaries will coincide with the "jurisdictional boundaries." For example, the scoring boundary of an isolated cattail marsh located in the middle of a farm field will likely be the same as that wetland's jurisdictional boundaries. In other instances, however, the scoring boundary will not be as easily determined. Wetlands that are small or isolated from other surface waters often form large contiguous areas or heterogeneous complexes of wetland and upland. In separating wetlands for scoring purposes, the hydrologic regime of the wetland is the main criterion that should be used. Boundaries between contiguous or connected wetlands should be established where the volume, flow, or velocity of water moving through the wetland changes significantly. *Areas with a high degree of hydrologic interaction should be scored as a single wetland.* In determining a wetland's scoring boundaries, use the guidelines in the ORAM Manual Section 5.0. In certain instances, it may be difficult to establish the scoring boundary for the wetland being rated. These problem situations include wetlands that form a patchwork on the landscape, wetlands divided by artificial boundaries like property fences, roads, or railroad embankments, wetlands that are contiguous with streams, lakes, or rivers, and estuarine or coastal wetlands. These situations are discussed below, however, it is recommended that Rater contact Ohio EPA, Division of Surface Water, 401/Wetlands Section if there are additional questions or a need for further clarification of the appropriate scoring boundaries of a particular wetland.

Wetland 2

Michelle Kearns

11/20/2019

#	Steps in properly establishing scoring boundaries	done?	not applicable
Step 1	Identify the wetland area of interest. This may be the site of a proposed impact, a reference site, conservation site, etc.	<input checked="" type="checkbox"/>	<input type="checkbox"/>
Step 2	Identify the locations where there is physical evidence that hydrology changes rapidly. Such evidence includes both natural and human-induced changes including, constrictions caused by berms or dikes, points where the water velocity changes rapidly at rapids or falls, points where significant inflows occur at the confluence of rivers, or other factors that may restrict hydrologic interaction between the wetlands or parts of a single wetland.	<input checked="" type="checkbox"/>	<input type="checkbox"/>
Step 3	Delineate the boundary of the wetland to be rated such that all areas of interest that are contiguous to and within the areas where the hydrology does not change significantly, i.e. areas that have a high degree of hydrologic interaction are included within the scoring boundary.	<input checked="" type="checkbox"/>	<input type="checkbox"/>
Step 4	Determine if artificial boundaries, such as property lines, state lines, roads, railroad embankments, etc., are present. These should not be used to establish scoring boundaries unless they coincide with areas where the hydrologic regime changes.	<input type="checkbox"/>	<input checked="" type="checkbox"/>
Step 5	In all instances, the Rater may enlarge the minimum scoring boundaries discussed here to score together wetlands that could be scored separately.	<input checked="" type="checkbox"/>	<input type="checkbox"/>
Step 6	Consult ORAM Manual Section 5.0 for how to establish scoring boundaries for wetlands that form a patchwork on the landscape, divided by artificial boundaries, contiguous to streams, lakes or rivers, or for dual classifications.	<input checked="" type="checkbox"/>	<input type="checkbox"/>

End of Scoring Boundary Determination. Begin Narrative Rating on next page.

Narrative Rating

INSTRUCTIONS. Answer each of the following questions. Questions 1, 2, 3 and 4 should be answered based on information obtained from the site visit or the literature *and* by submitting a Data Services Request to the Ohio Department of Natural Resources, Division of Natural Areas and Preserves, Natural Heritage Data Services, 1889 Fountain Square Court, Building F-1, Columbus, Ohio 43224, 614-265-6453 (phone), 614-265-3096 (fax), <http://www.dnr.state.oh.us/dnap>. The remaining questions are designed to be answered primarily by the results of the site visit. Refer to the User's Manual for descriptions of these wetland types. Note: "Critical habitat" is legally defined in the Endangered Species Act and is the geographic area containing physical or biological features essential to the conservation of a listed species or as an area that may require special management considerations or protection. The Rater should contact the Region 3 Headquarters or the Columbus Ecological Services Office for updates as to whether critical habitat has been designated for other federally listed threatened or endangered species. "Documented" means the wetland is listed in the appropriate State of Ohio database.

Wetland 2

Michelle Kearns

11/20/2019

#	Question	Circle one	
1	Critical Habitat. Is the wetland in a township, section, or subsection of a United States Geological Survey 7.5 minute Quadrangle that has been designated by the U.S. Fish and Wildlife Service as "critical habitat" for any threatened or endangered plant or animal species? Note: as of January 1, 2001, of the federally listed endangered or threatened species which can be found in Ohio, the Indiana Bat has had critical habitat designated (50 CFR 17.95(a)) and the piping plover has had critical habitat proposed (65 FR 41812 July 6, 2000).	YES <input type="checkbox"/> Wetland should be evaluated for possible Category 3 status Go to Question 2	NO <input checked="" type="checkbox"/> Go to Question 2
2	Threatened or Endangered Species. Is the wetland known to contain an individual of, or documented occurrences of federal or state-listed threatened or endangered plant or animal species?	YES <input type="checkbox"/> Wetland is a Category 3 wetland. Go to Question 3	NO <input checked="" type="checkbox"/> Go to Question 3
3	Documented High Quality Wetland. Is the wetland on record in Natural Heritage Database as a high quality wetland?	YES <input type="checkbox"/> Wetland is a Category 3 wetland Go to Question 4	NO <input checked="" type="checkbox"/> Go to Question 4
4	Significant Breeding or Concentration Area. Does the wetland contain documented regionally significant breeding or nonbreeding waterfowl, neotropical songbird, or shorebird concentration areas?	YES <input type="checkbox"/> Wetland is a Category 3 wetland Go to Question 5	NO <input checked="" type="checkbox"/> Go to Question 5
5	Category 1 Wetlands. Is the wetland less than 0.5 hectares (1 acre) in size and hydrologically isolated and either 1) comprised of vegetation that is dominated (greater than eighty per cent areal cover) by <i>Phalaris arundinacea</i> , <i>Lythrum salicaria</i> , or <i>Phragmites australis</i> , or 2) an acidic pond created or excavated on mined lands that has little or no vegetation?	YES <input type="checkbox"/> Wetland is a Category 1 wetland Go to Question 6	NO <input checked="" type="checkbox"/> Go to Question 6
6	Bogs. Is the wetland a peat-accumulating wetland that 1) has no significant inflows or outflows, 2) supports acidophilic mosses, particularly <i>Sphagnum</i> spp., 3) the acidophilic mosses have >30% cover, 4) at least one species from Table 1 is present, and 5) the cover of invasive species (see Table 1) is <25%?	YES <input type="checkbox"/> Wetland is a Category 3 wetland Go to Question 7	NO <input checked="" type="checkbox"/> Go to Question 7
7	Fens. Is the wetland a carbon accumulating (peat, muck) wetland that is saturated during most of the year, primarily by a discharge of free flowing, mineral rich, ground water with a circumneutral pH (5.5-9.0) and with one or more plant species listed in Table 1 and the cover of invasive species listed in Table 1 is <25%?	YES <input type="checkbox"/> Wetland is a Category 3 wetland Go to Question 8a	NO <input checked="" type="checkbox"/> Go to Question 8a
8a	"Old Growth Forest." Is the wetland a forested wetland and is the forest characterized by, but not limited to, the following characteristics: overstory canopy trees of great age (exceeding at least 50% of a projected maximum attainable age for a species); little or no evidence of human-caused understory disturbance during the past 80 to 100 years; an all-aged structure and multilayered canopies; aggregations of canopy trees interspersed with canopy gaps; and significant numbers of standing dead snags and downed logs?	YES <input type="checkbox"/> Wetland is a Category 3 wetland. Go to Question 8b	NO <input checked="" type="checkbox"/> Go to Question 8b

8b	Mature forested wetlands. Is the wetland a forested wetland with 50% or more of the cover of upper forest canopy consisting of deciduous trees with large diameters at breast height (dbh), generally diameters greater than 45cm (17.7in) dbh?	YES <input type="checkbox"/> Wetland should be evaluated for possible Category 3 status. Go to Question 9a	NO <input checked="" type="checkbox"/> Go to Question 9a
9a	Lake Erie coastal and tributary wetlands. Is the wetland located at an elevation less than 575 feet on the USGS map, adjacent to this elevation, or along a tributary to Lake Erie that is accessible to fish?	YES <input type="checkbox"/> Go to Question 9b	NO <input checked="" type="checkbox"/> Go to Question 10
9b	Does the wetland's hydrology result from measures designed to prevent erosion and the loss of aquatic plants, i.e. the wetland is partially hydrologically restricted from Lake Erie due to lakeward or landward dikes or other hydrological controls?	YES <input type="checkbox"/> Wetland should be evaluated for possible Category 3 status Go to Question 10	NO <input type="checkbox"/> Go to Question 9c
9c	Are Lake Erie water levels the wetland's primary hydrological influence, i.e. the wetland is hydrologically unrestricted (no lakeward or upland border alterations), or the wetland can be characterized as an "estuarine" wetland with lake and river influenced hydrology. These include sandbar deposition wetlands, estuarine wetlands, river mouth wetlands, or those dominated by submersed aquatic vegetation.	YES <input type="checkbox"/> Go to Question 9d	NO <input type="checkbox"/> Go to Question 10
9d	Does the wetland have a predominance of native species within its vegetation communities, although non-native or disturbance tolerant native species can also be present?	YES <input type="checkbox"/> Wetland is a Category 3 wetland Go to Question 10	NO <input type="checkbox"/> Go to Question 9e
9e	Does the wetland have a predominance of non-native or disturbance tolerant native plant species within its vegetation communities?	YES <input type="checkbox"/> Wetland should be evaluated for possible Category 3 status Go to Question 10	NO <input type="checkbox"/> Go to Question 10
10	Lake Plain Sand Prairies (Oak Openings) Is the wetland located in Lucas, Fulton, Henry, or Wood Counties and can the wetland be characterized by the following description: the wetland has a sandy substrate with interspersed organic matter, a water table often within several inches of the surface, and often with a dominance of the gramineous vegetation listed in Table 1 (woody species may also be present). The Ohio Department of Natural Resources Division of Natural Areas and Preserves can provide assistance in confirming this type of wetland and its quality.	YES <input type="checkbox"/> Wetland is a Category 3 wetland. Go to Question 11	NO <input checked="" type="checkbox"/> Go to Question 11
11	Relict Wet Prairies. Is the wetland a relict wet prairie community dominated by some or all of the species in Table 1. Extensive prairies were formerly located in the Darby Plains (Madison and Union Counties), Sandusky Plains (Wyandot, Crawford, and Marion Counties), northwest Ohio (e.g. Erie, Huron, Lucas, Wood Counties), and portions of western Ohio Counties (e.g. Darke, Mercer, Miami, Montgomery, Van Wert etc.).	YES <input type="checkbox"/> Wetland should be evaluated for possible Category 3 status Complete Quantitative Rating	NO <input checked="" type="checkbox"/> Complete Quantitative Rating

Table 1. Characteristic plant species.

invasive/exotic spp	fen species	bog species	Oak Opening species	wet prairie species
<i>Lythrum salicaria</i>	<i>Zygadenus elegans</i> var. <i>glaucus</i>	<i>Calla palustris</i>	<i>Carex cryptolepis</i>	<i>Calamagrostis canadensis</i>
<i>Myriophyllum spicatum</i>	<i>Cacalia plantaginea</i>	<i>Carex atlantica</i> var. <i>capillacea</i>	<i>Carex lasiocarpa</i>	<i>Calamagrostis stricta</i>
<i>Najas minor</i>	<i>Carex flava</i>	<i>Carex echinata</i>	<i>Carex stricta</i>	<i>Carex atherodes</i>
<i>Phalaris arundinacea</i>	<i>Carex sterilis</i>	<i>Carex oligosperma</i>	<i>Cladium mariscoides</i>	<i>Carex buxbaumii</i>
<i>Phragmites australis</i>	<i>Carex stricta</i>	<i>Carex trisperma</i>	<i>Calamagrostis stricta</i>	<i>Carex pellita</i>
<i>Potamogeton crispus</i>	<i>Deschampsia caespitosa</i>	<i>Chamaedaphne calyculata</i>	<i>Calamagrostis canadensis</i>	<i>Carex sartwellii</i>
<i>Ranunculus ficaria</i>	<i>Eleocharis rostellata</i>	<i>Decodon verticillatus</i>	<i>Quercus palustris</i>	<i>Gentiana andrewsii</i>
<i>Rhamnus frangula</i>	<i>Eriophorum viridicarinatum</i>	<i>Eriophorum virginicum</i>		<i>Helianthus grosseserratus</i>
<i>Typha angustifolia</i>	<i>Gentianopsis</i> spp.	<i>Larix laricina</i>		<i>Liatris spicata</i>
<i>Typha xglauca</i>	<i>Lobelia kalmii</i>	<i>Nemopanthus mucronatus</i>		<i>Lysimachia quadriflora</i>
	<i>Parnassia glauca</i>	<i>Scheuchzeria palustris</i>		<i>Lythrum alatum</i>
	<i>Potentilla fruticosa</i>	<i>Sphagnum</i> spp.		<i>Pycnanthemum virginianum</i>
	<i>Rhamnus alnifolia</i>	<i>Vaccinium macrocarpon</i>		<i>Silphium terebinthinaceum</i>
	<i>Rhynchospora capillacea</i>	<i>Vaccinium corymbosum</i>		<i>Sorghastrum nutans</i>
	<i>Salix candida</i>	<i>Vaccinium oxycoccos</i>		<i>Spartina pectinata</i>
	<i>Salix myricoides</i>	<i>Woodwardia virginica</i>		<i>Solidago riddellii</i>
	<i>Salix serissima</i>	<i>Xyris difformis</i>		
	<i>Solidago ohioensis</i>			
	<i>Tofieldia glutinosa</i>			
	<i>Triglochin maritimum</i>			
	<i>Triglochin palustre</i>			

End of Narrative Rating. Begin Quantitative Rating on next page.

Site: Wetland 2

Rater(s): Michelle Kearns

Date: 11/20/2019

1	1
max 6 pts.	subtotal

Metric 1. Wetland Area (size).

Select one size class and assign score.

- ☐ >50 acres (>20.2ha) (6 pts)
☐ 25 to <50 acres (10.1 to <20.2ha) (5 pts)
☐ 10 to <25 acres (4 to <10.1ha) (4 pts)
☐ 3 to <10 acres (1.2 to <4ha) (3 pts)
☐ 0.3 to <3 acres (0.12 to <1.2ha) (2pts)
☒ 0.1 to <0.3 acres (0.04 to <0.12ha) (1 pt)
☐ <0.1 acres (0.04ha) (0 pts)

1	2
max 14 pts.	subtotal

Metric 2. Upland buffers and surrounding land use.

2a. Calculate average buffer width. Select only one and assign score. Do not double check.

- ☐ WIDE. Buffers average 50m (164ft) or more around wetland perimeter (7)
☐ MEDIUM. Buffers average 25m to <50m (82 to <164ft) around wetland perimeter (4)
☐ NARROW. Buffers average 10m to <25m (32ft to <82ft) around wetland perimeter (1)
☒ VERY NARROW. Buffers average <10m (<32ft) around wetland perimeter (0)

2b. Intensity of surrounding land use. Select one or double check and average.

- ☐ VERY LOW. 2nd growth or older forest, prairie, savannah, wildlife area, etc. (7)
☐ LOW. Old field (>10 years), shrub land, young second growth forest. (5)
☐ MODERATELY HIGH. Residential, fenced pasture, park, conservation tillage, new fallow field. (3)
☒ HIGH. Urban, industrial, open pasture, row cropping, mining, construction. (1)

12	14
max 30 pts.	subtotal

Metric 3. Hydrology.

3a. Sources of Water. Score all that apply.

- ☐ High pH groundwater (5)
☐ Other groundwater (3)
☒ Precipitation (1)
☐ Seasonal/Intermittent surface water (3)
☐ Perennial surface water (lake or stream) (5)

3c. Maximum water depth. Select only one and assign score.

- ☐ >0.7 (27.6in) (3)
☐ 0.4 to 0.7m (15.7 to 27.6in) (2)
☒ <0.4m (<15.7in) (1)

3e. Modifications to natural hydrologic regime. Score one or double check and average.

- ☐ None or none apparent (12)
☒ Recovered (7)
☐ Recovering (3)
☐ Recent or no recovery (1)

3b. Connectivity. Score all that apply.

- ☐ 100 year floodplain (1)
☒ Between stream/lake and other human use (1)
☐ Part of wetland/upland (e.g. forest), complex (1)
☒ Part of riparian or upland corridor (1)

3d. Duration inundation/saturation. Score one or dbl check.

- ☐ Semi- to permanently inundated/saturated (4)
☐ Regularly inundated/saturated (3)
☐ Seasonally inundated (2)
☒ Seasonally saturated in upper 30cm (12in) (1)

Check all disturbances observed

- | | |
|--|---|
| <input type="checkbox"/> ditch | <input type="checkbox"/> point source (nonstormwater) |
| <input type="checkbox"/> tile | <input type="checkbox"/> filling/grading |
| <input type="checkbox"/> dike | <input type="checkbox"/> road bed/RR track |
| <input type="checkbox"/> weir | <input type="checkbox"/> dredging |
| <input checked="" type="checkbox"/> stormwater input | <input type="checkbox"/> other _____ |

14	28
max 20 pts.	subtotal

Metric 4. Habitat Alteration and Development.

4a. Substrate disturbance. Score one or double check and average.

- ☒ None or none apparent (4)
☐ Recovered (3)
☐ Recovering (2)
☐ Recent or no recovery (1)

4b. Habitat development. Select only one and assign score.

- ☐ Excellent (7)
☐ Very good (6)
☐ Good (5)
☐ Moderately good (4)
☐ Fair (3)
☐ Poor to fair (2)
☒ Poor (1)

4c. Habitat alteration. Score one or double check and average.

- ☒ None or none apparent (9)
☐ Recovered (6)
☐ Recovering (3)
☐ Recent or no recovery (1)

Check all disturbances observed

- | | |
|---|---|
| <input type="checkbox"/> mowing | <input type="checkbox"/> shrub/sapling removal |
| <input type="checkbox"/> grazing | <input type="checkbox"/> herbaceous/aquatic bed removal |
| <input type="checkbox"/> clearcutting | <input type="checkbox"/> sedimentation |
| <input type="checkbox"/> selective cutting | <input type="checkbox"/> dredging |
| <input type="checkbox"/> woody debris removal | <input type="checkbox"/> farming |
| <input type="checkbox"/> toxic pollutants | <input type="checkbox"/> nutrient enrichment |

28

subtotal this page

last revised 1 February 2001 jjm

Site: Wetland 2	Rater(s): Michelle Kearns	Date: 11/20/2019
------------------------	----------------------------------	-------------------------

28	
subtotal first page	
0	28
max 10 pts.	subtotal

Metric 5. Special Wetlands.

Check all that apply and score as indicated.

- ☐ Bog (10)
- ☐ Fen (10)
- ☐ Old growth forest (10)
- ☐ Mature forested wetland (5)
- ☐ Lake Erie coastal/tributary wetland-unrestricted hydrology (10)
- ☐ Lake Erie coastal/tributary wetland-restricted hydrology (5)
- ☐ Lake Plain Sand Prairies (Oak Openings) (10)
- ☐ Relict Wet Prairies (10)
- ☐ Known occurrence state/federal threatened or endangered species (10)
- ☐ Significant migratory songbird/water fowl habitat or usage (10)
- ☐ Category 1 Wetland. See Question 1 Qualitative Rating (-10)

-3	
max 20 pts.	
-3	25
max 20 pts.	subtotal

Metric 6. Plant communities, interspersions, microtopography.

6a. Wetland Vegetation Communities.

Score all present using 0 to 3 scale.

- ☐ Aquatic bed
- ☒ 1 Emergent
- ☐ Shrub
- ☐ Forest
- ☐ Mudflats
- ☐ Open water
- ☐ Other _____

6b. horizontal (plan view) Interspersion.

Select only one.

- ☐ High (5)
- ☐ Moderately high(4)
- ☐ Moderate (3)
- ☐ Moderately low (2)
- ☒ Low (1)
- ☐ None (0)

6c. Coverage of invasive plants. Refer to Table 1 ORAM long form for list. Add or deduct points for coverage

- ☒ Extensive >75% cover (-5)
- ☐ Moderate 25-75% cover (-3)
- ☐ Sparse 5-25% cover (-1)
- ☐ Nearly absent <5% cover (0)
- ☐ Absent (1)

6d. Microtopography.

Score all present using 0 to 3 scale.

- ☐ 0 Vegetated hummocks/mounds
- ☐ 0 Coarse woody debris >15cm (6in)
- ☐ 0 Standing dead >25cm (10in) dbh
- ☐ 0 Amphibian breeding pools

Vegetation Community Cover Scale

0	Absent or comprises <0.1ha (0.2471 acres) contiguous area
1	Present and either comprises small part of wetland's vegetation and is of moderate quality, or comprises a significant part but is of low quality
2	Present and either comprises significant part of wetland's vegetation and is of moderate quality or comprises a small part and is of high quality
3	Present and comprises significant part, or more, of wetland's vegetation and is of high quality

Narrative Description of Vegetation Quality

low	Low spp diversity and/or predominance of nonnative or disturbance tolerant native species
mod	Native spp are dominant component of the vegetation, although nonnative and/or disturbance tolerant native spp can also be present, and species diversity moderate to moderately high, but generally w/o presence of rare threatened or endangered spp
high	A predominance of native species, with nonnative spp and/or disturbance tolerant native spp absent or virtually absent, and high spp diversity and often, but not always, the presence of rare, threatened, or endangered spp

Mudflat and Open Water Class Quality

0	Absent <0.1ha (0.247 acres)
1	Low 0.1 to <1ha (0.247 to 2.47 acres)
2	Moderate 1 to <4ha (2.47 to 9.88 acres)
3	High 4ha (9.88 acres) or more

Microtopography Cover Scale

0	Absent
1	Present very small amounts or if more common of marginal quality
2	Present in moderate amounts, but not of highest quality or in small amounts of highest quality
3	Present in moderate or greater amounts and of highest quality

25

End of Quantitative Rating. Complete Categorization Worksheets.

Wetland Categorization Worksheet

Choices	Circle one		Evaluation of Categorization Result of ORAM
Did you answer "Yes" to any of the following questions: Narrative Rating Nos. 2, 3, 4, 6, 7, 8a, 9d, 10	YES <input type="checkbox"/> Wetland is categorized as a Category 3 wetland	NO <input checked="" type="checkbox"/>	Is quantitative rating score <i>less</i> than the Category 2 scoring threshold (<i>excluding</i> gray zone)? If yes, reevaluate the category of the wetland using the narrative criteria in OAC Rule 3745-1-54(C) and biological and/or functional assessments to determine if the wetland has been over-categorized by the ORAM
Did you answer "Yes" to any of the following questions: Narrative Rating Nos. 1, 8b, 9b, 9e, 11	YES <input type="checkbox"/> Wetland should be evaluated for possible Category 3 status	NO <input checked="" type="checkbox"/>	Evaluate the wetland using the 1) narrative criteria in OAC Rule 3745-1-54(C) and 2) the quantitative rating score. If the wetland is determined to be a Category 3 wetland using either of these, it should be categorized as a Category 3 wetland. Detailed biological and/or functional assessments may also be used to determine the wetland's category.
Did you answer "Yes" to Narrative Rating No. 5	YES <input type="checkbox"/> Wetland is categorized as a Category 1 wetland	NO <input checked="" type="checkbox"/>	Is quantitative rating score <i>greater</i> than the Category 2 scoring threshold (<i>including</i> any gray zone)? If yes, reevaluate the category of the wetland using the narrative criteria in OAC Rule 3745-1-54(C) and biological and/or functional assessments to determine if the wetland has been under-categorized by the ORAM
Does the quantitative score fall within the scoring range of a Category 1, 2, or 3 wetland?	YES <input checked="" type="checkbox"/> Wetland is assigned to the appropriate category based on the scoring range	NO <input type="checkbox"/>	If the score of the wetland is located within the scoring range for a particular category, the wetland should be assigned to that category. In all instances however, the narrative criteria described in OAC Rule 3745-1-54(C) can be used to clarify or change a categorization based on a quantitative score.
Does the quantitative score fall with the "gray zone" for Category 1 or 2 or Category 2 or 3 wetlands?	YES <input type="checkbox"/> Wetland is assigned to the higher of the two categories or assigned to a category based on detailed assessments and the narrative criteria	NO <input checked="" type="checkbox"/>	Rater has the option of assigning the wetland to the higher of the two categories or to assign a category based on the results of a nonrapid wetland assessment method, e.g. functional assessment, biological assessment, etc. and a consideration of the narrative criteria in OAC rule 3745-1-54(C).
Does the wetland otherwise exhibit <i>moderate OR superior</i> hydrologic OR habitat, OR recreational functions AND the wetland was <i>not</i> categorized as a Category 2 wetland (in the case of moderate functions) or a Category 3 wetland (in the case of superior functions) by this method?	YES <input type="checkbox"/> Wetland was undercategorized by this method. A written justification for recategorization should be provided on Background Information Form	NO <input checked="" type="checkbox"/> Wetland is assigned to category as determined by the ORAM.	A wetland may be undercategorized using this method, but still exhibit one or more superior functions, e.g. a wetland's biotic communities may be degraded by human activities, but the wetland may still exhibit superior hydrologic functions because of its type, landscape position, size, local or regional significance, etc. In this circumstance, the narrative criteria in OAC Rule 3745-1-54(C)(2) and (3) are controlling, and the under-categorization should be corrected. A written justification with supporting reasons or information for this determination should be provided.

Final Category

Choose one	Category 1	Category 2	Category 3
Category 1	<input checked="" type="checkbox"/>	<input type="checkbox"/>	<input type="checkbox"/>

End of Ohio Rapid Assessment Method for Wetlands.

Version 5.0	Ohio Rapid Assessment Method for Wetlands 10 Page Form for Wetland Categorization	
	Background Information Scoring Boundary Worksheet Narrative Rating Field Form Quantitative Rating ORAM Summary Worksheet Wetland Categorization Worksheet	Ohio EPA, Division of Surface Water Final: February 1, 2001

Instructions

The investigator is *STRONGLY URGED* to read the Manual for Using the Ohio Rapid Assessment Method for Wetlands for further elaboration and discussion of the questions below prior to using the rating forms.


The Narrative Rating is designed to categorize a wetland or to provide alerts to the Rater based on the presence or possible presence of threatened or endangered species. The presence or proximity of such species is often an indicator of the quality and lack of disturbance of the wetland being evaluated. In addition, it is designed to categorize certain wetlands as very low quality (Category 1) or very high quality (Category 3) regardless of the wetland's score on the Quantitative Rating. In addition, the Narrative Rating also alerts the investigator that a particular wetland *may* be a Category 3 wetland, again, regardless of the wetland's score on the Quantitative Rating.

It is *VERY IMPORTANT* to properly and thoroughly answer each of the questions in the ORAM in order to properly categorize a wetland. To *properly* answer all the questions, the boundaries of the wetland being assessed must be correctly identified. Refer to Scoring Boundary worksheet and the User's Manual for a discussion of how to determine the "scoring boundaries." In some instances, the scoring boundaries may differ from the "jurisdictional boundaries."

Refer to the most recent ORAM Score Calibration Report for the scoring breakpoints between wetland categories. The most recent version of this document is posted on Ohio EPA's Division of Surface Water web page at: <http://www.epa.ohio.gov/dsw/wetlands/WetlandEcologySection.aspx>

Background Information

Name: Michelle Kearns	
Date: 11/20/2019	
Affiliation: Stantec Consulting Services Inc.	
Address: 1500 Lake Shore Drive, Suite 100, Columbus, Ohio 43204	
Phone Number: 614-486-4383	
e-mail address: michelle.kearns@stantec.com	
Name of Wetland: Wetland 3	
Vegetation Communit(ies): PEM	
HGM Class(es): Depression	
Location of Wetland: include map, address, north arrow, landmarks, distances, roads, etc. <div style="text-align: center; margin-top: 20px;"> </div>	
Lat/Long or UTM Coordinate	40.199725, -83.3033
USGS Quad Name	Marysville Topo Quad
County	Union
Township	
Section and Subsection	
Hydrologic Unit Code	50600010604 (Lower Mill Creek)
Site Visit	11/20/2019
National Wetland Inventory Map	Yes
Ohio Wetland Inventory Map	No
Soil Survey	Union County Soil Survey
Delineation report/map	Figure 4 - Wetland and Waterbody Delineation Report

Name of Wetland: Wetland 3	
Wetland Size (acres, hectares): 0.02 acres	
Sketch: Include north arrow, relationship with other surface waters, vegetation zones, etc.	
 <p>The sketch is a hand-drawn map of Wetland 3. It shows a large, irregularly shaped area. At the top, there is a label 'Wetland 3' with a circled '3'. Below this, there are several labels: 'Wetland 4' on the left, 'Wetland 3' in the center, and 'Wetland 3' on the right. There are also labels for 'Wetland 3' and 'Wetland 3' in the bottom right corner. The sketch includes a north arrow pointing towards the top right. There are also labels for 'Wetland 3' and 'Wetland 3' in the bottom right corner. The sketch is drawn with light lines and includes some handwritten notes.</p>	
Comments, Narrative Discussion, Justification of Category Changes:	
Final score : 15	Category: 1

Scoring Boundary Worksheet

INSTRUCTIONS. The initial step in completing the ORAM is to identify the "scoring boundaries" of the wetland being rated. In many instances this determination will be relatively easy and the scoring boundaries will coincide with the "jurisdictional boundaries." For example, the scoring boundary of an isolated cattail marsh located in the middle of a farm field will likely be the same as that wetland's jurisdictional boundaries. In other instances, however, the scoring boundary will not be as easily determined. Wetlands that are small or isolated from other surface waters often form large contiguous areas or heterogeneous complexes of wetland and upland. In separating wetlands for scoring purposes, the hydrologic regime of the wetland is the main criterion that should be used. Boundaries between contiguous or connected wetlands should be established where the volume, flow, or velocity of water moving through the wetland changes significantly. *Areas with a high degree of hydrologic interaction should be scored as a single wetland.* In determining a wetland's scoring boundaries, use the guidelines in the ORAM Manual Section 5.0. In certain instances, it may be difficult to establish the scoring boundary for the wetland being rated. These problem situations include wetlands that form a patchwork on the landscape, wetlands divided by artificial boundaries like property fences, roads, or railroad embankments, wetlands that are contiguous with streams, lakes, or rivers, and estuarine or coastal wetlands. These situations are discussed below, however, it is recommended that Rater contact Ohio EPA, Division of Surface Water, 401/Wetlands Section if there are additional questions or a need for further clarification of the appropriate scoring boundaries of a particular wetland.

Wetland 3

Michelle Kearns

11/20/2019

#	Steps in properly establishing scoring boundaries	done?	not applicable
Step 1	Identify the wetland area of interest. This may be the site of a proposed impact, a reference site, conservation site, etc.	<input checked="" type="checkbox"/>	<input type="checkbox"/>
Step 2	Identify the locations where there is physical evidence that hydrology changes rapidly. Such evidence includes both natural and human-induced changes including, constrictions caused by berms or dikes, points where the water velocity changes rapidly at rapids or falls, points where significant inflows occur at the confluence of rivers, or other factors that may restrict hydrologic interaction between the wetlands or parts of a single wetland.	<input checked="" type="checkbox"/>	<input type="checkbox"/>
Step 3	Delineate the boundary of the wetland to be rated such that all areas of interest that are contiguous to and within the areas where the hydrology does not change significantly, i.e. areas that have a high degree of hydrologic interaction are included within the scoring boundary.	<input checked="" type="checkbox"/>	<input type="checkbox"/>
Step 4	Determine if artificial boundaries, such as property lines, state lines, roads, railroad embankments, etc., are present. These should not be used to establish scoring boundaries unless they coincide with areas where the hydrologic regime changes.	<input type="checkbox"/>	<input checked="" type="checkbox"/>
Step 5	In all instances, the Rater may enlarge the minimum scoring boundaries discussed here to score together wetlands that could be scored separately.	<input checked="" type="checkbox"/>	<input type="checkbox"/>
Step 6	Consult ORAM Manual Section 5.0 for how to establish scoring boundaries for wetlands that form a patchwork on the landscape, divided by artificial boundaries, contiguous to streams, lakes or rivers, or for dual classifications.	<input checked="" type="checkbox"/>	<input type="checkbox"/>

End of Scoring Boundary Determination. Begin Narrative Rating on next page.

Narrative Rating

INSTRUCTIONS. Answer each of the following questions. Questions 1, 2, 3 and 4 should be answered based on information obtained from the site visit or the literature *and* by submitting a Data Services Request to the Ohio Department of Natural Resources, Division of Natural Areas and Preserves, Natural Heritage Data Services, 1889 Fountain Square Court, Building F-1, Columbus, Ohio 43224, 614-265-6453 (phone), 614-265-3096 (fax), <http://www.dnr.state.oh.us/dnap>. The remaining questions are designed to be answered primarily by the results of the site visit. Refer to the User's Manual for descriptions of these wetland types. Note: "Critical habitat" is legally defined in the Endangered Species Act and is the geographic area containing physical or biological features essential to the conservation of a listed species or as an area that may require special management considerations or protection. The Rater should contact the Region 3 Headquarters or the Columbus Ecological Services Office for updates as to whether critical habitat has been designated for other federally listed threatened or endangered species. "Documented" means the wetland is listed in the appropriate State of Ohio database.

Wetland 3

Michelle Kearns

11/20/2019

#	Question	Circle one	
1	Critical Habitat. Is the wetland in a township, section, or subsection of a United States Geological Survey 7.5 minute Quadrangle that has been designated by the U.S. Fish and Wildlife Service as "critical habitat" for any threatened or endangered plant or animal species? Note: as of January 1, 2001, of the federally listed endangered or threatened species which can be found in Ohio, the Indiana Bat has had critical habitat designated (50 CFR 17.95(a)) and the piping plover has had critical habitat proposed (65 FR 41812 July 6, 2000).	YES <input type="checkbox"/> Wetland should be evaluated for possible Category 3 status Go to Question 2	NO <input checked="" type="checkbox"/> Go to Question 2
2	Threatened or Endangered Species. Is the wetland known to contain an individual of, or documented occurrences of federal or state-listed threatened or endangered plant or animal species?	YES <input type="checkbox"/> Wetland is a Category 3 wetland. Go to Question 3	NO <input checked="" type="checkbox"/> Go to Question 3
3	Documented High Quality Wetland. Is the wetland on record in Natural Heritage Database as a high quality wetland?	YES <input type="checkbox"/> Wetland is a Category 3 wetland Go to Question 4	NO <input checked="" type="checkbox"/> Go to Question 4
4	Significant Breeding or Concentration Area. Does the wetland contain documented regionally significant breeding or nonbreeding waterfowl, neotropical songbird, or shorebird concentration areas?	YES <input type="checkbox"/> Wetland is a Category 3 wetland Go to Question 5	NO <input checked="" type="checkbox"/> Go to Question 5
5	Category 1 Wetlands. Is the wetland less than 0.5 hectares (1 acre) in size and hydrologically isolated and either 1) comprised of vegetation that is dominated (greater than eighty per cent areal cover) by <i>Phalaris arundinacea</i> , <i>Lythrum salicaria</i> , or <i>Phragmites australis</i> , or 2) an acidic pond created or excavated on mined lands that has little or no vegetation?	YES <input type="checkbox"/> Wetland is a Category 1 wetland Go to Question 6	NO <input checked="" type="checkbox"/> Go to Question 6
6	Bogs. Is the wetland a peat-accumulating wetland that 1) has no significant inflows or outflows, 2) supports acidophilic mosses, particularly <i>Sphagnum</i> spp., 3) the acidophilic mosses have >30% cover, 4) at least one species from Table 1 is present, and 5) the cover of invasive species (see Table 1) is <25%?	YES <input type="checkbox"/> Wetland is a Category 3 wetland Go to Question 7	NO <input checked="" type="checkbox"/> Go to Question 7
7	Fens. Is the wetland a carbon accumulating (peat, muck) wetland that is saturated during most of the year, primarily by a discharge of free flowing, mineral rich, ground water with a circumneutral pH (5.5-9.0) and with one or more plant species listed in Table 1 and the cover of invasive species listed in Table 1 is <25%?	YES <input type="checkbox"/> Wetland is a Category 3 wetland Go to Question 8a	NO <input checked="" type="checkbox"/> Go to Question 8a
8a	"Old Growth Forest." Is the wetland a forested wetland and is the forest characterized by, but not limited to, the following characteristics: overstory canopy trees of great age (exceeding at least 50% of a projected maximum attainable age for a species); little or no evidence of human-caused understory disturbance during the past 80 to 100 years; an all-aged structure and multilayered canopies; aggregations of canopy trees interspersed with canopy gaps; and significant numbers of standing dead snags and downed logs?	YES <input type="checkbox"/> Wetland is a Category 3 wetland. Go to Question 8b	NO <input checked="" type="checkbox"/> Go to Question 8b

8b	Mature forested wetlands. Is the wetland a forested wetland with 50% or more of the cover of upper forest canopy consisting of deciduous trees with large diameters at breast height (dbh), generally diameters greater than 45cm (17.7in) dbh?	YES <input type="checkbox"/> Wetland should be evaluated for possible Category 3 status. Go to Question 9a	NO <input checked="" type="checkbox"/> Go to Question 9a
9a	Lake Erie coastal and tributary wetlands. Is the wetland located at an elevation less than 575 feet on the USGS map, adjacent to this elevation, or along a tributary to Lake Erie that is accessible to fish?	YES <input type="checkbox"/> Go to Question 9b	NO <input checked="" type="checkbox"/> Go to Question 10
9b	Does the wetland's hydrology result from measures designed to prevent erosion and the loss of aquatic plants, i.e. the wetland is partially hydrologically restricted from Lake Erie due to lakeward or landward dikes or other hydrological controls?	YES <input type="checkbox"/> Wetland should be evaluated for possible Category 3 status Go to Question 10	NO <input type="checkbox"/> Go to Question 9c
9c	Are Lake Erie water levels the wetland's primary hydrological influence, i.e. the wetland is hydrologically unrestricted (no lakeward or upland border alterations), or the wetland can be characterized as an "estuarine" wetland with lake and river influenced hydrology. These include sandbar deposition wetlands, estuarine wetlands, river mouth wetlands, or those dominated by submersed aquatic vegetation.	YES <input type="checkbox"/> Go to Question 9d	NO <input type="checkbox"/> Go to Question 10
9d	Does the wetland have a predominance of native species within its vegetation communities, although non-native or disturbance tolerant native species can also be present?	YES <input type="checkbox"/> Wetland is a Category 3 wetland Go to Question 10	NO <input type="checkbox"/> Go to Question 9e
9e	Does the wetland have a predominance of non-native or disturbance tolerant native plant species within its vegetation communities?	YES <input type="checkbox"/> Wetland should be evaluated for possible Category 3 status Go to Question 10	NO <input type="checkbox"/> Go to Question 10
10	Lake Plain Sand Prairies (Oak Openings) Is the wetland located in Lucas, Fulton, Henry, or Wood Counties and can the wetland be characterized by the following description: the wetland has a sandy substrate with interspersed organic matter, a water table often within several inches of the surface, and often with a dominance of the graminaceous vegetation listed in Table 1 (woody species may also be present). The Ohio Department of Natural Resources Division of Natural Areas and Preserves can provide assistance in confirming this type of wetland and its quality.	YES <input type="checkbox"/> Wetland is a Category 3 wetland. Go to Question 11	NO <input checked="" type="checkbox"/> Go to Question 11
11	Relict Wet Prairies. Is the wetland a relict wet prairie community dominated by some or all of the species in Table 1. Extensive prairies were formerly located in the Darby Plains (Madison and Union Counties), Sandusky Plains (Wyandot, Crawford, and Marion Counties), northwest Ohio (e.g. Erie, Huron, Lucas, Wood Counties), and portions of western Ohio Counties (e.g. Darke, Mercer, Miami, Montgomery, Van Wert etc.).	YES <input type="checkbox"/> Wetland should be evaluated for possible Category 3 status Complete Quantitative Rating	NO <input checked="" type="checkbox"/> Complete Quantitative Rating

Table 1. Characteristic plant species.

invasive/exotic spp	fen species	bog species	Oak Opening species	wet prairie species
<i>Lythrum salicaria</i>	<i>Zygadenus elegans</i> var. <i>glaucus</i>	<i>Calla palustris</i>	<i>Carex cryptolepis</i>	<i>Calamagrostis canadensis</i>
<i>Myriophyllum spicatum</i>	<i>Cacalia plantaginea</i>	<i>Carex atlantica</i> var. <i>capillacea</i>	<i>Carex lasiocarpa</i>	<i>Calamagrostis stricta</i>
<i>Najas minor</i>	<i>Carex flava</i>	<i>Carex echinata</i>	<i>Carex stricta</i>	<i>Carex atherodes</i>
<i>Phalaris arundinacea</i>	<i>Carex sterilis</i>	<i>Carex oligosperma</i>	<i>Cladium mariscoides</i>	<i>Carex buxbaumii</i>
<i>Phragmites australis</i>	<i>Carex stricta</i>	<i>Carex trisperma</i>	<i>Calamagrostis stricta</i>	<i>Carex pellita</i>
<i>Potamogeton crispus</i>	<i>Deschampsia caespitosa</i>	<i>Chamaedaphne calyculata</i>	<i>Calamagrostis canadensis</i>	<i>Carex sartwellii</i>
<i>Ranunculus ficaria</i>	<i>Eleocharis rostellata</i>	<i>Decodon verticillatus</i>	<i>Quercus palustris</i>	<i>Gentiana andrewsii</i>
<i>Rhamnus frangula</i>	<i>Eriophorum viridicarinatum</i>	<i>Eriophorum virginicum</i>		<i>Helianthus grosseserratus</i>
<i>Typha angustifolia</i>	<i>Gentianopsis</i> spp.	<i>Larix laricina</i>		<i>Liatris spicata</i>
<i>Typha xglauca</i>	<i>Lobelia kalmii</i>	<i>Nemopanthus mucronatus</i>		<i>Lysimachia quadriflora</i>
	<i>Parnassia glauca</i>	<i>Scheuchzeria palustris</i>		<i>Lythrum alatum</i>
	<i>Potentilla fruticosa</i>	<i>Sphagnum</i> spp.		<i>Pycnanthemum virginianum</i>
	<i>Rhamnus alnifolia</i>	<i>Vaccinium macrocarpon</i>		<i>Silphium terebinthinaceum</i>
	<i>Rhynchospora capillacea</i>	<i>Vaccinium corymbosum</i>		<i>Sorghastrum nutans</i>
	<i>Salix candida</i>	<i>Vaccinium oxycoccos</i>		<i>Spartina pectinata</i>
	<i>Salix myricoides</i>	<i>Woodwardia virginica</i>		<i>Solidago riddellii</i>
	<i>Salix serissima</i>	<i>Xyris difformis</i>		
	<i>Solidago ohioensis</i>			
	<i>Tofieldia glutinosa</i>			
	<i>Triglochin maritimum</i>			
	<i>Triglochin palustre</i>			

End of Narrative Rating. Begin Quantitative Rating on next page.

Site: Wetland 3	Rater(s): Michelle Kearns	Date: 11/20/2019
------------------------	----------------------------------	-------------------------

0	0
max 6 pts.	subtotal

Metric 1. Wetland Area (size).

Select one size class and assign score.

- ☐ >50 acres (>20.2ha) (6 pts)
- ☐ 25 to <50 acres (10.1 to <20.2ha) (5 pts)
- ☐ 10 to <25 acres (4 to <10.1ha) (4 pts)
- ☐ 3 to <10 acres (1.2 to <4ha) (3 pts)
- ☐ 0.3 to <3 acres (0.12 to <1.2ha) (2pts)
- ☐ 0.1 to <0.3 acres (0.04 to <0.12ha) (1 pt)
- ☒ <0.1 acres (0.04ha) (0 pts)

1	1
max 14 pts.	subtotal

Metric 2. Upland buffers and surrounding land use.

2a. Calculate average buffer width. Select only one and assign score. Do not double check.

- ☐ WIDE. Buffers average 50m (164ft) or more around wetland perimeter (7)
- ☐ MEDIUM. Buffers average 25m to <50m (82 to <164ft) around wetland perimeter (4)
- ☐ NARROW. Buffers average 10m to <25m (32ft to <82ft) around wetland perimeter (1)
- ☒ VERY NARROW. Buffers average <10m (<32ft) around wetland perimeter (0)

2b. Intensity of surrounding land use. Select one or double check and average.

- ☐ VERY LOW. 2nd growth or older forest, prairie, savannah, wildlife area, etc. (7)
- ☐ LOW. Old field (>10 years), shrub land, young second growth forest. (5)
- ☐ MODERATELY HIGH. Residential, fenced pasture, park, conservation tillage, new fallow field. (3)
- ☒ HIGH. Urban, industrial, open pasture, row cropping, mining, construction. (1)

11	12
max 30 pts.	subtotal

Metric 3. Hydrology.

3a. Sources of Water. Score all that apply.

- ☐ High pH groundwater (5)
- ☐ Other groundwater (3)
- ☒ Precipitation (1)
- ☐ Seasonal/Intermittent surface water (3)
- ☐ Perennial surface water (lake or stream) (5)

3c. Maximum water depth. Select only one and assign score.

- ☐ >0.7 (27.6in) (3)
- ☐ 0.4 to 0.7m (15.7 to 27.6in) (2)
- ☒ <0.4m (<15.7in) (1)

3e. Modifications to natural hydrologic regime. Score one or double check and average.

- ☐ None or none apparent (12)
- ☒ Recovered (7)
- ☐ Recovering (3)
- ☐ Recent or no recovery (1)

3b. Connectivity. Score all that apply.

- ☐ 100 year floodplain (1)
- ☐ Between stream/lake and other human use (1)
- ☐ Part of wetland/upland (e.g. forest), complex (1)
- ☒ Part of riparian or upland corridor (1)

3d. Duration inundation/saturation. Score one or dbl check.

- ☐ Semi- to permanently inundated/saturated (4)
- ☐ Regularly inundated/saturated (3)
- ☐ Seasonally inundated (2)
- ☒ Seasonally saturated in upper 30cm (12in) (1)

Check all disturbances observed

- | | |
|--|---|
| <ul style="list-style-type: none"> <input type="checkbox"/> ditch <input type="checkbox"/> tile <input type="checkbox"/> dike <input type="checkbox"/> weir <input type="checkbox"/> stormwater input | <ul style="list-style-type: none"> <input type="checkbox"/> point source (nonstormwater) <input type="checkbox"/> filling/grading <input checked="" type="checkbox"/> road bed/RR track <input type="checkbox"/> dredging <input type="checkbox"/> other _____ |
|--|---|

6	18
max 20 pts.	subtotal

Metric 4. Habitat Alteration and Development.

4a. Substrate disturbance. Score one or double check and average.

- ☒ None or none apparent (4)
- ☐ Recovered (3)
- ☐ Recovering (2)
- ☐ Recent or no recovery (1)

4b. Habitat development. Select only one and assign score.

- ☐ Excellent (7)
- ☐ Very good (6)
- ☐ Good (5)
- ☐ Moderately good (4)
- ☐ Fair (3)
- ☐ Poor to fair (2)
- ☒ Poor (1)

4c. Habitat alteration. Score one or double check and average.

- ☐ None or none apparent (9)
- ☐ Recovered (6)
- ☐ Recovering (3)
- ☒ Recent or no recovery (1)

Check all disturbances observed

- | | |
|---|--|
| <ul style="list-style-type: none"> <input checked="" type="checkbox"/> mowing <input type="checkbox"/> grazing <input type="checkbox"/> clearcutting <input type="checkbox"/> selective cutting <input type="checkbox"/> woody debris removal <input type="checkbox"/> toxic pollutants | <ul style="list-style-type: none"> <input type="checkbox"/> shrub/sapling removal <input type="checkbox"/> herbaceous/aquatic bed removal <input type="checkbox"/> sedimentation <input type="checkbox"/> dredging <input type="checkbox"/> farming <input type="checkbox"/> nutrient enrichment |
|---|--|

18
subtotal this page

Site: Wetland 3	Rater(s): Michelle Kearns	Date: 11/20/2019
------------------------	----------------------------------	-------------------------

18

subtotal first page

0	18
max 10 pts.	subtotal

Metric 5. Special Wetlands.

Check all that apply and score as indicated.

- ☐ Bog (10)
- ☐ Fen (10)
- ☐ Old growth forest (10)
- ☐ Mature forested wetland (5)
- ☐ Lake Erie coastal/tributary wetland-unrestricted hydrology (10)
- ☐ Lake Erie coastal/tributary wetland-restricted hydrology (5)
- ☐ Lake Plain Sand Prairies (Oak Openings) (10)
- ☐ Relict Wet Prairies (10)
- ☐ Known occurrence state/federal threatened or endangered species (10)
- ☐ Significant migratory songbird/water fowl habitat or usage (10)
- ☐ Category 1 Wetland. See Question 1 Qualitative Rating (-10)

-3	15
max 20 pts.	subtotal

Metric 6. Plant communities, interspersions, microtopography.

6a. Wetland Vegetation Communities.

Score all present using 0 to 3 scale.

- ☐ Aquatic bed
- ☒ 1 Emergent
- ☐ Shrub
- ☐ Forest
- ☐ Mudflats
- ☐ Open water
- ☐ Other _____

6b. horizontal (plan view) Interspersion.

Select only one.

- ☐ High (5)
- ☐ Moderately high(4)
- ☐ Moderate (3)
- ☐ Moderately low (2)
- ☒ Low (1)
- ☐ None (0)

6c. Coverage of invasive plants. Refer to Table 1 ORAM long form for list. Add or deduct points for coverage

- ☒ Extensive >75% cover (-5)
- ☐ Moderate 25-75% cover (-3)
- ☐ Sparse 5-25% cover (-1)
- ☐ Nearly absent <5% cover (0)
- ☐ Absent (1)

6d. Microtopography.

Score all present using 0 to 3 scale.

- ☐ 0 Vegetated hummocks/tussocks
- ☐ 0 Coarse woody debris >15cm (6in)
- ☐ 0 Standing dead >25cm (10in) dbh
- ☐ 0 Amphibian breeding pools

Vegetation Community Cover Scale

0	Absent or comprises <0.1ha (0.2471 acres) contiguous area
1	Present and either comprises small part of wetland's vegetation and is of moderate quality, or comprises a significant part but is of low quality
2	Present and either comprises significant part of wetland's vegetation and is of moderate quality or comprises a small part and is of high quality
3	Present and comprises significant part, or more, of wetland's vegetation and is of high quality

Narrative Description of Vegetation Quality

low	Low spp diversity and/or predominance of nonnative or disturbance tolerant native species
mod	Native spp are dominant component of the vegetation, although nonnative and/or disturbance tolerant native spp can also be present, and species diversity moderate to moderately high, but generally w/o presence of rare threatened or endangered spp
high	A predominance of native species, with nonnative spp and/or disturbance tolerant native spp absent or virtually absent, and high spp diversity and often, but not always, the presence of rare, threatened, or endangered spp

Mudflat and Open Water Class Quality

0	Absent <0.1ha (0.247 acres)
1	Low 0.1 to <1ha (0.247 to 2.47 acres)
2	Moderate 1 to <4ha (2.47 to 9.88 acres)
3	High 4ha (9.88 acres) or more

Microtopography Cover Scale

0	Absent
1	Present very small amounts or if more common of marginal quality
2	Present in moderate amounts, but not of highest quality or in small amounts of highest quality
3	Present in moderate or greater amounts and of highest quality

15

End of Quantitative Rating. Complete Categorization Worksheets.

Wetland Categorization Worksheet

Choices	Circle one		Evaluation of Categorization Result of ORAM
Did you answer "Yes" to any of the following questions: Narrative Rating Nos. 2, 3, 4, 6, 7, 8a, 9d, 10	YES <input type="checkbox"/> Wetland is categorized as a Category 3 wetland	NO <input checked="" type="checkbox"/>	Is quantitative rating score <i>less</i> than the Category 2 scoring threshold (<i>excluding</i> gray zone)? If yes, reevaluate the category of the wetland using the narrative criteria in OAC Rule 3745-1-54(C) and biological and/or functional assessments to determine if the wetland has been over-categorized by the ORAM
Did you answer "Yes" to any of the following questions: Narrative Rating Nos. 1, 8b, 9b, 9e, 11	YES <input type="checkbox"/> Wetland should be evaluated for possible Category 3 status	NO <input checked="" type="checkbox"/>	Evaluate the wetland using the 1) narrative criteria in OAC Rule 3745-1-54(C) and 2) the quantitative rating score. If the wetland is determined to be a Category 3 wetland using either of these, it should be categorized as a Category 3 wetland. Detailed biological and/or functional assessments may also be used to determine the wetland's category.
Did you answer "Yes" to Narrative Rating No. 5	YES <input type="checkbox"/> Wetland is categorized as a Category 1 wetland	NO <input checked="" type="checkbox"/>	Is quantitative rating score <i>greater</i> than the Category 2 scoring threshold (<i>including</i> any gray zone)? If yes, reevaluate the category of the wetland using the narrative criteria in OAC Rule 3745-1-54(C) and biological and/or functional assessments to determine if the wetland has been under-categorized by the ORAM
Does the quantitative score fall within the scoring range of a Category 1, 2, or 3 wetland?	YES <input checked="" type="checkbox"/> Wetland is assigned to the appropriate category based on the scoring range	NO <input type="checkbox"/>	If the score of the wetland is located within the scoring range for a particular category, the wetland should be assigned to that category. In all instances however, the narrative criteria described in OAC Rule 3745-1-54(C) can be used to clarify or change a categorization based on a quantitative score.
Does the quantitative score fall with the "gray zone" for Category 1 or 2 or Category 2 or 3 wetlands?	YES <input type="checkbox"/> Wetland is assigned to the higher of the two categories or assigned to a category based on detailed assessments and the narrative criteria	NO <input checked="" type="checkbox"/>	Rater has the option of assigning the wetland to the higher of the two categories or to assign a category based on the results of a nonrapid wetland assessment method, e.g. functional assessment, biological assessment, etc. and a consideration of the narrative criteria in OAC rule 3745-1-54(C).
Does the wetland otherwise exhibit <i>moderate</i> OR <i>superior</i> hydrologic OR habitat, OR recreational functions AND the wetland was <i>not</i> categorized as a Category 2 wetland (in the case of moderate functions) or a Category 3 wetland (in the case of superior functions) by this method?	YES <input type="checkbox"/> Wetland was undercategorized by this method. A written justification for recategorization should be provided on Background Information Form	NO <input checked="" type="checkbox"/> Wetland is assigned to category as determined by the ORAM.	A wetland may be undercategorized using this method, but still exhibit one or more superior functions, e.g. a wetland's biotic communities may be degraded by human activities, but the wetland may still exhibit superior hydrologic functions because of its type, landscape position, size, local or regional significance, etc. In this circumstance, the narrative criteria in OAC Rule 3745-1-54(C)(2) and (3) are controlling, and the under-categorization should be corrected. A written justification with supporting reasons or information for this determination should be provided.

Final Category			
Choose one	Category 1	Category 2	Category 3
Category 1	<input checked="" type="checkbox"/>	<input type="checkbox"/>	<input type="checkbox"/>

End of Ohio Rapid Assessment Method for Wetlands.

Version 5.0	Ohio Rapid Assessment Method for Wetlands 10 Page Form for Wetland Categorization	
	Background Information Scoring Boundary Worksheet Narrative Rating Field Form Quantitative Rating ORAM Summary Worksheet Wetland Categorization Worksheet	Ohio EPA, Division of Surface Water Final: February 1, 2001

Instructions


The investigator is *STRONGLY URGED* to read the Manual for Using the Ohio Rapid Assessment Method for Wetlands for further elaboration and discussion of the questions below prior to using the rating forms.

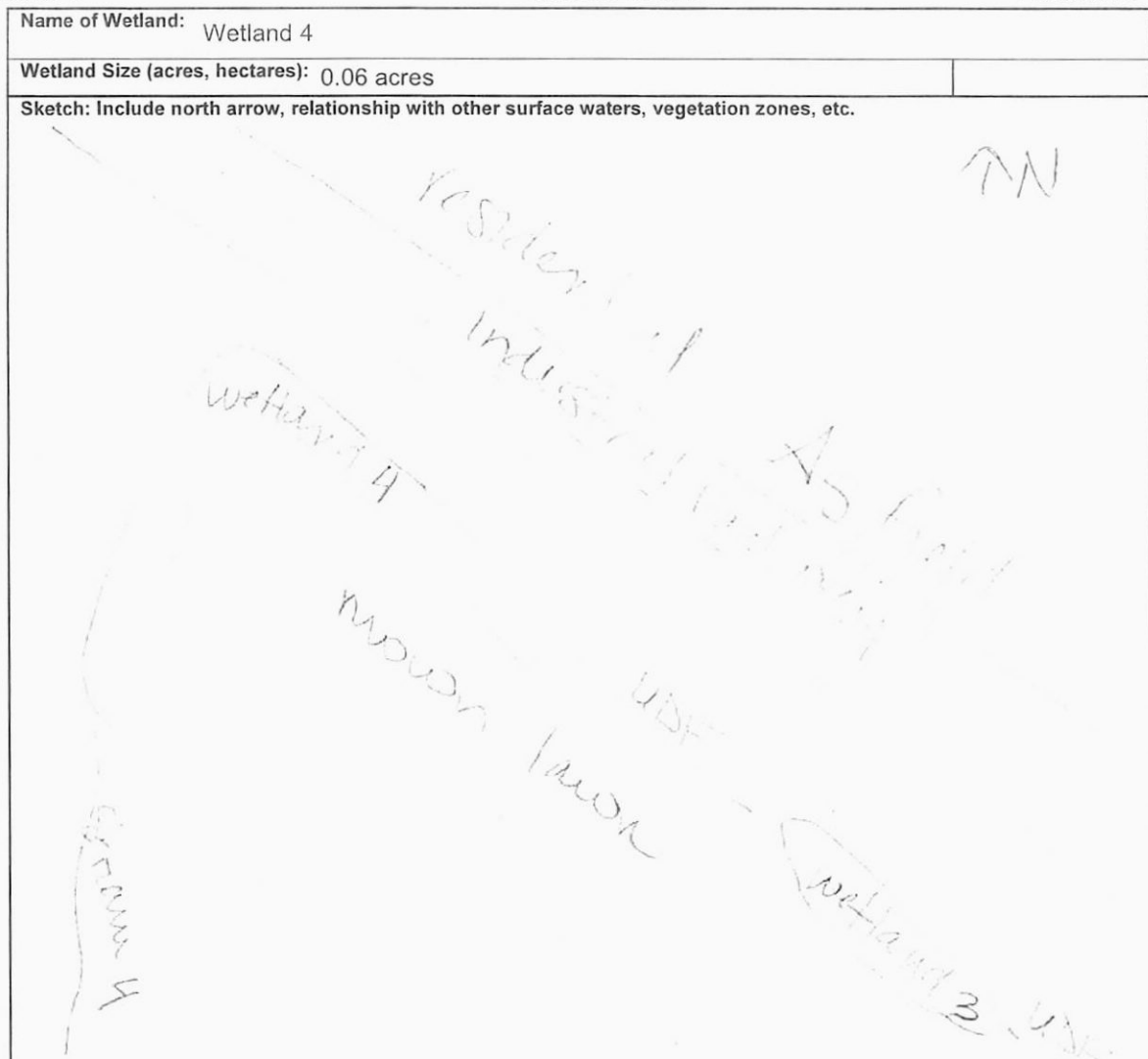
The Narrative Rating is designed to categorize a wetland or to provide alerts to the Rater based on the presence or possible presence of threatened or endangered species. The presence or proximity of such species is often an indicator of the quality and lack of disturbance of the wetland being evaluated. In addition, it is designed to categorize certain wetlands as very low quality (Category 1) or very high quality (Category 3) regardless of the wetland's score on the Quantitative Rating. In addition, the Narrative Rating also alerts the investigator that a particular wetland *may* be a Category 3 wetland, again, regardless of the wetland's score on the Quantitative Rating.

It is *VERY IMPORTANT* to properly and thoroughly answer each of the questions in the ORAM in order to properly categorize a wetland. To *properly* answer all the questions, the boundaries of the wetland being assessed must be correctly identified. Refer to Scoring Boundary worksheet and the User's Manual for a discussion of how to determine the "scoring boundaries." In some instances, the scoring boundaries may differ from the "jurisdictional boundaries."

Refer to the most recent ORAM Score Calibration Report for the scoring breakpoints between wetland categories. The most recent version of this document is posted on Ohio EPA's Division of Surface Water web page at: <http://www.epa.ohio.gov/dsw/wetlands/WetlandEcologySection.aspx>

Background Information

Name: Michelle Kearns	
Date: 11/20/2019	
Affiliation: Stantec Consulting Services Inc.	
Address: 1500 Lake Shore Drive, Suite 100, Columbus, Ohio 43204	
Phone Number: 614-486-4383	
e-mail address: michelle.kearns@stantec.com	
Name of Wetland: Wetland 4	
Vegetation Communit(ies): PEM	
HGM Class(es): Depression	
Location of Wetland: include map, address, north arrow, landmarks, distances, roads, etc. <div style="text-align: right;">  </div>	
Lat/Long or UTM Coordinate	40.200044, -83.304206
USGS Quad Name	Marysville Topo Quad
County	Union
Township	
Section and Subsection	
Hydrologic Unit Code	50600010604 (Lower Mill Creek)
Site Visit	11/20/2019
National Wetland Inventory Map	Yes
Ohio Wetland Inventory Map	No
Soil Survey	Union County Soil Survey
Delineation report/map	Figure 4 - Wetland and Waterbody Delineation Report

Name of Wetland: Wetland 4	
Wetland Size (acres, hectares): 0.06 acres	
Sketch: Include north arrow, relationship with other surface waters, vegetation zones, etc.	
	
Comments, Narrative Discussion, Justification of Category Changes:	
Final score : 34	Category: 2

Scoring Boundary Worksheet

INSTRUCTIONS. The initial step in completing the ORAM is to identify the "scoring boundaries" of the wetland being rated. In many instances this determination will be relatively easy and the scoring boundaries will coincide with the "jurisdictional boundaries." For example, the scoring boundary of an isolated cattail marsh located in the middle of a farm field will likely be the same as that wetland's jurisdictional boundaries. In other instances, however, the scoring boundary will not be as easily determined. Wetlands that are small or isolated from other surface waters often form large contiguous areas or heterogeneous complexes of wetland and upland. In separating wetlands for scoring purposes, the hydrologic regime of the wetland is the main criterion that should be used. Boundaries between contiguous or connected wetlands should be established where the volume, flow, or velocity of water moving through the wetland changes significantly. *Areas with a high degree of hydrologic interaction should be scored as a single wetland.* In determining a wetland's scoring boundaries, use the guidelines in the ORAM Manual Section 5.0. In certain instances, it may be difficult to establish the scoring boundary for the wetland being rated. These problem situations include wetlands that form a patchwork on the landscape, wetlands divided by artificial boundaries like property fences, roads, or railroad embankments, wetlands that are contiguous with streams, lakes, or rivers, and estuarine or coastal wetlands. These situations are discussed below, however, it is recommended that Rater contact Ohio EPA, Division of Surface Water, 401/Wetlands Section if there are additional questions or a need for further clarification of the appropriate scoring boundaries of a particular wetland.

Wetland 4

Michelle Kearns

11/20/2019

#	Steps in properly establishing scoring boundaries	done?	not applicable
Step 1	Identify the wetland area of interest. This may be the site of a proposed impact, a reference site, conservation site, etc.	<input checked="" type="checkbox"/>	<input type="checkbox"/>
Step 2	Identify the locations where there is physical evidence that hydrology changes rapidly. Such evidence includes both natural and human-induced changes including, constrictions caused by berms or dikes, points where the water velocity changes rapidly at rapids or falls, points where significant inflows occur at the confluence of rivers, or other factors that may restrict hydrologic interaction between the wetlands or parts of a single wetland.	<input checked="" type="checkbox"/>	<input type="checkbox"/>
Step 3	Delineate the boundary of the wetland to be rated such that all areas of interest that are contiguous to and within the areas where the hydrology does not change significantly, i.e. areas that have a high degree of hydrologic interaction are included within the scoring boundary.	<input checked="" type="checkbox"/>	<input type="checkbox"/>
Step 4	Determine if artificial boundaries, such as property lines, state lines, roads, railroad embankments, etc., are present. These should not be used to establish scoring boundaries unless they coincide with areas where the hydrologic regime changes.	<input type="checkbox"/>	<input checked="" type="checkbox"/>
Step 5	In all instances, the Rater may enlarge the minimum scoring boundaries discussed here to score together wetlands that could be scored separately.	<input checked="" type="checkbox"/>	<input type="checkbox"/>
Step 6	Consult ORAM Manual Section 5.0 for how to establish scoring boundaries for wetlands that form a patchwork on the landscape, divided by artificial boundaries, contiguous to streams, lakes or rivers, or for dual classifications.	<input checked="" type="checkbox"/>	<input type="checkbox"/>

End of Scoring Boundary Determination. Begin Narrative Rating on next page.

Narrative Rating

INSTRUCTIONS. Answer each of the following questions. Questions 1, 2, 3 and 4 should be answered based on information obtained from the site visit or the literature *and* by submitting a Data Services Request to the Ohio Department of Natural Resources, Division of Natural Areas and Preserves, Natural Heritage Data Services, 1889 Fountain Square Court, Building F-1, Columbus, Ohio 43224, 614-265-6453 (phone), 614-265-3096 (fax), <http://www.dnr.state.oh.us/dnap>. The remaining questions are designed to be answered primarily by the results of the site visit. Refer to the User's Manual for descriptions of these wetland types. Note: "Critical habitat" is legally defined in the Endangered Species Act and is the geographic area containing physical or biological features essential to the conservation of a listed species or as an area that may require special management considerations or protection. The Rater should contact the Region 3 Headquarters or the Columbus Ecological Services Office for updates as to whether critical habitat has been designated for other federally listed threatened or endangered species. "Documented" means the wetland is listed in the appropriate State of Ohio database.

Wetland 4

Michelle Kearns

11/20/2019

#	Question	Circle one	
1	Critical Habitat. Is the wetland in a township, section, or subsection of a United States Geological Survey 7.5 minute Quadrangle that has been designated by the U.S. Fish and Wildlife Service as "critical habitat" for any threatened or endangered plant or animal species? Note: as of January 1, 2001, of the federally listed endangered or threatened species which can be found in Ohio, the Indiana Bat has had critical habitat designated (50 CFR 17.95(a)) and the piping plover has had critical habitat proposed (65 FR 41812 July 6, 2000).	YES <input type="checkbox"/> Wetland should be evaluated for possible Category 3 status Go to Question 2	NO <input checked="" type="checkbox"/> Go to Question 2
2	Threatened or Endangered Species. Is the wetland known to contain an individual of, or documented occurrences of federal or state-listed threatened or endangered plant or animal species?	YES <input type="checkbox"/> Wetland is a Category 3 wetland. Go to Question 3	NO <input checked="" type="checkbox"/> Go to Question 3
3	Documented High Quality Wetland. Is the wetland on record in Natural Heritage Database as a high quality wetland?	YES <input type="checkbox"/> Wetland is a Category 3 wetland Go to Question 4	NO <input checked="" type="checkbox"/> Go to Question 4
4	Significant Breeding or Concentration Area. Does the wetland contain documented regionally significant breeding or nonbreeding waterfowl, neotropical songbird, or shorebird concentration areas?	YES <input type="checkbox"/> Wetland is a Category 3 wetland Go to Question 5	NO <input checked="" type="checkbox"/> Go to Question 5
5	Category 1 Wetlands. Is the wetland less than 0.5 hectares (1 acre) in size and hydrologically isolated and either 1) comprised of vegetation that is dominated (greater than eighty per cent areal cover) by <i>Phalaris arundinacea</i> , <i>Lythrum salicaria</i> , or <i>Phragmites australis</i> , or 2) an acidic pond created or excavated on mined lands that has little or no vegetation?	YES <input type="checkbox"/> Wetland is a Category 1 wetland Go to Question 6	NO <input checked="" type="checkbox"/> Go to Question 6
6	Bogs. Is the wetland a peat-accumulating wetland that 1) has no significant inflows or outflows, 2) supports acidophilic mosses, particularly <i>Sphagnum</i> spp., 3) the acidophilic mosses have >30% cover, 4) at least one species from Table 1 is present, and 5) the cover of invasive species (see Table 1) is <25%?	YES <input type="checkbox"/> Wetland is a Category 3 wetland Go to Question 7	NO <input checked="" type="checkbox"/> Go to Question 7
7	Fens. Is the wetland a carbon accumulating (peat, muck) wetland that is saturated during most of the year, primarily by a discharge of free flowing, mineral rich, ground water with a circumneutral pH (5.5-9.0) and with one or more plant species listed in Table 1 and the cover of invasive species listed in Table 1 is <25%?	YES <input type="checkbox"/> Wetland is a Category 3 wetland Go to Question 8a	NO <input checked="" type="checkbox"/> Go to Question 8a
8a	"Old Growth Forest." Is the wetland a forested wetland and is the forest characterized by, but not limited to, the following characteristics: overstory canopy trees of great age (exceeding at least 50% of a projected maximum attainable age for a species); little or no evidence of human-caused understory disturbance during the past 80 to 100 years; an all-aged structure and multilayered canopies; aggregations of canopy trees interspersed with canopy gaps; and significant numbers of standing dead snags and downed logs?	YES <input type="checkbox"/> Wetland is a Category 3 wetland. Go to Question 8b	NO <input checked="" type="checkbox"/> Go to Question 8b

8b	Mature forested wetlands. Is the wetland a forested wetland with 50% or more of the cover of upper forest canopy consisting of deciduous trees with large diameters at breast height (dbh), generally diameters greater than 45cm (17.7in) dbh?	YES <input type="checkbox"/> Wetland should be evaluated for possible Category 3 status. Go to Question 9a	NO <input checked="" type="checkbox"/> Go to Question 9a
9a	Lake Erie coastal and tributary wetlands. Is the wetland located at an elevation less than 575 feet on the USGS map, adjacent to this elevation, or along a tributary to Lake Erie that is accessible to fish?	YES <input type="checkbox"/> Go to Question 9b	NO <input checked="" type="checkbox"/> Go to Question 10
9b	Does the wetland's hydrology result from measures designed to prevent erosion and the loss of aquatic plants, i.e. the wetland is partially hydrologically restricted from Lake Erie due to lakeward or landward dikes or other hydrological controls?	YES <input type="checkbox"/> Wetland should be evaluated for possible Category 3 status Go to Question 10	NO <input type="checkbox"/> Go to Question 9c
9c	Are Lake Erie water levels the wetland's primary hydrological influence, i.e. the wetland is hydrologically unrestricted (no lakeward or upland border alterations), or the wetland can be characterized as an "estuarine" wetland with lake and river influenced hydrology. These include sandbar deposition wetlands, estuarine wetlands, river mouth wetlands, or those dominated by submersed aquatic vegetation.	YES <input type="checkbox"/> Go to Question 9d	NO <input type="checkbox"/> Go to Question 10
9d	Does the wetland have a predominance of native species within its vegetation communities, although non-native or disturbance tolerant native species can also be present?	YES <input type="checkbox"/> Wetland is a Category 3 wetland Go to Question 10	NO <input type="checkbox"/> Go to Question 9e
9e	Does the wetland have a predominance of non-native or disturbance tolerant native plant species within its vegetation communities?	YES <input type="checkbox"/> Wetland should be evaluated for possible Category 3 status Go to Question 10	NO <input type="checkbox"/> Go to Question 10
10	Lake Plain Sand Prairies (Oak Openings) Is the wetland located in Lucas, Fulton, Henry, or Wood Counties and can the wetland be characterized by the following description: the wetland has a sandy substrate with interspersed organic matter, a water table often within several inches of the surface, and often with a dominance of the gramineous vegetation listed in Table 1 (woody species may also be present). The Ohio Department of Natural Resources Division of Natural Areas and Preserves can provide assistance in confirming this type of wetland and its quality.	YES <input type="checkbox"/> Wetland is a Category 3 wetland. Go to Question 11	NO <input checked="" type="checkbox"/> Go to Question 11
11	Relict Wet Prairies. Is the wetland a relict wet prairie community dominated by some or all of the species in Table 1. Extensive prairies were formerly located in the Darby Plains (Madison and Union Counties), Sandusky Plains (Wyandot, Crawford, and Marion Counties), northwest Ohio (e.g. Erie, Huron, Lucas, Wood Counties), and portions of western Ohio Counties (e.g. Darke, Mercer, Miami, Montgomery, Van Wert etc.).	YES <input type="checkbox"/> Wetland should be evaluated for possible Category 3 status Complete Quantitative Rating	NO <input checked="" type="checkbox"/> Complete Quantitative Rating

Table 1. Characteristic plant species.

invasive/exotic spp	fen species	bog species	Oak Opening species	wet prairie species
<i>Lythrum salicaria</i>	<i>Zygadenus elegans</i> var. <i>glaucus</i>	<i>Calla palustris</i>	<i>Carex cryptolepis</i>	<i>Calamagrostis canadensis</i>
<i>Myriophyllum spicatum</i>	<i>Cacalia plantaginea</i>	<i>Carex atlantica</i> var. <i>capillacea</i>	<i>Carex lasiocarpa</i>	<i>Calamagrostis stricta</i>
<i>Najas minor</i>	<i>Carex flava</i>	<i>Carex echinata</i>	<i>Carex stricta</i>	<i>Carex atherodes</i>
<i>Phalaris arundinacea</i>	<i>Carex sterilis</i>	<i>Carex oligosperma</i>	<i>Cladium mariscoides</i>	<i>Carex buxbaumii</i>
<i>Phragmites australis</i>	<i>Carex stricta</i>	<i>Carex trisperma</i>	<i>Calamagrostis stricta</i>	<i>Carex pellita</i>
<i>Potamogeton crispus</i>	<i>Deschampsia caespitosa</i>	<i>Chamaedaphne calyculata</i>	<i>Calamagrostis canadensis</i>	<i>Carex sartwellii</i>
<i>Ranunculus ficaria</i>	<i>Eleocharis rostellata</i>	<i>Decodon verticillatus</i>	<i>Quercus palustris</i>	<i>Gentiana andrewsii</i>
<i>Rhamnus frangula</i>	<i>Eriophorum viridicarinatum</i>	<i>Eriophorum virginicum</i>		<i>Helianthus grosseserratus</i>
<i>Typha angustifolia</i>	<i>Gentianopsis</i> spp.	<i>Larix laricina</i>		<i>Liatris spicata</i>
<i>Typha xglaucia</i>	<i>Lobelia kalmii</i>	<i>Nemopanthus mucronatus</i>		<i>Lysimachia quadriflora</i>
	<i>Parnassia glauca</i>	<i>Scheuchzeria palustris</i>		<i>Lythrum alatum</i>
	<i>Potentilla fruticosa</i>	<i>Sphagnum</i> spp.		<i>Pycnanthemum virginianum</i>
	<i>Rhamnus alnifolia</i>	<i>Vaccinium macrocarpon</i>		<i>Silphium terebinthinaceum</i>
	<i>Rhynchospora capillacea</i>	<i>Vaccinium corymbosum</i>		<i>Sorghastrum nutans</i>
	<i>Salix candida</i>	<i>Vaccinium oxycoccos</i>		<i>Spartina pectinata</i>
	<i>Salix myricoides</i>	<i>Woodwardia virginica</i>		<i>Solidago riddellii</i>
	<i>Salix serissima</i>	<i>Xyris difformis</i>		
	<i>Solidago ohioensis</i>			
	<i>Tofieldia glutinosa</i>			
	<i>Triglochin maritimum</i>			
	<i>Triglochin palustre</i>			

End of Narrative Rating. Begin Quantitative Rating on next page.

Site: Wetland 4	Rater(s): Michelle Kearns	Date: 11/20/2019
------------------------	----------------------------------	-------------------------

0	0
max 6 pts.	subtotal

Metric 1. Wetland Area (size).

Select one size class and assign score.

- ☐ >50 acres (>20.2ha) (6 pts)
- ☐ 25 to <50 acres (10.1 to <20.2ha) (5 pts)
- ☐ 10 to <25 acres (4 to <10.1ha) (4 pts)
- ☐ 3 to <10 acres (1.2 to <4ha) (3 pts)
- ☐ 0.3 to <3 acres (0.12 to <1.2ha) (2pts)
- ☐ 0.1 to <0.3 acres (0.04 to <0.12ha) (1 pt)
- ☒ <0.1 acres (0.04ha) (0 pts)

3	3
max 14 pts.	subtotal

Metric 2. Upland buffers and surrounding land use.

2a. Calculate average buffer width. Select only one and assign score. Do not double check.

- ☐ WIDE. Buffers average 50m (164ft) or more around wetland perimeter (7)
- ☐ MEDIUM. Buffers average 25m to <50m (82 to <164ft) around wetland perimeter (4)
- ☐ NARROW. Buffers average 10m to <25m (32ft to <82ft) around wetland perimeter (1)
- ☒ VERY NARROW. Buffers average <10m (<32ft) around wetland perimeter (0)

2b. Intensity of surrounding land use. Select one or double check and average.

- ☐ VERY LOW. 2nd growth or older forest, prairie, savannah, wildlife area, etc. (7)
- ☒ LOW. Old field (>10 years), shrub land, young second growth forest. (5)
- ☐ MODERATELY HIGH. Residential, fenced pasture, park, conservation tillage, new fallow field. (3)
- ☒ HIGH. Urban, industrial, open pasture, row cropping, mining, construction. (1)

20	23
max 30 pts.	subtotal

Metric 3. Hydrology.

3a. Sources of Water. Score all that apply.

- ☐ High pH groundwater (5)
- ☐ Other groundwater (3)
- ☒ Precipitation (1)
- ☒ Seasonal/Intermittent surface water (3)
- ☐ Perennial surface water (lake or stream) (5)

3c. Maximum water depth. Select only one and assign score.

- ☐ >0.7 (27.6in) (3)
- ☐ 0.4 to 0.7m (15.7 to 27.6in) (2)
- ☒ <0.4m (<15.7in) (1)

3e. Modifications to natural hydrologic regime. Score one or double check and average.

- ☒ None or none apparent (12)
- ☐ Recovered (7)
- ☐ Recovering (3)
- ☐ Recent or no recovery (1)

3b. Connectivity. Score all that apply.

- ☐ 100 year floodplain (1)
- ☒ Between stream/lake and other human use (1)
- ☐ Part of wetland/upland (e.g. forest), complex (1)
- ☒ Part of riparian or upland corridor (1)

3d. Duration inundation/saturation. Score one or dbl check.

- ☐ Semi- to permanently inundated/saturated (4)
- ☐ Regularly inundated/saturated (3)
- ☐ Seasonally inundated (2)
- ☒ Seasonally saturated in upper 30cm (12in) (1)

Check all disturbances observed	
<input type="checkbox"/> ditch <input type="checkbox"/> tile <input type="checkbox"/> dike <input type="checkbox"/> weir <input type="checkbox"/> stormwater input	<input type="checkbox"/> point source (nonstormwater) <input type="checkbox"/> filling/grading <input type="checkbox"/> road bed/RR track <input type="checkbox"/> dredging <input type="checkbox"/> other _____

14	37
max 20 pts.	subtotal

Metric 4. Habitat Alteration and Development.

4a. Substrate disturbance. Score one or double check and average.

- ☒ None or none apparent (4)
- ☐ Recovered (3)
- ☐ Recovering (2)
- ☐ Recent or no recovery (1)

4b. Habitat development. Select only one and assign score.

- ☐ Excellent (7)
- ☐ Very good (6)
- ☐ Good (5)
- ☐ Moderately good (4)
- ☐ Fair (3)
- ☐ Poor to fair (2)
- ☒ Poor (1)

4c. Habitat alteration. Score one or double check and average.

- ☒ None or none apparent (9)
- ☐ Recovered (6)
- ☐ Recovering (3)
- ☐ Recent or no recovery (1)

Check all disturbances observed	
<input type="checkbox"/> mowing <input type="checkbox"/> grazing <input type="checkbox"/> clearcutting <input type="checkbox"/> selective cutting <input type="checkbox"/> woody debris removal <input type="checkbox"/> toxic pollutants	<input type="checkbox"/> shrub/sapling removal <input type="checkbox"/> herbaceous/aquatic bed removal <input type="checkbox"/> sedimentation <input type="checkbox"/> dredging <input type="checkbox"/> farming <input type="checkbox"/> nutrient enrichment

37
subtotal this page

Site: Wetland 4	Rater(s): Michelle Kearns	Date: 11/20/2019
------------------------	----------------------------------	-------------------------

37

subtotal first page

0	37
max 10 pts.	subtotal

Metric 5. Special Wetlands.

Check all that apply and score as indicated.

- ☐ Bog (10)
- ☐ Fen (10)
- ☐ Old growth forest (10)
- ☐ Mature forested wetland (5)
- ☐ Lake Erie coastal/tributary wetland-unrestricted hydrology (10)
- ☐ Lake Erie coastal/tributary wetland-restricted hydrology (5)
- ☐ Lake Plain Sand Prairies (Oak Openings) (10)
- ☐ Relict Wet Prairies (10)
- ☐ Known occurrence state/federal threatened or endangered species (10)
- ☐ Significant migratory songbird/water fowl habitat or usage (10)
- ☐ Category 1 Wetland. See Question 1 Qualitative Rating (-10)

-3	34
max 20 pts.	subtotal

Metric 6. Plant communities, interspersions, microtopography.

6a. Wetland Vegetation Communities.

Score all present using 0 to 3 scale.

- ☐ Aquatic bed
- ☒ 1 Emergent
- ☐ Shrub
- ☐ Forest
- ☐ Mudflats
- ☐ Open water
- ☐ Other _____

6b. horizontal (plan view) Interspersion.

Select only one.

- ☐ High (5)
- ☐ Moderately high(4)
- ☐ Moderate (3)
- ☐ Moderately low (2)
- ☒ Low (1)
- ☐ None (0)

6c. Coverage of invasive plants. Refer to Table 1 ORAM long form for list. Add or deduct points for coverage

- ☒ Extensive >75% cover (-5)
- ☐ Moderate 25-75% cover (-3)
- ☐ Sparse 5-25% cover (-1)
- ☐ Nearly absent <5% cover (0)
- ☐ Absent (1)

6d. Microtopography.

Score all present using 0 to 3 scale.

- ☐ 0 Vegetated hummocks/tussocks
- ☐ 0 Coarse woody debris >15cm (6in)
- ☐ 0 Standing dead >25cm (10in) dbh
- ☐ 0 Amphibian breeding pools

Vegetation Community Cover Scale

0	Absent or comprises <0.1ha (0.2471 acres) contiguous area
1	Present and either comprises small part of wetland's vegetation and is of moderate quality, or comprises a significant part but is of low quality
2	Present and either comprises significant part of wetland's vegetation and is of moderate quality or comprises a small part and is of high quality
3	Present and comprises significant part, or more, of wetland's vegetation and is of high quality

Narrative Description of Vegetation Quality

low	Low spp diversity and/or predominance of nonnative or disturbance tolerant native species
mod	Native spp are dominant component of the vegetation, although nonnative and/or disturbance tolerant native spp can also be present, and species diversity moderate to moderately high, but generally w/o presence of rare threatened or endangered spp
high	A predominance of native species, with nonnative spp and/or disturbance tolerant native spp absent or virtually absent, and high spp diversity and often, but not always, the presence of rare, threatened, or endangered spp

Mudflat and Open Water Class Quality

0	Absent <0.1ha (0.247 acres)
1	Low 0.1 to <1ha (0.247 to 2.47 acres)
2	Moderate 1 to <4ha (2.47 to 9.88 acres)
3	High 4ha (9.88 acres) or more

Microtopography Cover Scale

0	Absent
1	Present very small amounts or if more common of marginal quality
2	Present in moderate amounts, but not of highest quality or in small amounts of highest quality
3	Present in moderate or greater amounts and of highest quality

34

End of Quantitative Rating. Complete Categorization Worksheets.

Wetland Categorization Worksheet

Choices	Circle one		Evaluation of Categorization Result of ORAM
Did you answer "Yes" to any of the following questions: Narrative Rating Nos. 2, 3, 4, 6, 7, 8a, 9d, 10	YES <input type="checkbox"/> Wetland is categorized as a Category 3 wetland	NO <input checked="" type="checkbox"/>	Is quantitative rating score <i>less</i> than the Category 2 scoring threshold (<i>excluding</i> gray zone)? If yes, reevaluate the category of the wetland using the narrative criteria in OAC Rule 3745-1-54(C) and biological and/or functional assessments to determine if the wetland has been over-categorized by the ORAM
Did you answer "Yes" to any of the following questions: Narrative Rating Nos. 1, 8b, 9b, 9e, 11	YES <input type="checkbox"/> Wetland should be evaluated for possible Category 3 status	NO <input checked="" type="checkbox"/>	Evaluate the wetland using the 1) narrative criteria in OAC Rule 3745-1-54(C) and 2) the quantitative rating score. If the wetland is determined to be a Category 3 wetland using either of these, it should be categorized as a Category 3 wetland. Detailed biological and/or functional assessments may also be used to determine the wetland's category.
Did you answer "Yes" to Narrative Rating No. 5	YES <input type="checkbox"/> Wetland is categorized as a Category 1 wetland	NO <input checked="" type="checkbox"/>	Is quantitative rating score <i>greater</i> than the Category 2 scoring threshold (<i>including</i> any gray zone)? If yes, reevaluate the category of the wetland using the narrative criteria in OAC Rule 3745-1-54(C) and biological and/or functional assessments to determine if the wetland has been under-categorized by the ORAM
Does the quantitative score fall within the scoring range of a Category 1, 2, or 3 wetland?	YES <input type="checkbox"/> Wetland is assigned to the appropriate category based on the scoring range	NO <input checked="" type="checkbox"/>	If the score of the wetland is located within the scoring range for a particular category, the wetland should be assigned to that category. In all instances however, the narrative criteria described in OAC Rule 3745-1-54(C) can be used to clarify or change a categorization based on a quantitative score.
Does the quantitative score fall with the "gray zone" for Category 1 or 2 or Category 2 or 3 wetlands?	YES <input checked="" type="checkbox"/> Wetland is assigned to the higher of the two categories or assigned to a category based on detailed assessments and the narrative criteria	NO <input type="checkbox"/>	Rater has the option of assigning the wetland to the higher of the two categories or to assign a category based on the results of a nonrapid wetland assessment method, e.g. functional assessment, biological assessment, etc. and a consideration of the narrative criteria in OAC rule 3745-1-54(C).
Does the wetland otherwise exhibit <i>moderate</i> OR <i>superior</i> hydrologic OR habitat, OR recreational functions AND the wetland was <i>not</i> categorized as a Category 2 wetland (in the case of moderate functions) or a Category 3 wetland (in the case of superior functions) by this method?	YES <input type="checkbox"/> Wetland was undercategorized by this method. A written justification for recategorization should be provided on Background Information Form	NO <input checked="" type="checkbox"/> Wetland is assigned to category as determined by the ORAM.	A wetland may be undercategorized using this method, but still exhibit one or more superior functions, e.g. a wetland's biotic communities may be degraded by human activities, but the wetland may still exhibit superior hydrologic functions because of its type, landscape position, size, local or regional significance, etc. In this circumstance, the narrative criteria in OAC Rule 3745-1-54(C)(2) and (3) are controlling, and the under-categorization should be corrected. A written justification with supporting reasons or information for this determination should be provided.

Final Category			
Choose one	Category 1	Category 2	Category 3
Category 1	<input type="checkbox"/>	<input checked="" type="checkbox"/>	<input type="checkbox"/>

End of Ohio Rapid Assessment Method for Wetlands.

B.3 QHEI FORMS



Qualitative Habitat Evaluation Index and Use Assessment Field Sheet

QHEI Score: 37

Stream & Location: Stream 1 / COH Marysville Connector

RM: Date: 11/20/19

Scorers Full Name & Affiliation: J. Slater / Stantec Consulting Services

River Code: STORET #: Lat./Long.: 40.1794 183.2490 Office verified location ☐

1] SUBSTRATE Check ONLY Two substrate TYPE BOXES; estimate % or note every type present

Check ONE (Or 2 & average)

BEST TYPES		OTHER TYPES		ORIGIN		QUALITY	
<input type="checkbox"/> BLDR /SLABS [10]	<input type="checkbox"/> POOL RIFFLE	<input type="checkbox"/> HARDPAN [4]	<input type="checkbox"/> POOL RIFFLE	<input type="checkbox"/> LIMESTONE [1]	<input type="checkbox"/> SILT	<input type="checkbox"/> HEAVY [-2]	<div>Substrate</div> <div>5</div> <div>Maximum 20</div>
<input type="checkbox"/> BOULDER [9]	<input type="checkbox"/> DETRITUS [3]	<input type="checkbox"/> TILLS [1]	<input type="checkbox"/> WETLANDS [0]	<input type="checkbox"/> MODERATE [-1]	<input type="checkbox"/> NORMAL [0]	<input type="checkbox"/> FREE [1]	
<input type="checkbox"/> COBBLE [8]	<input type="checkbox"/> MUCK [2]	<input type="checkbox"/> HARDPAN [0]	<input type="checkbox"/> SANDSTONE [0]	<input type="checkbox"/> EXTENSIVE [-2]	<input type="checkbox"/> MODERATE [-1]	<input type="checkbox"/> MODERATE [-1]	
<input type="checkbox"/> GRAVEL [7]	<input type="checkbox"/> SILT [2]	<input type="checkbox"/> RIP/RAP [0]	<input type="checkbox"/> LACUSTURINE [0]	<input type="checkbox"/> NORMAL [0]	<input type="checkbox"/> NONE [1]		
<input type="checkbox"/> SAND [6]	<input type="checkbox"/> ARTIFICIAL [0]	<input type="checkbox"/> SHALE [-1]	<input type="checkbox"/> COAL FINES [-2]				
<input type="checkbox"/> BEDROCK [5]							

NUMBER OF BEST TYPES: ☐ 4 or more [2] ☒ 3 or less [0] (Score natural substrates; ignore sludge from point-sources)

Comments

2] INSTREAM COVER Indicate presence 0 to 3: 0-Absent; 1-Very small amounts or if more common of marginal quality; 2-Moderate amounts, but not of highest quality or in small amounts of highest quality; 3-Highest quality in moderate or greater amounts (e.g., very large boulders in deep or fast water, large diameter log that is stable, well developed rootwad in deep / fast water, or deep, well-defined, functional pools.

Check ONE (Or 2 & average)

AMOUNT	
<input type="checkbox"/> UNDERCUT BANKS [1]	<input type="checkbox"/> POOLS > 70cm [2]
<input type="checkbox"/> OVERHANGING VEGETATION [1]	<input type="checkbox"/> ROOTWADS [1]
<input type="checkbox"/> SHALLOWS (IN SLOW WATER) [1]	<input type="checkbox"/> BOULDERS [1]
<input type="checkbox"/> ROOTMATS [1]	<input type="checkbox"/> LOGS OR WOODY DEBRIS [1]

Comments

Amount

8

Maximum 20

3] CHANNEL MORPHOLOGY Check ONE in each category (Or 2 & average)

SINUOSITY	DEVELOPMENT	CHANNELIZATION	STABILITY
<input type="checkbox"/> HIGH [4]	<input type="checkbox"/> EXCELLENT [7]	<input type="checkbox"/> NONE [6]	<input type="checkbox"/> HIGH [3]
<input type="checkbox"/> MODERATE [3]	<input type="checkbox"/> GOOD [5]	<input type="checkbox"/> RECOVERED [4]	<input checked="" type="checkbox"/> MODERATE [2]
<input checked="" type="checkbox"/> LOW [2]	<input type="checkbox"/> FAIR [3]	<input type="checkbox"/> RECOVERING [3]	<input type="checkbox"/> LOW [1]
<input type="checkbox"/> NONE [1]	<input type="checkbox"/> POOR [1]	<input type="checkbox"/> RECENT OR NO RECOVERY [1]	

Comments

Channel

10

Maximum 20

4] BANK EROSION AND RIPARIAN ZONE Check ONE in each category for EACH BANK (Or 2 per bank & average)
River right looking downstream

EROSION	RIPARIAN WIDTH	FLOOD PLAIN QUALITY
<input checked="" type="checkbox"/> NONE / LITTLE [3]	<input type="checkbox"/> WIDE > 50m [4]	<input type="checkbox"/> FOREST, SWAMP [3]
<input type="checkbox"/> MODERATE [2]	<input type="checkbox"/> MODERATE 10-50m [3]	<input type="checkbox"/> SHRUB OR OLD FIELD [2]
<input type="checkbox"/> HEAVY / SEVERE [1]	<input type="checkbox"/> NARROW 5-10m [2]	<input type="checkbox"/> RESIDENTIAL, PARK, NEW FIELD [1]
	<input checked="" type="checkbox"/> VERY NARROW < 5m [1]	<input type="checkbox"/> FENCED PASTURE [1]
	<input type="checkbox"/> NONE [0]	<input checked="" type="checkbox"/> OPEN PASTURE, ROWCROP [0]

Comments

Indicate predominant land use(s) past 100m riparian.

Riparian

5

Maximum 10

5] POOL / GLIDE AND RIFFLE / RUN QUALITY

MAXIMUM DEPTH	CHANNEL WIDTH	CURRENT VELOCITY
Check ONE (ONLY!)	Check ONE (Or 2 & average)	Check ALL that apply
<input type="checkbox"/> > 1m [6]	<input type="checkbox"/> POOL WIDTH > RIFFLE WIDTH [2]	<input type="checkbox"/> TORRENTIAL [-1]
<input type="checkbox"/> 0.7-1m [4]	<input checked="" type="checkbox"/> POOL WIDTH = RIFFLE WIDTH [1]	<input checked="" type="checkbox"/> SLOW [1]
<input type="checkbox"/> 0.4-0.7m [2]	<input type="checkbox"/> POOL WIDTH < RIFFLE WIDTH [0]	<input type="checkbox"/> VERY FAST [1]
<input type="checkbox"/> 0.2-0.4m [1]		<input type="checkbox"/> FAST [1]
<input checked="" type="checkbox"/> < 0.2m [0]		<input type="checkbox"/> MODERATE [1]
		<input type="checkbox"/> INTERSTITIAL [-1]
		<input type="checkbox"/> INTERMITTENT [-2]
		<input type="checkbox"/> EDDIES [1]

Comments

Indicate for reach - pools and riffles.

Pool / Current

1

Maximum 12

Indicate for functional riffles; Best areas must be large enough to support a population of riffle-obligate species:

Check ONE (Or 2 & average).

☒ NO RIFFLE [metric=0]

RIFFLE DEPTH	RUN DEPTH	RIFFLE / RUN SUBSTRATE	RIFFLE / RUN EMBEDDEDNESS
<input type="checkbox"/> BEST AREAS > 10cm [2]	<input type="checkbox"/> MAXIMUM > 50cm [2]	<input type="checkbox"/> STABLE (e.g., Cobble, Boulder) [2]	<input type="checkbox"/> NONE [2]
<input type="checkbox"/> BEST AREAS 5-10cm [1]	<input type="checkbox"/> MAXIMUM < 50cm [1]	<input type="checkbox"/> MOD. STABLE (e.g., Large Gravel) [1]	<input type="checkbox"/> LOW [1]
<input type="checkbox"/> BEST AREAS < 5cm [metric=0]		<input type="checkbox"/> UNSTABLE (e.g., Fine Gravel, Sand) [0]	<input type="checkbox"/> MODERATE [0]
			<input type="checkbox"/> EXTENSIVE [-1]

Comments

Riffle / Run

0

Maximum 8

6] GRADIENT (12.6 ft/mi) DRAINAGE AREA (3.83 mi²)

%POOL: 0 %GLIDE: 100
%RUN: 0 %RIFFLE: 0

Gradient

8

Maximum 10

AJ SAMPLED REACH

Check ALL that apply

METHOD

- ☐ BOAT
☒ WADE
☐ L. LINE
☐ OTHER

STAGE

- 1st-sample pass-- 2nd
☐ HIGH
☐ UP
☒ NORMAL
☐ LOW
☐ DRY

DISTANCE

- ☐ 0.5 Km
☒ 0.2 Km
☐ 0.15 Km
☐ 0.12 Km
☐ OTHER

CLARITY

- 1st --sample pass-- 2nd
☐ < 20 cm
☐ 20-40 cm
☐ 40-70 cm
☒ > 70 cm/ CTB
☐ SECCHI DEPTH

meters

CANOPY

- ☐ > 85%- OPEN
☐ 55%-<85%
☐ 30%-<55%
☐ 10%-<30%
☐ <10%- CLOSED

CJ RECREATION

POOL: ☐ >100ft² ☐ >3ft

Stream Drawing:

Comment RE: Reach consistency/Is reach typical of stream?, Recreation/ Observed - Inferred, Other/ Sampling observations, Concerns, Access directions, etc.
 Temp = 8.0 degrees C; pH = 7.8; conductivity = 1.56 micro hos/cm

DJ MAINTENANCE	EJ ISSUES	FJ MEASUREMENTS
PUBLIC / PRIVATE / BOTH / NA ACTIVE / HISTORIC / BOTH / NA YOUNG-SUCCESSION-OLD SPRAY / SNAG / REMOVED MODIFIED / DIPPED OUT / NA LEVEED / ONE SIDED RELOCATED / CUTOFFS MOVING-BEDLOAD-STABLE ARMOURED / SLUMPS ISLANDS / SCoured IMPOUNDED / DESICCATED FLOOD CONTROL / DRAINAGE	WWTP / CSO / NPDES / INDUSTRY HARDENED / URBAN / DIRT&GRIME CONTAMINATED / LANDFILL BMPs-CONSTRUCTION-SEDIMENT LOGGING / IRRIGATION / COOLING BANK / EROSION / SURFACE FALSE BANK / MANURE / LAGOON WASH H ₂ O / TILE / H ₂ O TABLE ACID / MINE / QUARRY / FLOW NATURAL / WETLAND / STAGNANT PARK / GOLF / LAWN / HOME ATMOSPHERE / DATA PAUCITY	\bar{x} width 3 ft \bar{x} depth 1 ft max. depth \bar{x} bankfull width 4 ft bankfull \bar{x} depth 1.5ft W/D ratio bankfull max. depth floodprone \bar{x} width entrench. ratio Legacy Tree:

KN

100

100

100

100

100

Stream & Location: Stream 2 / COH Marysville Connector

RM: _____ Date: 11/20/19

Scorers Full Name & Affiliation: M. Kearns / Stantec Consulting Services

River Code: - - - STORET #: Lat./Long.: 40.1959 183.2912 Office verified location ☐

1] SUBSTRATE Check ONLY Two substrate TYPE BOXES; estimate % or note every type present

BEST TYPES		OTHER TYPES		ORIGIN		QUALITY	
<input type="checkbox"/> BLDR / SLABS [10]	<input type="checkbox"/> POOL RIFFLE	<input type="checkbox"/> HARDPAN [4]	<input type="checkbox"/> POOL RIFFLE	<input type="checkbox"/> LIMESTONE [1]	<input type="checkbox"/> SILT	<input type="checkbox"/> HEAVY [-2]	Substrate 7 Maximum 20
<input type="checkbox"/> BOULDER [9]	<input type="checkbox"/>	<input type="checkbox"/> DETRITUS [3]	<input type="checkbox"/>	<input type="checkbox"/> TILLS [1]	<input type="checkbox"/>	<input type="checkbox"/> MODERATE [-1]	
<input type="checkbox"/> COBBLE [8]	<input type="checkbox"/>	<input type="checkbox"/> MUCK [2]	<input type="checkbox"/>	<input type="checkbox"/> WETLANDS [0]	<input type="checkbox"/>	<input type="checkbox"/> NORMAL [0]	
<input type="checkbox"/> GRAVEL [7]	<input type="checkbox"/>	<input type="checkbox"/> SILT [2]	<input type="checkbox"/>	<input type="checkbox"/> HARDPAN [0]	<input type="checkbox"/>	<input type="checkbox"/> FREE [1]	
<input type="checkbox"/> SAND [6]	<input type="checkbox"/>	<input type="checkbox"/> ARTIFICIAL [0]	<input type="checkbox"/>	<input type="checkbox"/> SANDSTONE [0]	<input type="checkbox"/>	<input type="checkbox"/> EXTENSIVE [-2]	
<input type="checkbox"/> BEDROCK [5]	<input type="checkbox"/>	(Score natural substrates; ignore sludge from point-sources)		<input type="checkbox"/> RIP/RAP [0]	<input type="checkbox"/>	<input type="checkbox"/> MODERATE [-1]	
NUMBER OF BEST TYPES: <input type="checkbox"/> 4 or more [2] <input checked="" type="checkbox"/> 3 or less [0]				<input type="checkbox"/> LACUSTURINE [0]		<input type="checkbox"/> NORMAL [0]	
Comments				<input type="checkbox"/> SHALE [-1]		<input type="checkbox"/> NONE [1]	
				<input type="checkbox"/> COAL FINES [-2]			

2] INSTREAM COVER Indicate presence 0 to 3: 0-Absent; 1-Very small amounts or if more common of marginal quality; 2-Moderate amounts, but not of highest quality or in small amounts of highest quality; 3-Highest quality in moderate or greater amounts (e.g., very large boulders in deep or fast water, large diameter log that is stable, well developed rootwad in deep / fast water, or deep, well-defined, functional pools.

			AMOUNT
<input type="checkbox"/> UNDERCUT BANKS [1]	<input type="checkbox"/> POOLS > 70cm [2]	<input type="checkbox"/> OXBOWS, BACKWATERS [1]	<input type="checkbox"/> EXTENSIVE >75% [11]
<input type="checkbox"/> OVERHANGING VEGETATION [1]	<input type="checkbox"/> ROOTWADS [1]	<input type="checkbox"/> AQUATIC MACROPHYTES [1]	<input type="checkbox"/> MODERATE 25-75% [7]
<input type="checkbox"/> SHALLOWS (IN SLOW WATER) [1]	<input type="checkbox"/> BOULDERS [1]	<input type="checkbox"/> LOGS OR WOODY DEBRIS [1]	<input checked="" type="checkbox"/> SPARSE 5-<25% [3]
<input type="checkbox"/> ROOTMATS [1]			<input type="checkbox"/> NEARLY ABSENT <5% [1]
Comments			Cover Maximum 20 4

3] CHANNEL MORPHOLOGY Check ONE in each category (Or 2 & average)

SINUOSITY	DEVELOPMENT	CHANNELIZATION	STABILITY
<input type="checkbox"/> HIGH [4]	<input type="checkbox"/> EXCELLENT [7]	<input checked="" type="checkbox"/> NONE [6]	<input type="checkbox"/> HIGH [3]
<input type="checkbox"/> MODERATE [3]	<input type="checkbox"/> GOOD [5]	<input type="checkbox"/> RECOVERED [4]	<input checked="" type="checkbox"/> MODERATE [2]
<input checked="" type="checkbox"/> LOW [2]	<input type="checkbox"/> FAIR [3]	<input type="checkbox"/> RECOVERING [3]	<input type="checkbox"/> LOW [1]
<input type="checkbox"/> NONE [1]	<input type="checkbox"/> POOR [1]	<input type="checkbox"/> RECENT OR NO RECOVERY [1]	
Comments			
Channel Maximum 20 12			

4] BANK EROSION AND RIPARIAN ZONE Check ONE in each category for EACH BANK (Or 2 per bank & average)
River right looking downstream

EROSION	RIPIARIAN WIDTH	FLOOD PLAIN QUALITY
<input checked="" type="checkbox"/> NONE / LITTLE [3]	<input type="checkbox"/> WIDE > 50m [4]	<input type="checkbox"/> FOREST, SWAMP [3]
<input type="checkbox"/> MODERATE [2]	<input checked="" type="checkbox"/> MODERATE 10-50m [3]	<input type="checkbox"/> SHRUB OR OLD FIELD [2]
<input type="checkbox"/> HEAVY / SEVERE [1]	<input type="checkbox"/> NARROW 5-10m [2]	<input type="checkbox"/> RESIDENTIAL, PARK, NEW FIELD [1]
	<input type="checkbox"/> VERY NARROW < 5m [1]	<input type="checkbox"/> FENCED PASTURE [1]
	<input type="checkbox"/> NONE [0]	<input type="checkbox"/> OPEN PASTURE, ROWCROP [0]
Indicate predominant land use(s) past 100m riparian.		
Riparian Maximum 10 8		

5] POOL / GLIDE AND RIFFLE / RUN QUALITY

MAXIMUM DEPTH	CHANNEL WIDTH	CURRENT VELOCITY	Recreation Potential Primary Contact Secondary Contact (circle one and comment on back)
Check ONE (ONLY!)	Check ONE (Or 2 & average)	Check ALL that apply	
<input type="checkbox"/> > 1m [6]	<input checked="" type="checkbox"/> POOL WIDTH > RIFFLE WIDTH [2]	<input type="checkbox"/> TORRENTIAL [-1]	Pool / Current Maximum 12 2
<input type="checkbox"/> 0.7-1m [4]	<input type="checkbox"/> POOL WIDTH = RIFFLE WIDTH [1]	<input type="checkbox"/> SLOW [1]	
<input type="checkbox"/> 0.4-0.7m [2]	<input type="checkbox"/> POOL WIDTH < RIFFLE WIDTH [0]	<input checked="" type="checkbox"/> INTERSTITIAL [-1]	
<input checked="" type="checkbox"/> 0.2-0.4m [1]		<input type="checkbox"/> FAST [1]	
<input type="checkbox"/> < 0.2m [0]		<input type="checkbox"/> MODERATE [1]	
Indicate for reach - pools and riffles.			

Comments

Indicate for functional riffles; Best areas must be large enough to support a population of riffle-obligate species:

RIFFLE DEPTH	RUN DEPTH	RIFFLE / RUN SUBSTRATE	RIFFLE / RUN EMBEDDEDNESS
<input type="checkbox"/> BEST AREAS > 10cm [2]	<input type="checkbox"/> MAXIMUM > 50cm [2]	<input type="checkbox"/> STABLE (e.g., Cobble, Boulder) [2]	<input type="checkbox"/> NONE [2]
<input type="checkbox"/> BEST AREAS 5-10cm [1]	<input type="checkbox"/> MAXIMUM < 50cm [1]	<input type="checkbox"/> MOD. STABLE (e.g., Large Gravel) [1]	<input type="checkbox"/> LOW [1]
<input type="checkbox"/> BEST AREAS < 5cm [metric=0]		<input type="checkbox"/> UNSTABLE (e.g., Fine Gravel, Sand) [0]	<input type="checkbox"/> MODERATE [0]
			<input type="checkbox"/> EXTENSIVE [-1]
Riffle / Run Maximum 8 0			

Comments

6] GRADIENT (32.9 ft/mi)	<input type="checkbox"/> VERY LOW - LOW [2-4]	%POOL: 60	%GLIDE: 40	Gradient Maximum 10 8
DRAINAGE AREA (1.42 mi ²)	<input type="checkbox"/> MODERATE [6-10]	%RUN: 0	%RIFFLE: 0	
	<input checked="" type="checkbox"/> HIGH - VERY HIGH [10-6]			

AJ SAMPLED REACH

Check ALL that apply

METHOD

- ☐ BOAT
☒ WADE
☐ L. LINE
☐ OTHER
DISTANCE
☐ 0.5 Km
☐ 0.2 Km
☐ 0.15 Km
☐ 0.12 Km
☒ OTHER
 90 meters

STAGE

- 1st-sample pass-- 2nd
☐ HIGH
☐ UP
☒ NORMAL
☐ LOW
☐ DRY

CLARITY

- 1st --sample pass-- 2nd
☐ < 20 cm
☒ 20-40 cm
☐ 40-70 cm
☐ > 70 cm/ CTB
☐ SECCHI DEPTH
 1st _____ cm
 2nd _____ cm

CANOPY

- ☒ > 85% - OPEN
☐ 55% - < 85%
☐ 30% - < 55%
☐ 10% - < 30%
☐ < 10% - CLOSED

CJ RECREATION

POOL: ☐ > 100ft ☐ > 3ft

BJ AESTHETICS

- ☐ NUISANCE ALGAE
☐ INVASIVE MACROPHYTES
☐ EXCESS TURBIDITY
☐ DISCOLORATION
☐ FOAM / SCUM
☐ OIL SHEEN
☐ TRASH / LITTER
☐ NUISANCE ODOR
☐ SLUDGE DEPOSITS
☐ CSOs/SSOs/OUTFALLS

DJ MAINTENANCE

- PUBLIC / PRIVATE / BOTH / NA
 ACTIVE / HISTORIC / BOTH / NA
 YOUNG-SUCCESSION-OLD
 SPRAY / SNAG / REMOVED
 MODIFIED / DIPPED OUT / NA
 LEVEED / ONE SIDED
 RELOCATED / CUTOFFS
 MOVING-BEDLOAD-STABLE
 ARMoured / SLUMPS
 ISLANDS / SCoured
 IMPOUNDED / DESICCATED
 FLOOD CONTROL / DRAINAGE

EJ ISSUES

- WWTP / CSO / NPDES / INDUSTRY
 HARDENED / URBAN / DIRT&GRIME
 CONTAMINATED / LANDFILL
 BMPs-CONSTRUCTION-SEDIMENT
 LOGGING / IRRIGATION / COOLING
 BANK / EROSION / SURFACE
 FALSE BANK / MANURE / LAGOON
 WASH H₂O / TILE / H₂O TABLE
 ACID / MINE / QUARRY / FLOW
 NATURAL / WETLAND / STAGNANT
 PARK / GOLF / LAWN / HOME
 ATMOSPHERE / DATA PAUCITY

FJ MEASUREMENTS

- \bar{x} width 2 ft
 \bar{x} depth 0.5 ft
 max. depth
 \bar{x} bankfull width 3.2 ft
 bankfull \bar{x} depth 3.5 ft
 W/D ratio
 bankfull max. depth
 floodprone \bar{x}^2 width
 entrench. ratio
 Legacy Tree:

Stream Drawing:



B.4 HHEI FORMS



Primary Headwater Habitat Evaluation Form

31

HHEI Score (sum of metrics 1, 2, 3) :

SITE NAME/LOCATION **COH Marysville Connector**SITE NUMBER **Stream 3**

RIVER BASIN

DRAINAGE AREA (mi²) **0.55**LENGTH OF STREAM REACH (ft) **144**LAT. **40.19628**LONG. **-83.29725**

RIVER CODE

RIVER MILE

DATE **11/20/19**SCORER **M. Kearns**COMMENTS **intermittent, culverted**

NOTE: Complete All Items On This Form - Refer to "Field Evaluation Manual for Ohio's PHWH Streams" for Instructions

STREAM CHANNEL MODIFICATIONS:

☐ NONE / NATURAL CHANNEL ☒ RECOVERED ☐ RECOVERING ☐ RECENT OR NO RECOVERY

1. **SUBSTRATE** (Estimate percent of every type of substrate present. Check **ONLY two** predominant substrate TYPE boxes (Max of 32). Add total number of significant substrate types found (Max of 8). Final metric score is sum of boxes A & B.

TYPE	PERCENT	TYPE	PERCENT
<input type="checkbox"/> BLDR SLABS [16 pts]	0%	<input type="checkbox"/> SILT [3 pt]	0%
<input type="checkbox"/> BOULDER (>256 mm) [16 pts]	0%	<input type="checkbox"/> LEAF PACK/WOODY DEBRIS [3 pts]	0%
<input type="checkbox"/> BEDROCK [16 pt]	0%	<input type="checkbox"/> FINE DETRITUS [3 pts]	0%
<input type="checkbox"/> COBBLE (65-256 mm) [12 pts]	0%	<input checked="" type="checkbox"/> CLAY or HARDPAN [0 pt]	100%
<input type="checkbox"/> GRAVEL (2-64 mm) [9 pts]	0%	<input type="checkbox"/> MUCK [0 pts]	0%
<input type="checkbox"/> SAND (<2 mm) [6 pts]	0%	<input type="checkbox"/> ARTIFICIAL [3 pts]	0%

Total of Percentages of Bldr Slabs, Boulder, Cobble, Bedrock **0.00%** (A)

100% (B)

SCORE OF TWO MOST PREDOMINATE SUBSTRATE TYPES: **0**TOTAL NUMBER OF SUBSTRATE TYPES: **1**

HHEI Metric Points

Substrate Max = 40

1

A + B

2. **Maximum Pool Depth** (Measure the maximum pool depth within the 61 meter (200 ft) evaluation reach at the time of evaluation. Avoid plunge pools from road culverts or storm water pipes) (Check **ONLY one** box):

<input type="checkbox"/> > 30 centimeters [20 pts]	<input type="checkbox"/> > 5 cm - 10 cm [15 pts]
<input type="checkbox"/> > 22.5 - 30 cm [30 pts]	<input type="checkbox"/> < 5 cm [5 pts]
<input checked="" type="checkbox"/> > 10 - 22.5 cm [25 pts]	<input type="checkbox"/> NO WATER OR MOIST CHANNEL [0 pts]

Pool Depth Max = 30

25

COMMENTS _____ MAXIMUM POOL DEPTH (centimeters): **20**

3. **BANK FULL WIDTH** (Measured as the average of 3-4 measurements) (Check **ONLY one** box):

<input type="checkbox"/> > 4.0 meters (> 13') [30 pts]	<input type="checkbox"/> > 1.0 m - 1.5 m (> 3' 3" - 4' 8") [15 pts]
<input type="checkbox"/> > 3.0 m - 4.0 m (> 9' 7" - 13') [25 pts]	<input checked="" type="checkbox"/> ≤ 1.0 m (≤ 3' 3") [5 pts]
<input type="checkbox"/> > 1.5 m - 3.0 m (> 9' 7" - 4' 8") [20 pts]	

Bankfull Width Max=30

5

COMMENTS _____ AVERAGE BANKFULL WIDTH (meters): **0.90**

This information must also be completed

RIPARIAN ZONE AND FLOODPLAIN QUALITY

☆NOTE: River Left (L) and Right (R) as looking downstream☆

RIPARIAN WIDTH

FLOODPLAIN QUALITY

L	R	(Per Bank)	L	R	(Most Predominant per Bank)	L	R	
<input type="checkbox"/>	<input type="checkbox"/>	Wide >10m	<input type="checkbox"/>	<input type="checkbox"/>	Mature Forest, Wetland	<input type="checkbox"/>	<input type="checkbox"/>	Conservation Tillage
<input type="checkbox"/>	<input type="checkbox"/>	Moderate 5-10m	<input type="checkbox"/>	<input type="checkbox"/>	Immature Forest, Shrub or Old Field	<input type="checkbox"/>	<input type="checkbox"/>	Urban or Industrial
<input type="checkbox"/>	<input type="checkbox"/>	Narrow <5m	<input type="checkbox"/>	<input type="checkbox"/>	Residential, Park, New Field	<input checked="" type="checkbox"/>	<input checked="" type="checkbox"/>	Open Pasture, Row Crop
<input checked="" type="checkbox"/>	<input checked="" type="checkbox"/>	None	<input type="checkbox"/>	<input type="checkbox"/>	Fenced Pasture	<input type="checkbox"/>	<input type="checkbox"/>	Mining or Construction

COMMENTS _____

FLOW REGIME (At Time of Evaluation) (Check **ONLY one** box):

<input type="checkbox"/> Stream Flowing	<input type="checkbox"/> Moist Channel, isolated pools, no flow (Intermittent)
<input checked="" type="checkbox"/> Subsurface flow with isolated pools (Interstitial)	<input type="checkbox"/> Dry channel, no water (Ephemeral)

COMMENTS _____

SINUOSITY (Number of bends per 61 m (200 ft) of channel) (Check **ONLY one** box):

<input type="checkbox"/> None	<input type="checkbox"/> 1.0	<input type="checkbox"/> 2.0	<input type="checkbox"/> 3.0
<input checked="" type="checkbox"/> 0.5	<input type="checkbox"/> 1.5	<input type="checkbox"/> 2.5	<input type="checkbox"/> >3

STREAM GRADIENT ESTIMATE

☒ Flat (0.5 ft/100 ft) ☐ Flat to Moderate ☐ Moderate (2 ft/100 ft) ☐ Moderate to Severe ☐ Severe (10 ft/100 ft)

ADDITIONAL STREAM INFORMATION (This Information Must Also be Completed):

QHEI PERFORMED? ☐ Yes ☒ No QHEI Score _____ (If Yes, Attach Completed QHEI Form)

DOWNSTREAM DESIGNATED USE(S)

☐ WWH Name: _____ Distance from Evaluated Stream _____
☐ CWH Name: _____ Distance from Evaluated Stream _____
☒ EWH Name: Mill Creek Distance from Evaluated Stream 2.00

MAPPING: ATTACH COPIES OF MAPS, INCLUDING THE ENTIRE WATERSHED AREA. CLEARLY MARK THE SITE LOCATION

USGS Quadrangle Name: Marysville NRCS Soil Map Page: _____ NRCS Soil Map Stream Order _____
County: Union Township / City: Millcreek Township

MISCELLANEOUS

Base Flow Conditions? (Y/N): Y Date of last precipitation: 11/11/19 Quantity: 0.11

Photograph Information: upstream, downstream, substrates

Elevated Turbidity? (Y/N): N Canopy (% open): 100%

Were samples collected for water chemistry? (Y/N): Y (Note lab sample no. or id. and attach results) Lab Number: _____

Field Measures: Temp (°C) 7.30 Dissolved Oxygen (mg/l) _____ pH (S.U.) 6.80 Conductivity (µmhos/cm) 2,980

Is the sampling reach representative of the stream (Y/N) Y If not, please explain: _____

Additional comments/description of pollution impacts: _____

BIOTIC EVALUATION


Performed? (Y/N): N (If Yes, Record all observations. Voucher collections optional. NOTE: all voucher samples must be labeled with the site ID number. Include appropriate field data sheets from the Primary Headwater Habitat Assessment Manual)

Fish Observed? (Y/N) N Voucher? (Y/N) N Salamanders Observed? (Y/N) N Voucher? (Y/N) N
Frogs or Tadpoles Observed? (Y/N) N Voucher? (Y/N) N Aquatic Macroinvertebrates Observed? (Y/N) N Voucher? (Y/N) N

Comments Regarding Biology: _____

DRAWING AND NARRATIVE DESCRIPTION OF STREAM REACH (This must be completed):

Include important landmarks and other features of interest for site evaluation and a narrative description of the stream's location





Primary Headwater Habitat Evaluation Form

21

HHEI Score (sum of metrics 1, 2, 3) :

SITE NAME/LOCATION **COH Marysville Connector**SITE NUMBER **Stream 4**

RIVER BASIN

DRAINAGE AREA (mi²) **0.53**LENGTH OF STREAM REACH (ft) **92**LAT. **40.19995**LONG. **-83.30434**

RIVER CODE

RIVER MILE

DATE **11/20/19**SCORER **M. Kearns**COMMENTS **ephemeral**

NOTE: Complete All Items On This Form - Refer to "Field Evaluation Manual for Ohio's PHWH Streams" for Instructions

STREAM CHANNEL
MODIFICATIONS:☒ NONE / NATURAL CHANNEL ☐ RECOVERED ☐ RECOVERING ☐ RECENT OR NO RECOVERY

1. **SUBSTRATE** (Estimate percent of every type of substrate present. Check ONLY two predominant substrate TYPE boxes (Max of 32). Add total number of significant substrate types found (Max of 8). Final metric score is sum of boxes A & B.

TYPE	PERCENT	TYPE	PERCENT
<input type="checkbox"/> <input type="checkbox"/> BLDR SLABS [16 pts]	0%	<input type="checkbox"/> <input type="checkbox"/> SILT [3 pt]	0%
<input type="checkbox"/> <input type="checkbox"/> BOULDER (>256 mm) [16 pts]	0%	<input type="checkbox"/> <input type="checkbox"/> LEAF PACK/WOODY DEBRIS [3 pts]	0%
<input type="checkbox"/> <input type="checkbox"/> BEDROCK [16 pt]	0%	<input type="checkbox"/> <input type="checkbox"/> FINE DETRITUS [3 pts]	0%
<input type="checkbox"/> <input type="checkbox"/> COBBLE (65-256 mm) [12 pts]	0%	<input type="checkbox"/> <input type="checkbox"/> CLAY or HARDPAN [0 pt]	100%
<input type="checkbox"/> <input type="checkbox"/> GRAVEL (2-64 mm) [9 pts]	0%	<input type="checkbox"/> <input type="checkbox"/> MUCK [0 pts]	0%
<input type="checkbox"/> <input type="checkbox"/> SAND (<2 mm) [6 pts]	0%	<input type="checkbox"/> <input type="checkbox"/> ARTIFICIAL [3 pts]	0%

Total of Percentages of
Bldr Slabs, Boulder, Cobble, Bedrock **0.00%**

(A)

100%

(B)

SCORE OF TWO MOST PREDOMINATE SUBSTRATE TYPES: **0**TOTAL NUMBER OF SUBSTRATE TYPES: **1**HHEI
Metric
PointsSubstrate
Max = 40

1

A + B

2. **Maximum Pool Depth** (Measure the maximum pool depth within the 61 meter (200 ft) evaluation reach at the time of evaluation. Avoid plunge pools from road culverts or storm water pipes) (Check ONLY one box):

<input type="checkbox"/> > 30 centimeters [20 pts]	<input checked="" type="checkbox"/> > 5 cm - 10 cm [15 pts]
<input type="checkbox"/> > 22.5 - 30 cm [30 pts]	<input type="checkbox"/> < 5 cm [5 pts]
<input type="checkbox"/> > 10 - 22.5 cm [25 pts]	<input type="checkbox"/> NO WATER OR MOIST CHANNEL [0 pts]

Pool Depth
Max = 30

15

COMMENTS

MAXIMUM POOL DEPTH (centimeters): **8**

3. **BANK FULL WIDTH** (Measured as the average of 3-4 measurements) (Check ONLY one box):

<input type="checkbox"/> > 4.0 meters (> 13') [30 pts]	<input type="checkbox"/> > 1.0 m - 1.5 m (> 3' 3" - 4' 8") [15 pts]
<input type="checkbox"/> > 3.0 m - 4.0 m (> 9' 7" - 13') [25 pts]	<input checked="" type="checkbox"/> ≤ 1.0 m (≤ 3' 3") [5 pts]
<input type="checkbox"/> > 1.5 m - 3.0 m (> 9' 7" - 4' 8") [20 pts]	

Bankfull
Width
Max=30

5

COMMENTS

AVERAGE BANKFULL WIDTH (meters): **0.90**

This information must also be completed

RIPARIAN ZONE AND FLOODPLAIN QUALITY

NOTE: River Left (L) and Right (R) as looking downstream

RIPARIAN WIDTH

L	R	(Per Bank)
<input type="checkbox"/>	<input type="checkbox"/>	Wide >10m
<input type="checkbox"/>	<input type="checkbox"/>	Moderate 5-10m
<input checked="" type="checkbox"/>	<input checked="" type="checkbox"/>	Narrow <5m
<input type="checkbox"/>	<input type="checkbox"/>	None

COMMENTS

FLOODPLAIN QUALITY

L	R	(Most Predominant per Bank)
<input type="checkbox"/>	<input type="checkbox"/>	Mature Forest, Wetland
<input checked="" type="checkbox"/>	<input checked="" type="checkbox"/>	Immature Forest, Shrub or Old Field
<input type="checkbox"/>	<input type="checkbox"/>	Residential, Park, New Field
<input type="checkbox"/>	<input type="checkbox"/>	Fenced Pasture

L	R	
<input type="checkbox"/>	<input type="checkbox"/>	Conservation Tillage
<input type="checkbox"/>	<input type="checkbox"/>	Urban or Industrial
<input type="checkbox"/>	<input type="checkbox"/>	Open Pasture, Row Crop
<input type="checkbox"/>	<input type="checkbox"/>	Mining or Construction

FLOW REGIME (At Time of Evaluation) (Check ONLY one box):

<input type="checkbox"/> Stream Flowing	<input type="checkbox"/> Moist Channel, isolated pools, no flow (Intermittent)
<input checked="" type="checkbox"/> Subsurface flow with isolated pools (Interstitial)	<input type="checkbox"/> Dry channel, no water (Ephemeral)

COMMENTS

SINUOSITY (Number of bends per 61 m (200 ft) of channel) (Check ONLY one box):

<input type="checkbox"/> None	<input type="checkbox"/> 1.0	<input type="checkbox"/> 2.0	<input type="checkbox"/> 3.0
<input checked="" type="checkbox"/> 0.5	<input type="checkbox"/> 1.5	<input type="checkbox"/> 2.5	<input type="checkbox"/> >3

STREAM GRADIENT ESTIMATE

☒ Flat (0.5 ft/100 ft) ☐ Flat to Moderate ☐ Moderate (2 ft/100 ft) ☐ Moderate to Severe ☐ Severe (10 ft/100 ft)

ADDITIONAL STREAM INFORMATION (This Information Must Also be Completed):

QHEI PERFORMED? ☐ Yes ☒ No QHEI Score _____ (If Yes, Attach Completed QHEI Form)

DOWNSTREAM DESIGNATED USE(S)

☐ WWH Name: _____ Distance from Evaluated Stream _____
☐ CWH Name: _____ Distance from Evaluated Stream _____
☒ EWH Name: Mill Creek Distance from Evaluated Stream 2.00

MAPPING: ATTACH COPIES OF MAPS, INCLUDING THE ENTIRE WATERSHED AREA. CLEARLY MARK THE SITE LOCATION

USGS Quadrangle Name: Marysville NRCS Soil Map Page: _____ NRCS Soil Map Stream Order _____
County: Union Township / City: Millcreek Township

MISCELLANEOUS

Base Flow Conditions? (Y/N): Y Date of last precipitation: 11/11/19 Quantity: 0.11

Photograph Information: upstream, downstream, substrates

Elevated Turbidity? (Y/N): N Canopy (% open): 100%

Were samples collected for water chemistry? (Y/N): Y (Note lab sample no. or id. and attach results) Lab Number: _____

Field Measures: Temp (°C) 4.70 Dissolved Oxygen (mg/l) _____ pH (S.U.) 6.60 Conductivity (µmhos/cm) 870

Is the sampling reach representative of the stream (Y/N) Y If not, please explain: _____

Additional comments/description of pollution impacts: _____

BIOTIC EVALUATION


Performed? (Y/N): N (If Yes, Record all observations. Voucher collections optional. NOTE: all voucher samples must be labeled with the site ID number. Include appropriate field data sheets from the Primary Headwater Habitat Assessment Manual)

Fish Observed? (Y/N) N Voucher? (Y/N) N Salamanders Observed? (Y/N) N Voucher? (Y/N) N
Frogs or Tadpoles Observed? (Y/N) N Voucher? (Y/N) N Aquatic Macroinvertebrates Observed? (Y/N) N Voucher? (Y/N) N

Comments Regarding Biology: _____

DRAWING AND NARRATIVE DESCRIPTION OF STREAM REACH (This must be completed):

Include important landmarks and other features of interest for site evaluation and a narrative description of the stream's location



Appendix C PHOTOGRAPHS

Columbia Gas of Ohio
Marysville Connector Pipeline Project
Wetland and Waterbody Delineation Report



Photo Location 1. View of cropland habitat. Photograph taken facing northeast.



Photo Location 2. View of cropland habitat. Photograph taken facing southeast.

Columbia Gas of Ohio
Marysville Connector Pipeline Project
Wetland and Waterbody Delineation Report



Photo Location 3. View of cropland habitat. Photograph taken facing south.



Photo Location 4. View of maintained right-of-way and State Route 33. Photograph taken facing west.

Columbia Gas of Ohio
Marysville Connector Pipeline Project
Wetland and Waterbody Delineation Report



Photo Location 5. View of Stream 1. Photograph taken facing upstream, northwest.



Photo Location 5. View of Stream 1. Photograph taken facing downstream, southeast.

Columbia Gas of Ohio
Marysville Connector Pipeline Project
Wetland and Waterbody Delineation Report



Photo Location 5. View of Stream 1, typical substrates.



Photo Location 6. View of Wetland 1 (SP01). Photograph taken facing north.

Columbia Gas of Ohio
Marysville Connector Pipeline Project
Wetland and Waterbody Delineation Report



Photo Location 6. View of Wetland 1 (SP01). Photograph taken facing east.



Photo Location 6. View of Wetland 1 (SP01). Photograph taken facing south.

Columbia Gas of Ohio
Marysville Connector Pipeline Project
Wetland and Waterbody Delineation Report



Photo Location 6. View of Wetland 1 (SP01). Photograph taken facing west.



Photo Location 7. View of Wetland 1 (SP03). Photograph taken facing north.

Columbia Gas of Ohio
Marysville Connector Pipeline Project
Wetland and Waterbody Delineation Report



Photo Location 7. View of Wetland 1 (SP03). Photograph taken facing east.



Photo Location 7. View of Wetland 1 (SP03). Photograph taken facing south.

Columbia Gas of Ohio
Marysville Connector Pipeline Project
Wetland and Waterbody Delineation Report



Photo Location 7. View of Wetland 1 (SP03). Photograph taken facing west.



Photo Location 8. View of old field habitat and cropland habitat. Photograph taken facing northeast.

Columbia Gas of Ohio
Marysville Connector Pipeline Project
Wetland and Waterbody Delineation Report



Photo Location 9. View of developed/urban habitat and maintained right-of-way. Photograph taken facing south.



Photo Location 10. View of maintained lawn habitat. Photograph taken facing east.

Columbia Gas of Ohio
Marysville Connector Pipeline Project
Wetland and Waterbody Delineation Report



Photo Location 11. View of cropland habitat. Photograph taken facing east.



Photo Location 12. View of Stream 2. Photograph taken facing upstream, south.

Columbia Gas of Ohio
Marysville Connector Pipeline Project
Wetland and Waterbody Delineation Report



Photo Location 12. View of Stream 2. Photograph taken facing downstream, north.



Photo Location 12. View of Stream 2, typical substrates.

Columbia Gas of Ohio
Marysville Connector Pipeline Project
Wetland and Waterbody Delineation Report



Photo Location 13. View of Wetland 2. Photograph taken facing north.



Photo Location 13. View of Wetland 2. Photograph taken facing east.

Columbia Gas of Ohio
Marysville Connector Pipeline Project
Wetland and Waterbody Delineation Report



Photo Location 13. View of Wetland 2. Photograph taken facing south.



Photo Location 13. View of Wetland 2. Photograph taken facing west.

Columbia Gas of Ohio
Marysville Connector Pipeline Project
Wetland and Waterbody Delineation Report



Photo Location 14. View of Stream 3. Photograph taken facing upstream, south.



Photo Location 14. View of Stream 3. Photograph taken facing downstream, north.

Columbia Gas of Ohio
Marysville Connector Pipeline Project
Wetland and Waterbody Delineation Report



Photo Location 14. View of Stream 3, typical substrates.



Photo Location 15. View of old field habitat. Photograph taken facing east.

Columbia Gas of Ohio
Marysville Connector Pipeline Project
Wetland and Waterbody Delineation Report



Photo Location 16. View of cropland habitat. Photograph taken facing northwest.



Photo Location 17. View of maintained right-of-way. Photograph taken facing southeast.

Columbia Gas of Ohio
Marysville Connector Pipeline Project
Wetland and Waterbody Delineation Report



Photo Location 18. View of maintained lawn habitat. Photograph taken facing west.



Photo Location 19. View of Wetland 3. Photograph taken facing north.

Columbia Gas of Ohio
Marysville Connector Pipeline Project
Wetland and Waterbody Delineation Report



Photo Location 19. View of Wetland 3. Photograph taken facing east.



Photo Location 19. View of Wetland 3. Photograph taken facing south.

Columbia Gas of Ohio
Marysville Connector Pipeline Project
Wetland and Waterbody Delineation Report



Photo Location 19. View of Wetland 3. Photograph taken facing west.



Photo Location 20. View of Wetland 4. Photograph taken facing north.

Columbia Gas of Ohio
Marysville Connector Pipeline Project
Wetland and Waterbody Delineation Report



Photo Location 20. View of Wetland 4. Photograph taken facing east.



Photo Location 20. View of Wetland 4. Photograph taken facing south.

Columbia Gas of Ohio
Marysville Connector Pipeline Project
Wetland and Waterbody Delineation Report



Photo Location 20. View of Wetland 4. Photograph taken facing west.



Photo Location 21. View of early successional habitat and Stream 4. Photograph taken facing upstream, southwest.

Columbia Gas of Ohio
Marysville Connector Pipeline Project
Wetland and Waterbody Delineation Report



Photo Location 21. View of Stream 4. Photograph taken facing downstream, northeast.



Photo Location 21. View of Stream 4, typical substrates.

Columbia Gas of Ohio
Marysville Connector Pipeline Project
Wetland and Waterbody Delineation Report



Photo Location 22. View of maintained lawn habitat. Photograph taken facing northwest.