



Maryann Mackey
Director, Regulatory
6889 Snowville Road 3W-001
Brecksville, OH 44141
(216) 375-5027 Mobile
mm4182@att.com

February 4, 2019

Barcy F. McNeal, Secretary
Public Utilities Commission of Ohio
180 East Broad Street, 11th Floor
Columbus, Ohio 43215-3793

Re: Change in Boundary between Frontier North, Inc and AT&T Ohio

Case No. 19-0374-TP-ACB

Dear Ms. McNeal:

AT&T Ohio and Frontier North, Inc. (the "Joint Applicants") propose a boundary change for 29600 Fernwood Rd, Dennison, OH 44621. AT&T Ohio currently serves 29445 – 29865 Fernwood Rd Monroe Twp. 44621 ODD, while this address, 29600 Fernwood Rd. is currently served by Frontier North, Inc. The companies propose that 29600 Fernwood Rd. be moved to the AT&T Ohio service territory and served as part of the AT&T Ohio Uhrichsville (UHVLOH92) wire center.

More specifically, the northern boundary line of the AT&T Ohio UHVLOH92 exchange will be moved from its current location, the centerline of Fernwood Rd. (AT&T Southside, Frontier, Northside) to the centerline of Fernwood Rd. (AT&T Southside, Frontier, Northside) for 1442.5' East of Beitler Rd. then 203.09' Northeast, 353.76' East, then 348' Southwest. (Harrison County Parcel:150000946000) to center line of Fernwood Rd. to resume the current boundary. Only this one address will be added to the AT&T Ohio service territory.

This application is being filed pursuant to Ohio Administrative Code §4901:1-6-32(B). The Joint Applicants are in concurrence with this change and confirm that this change will not adversely affect the service being furnished to any existing subscriber in the area. The proposed change is reflected on the attached map.

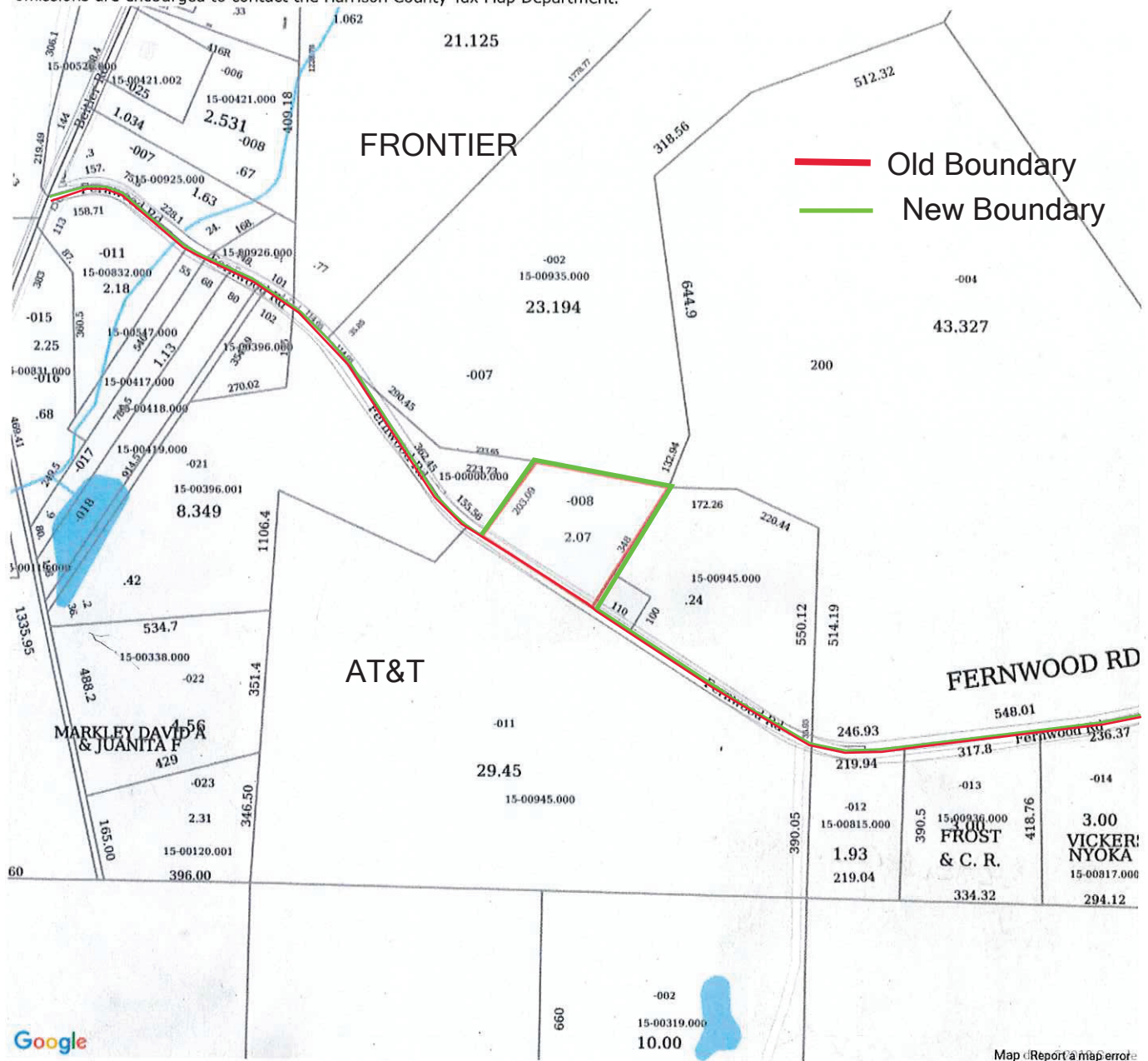
If you have any questions about this filing, please do not hesitate to call.

Maryann Mackey
Director, Regulatory
AT&T Services, Inc.
216.375.5027
mm4182@att.com


Cassandra Cole
Regulatory Manager
Frontier Communications
740.360.0696
cassandra.cole@ftr.com

Harrison County Ohio Parcel: 150000946000

This map was prepared as the tax map for Harrison County as prepared by the Harrison County Engineer in accordance with section 5713 09 of the Ohio Revised Code. Harrison County assumes no legal responsibility for the information contained on the map. Users noting errors or omissions are encouraged to contact the Harrison County Tax Map Department.



Map <Report a map error>


Parcel # 150000946000	Tax District 15	Building Value \$0.00	
Owner Deuker Jerry L & Myra A	Legal1 R7 T14 S15 Ne Legal2 2.068a Legal3 Tr 196 Legal4	Land Value \$1,450.00	
Address Tr 196		Total Value \$1,450.00	
Location Tr 196		CAUV Value \$ 0.00	
Acres 2.07			

Harrison County Ohio Parcel: 150000946000

This map was prepared as the tax map for Harrison County as prepared by the Harrison County Engineer in accordance with section 5713 09 of the Ohio Revised Code. Harrison County assumes no legal responsibility for the information contained on the map. Users noting errors or omissions are encouraged to contact the Harrison County Tax Map Department.



Map data ©2018 Google Imagery ©2018, DigitalGlobe, S Report a map error

Parcel # 150000946000	Tax District 15	Building Value \$0.00	
Owner Deuker Jerry L & Myra A	Legal1 R7 T14 S15 Ne 2.068a	Land Value \$1,450.00	
Address Tr 196	Legal2	Total Value \$1,450.00	
Location Tr 196	Legal3 Tr 196	CAUV Value \$ 0.00	
Acres 2.07	Legal4		

This foregoing document was electronically filed with the Public Utilities

Commission of Ohio Docketing Information System on

2/4/2019 3:17:21 PM

in

Case No(s). 19-0374-TP-ACB

Summary: Application for approval of an exchange boundary change between Frontier North, Inc. and AT&T Ohio. electronically filed by Maryann Mackey on behalf of AT&T Ohio