



The Public Utilities
Commission of Ohio

Public Utilities Commission of Ohio
Docketing Division
180 East Broad Street
Columbus, OH 43215
1-614-466-0518

Requesting Electric Supplier: Midwest Electric Cooperative, Inc. CASE NO.: 18-1515-EL-PEB

PETITION FOR REALLOCATION OF ELECTRIC SERVICE TERRITORY

Submit the original and five (5) copies of the petition and associated metes & bounds / detailed description, map and/or overlap sheets indicating proposed reallocation.

Affected PUCO Map No(s):	J-6
--------------------------	-----



County(s):	Auglaize	Township(s):	Duchouquet
------------	----------	--------------	------------

Reason for Reallocation:	Ohio Power Company has requested Midwest Electric Cooperative, Inc. to serve new customers, Jenna and Orion Poor located at 16831 Hauss Road in Wapakoneta. Ohio Power's nearest facilities are 610 feet away from the point of service and would require the replacement of several Midwest power poles for proper clearance. Midwest's nearest facilities are 515 feet from the customer's new premises and will not require any pole replacements. Midwest has agreed to serve the customer and the customer has requested to be served by Midwest.
--------------------------	--

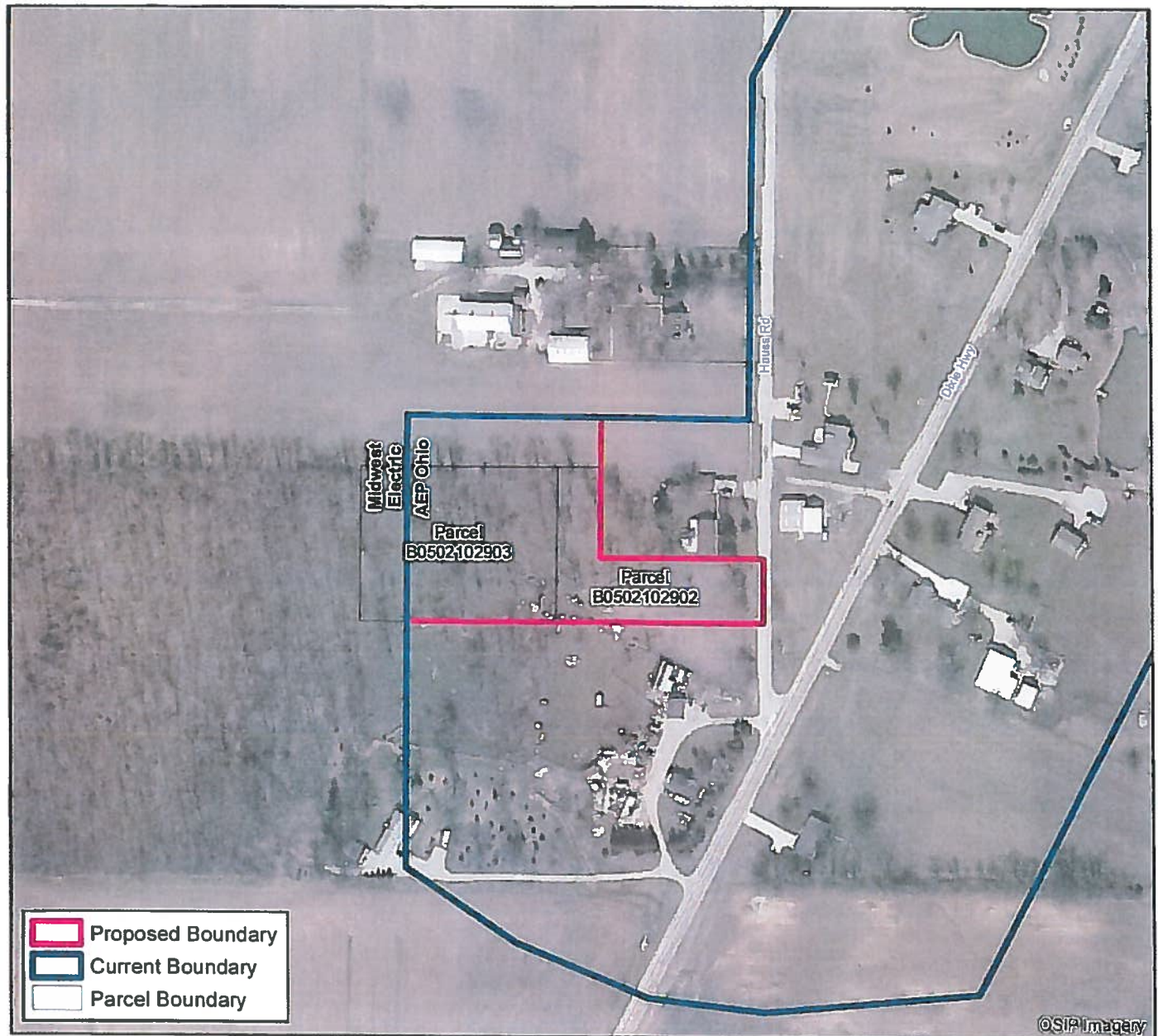
Metes & Bounds / Detailed Description of Reallocation:	<p>Include only parcel numbers B0502102902 and B0502102903 for a total acreage of 2.9669.</p> <p>Start at the southeast corner of parcel number B0502102902, which is approximately .04 miles on Hauss Road from the intersection of Dixie Highway and Hauss Road. Head west .12 miles, following existing parcel lines of parcels B0502102902 and B0502102903 to existing boundary between Ohio Power and Midwest Electric.</p> <p>Starting again at the southeast corner of parcel number B0502102902, which is approximately .04 miles on Hauss Road from the intersection of Dixie Highway and Hauss Road continue 99.02' north to the northeast corner of said parcel then head west, 259.27' and then north 148.5' to existing boundary between Ohio Power and Midwest Electric.</p>
--	--

Are all affected customers aware of the proposed reallocation? ☒ Yes ☐ No
Are all affected customers in agreement with proposed reallocation? ☒ Yes ☐ No

If no to either question, please explain:	
---	--

Mid-Ohio Energy Cooperative, Inc. Requesting Electric Supplier	Ohio Power Transferring Electric Supplier
Michael L. Drienerger / Staking & Field Planner Printed Contact Name/Title	Dona Seger-Lawson/Manager Regulatory Operations Printed Contact Name/Title
 10-2-18 Signature/Date	 10/4/18 Signature/Date
419-300-1319 Contact Number	614-883-6870 Contact Number

Proposed Reallocation of Electric Service Territory



Requesting Company: **Mid-Ohio Energy**

Transferring Company: **Ohio Power**

PUCO Map Number: **J6 (Wapakoneta)**

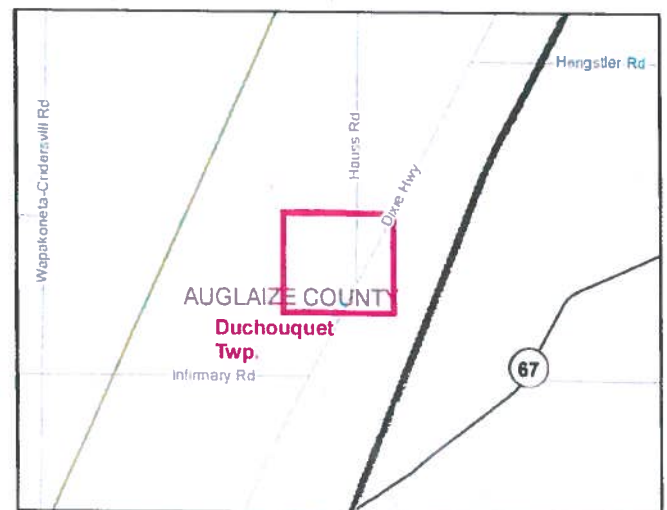
County: **Auglaize**

Township: **Duchouquet**

Datum and Coordinate System:
NAD 1983 2011 StatePlane Ohio South FIPS 3402 Ft US

Map Date: **9/27/2018**

Map Scale: **1:3,000**



This foregoing document was electronically filed with the Public Utilities

Commission of Ohio Docketing Information System on

10/8/2018 2:06:54 PM

in

Case No(s). 18-1515-EL-PEB

Summary: Petition - Petition for Reallocation of Electric Service Territory electronically filed by Mr. Steven T Nourse on behalf of Ohio Power Company and Mid Ohio Energy Cooperative, Inc.