

AEP Ohio Transmission Company, Inc.
Lemaster-Harrison 138 kV Transmission Line Relocation Project
Athens County, Ohio



Photo Location 1. View of Wetland 1. Photograph taken facing northeast.



Photo Location 1. View of Wetland 1. Photograph taken facing east.

AEP Ohio Transmission Company, Inc.
Lemaster-Harrison 138 kV Transmission Line Relocation Project
Athens County, Ohio



Photo Location 2. View of Wetland 2. Photograph taken facing east.



Photo Location 2. View of Wetland 2. Photograph taken facing southeast.

AEP Ohio Transmission Company, Inc.
Lemaster-Harrison 138 kV Transmission Line Relocation Project
Athens County, Ohio



Photo Location 3. View of Wetland 2. Photograph taken facing south.



Photo Location 4. View of Wetland 2. Photograph taken facing east.

AEP Ohio Transmission Company, Inc.
Lemaster-Harrison 138 kV Transmission Line Relocation Project
Athens County, Ohio



Photo Location 5. View of Wetland 3. Photograph taken facing southwest.



Photo Location 5. View of Wetland 3. Photograph taken facing west.

AEP Ohio Transmission Company, Inc.
Lemaster-Harrison 138 kV Transmission Line Relocation Project
Athens County, Ohio



Photo Location 5. View of Wetland 3. Photograph taken facing northwest.



Photo Location 6. Representative view of upland drainage feature along existing roadway.

Habitat Photographs

AEP Ohio Transmission Company, Inc.
Lemaster-Harrison 138 kV Transmission Line Relocation Project
Athens County, Ohio



Photo Location 1. Representative view of old field habitat. Photograph taken facing west.



Photo Location 2. Representative view of old field habitat. Photograph taken facing north.

AEP Ohio Transmission Company, Inc.
Lemaster-Harrison 138 kV Transmission Line Relocation Project
Athens County, Ohio



Photo Location 3. Representative view of old field habitat. Photograph taken facing north.



Photo Location 4. Representative view of mixed early successional/second growth deciduous forest habitat. Photograph taken facing north.

AEP Ohio Transmission Company, Inc.
Lemaster-Harrison 138 kV Transmission Line Relocation Project
Athens County, Ohio



Photo Location 5. Representative view of mixed early successional/second growth deciduous forest habitat. Photograph taken facing south.



Photo Location 6. Representative view of industrial habitat. Photograph taken facing southwest.

Appendix D Data Forms

D.1 WETLAND DETERMINATION DATA FORMS

Project/Site: Lemaster-Harrison 138 kV Transmission Line Relocation Project		Stantec Project #: 193704783	Date: 11/07/16
Applicant: American Electric Power			County: Athens
Investigator #1: Aaron Kwolek		Investigator #2: Jody Nicholson	State: Ohio
Soil Unit: Fitchville silt loam, 0 to 3 percent slopes	NW1/WW1 Classification: None		Wetland ID: Wetland 1
Landform: --	Local Relief: Concave		Sample Point: SP-1
Slope (%): 4%	Latitude: 39.38321744510	Longitude: -82.18024529	Datum: NAD83
Are climatic/hydrologic conditions on the site typical for this time of year? (If no, explain in remarks)			<input checked="" type="checkbox"/> Yes <input type="checkbox"/> No
Are Vegetation <input type="checkbox"/> , Soil <input type="checkbox"/> , or Hydrology <input type="checkbox"/> significantly disturbed?		Are normal circumstances present?	
Are Vegetation <input type="checkbox"/> , Soil <input type="checkbox"/> , or Hydrology <input type="checkbox"/> naturally problematic?		<input checked="" type="checkbox"/> Yes <input type="checkbox"/> No	
			Section: 1
			Township: 12N
			Range: 15W Dir: --

SUMMARY OF FINDINGS

Hydrophytic Vegetation Present? <input checked="" type="checkbox"/> Yes <input type="checkbox"/> No	Hydric Soils Present? <input checked="" type="checkbox"/> Yes <input type="checkbox"/> No
Wetland Hydrology Present? <input checked="" type="checkbox"/> Yes <input type="checkbox"/> No	Is This Sampling Point Within A Wetland? <input checked="" type="checkbox"/> Yes <input type="checkbox"/> No
Remarks:	

HYDROLOGY

Wetland Hydrology Indicators (Check here if indicators are not present): <input type="checkbox"/> <u>Primary:</u> <div style="display: flex; justify-content: space-between;"> <div style="width: 45%;"> <input type="checkbox"/> A1 - Surface Water <input type="checkbox"/> A2 - High Water Table <input type="checkbox"/> A3 - Saturation <input type="checkbox"/> B1 - Water Marks <input type="checkbox"/> B2 - Sediment Deposits <input type="checkbox"/> B3 - Drift Deposits <input type="checkbox"/> B4 - Algal Mat or Crust <input type="checkbox"/> B5 - Iron Deposits <input type="checkbox"/> B7 - Inundation Visible on Aerial Imagery </div> <div style="width: 45%;"> <input type="checkbox"/> B9 - Water-Stained Leaves <input type="checkbox"/> B13 - Aquatic Fauna <input type="checkbox"/> B14 - True Aquatic Plants <input type="checkbox"/> C1 - Hydrogen Sulfide Odor <input type="checkbox"/> C3 - Oxidized Rhizospheres on Living Roots <input type="checkbox"/> C4 - Presence of Reduced Iron <input type="checkbox"/> C6 - Recent Iron Reduction in Tilled Soils <input type="checkbox"/> C7 - Thin Muck Surface <input type="checkbox"/> Other (Explain in Remarks) </div> </div>		<u>Secondary:</u> <input type="checkbox"/> B6 - Surface Soil Cracks <input type="checkbox"/> B8 - Sparsely Vegetated Concave Surface <input type="checkbox"/> B10 - Drainage Patterns <input type="checkbox"/> B16 - Moss Trim Lines <input type="checkbox"/> C2 - Dry Season Water Table <input type="checkbox"/> C8 - Crayfish Burrows <input type="checkbox"/> C9 - Saturation Visible on Aerial Imagery <input type="checkbox"/> D1 - Stunted or Stressed Plants <input type="checkbox"/> D2 - Geomorphic Position <input checked="" type="checkbox"/> D3 - Shallow Aquitard <input checked="" type="checkbox"/> D4 - Microtopographic Relief <input checked="" type="checkbox"/> D5 - FAC-Neutral Test
---	--	--

Field Observations: Surface Water Present? <input type="checkbox"/> Yes <input checked="" type="checkbox"/> No Depth: (in.) Water Table Present? <input type="checkbox"/> Yes <input checked="" type="checkbox"/> No Depth: (in.) Saturation Present? <input type="checkbox"/> Yes <input checked="" type="checkbox"/> No Depth: (in.)	Wetland Hydrology Present? <input checked="" type="checkbox"/> Yes <input type="checkbox"/> No
---	---

Describe Recorded Data (stream gauge, monitoring well, aerial photos, previous inspections), if available:	N/A
Remarks:	

SOILS

Map Unit Name: Fitchville silt loam, 0 to 3 percent slopes	Series Drainage Class: Somewhat poorly drained
Taxonomy (Subgroup):	

Profile Description (Describe to the depth needed to document the indicator or confirm the absence of indicators.) (Type: C=Concentration, D=Depletion, RM=Reduced Matrix, CS=Covered/Coated Sand Grains; Location: PL=Pore Lining, M=Matrix)											
Top Depth	Bottom Depth	Horizon	Matrix			Mottles				Texture (e.g. clay, sand, loam)	
			Color (Moist)		%	Color (Moist)		%	Type	Location	
0	10	1	10YR	4/2	90	10YR	6/8	10	C	M	silt loam
--	--	--	--	--	--	--	--	--	--	--	--
--	--	--	--	--	--	--	--	--	--	--	--
--	--	--	--	--	--	--	--	--	--	--	--
--	--	--	--	--	--	--	--	--	--	--	--
--	--	--	--	--	--	--	--	--	--	--	--
--	--	--	--	--	--	--	--	--	--	--	--
--	--	--	--	--	--	--	--	--	--	--	--
--	--	--	--	--	--	--	--	--	--	--	--
--	--	--	--	--	--	--	--	--	--	--	--

NRCS Hydric Soil Field Indicators (check here if indicators are not present): <input type="checkbox"/> <div style="display: flex; justify-content: space-between;"> <div style="width: 45%;"> <input type="checkbox"/> 1 - Histosol <input type="checkbox"/> 2 - Histic Epipedon <input type="checkbox"/> 3 - Black Histic <input type="checkbox"/> 4 - Hydrogen Sulfide <input type="checkbox"/> 5 - Stratified Layers <input type="checkbox"/> 10 - 2 cm Muck (LRR N) <input type="checkbox"/> 11 - Depleted Below Dark Surface <input type="checkbox"/> 12 - Thick Dark Surface <input type="checkbox"/> 1 - Sandy Muck Mineral (LRR N, MLRA 147, 148) <input type="checkbox"/> 4 - Sandy Gleyed Matrix </div> <div style="width: 45%;"> <input type="checkbox"/> 5 - Sandy Redox <input type="checkbox"/> 6 - Stripped Matrix <input type="checkbox"/> 7 - Dark Surface <input type="checkbox"/> 8 - Polyvalue Below Dark Surface (MLRA 147, 148) <input type="checkbox"/> 9 - Thin Dark Surface (MLRA 147, 148) <input type="checkbox"/> 2 - Loamy Gleyed Matrix <input checked="" type="checkbox"/> 3 - Depleted Matrix <input type="checkbox"/> 6 - Redox Dark Surface <input type="checkbox"/> 7 - Depleted Dark Surface <input type="checkbox"/> 8 - Redox Depressions </div> </div>		Indicators for Problematic Soils ¹ <input type="checkbox"/> F12 - Iron-Manganese Masses (LRR N, MLRA 136) <input type="checkbox"/> F13 - Umbric Surface (MLRA 122, 136) <input type="checkbox"/> F19 - Piedmont Floodplain Soils (MLRA 148) <input type="checkbox"/> F21 - Red Parent Material (MLRA 127, 147) <input type="checkbox"/> A10 - 2cm Muck (MLRA 147) <input type="checkbox"/> A16 - Coast Prairie Redox (MLRA 147, 148) <input type="checkbox"/> F19 - Piedmont Floodplain Soils (MLRA 136, 147) <input type="checkbox"/> TF12 - Very Shallow Dark Surface <input type="checkbox"/> Other (Explain in Remarks)
--	--	--

Restrictive Layer (If Observed) Type: Rock Depth: 10"	Hydric Soil Present? <input checked="" type="checkbox"/> Yes <input type="checkbox"/> No
---	---

Remarks:

¹ Indicators of hydrophytic vegetation and wetland hydrology must be present, unless disturbed or problematic.

Project/Site: **Lemaster-Harrison 138 kV Transmission Line Relocation Project** Wetland ID: Wetland 1 Sample Point: **SP-1**

VEGETATION (Species identified in all uppercase are non-native species.)				
Tree Stratum (Plot size: 30 ft radius)				
#	Species Name	% Cover	Dominant	Ind. Status
1.	--	--	--	--
2.	--	--	--	--
3.	--	--	--	--
4.	--	--	--	--
5.	--	--	--	--
6.	--	--	--	--
7.	--	--	--	--
8.	--	--	--	--
9.	--	--	--	--
10.	--	--	--	--
Total Cover =		0		
Sapling/Shrub Stratum (Plot size: 15 ft radius)				
1.	--	--	--	--
2.	--	--	--	--
3.	--	--	--	--
4.	--	--	--	--
5.	--	--	--	--
6.	--	--	--	--
7.	--	--	--	--
8.	--	--	--	--
9.	--	--	--	--
10.	--	--	--	--
Total Cover =		0		
Herb Stratum (Plot size: 5 ft radius)				
1.	<i>Typha X glauca</i>	70	Y	OBL
2.	<i>Phalaris arundinacea</i>	20	N	FACW
3.	<i>Angelica atropurpurea</i>	5	N	OBL
4.	<i>Rosa palustris</i>	5	N	FACW
5.	<i>Solidago gigantea</i>	5	N	FACW
6.	<i>Scirpus atrovirens</i>	5	N	OBL
7.	--	--	--	--
8.	--	--	--	--
9.	--	--	--	--
10.	--	--	--	--
11.	--	--	--	--
12.	--	--	--	--
13.	--	--	--	--
14.	--	--	--	--
15.	--	--	--	--
Total Cover =		110		
Woody Vine Stratum (Plot size: 30 ft radius)				
1.	--	--	--	--
2.	--	--	--	--
3.	--	--	--	--
4.	--	--	--	--
5.	--	--	--	--
Total Cover =		0		
Remarks:				

Additional Remarks:

Dominance Test Worksheet

Number of Dominant Species that are OBL, FACW, or FAC: 1 (A)

Total Number of Dominant Species Across All Strata: 1 (B)

Percent of Dominant Species That Are OBL, FACW, or FAC: 100.0% (A/B)

Prevalence Index Worksheet

Total % Cover of:	Multiply by:
OBL spp. <u>80</u>	x 1 = <u>80</u>
FACW spp. <u>30</u>	x 2 = <u>60</u>
FAC spp. <u>0</u>	x 3 = <u>0</u>
FACU spp. <u>0</u>	x 4 = <u>0</u>
UPL spp. <u>0</u>	x 5 = <u>0</u>
Total <u>110</u> (A)	<u>140</u> (B)
Prevalence Index = B/A = <u>1.273</u>	

Hydrophytic Vegetation Indicators:

Yes	No	Rapid Test for Hydrophytic Vegetation
<input checked="" type="checkbox"/> Yes	<input type="checkbox"/> No	Dominance Test is > 50%
<input checked="" type="checkbox"/> Yes	<input type="checkbox"/> No	Prevalence Index is ≤ 3.0 *
<input type="checkbox"/> Yes	<input checked="" type="checkbox"/> No	Morphological Adaptations (Explain) *
<input type="checkbox"/> Yes	<input checked="" type="checkbox"/> No	Problem Hydrophytic Vegetation (Explain) *

* Indicators of hydric soil and wetland hydrology must be present, unless disturbed or problematic.

Definitions of Vegetation Strata:

Tree - Woody plants 3 in. (7.6cm) or more in diameter at breast height (DBH), regardless of height.

Sapling/Shrub - Woody plants less than 3 in. DBH and greater than 3.28 ft. tall.

Herb - All herbaceous (non-woody) plants, regardless of size, and woody plants less than 3.28 ft. tall.

Woody Vines - All woody vines greater than 3.28 ft. in height.

Hydrophytic Vegetation Present Yes No

☒ ☐

Project/Site: Lemaster-Harrison 138 kV Transmission Line Relocation Project		Stantec Project #: 193704783	Date: 11/07/16
Applicant: American Electric Power		County: Athens	
Investigator #1: Aaron Kwolek		Investigator #2: Jody Nicholson	
Soil Unit: Fitchville silt loam, 0 to 3 percent slopes		NW1/WW1 Classification: None	
Landform: --	Local Relief: Convex	Sample Point: SP-2	
Slope (%): 4%	Latitude: 39.38319645410	Longitude: -82.18026061	Datum: NAD83
Are climatic/hydrologic conditions on the site typical for this time of year? (If no, explain in remarks)		<input checked="" type="checkbox"/> Yes <input type="checkbox"/> No	
Are Vegetation <input type="checkbox"/> , Soil <input type="checkbox"/> , or Hydrology <input type="checkbox"/> significantly disturbed?		Are normal circumstances present?	
Are Vegetation <input type="checkbox"/> , Soil <input type="checkbox"/> , or Hydrology <input type="checkbox"/> naturally problematic?		<input checked="" type="checkbox"/> Yes <input type="checkbox"/> No	
Section: 1		Township: 12N	
Range: 15W		Dir: --	

SUMMARY OF FINDINGS

Hydrophytic Vegetation Present? <input type="checkbox"/> Yes <input checked="" type="checkbox"/> No	Hydric Soils Present? <input type="checkbox"/> Yes <input checked="" type="checkbox"/> No
Wetland Hydrology Present? <input type="checkbox"/> Yes <input checked="" type="checkbox"/> No	Is This Sampling Point Within A Wetland? <input checked="" type="checkbox"/> Yes <input type="checkbox"/> No
Remarks:	

HYDROLOGY

Wetland Hydrology Indicators (Check here if indicators are not present): ☒

Primary: <input type="checkbox"/> A1 - Surface Water <input type="checkbox"/> A2 - High Water Table <input type="checkbox"/> A3 - Saturation <input type="checkbox"/> B1 - Water Marks <input type="checkbox"/> B2 - Sediment Deposits <input type="checkbox"/> B3 - Drift Deposits <input type="checkbox"/> B4 - Algal Mat or Crust <input type="checkbox"/> B5 - Iron Deposits <input type="checkbox"/> B7 - Inundation Visible on Aerial Imagery	<input type="checkbox"/> B9 - Water-Stained Leaves <input type="checkbox"/> B13 - Aquatic Fauna <input type="checkbox"/> B14 - True Aquatic Plants <input type="checkbox"/> C1 - Hydrogen Sulfide Odor <input type="checkbox"/> C3 - Oxidized Rhizospheres on Living Roots <input type="checkbox"/> C4 - Presence of Reduced Iron <input type="checkbox"/> C6 - Recent Iron Reduction in Tilled Soils <input type="checkbox"/> C7 - Thin Muck Surface <input type="checkbox"/> Other (Explain in Remarks)	Secondary: <input type="checkbox"/> B6 - Surface Soil Cracks <input type="checkbox"/> B8 - Sparsely Vegetated Concave Surface <input type="checkbox"/> B10 - Drainage Patterns <input type="checkbox"/> B16 - Moss Trim Lines <input type="checkbox"/> C2 - Dry Season Water Table <input type="checkbox"/> C8 - Crayfish Burrows <input type="checkbox"/> C9 - Saturation Visible on Aerial Imagery <input type="checkbox"/> D1 - Stunted or Stressed Plants <input type="checkbox"/> D2 - Geomorphic Position <input type="checkbox"/> D3 - Shallow Aquitard <input type="checkbox"/> D4 - Microtopographic Relief <input type="checkbox"/> D5 - FAC-Neutral Test
---	---	--

Field Observations: Surface Water Present? <input type="checkbox"/> Yes <input checked="" type="checkbox"/> No Depth: (in.) Water Table Present? <input type="checkbox"/> Yes <input checked="" type="checkbox"/> No Depth: (in.) Saturation Present? <input type="checkbox"/> Yes <input checked="" type="checkbox"/> No Depth: (in.)	Wetland Hydrology Present? <input type="checkbox"/> Yes <input checked="" type="checkbox"/> No
---	---

Describe Recorded Data (stream gauge, monitoring well, aerial photos, previous inspections), if available: N/A

Remarks:

SOILS

Map Unit Name: **Fitchville silt loam, 0 to 3 percent slopes** Series Drainage Class: **Somewhat poorly drained**

Taxonomy (Subgroup):

Profile Description (Describe to the depth needed to document the indicator or confirm the absence of indicators.) (Type: C=Concentration, D=Depletion, RM=Reduced Matrix, CS=Covered/Coated Sand Grains; Location: PL=Pore Lining, M=Matrix)											
Top Depth	Bottom Depth	Horizon	Matrix			Mottles				Type	Texture (e.g. clay, sand, loam)
			Color (Moist)		%	Color (Moist)		%		Location	
0	6	1	10YR	4/4	100	--	--	--	--	--	silt loam
--	--	--	--	--	--	--	--	--	--	--	--
--	--	--	--	--	--	--	--	--	--	--	--
--	--	--	--	--	--	--	--	--	--	--	--
--	--	--	--	--	--	--	--	--	--	--	--
--	--	--	--	--	--	--	--	--	--	--	--
--	--	--	--	--	--	--	--	--	--	--	--
--	--	--	--	--	--	--	--	--	--	--	--
--	--	--	--	--	--	--	--	--	--	--	--
--	--	--	--	--	--	--	--	--	--	--	--
--	--	--	--	--	--	--	--	--	--	--	--

NRCS Hydric Soil Field Indicators (check here if indicators are not present): <input type="checkbox"/>		Indicators for Problematic Soils¹
<input type="checkbox"/> 1 - Histosol <input type="checkbox"/> 2 - Histic Epipedon <input type="checkbox"/> 3 - Black Histic <input type="checkbox"/> 4 - Hydrogen Sulfide <input type="checkbox"/> 5 - Stratified Layers <input type="checkbox"/> 10 - 2 cm Muck (LRR N) <input type="checkbox"/> 11 - Depleted Below Dark Surface <input type="checkbox"/> 12 - Thick Dark Surface <input type="checkbox"/> 1 - Sandy Muck Mineral (LRR N, MLRA 147, 148) <input type="checkbox"/> 4 - Sandy Gleyed Matrix	<input type="checkbox"/> 5 - Sandy Redox <input type="checkbox"/> 6 - Stripped Matrix <input type="checkbox"/> 7 - Dark Surface <input type="checkbox"/> 8 - Polyvalue Below Dark Surface (MLRA 147, 148) <input type="checkbox"/> 9 - Thin Dark Surface (MLRA 147, 148) <input type="checkbox"/> 12 - Loamy Gleyed Matrix <input type="checkbox"/> 13 - Depleted Matrix <input type="checkbox"/> 16 - Redox Dark Surface <input type="checkbox"/> 17 - Depleted Dark Surface <input type="checkbox"/> 18 - Redox Depressions	<input type="checkbox"/> F12 - Iron-Manganese Masses (LRR N, MLRA 136) <input type="checkbox"/> F13 - Umbric Surface (MLRA 122, 136) <input type="checkbox"/> F19 - Piedmont Floodplain Soils (MLRA 148) <input type="checkbox"/> F21 - Red Parent Material (MLRA 127, 147) <input type="checkbox"/> A10 - 2cm Muck (MLRA 147) <input type="checkbox"/> A16 - Coast Prairie Redox (MLRA 147, 148) <input type="checkbox"/> F19 - Piedmont Floodplain Soils (MLRA 136, 147) <input type="checkbox"/> TF12 - Very Shallow Dark Surface <input type="checkbox"/> Other (Explain in Remarks)

Restrictive Layer (If Observed) Type: Rock	Depth: 6"	Hydric Soil Present? <input type="checkbox"/> Yes <input checked="" type="checkbox"/> No
---	------------------	---

Remarks:

¹ Indicators of hydrophytic vegetation and wetland hydrology must be present, unless disturbed or problematic.

Project/Site: **Lemaster-Harrison 138 kV Transmission Line Relocation Project** Wetland ID: Wetland 1 Sample Point: **SP-2**

VEGETATION (Species identified in all uppercase are non-native species.)				
Tree Stratum (Plot size: 30 ft radius)				
1.	Species Name	% Cover	Dominant	Ind. Status
1.	--	--	--	--
2.	--	--	--	--
3.	--	--	--	--
4.	--	--	--	--
5.	--	--	--	--
6.	--	--	--	--
7.	--	--	--	--
8.	--	--	--	--
9.	--	--	--	--
10.	--	--	--	--
Total Cover =		0		
Sapling/Shrub Stratum (Plot size: 15 ft radius)				
1.	Species Name	% Cover	Dominant	Ind. Status
1.	--	--	--	--
2.	--	--	--	--
3.	--	--	--	--
4.	--	--	--	--
5.	--	--	--	--
6.	--	--	--	--
7.	--	--	--	--
8.	--	--	--	--
9.	--	--	--	--
10.	--	--	--	--
Total Cover =		0		
Herb Stratum (Plot size: 5 ft radius)				
1.	Species Name	% Cover	Dominant	Ind. Status
1.	<i>Schedonorus arundinaceus</i>	25	Y	FACU
2.	<i>Lonicera japonica</i>	10	N	FAC
3.	<i>Solidago altissima</i>	25	Y	FACU
4.	<i>Plantago lanceolata</i>	5	N	FACW
5.	<i>Melilotus officinalis</i>	2	N	FACU
6.	<i>Daucus carota</i>	5	N	UPL
7.	<i>Achillea millefolium</i>	5	N	FACU
8.	<i>Trifolium repens</i>	10	N	FACU
9.	<i>Apocynum cannabinum</i>	10	N	FACU
10.	<i>Dipsacus fullonum</i>	5	N	FACU
11.	--	--	--	--
12.	--	--	--	--
13.	--	--	--	--
14.	--	--	--	--
15.	--	--	--	--
Total Cover =		102		
Woody Vine Stratum (Plot size: 30 ft radius)				
1.	Species Name	% Cover	Dominant	Ind. Status
1.	--	--	--	--
2.	--	--	--	--
3.	--	--	--	--
4.	--	--	--	--
5.	--	--	--	--
Total Cover =		0		
Remarks:				

Additional Remarks:

Dominance Test Worksheet

Number of Dominant Species that are OBL, FACW, or FAC: 0 (A)

Total Number of Dominant Species Across All Strata: 2 (B)

Percent of Dominant Species That Are OBL, FACW, or FAC: 0.0% (A/B)

Prevalence Index Worksheet

Total % Cover of:	Multiply by:
OBL spp. <u>0</u>	x 1 = <u>0</u>
FACW spp. <u>5</u>	x 2 = <u>10</u>
FAC spp. <u>10</u>	x 3 = <u>30</u>
FACU spp. <u>82</u>	x 4 = <u>328</u>
UPL spp. <u>0</u>	x 5 = <u>0</u>
Total <u>97</u> (A)	<u>368</u> (B)
Prevalence Index = B/A = <u>3.794</u>	

Hydrophytic Vegetation Indicators:

Yes	No	Rapid Test for Hydrophytic Vegetation
<input type="checkbox"/> Yes	<input checked="" type="checkbox"/> No	Dominance Test is > 50%
<input type="checkbox"/> Yes	<input checked="" type="checkbox"/> No	Prevalence Index is ≤ 3.0 *
<input type="checkbox"/> Yes	<input checked="" type="checkbox"/> No	Morphological Adaptations (Explain) *
<input type="checkbox"/> Yes	<input checked="" type="checkbox"/> No	Problem Hydrophytic Vegetation (Explain) *

* Indicators of hydric soil and wetland hydrology must be present, unless disturbed or problematic.

Definitions of Vegetation Strata:

Tree - Woody plants 3 in. (7.6cm) or more in diameter at breast height (DBH), regardless of height.

Sapling/Shrub - Woody plants less than 3 in. DBH and greater than 3.28 ft. tall.

Herb - All herbaceous (non-woody) plants, regardless of size, and woody plants less than 3.28 ft. tall.

Woody Vines - All woody vines greater than 3.28 ft. in height.

Hydrophytic Vegetation Present Yes No

☐ ☒

Project/Site: Lemaster-Harrison 138 kV Transmission Line Relocation Project		Stantec Project #: 193704783	Date: 11/07/16
Applicant: American Electric Power			County: Athens
Investigator #1: Aaron Kwolek		Investigator #2: Jody Nicholson	State: Ohio
Soil Unit: Water	NW1/WW1 Classification: PEM1C		Wetland ID: Wetland 2
Landform: Terrace	Local Relief: Concave		Sample Point: SP-3
Slope (%): 4%	Latitude: 39.38628155920	Longitude: -82.1828612	Community ID: PSS
Datum: NAD83			Section: 1
Are climatic/hydrologic conditions on the site typical for this time of year? (If no, explain in remarks) <input checked="" type="checkbox"/> Yes <input type="checkbox"/> No			Township: 12N
Are Vegetation <input type="checkbox"/> , Soil <input type="checkbox"/> , or Hydrology <input type="checkbox"/> significantly disturbed?		Are normal circumstances present? <input checked="" type="checkbox"/> Yes <input type="checkbox"/> No	
Are Vegetation <input type="checkbox"/> , Soil <input type="checkbox"/> , or Hydrology <input type="checkbox"/> naturally problematic?		Range: 15W Dir: --	

SUMMARY OF FINDINGS

Hydrophytic Vegetation Present? <input checked="" type="checkbox"/> Yes <input type="checkbox"/> No	Hydric Soils Present? <input checked="" type="checkbox"/> Yes <input type="checkbox"/> No
Wetland Hydrology Present? <input checked="" type="checkbox"/> Yes <input type="checkbox"/> No	Is This Sampling Point Within A Wetland? <input checked="" type="checkbox"/> Yes <input type="checkbox"/> No
Remarks: Remnant bed of fly ash pond.	

HYDROLOGY

Wetland Hydrology Indicators (Check here if indicators are not present): <input type="checkbox"/> <u>Primary:</u> <div style="display: flex; justify-content: space-between;"> <div style="width: 45%;"> <input type="checkbox"/> A1 - Surface Water <input type="checkbox"/> A2 - High Water Table <input type="checkbox"/> A3 - Saturation <input type="checkbox"/> B1 - Water Marks <input type="checkbox"/> B2 - Sediment Deposits <input type="checkbox"/> B3 - Drift Deposits <input type="checkbox"/> B4 - Algal Mat or Crust <input type="checkbox"/> B5 - Iron Deposits <input type="checkbox"/> B7 - Inundation Visible on Aerial Imagery </div> <div style="width: 45%;"> <input type="checkbox"/> B9 - Water-Stained Leaves <input type="checkbox"/> B13 - Aquatic Fauna <input type="checkbox"/> B14 - True Aquatic Plants <input type="checkbox"/> C1 - Hydrogen Sulfide Odor <input checked="" type="checkbox"/> C3 - Oxidized Rhizospheres on Living Roots <input type="checkbox"/> C4 - Presence of Reduced Iron <input type="checkbox"/> C6 - Recent Iron Reduction in Tilled Soils <input type="checkbox"/> C7 - Thin Muck Surface <input type="checkbox"/> Other (Explain in Remarks) </div> </div>		<u>Secondary:</u> <input type="checkbox"/> B6 - Surface Soil Cracks <input type="checkbox"/> B8 - Sparsely Vegetated Concave Surface <input type="checkbox"/> B10 - Drainage Patterns <input type="checkbox"/> B16 - Moss Trim Lines <input type="checkbox"/> C2 - Dry Season Water Table <input type="checkbox"/> C8 - Crayfish Burrows <input type="checkbox"/> C9 - Saturation Visible on Aerial Imagery <input type="checkbox"/> D1 - Stunted or Stressed Plants <input type="checkbox"/> D2 - Geomorphic Position <input type="checkbox"/> D3 - Shallow Aquitard <input type="checkbox"/> D4 - Microtopographic Relief <input type="checkbox"/> D5 - FAC-Neutral Test
--	--	---

Field Observations: Surface Water Present? <input type="checkbox"/> Yes <input checked="" type="checkbox"/> No Depth: (in.) Water Table Present? <input type="checkbox"/> Yes <input checked="" type="checkbox"/> No Depth: (in.) Saturation Present? <input type="checkbox"/> Yes <input checked="" type="checkbox"/> No Depth: (in.)	Wetland Hydrology Present? <input checked="" type="checkbox"/> Yes <input type="checkbox"/> No
---	---

Describe Recorded Data (stream gauge, monitoring well, aerial photos, previous inspections), if available:	N/A
Remarks:	

SOILS

Map Unit Name: Water	Series Drainage Class: Moderately Well Drained
Taxonomy (Subgroup):	

Profile Description (Describe to the depth needed to document the indicator or confirm the absence of indicators.) (Type: C=Concentration, D=Depletion, RM=Reduced Matrix, CS=Covered/Coated Sand Grains; Location: PL=Pore Lining, M=Matrix)

Top Depth	Bottom Depth	Horizon	Matrix			Mottles					Texture (e.g. clay, sand, loam)
			Color (Moist)		%	Color (Moist)		%	Type	Location	
0	4	1	10YR	4/2	70	5YR	6/8	30	C	PL	silty clay loam
--	--	--	--	--	--	--	--	--	--	--	--
--	--	--	--	--	--	--	--	--	--	--	--
--	--	--	--	--	--	--	--	--	--	--	--
--	--	--	--	--	--	--	--	--	--	--	--
--	--	--	--	--	--	--	--	--	--	--	--
--	--	--	--	--	--	--	--	--	--	--	--
--	--	--	--	--	--	--	--	--	--	--	--
--	--	--	--	--	--	--	--	--	--	--	--
--	--	--	--	--	--	--	--	--	--	--	--

NRCS Hydric Soil Field Indicators (check here if indicators are not present): <input type="checkbox"/> <div style="display: flex; justify-content: space-between;"> <div style="width: 45%;"> <input type="checkbox"/> 1 - Histosol <input type="checkbox"/> 2 - Histic Epipedon <input type="checkbox"/> 3 - Black Histic <input type="checkbox"/> 4 - Hydrogen Sulfide <input type="checkbox"/> 5 - Stratified Layers <input type="checkbox"/> 10 - 2 cm Muck (LRR N) <input type="checkbox"/> 11 - Depleted Below Dark Surface <input type="checkbox"/> 12 - Thick Dark Surface <input type="checkbox"/> 1 - Sandy Muck Mineral (LRR N, MLRA 147, 148) <input type="checkbox"/> 4 - Sandy Gleyed Matrix </div> <div style="width: 45%;"> <input type="checkbox"/> 5 - Sandy Redox <input type="checkbox"/> 6 - Stripped Matrix <input type="checkbox"/> 7 - Dark Surface <input type="checkbox"/> 8 - Polyvalue Below Dark Surface (MLRA 147, 148) <input type="checkbox"/> 9 - Thin Dark Surface (MLRA 147, 148) <input type="checkbox"/> 2 - Loamy Gleyed Matrix <input type="checkbox"/> 3 - Depleted Matrix <input type="checkbox"/> 6 - Redox Dark Surface <input checked="" type="checkbox"/> 7 - Depleted Dark Surface <input type="checkbox"/> 8 - Redox Depressions </div> </div>		Indicators for Problematic Soils ¹ <input type="checkbox"/> F12 - Iron-Manganese Masses (LRR N, MLRA 136) <input type="checkbox"/> F13 - Umbric Surface (MLRA 122, 136) <input type="checkbox"/> F19 - Piedmont Floodplain Soils (MLRA 148) <input type="checkbox"/> F21 - Red Parent Material (MLRA 127, 147) <input type="checkbox"/> A10 - 2cm Muck (MLRA 147) <input type="checkbox"/> A16 - Coast Prairie Redox (MLRA 147, 148) <input type="checkbox"/> F19 - Piedmont Floodplain Soils (MLRA 136, 147) <input type="checkbox"/> TF12 - Very Shallow Dark Surface <input type="checkbox"/> Other (Explain in Remarks)
--	--	--

Restrictive Layer (If Observed) Type: N/A Depth: N/A	Hydric Soil Present? <input checked="" type="checkbox"/> Yes <input type="checkbox"/> No
--	---

Remarks:

¹ Indicators of hydrophytic vegetation and wetland hydrology must be present, unless disturbed or problematic.

Project/Site: **Lemaster-Harrison 138 kV Transmission Line Relocation Project** Wetland ID: Wetland 2 Sample Point: **SP-3**

VEGETATION (Species identified in all uppercase are non-native species.)				
Tree Stratum (Plot size: 30 ft radius)				
Species Name	% Cover	Dominant	Ind. Status	
1. --	--	--	--	
2. --	--	--	--	
3. --	--	--	--	
4. --	--	--	--	
5. --	--	--	--	
6. --	--	--	--	
7. --	--	--	--	
8. --	--	--	--	
9. --	--	--	--	
10. --	--	--	--	
Total Cover =		0		
Sapling/Shrub Stratum (Plot size: 15 ft radius)				
1. <i>Salix interior</i>	70	Y	FACW	
2. --	--	--	--	
3. --	--	--	--	
4. --	--	--	--	
5. --	--	--	--	
6. --	--	--	--	
7. --	--	--	--	
8. --	--	--	--	
9. --	--	--	--	
10. --	--	--	--	
Total Cover =		70		
Herb Stratum (Plot size: 5 ft radius)				
1. <i>Juncus effusus</i>	85	Y	FACW	
2. <i>Carex frankii</i>	5	N	OBL	
3. <i>Agrimonia parviflora</i>	20	N	FACW	
4. <i>Scirpus atrovirens</i>	5	N	FACW	
5. --	--	--	--	
6. --	--	--	--	
7. --	--	--	--	
8. --	--	--	--	
9. --	--	--	--	
10. --	--	--	--	
11. --	--	--	--	
12. --	--	--	--	
13. --	--	--	--	
14. --	--	--	--	
15. --	--	--	--	
Total Cover =		115		
Woody Vine Stratum (Plot size: 30 ft radius)				
1. --	--	--	--	
2. --	--	--	--	
3. --	--	--	--	
4. --	--	--	--	
5. --	--	--	--	
Total Cover =		0		
Remarks:				

Additional Remarks:

Dominance Test Worksheet

Number of Dominant Species that are OBL, FACW, or FAC: 2 (A)

Total Number of Dominant Species Across All Strata: 2 (B)

Percent of Dominant Species That Are OBL, FACW, or FAC: 100.0% (A/B)

Prevalence Index Worksheet

Total % Cover of:	Multiply by:
OBL spp. <u>5</u>	x 1 = <u>5</u>
FACW spp. <u>180</u>	x 2 = <u>360</u>
FAC spp. <u>0</u>	x 3 = <u>0</u>
FACU spp. <u>0</u>	x 4 = <u>0</u>
UPL spp. <u>0</u>	x 5 = <u>0</u>
Total <u>185</u> (A)	<u>365</u> (B)
Prevalence Index = B/A = <u>1.973</u>	

Hydrophytic Vegetation Indicators:

Yes	No	Rapid Test for Hydrophytic Vegetation
<input checked="" type="checkbox"/> Yes	<input type="checkbox"/> No	Dominance Test is > 50%
<input checked="" type="checkbox"/> Yes	<input type="checkbox"/> No	Prevalence Index is ≤ 3.0 *
<input checked="" type="checkbox"/> Yes	<input type="checkbox"/> No	Morphological Adaptations (Explain) *
<input type="checkbox"/> Yes	<input checked="" type="checkbox"/> No	Problem Hydrophytic Vegetation (Explain) *

* Indicators of hydric soil and wetland hydrology must be present, unless disturbed or problematic.

Definitions of Vegetation Strata:

Tree - Woody plants 3 in. (7.6cm) or more in diameter at breast height (DBH), regardless of height.

Sapling/Shrub - Woody plants less than 3 in. DBH and greater than 3.28 ft. tall.

Herb - All herbaceous (non-woody) plants, regardless of size, and woody plants less than 3.28 ft. tall.

Woody Vines - All woody vines greater than 3.28 ft. in height.

Hydrophytic Vegetation Present Yes No

☒ ☐

Project/Site: Lemaster-Harrison 138 kV Transmission Line Relocation Project		Stantec Project #: 193704783	Date: 11/07/16
Applicant: American Electric Power		County: Athens	
Investigator #1: Aaron Kwolek		Investigator #2: Jody Nicholson	
Soil Unit: Omurga silt loam, 6 to 12 percent slopes		NW1/WW1 Classification: PEM1C	
Landform: Terrace	Local Relief: Concave		Wetland ID: Wetland 2
Slope (%): 4%	Latitude: 39.38610991870	Longitude: -82.1827750721	Sample Point: SP-4
Datum: NAD83			Community ID: Upland
Are climatic/hydrologic conditions on the site typical for this time of year? (If no, explain in remarks)			Section: 1
Are Vegetation <input type="checkbox"/> , Soil <input checked="" type="checkbox"/> or Hydrology <input type="checkbox"/> significantly disturbed?		Are normal circumstances present?	
Are Vegetation <input type="checkbox"/> , Soil <input type="checkbox"/> or Hydrology <input type="checkbox"/> naturally problematic?		<input checked="" type="checkbox"/> Yes <input type="checkbox"/> No	
			Township: 12N
			Range: 15W Dir: --

SUMMARY OF FINDINGS

Hydrophytic Vegetation Present? <input checked="" type="checkbox"/> Yes <input type="checkbox"/> No	Hydric Soils Present? <input type="checkbox"/> Yes <input checked="" type="checkbox"/> No
Wetland Hydrology Present? <input type="checkbox"/> Yes <input checked="" type="checkbox"/> No	Is This Sampling Point Within A Wetland? <input checked="" type="checkbox"/> Yes <input type="checkbox"/> No
Remarks:	

HYDROLOGY

Wetland Hydrology Indicators (Check here if indicators are not present): <input checked="" type="checkbox"/>		Secondary:
Primary:		
<input type="checkbox"/> A1 - Surface Water <input type="checkbox"/> A2 - High Water Table <input type="checkbox"/> A3 - Saturation <input type="checkbox"/> B1 - Water Marks <input type="checkbox"/> B2 - Sediment Deposits <input type="checkbox"/> B3 - Drift Deposits <input type="checkbox"/> B4 - Algal Mat or Crust <input type="checkbox"/> B5 - Iron Deposits <input type="checkbox"/> B7 - Inundation Visible on Aerial Imagery	<input type="checkbox"/> B9 - Water-Stained Leaves <input type="checkbox"/> B13 - Aquatic Fauna <input type="checkbox"/> B14 - True Aquatic Plants <input type="checkbox"/> C1 - Hydrogen Sulfide Odor <input type="checkbox"/> C3 - Oxidized Rhizospheres on Living Roots <input type="checkbox"/> C4 - Presence of Reduced Iron <input type="checkbox"/> C6 - Recent Iron Reduction in Tilled Soils <input type="checkbox"/> C7 - Thin Muck Surface <input type="checkbox"/> Other (Explain in Remarks)	<input type="checkbox"/> B6 - Surface Soil Cracks <input type="checkbox"/> B8 - Sparsely Vegetated Concave Surface <input type="checkbox"/> B10 - Drainage Patterns <input type="checkbox"/> B16 - Moss Trim Lines <input type="checkbox"/> C2 - Dry Season Water Table <input type="checkbox"/> C8 - Crayfish Burrows <input type="checkbox"/> C9 - Saturation Visible on Aerial Imagery <input type="checkbox"/> D1 - Stunted or Stressed Plants <input type="checkbox"/> D2 - Geomorphic Position <input type="checkbox"/> D3 - Shallow Aquitard <input type="checkbox"/> D4 - Microtopographic Relief <input type="checkbox"/> D5 - FAC-Neutral Test

Field Observations: Surface Water Present? <input type="checkbox"/> Yes <input checked="" type="checkbox"/> No Depth: (in.) Water Table Present? <input type="checkbox"/> Yes <input checked="" type="checkbox"/> No Depth: (in.) Saturation Present? <input type="checkbox"/> Yes <input checked="" type="checkbox"/> No Depth: (in.)	Wetland Hydrology Present? <input type="checkbox"/> Yes <input checked="" type="checkbox"/> No
---	---

Describe Recorded Data (stream gauge, monitoring well, aerial photos, previous inspections), if available:	N/A
Remarks:	

SOILS

Map Unit Name: Omurga silt loam, 6 to 12 percent slopes	Series Drainage Class:
Taxonomy (Subgroup):	

Profile Description (Describe to the depth needed to document the indicator or confirm the absence of indicators.) (Type: C=Concentration, D=Depletion, RM=Reduced Matrix, CS=Covered/Coated Sand Grains; Location: PL=Pore Lining, M=Matrix)											
Top Depth	Bottom Depth	Horizon	Matrix			Mottles					Texture (e.g. clay, sand, loam)
			Color (Moist)		%	Color (Moist)		%	Type	Location	
0	16	1	10YR	4/4	100	--	--	--	--	--	silt loam
--	--	--	--	--	--	--	--	--	--	--	--
--	--	--	--	--	--	--	--	--	--	--	--
--	--	--	--	--	--	--	--	--	--	--	--
--	--	--	--	--	--	--	--	--	--	--	--
--	--	--	--	--	--	--	--	--	--	--	--
--	--	--	--	--	--	--	--	--	--	--	--
--	--	--	--	--	--	--	--	--	--	--	--
--	--	--	--	--	--	--	--	--	--	--	--
--	--	--	--	--	--	--	--	--	--	--	--

NRCS Hydric Soil Field Indicators (check here if indicators are not present): <input type="checkbox"/>		Indicators for Problematic Soils¹
<input type="checkbox"/> 1 - Histosol <input type="checkbox"/> 2 - Histic Epipedon <input type="checkbox"/> 3 - Black Histic <input type="checkbox"/> 4 - Hydrogen Sulfide <input type="checkbox"/> 5 - Stratified Layers <input type="checkbox"/> 10 - 2 cm Muck (LRR N) <input type="checkbox"/> 11 - Depleted Below Dark Surface <input type="checkbox"/> 12 - Thick Dark Surface <input type="checkbox"/> 1 - Sandy Muck Mineral (LRR N, MLRA 147, 148) <input type="checkbox"/> 4 - Sandy Gleyed Matrix	<input type="checkbox"/> 5 - Sandy Redox <input type="checkbox"/> 6 - Stripped Matrix <input type="checkbox"/> 7 - Dark Surface <input type="checkbox"/> 8 - Polyvalue Below Dark Surface (MLRA 147, 148) <input type="checkbox"/> 9 - Thin Dark Surface (MLRA 147, 148) <input type="checkbox"/> 2 - Loamy Gleyed Matrix <input type="checkbox"/> 3 - Depleted Matrix <input type="checkbox"/> 6 - Redox Dark Surface <input type="checkbox"/> 7 - Depleted Dark Surface <input type="checkbox"/> 8 - Redox Depressions	<input type="checkbox"/> F12 - Iron-Manganese Masses (LRR N, MLRA 136) <input type="checkbox"/> F13 - Umbric Surface (MLRA 122, 136) <input type="checkbox"/> F19 - Piedmont Floodplain Soils (MLRA 148) <input type="checkbox"/> F21 - Red Parent Material (MLRA 127, 147) <input type="checkbox"/> A10 - 2cm Muck (MLRA 147) <input type="checkbox"/> A16 - Coast Prairie Redox (MLRA 147, 148) <input type="checkbox"/> F19 - Piedmont Floodplain Soils (MLRA 136, 147) <input type="checkbox"/> TF12 - Very Shallow Dark Surface <input type="checkbox"/> Other (Explain in Remarks)

Restrictive Layer (If Observed) Type: N/A	Depth: N/A	Hydric Soil Present? <input type="checkbox"/> Yes <input checked="" type="checkbox"/> No
--	-------------------	---

Remarks:

¹ Indicators of hydrophytic vegetation and wetland hydrology must be present, unless disturbed or problematic.

Project/Site: **Lemaster-Harrison 138 kV Transmission Line Relocation Project** Wetland ID: Wetland 2 Sample Point: **SP-4**

VEGETATION (Species identified in all uppercase are non-native species.)				
Tree Stratum (Plot size: 30 ft radius)				
#	Species Name	% Cover	Dominant	Ind. Status
1.	--	--	--	--
2.	--	--	--	--
3.	--	--	--	--
4.	--	--	--	--
5.	--	--	--	--
6.	--	--	--	--
7.	--	--	--	--
8.	--	--	--	--
9.	--	--	--	--
10.	--	--	--	--
Total Cover =		0		
Sapling/Shrub Stratum (Plot size: 15 ft radius)				
#	Species Name	% Cover	Dominant	Ind. Status
1.	<i>Pinus strobus</i>	10	Y	FACU
2.	<i>Lonicera morrowii</i>	3	N	FACU
3.	<i>Salix interior</i>	5	Y	FACW
4.	<i>Platanus occidentalis</i>	2	N	FACW
5.	--	--	--	--
6.	--	--	--	--
7.	--	--	--	--
8.	--	--	--	--
9.	--	--	--	--
10.	--	--	--	--
Total Cover =		20		
Herb Stratum (Plot size: 5 ft radius)				
#	Species Name	% Cover	Dominant	Ind. Status
1.	<i>Rumex crispus</i>	5	N	FAC
2.	<i>Andropogon virginicus</i>	25	Y	FACU
3.	<i>Solidago altissima</i>	10	N	FACU
4.	<i>Agrimonia parviflora</i>	25	Y	FACW
5.	<i>Daucus carota</i>	5	N	UPL
6.	<i>Symphyotrichum lateriflorum</i>	2	N	FACW
7.	<i>Juncus torreyi</i>	2	N	FACW
8.	<i>Juncus effusus</i>	3	N	FACW
9.	<i>Poa palustris</i>	10	N	FACW
10.	<i>Viola sororia</i>	2	N	FAC
11.	--	--	--	--
12.	--	--	--	--
13.	--	--	--	--
14.	--	--	--	--
15.	--	--	--	--
Total Cover =		89		
Woody Vine Stratum (Plot size: 30 ft radius)				
#	Species Name	% Cover	Dominant	Ind. Status
1.	--	--	--	--
2.	--	--	--	--
3.	--	--	--	--
4.	--	--	--	--
5.	--	--	--	--
Total Cover =		0		
Remarks:				

Additional Remarks:

Dominance Test Worksheet

Number of Dominant Species that are OBL, FACW, or FAC: 2 (A)

Total Number of Dominant Species Across All Strata: 4 (B)

Percent of Dominant Species That Are OBL, FACW, or FAC: 50.0% (A/B)

Prevalence Index Worksheet

Total % Cover of:	Multiply by:
OBL spp. <u>0</u>	x 1 = <u>0</u>
FACW spp. <u>49</u>	x 2 = <u>98</u>
FAC spp. <u>7</u>	x 3 = <u>21</u>
FACU spp. <u>48</u>	x 4 = <u>192</u>
UPL spp. <u>0</u>	x 5 = <u>0</u>
Total <u>104</u> (A)	<u>311</u> (B)
Prevalence Index = B/A = <u>2.990</u>	

Hydrophytic Vegetation Indicators:

Yes	No	Rapid Test for Hydrophytic Vegetation
<input type="checkbox"/> Yes	<input checked="" type="checkbox"/> No	Dominance Test is > 50%
<input checked="" type="checkbox"/> Yes	<input type="checkbox"/> No	Prevalence Index is ≤ 3.0 *
<input type="checkbox"/> Yes	<input checked="" type="checkbox"/> No	Morphological Adaptations (Explain) *
<input type="checkbox"/> Yes	<input checked="" type="checkbox"/> No	Problem Hydrophytic Vegetation (Explain) *

* Indicators of hydric soil and wetland hydrology must be present, unless disturbed or problematic.

Definitions of Vegetation Strata:

Tree - Woody plants 3 in. (7.6cm) or more in diameter at breast height (DBH), regardless of height.

Sapling/Shrub - Woody plants less than 3 in. DBH and greater than 3.28 ft. tall.

Herb - All herbaceous (non-woody) plants, regardless of size, and woody plants less than 3.28 ft. tall.

Woody Vines - All woody vines greater than 3.28 ft. in height.

Hydrophytic Vegetation Present Yes No

☒ ☐

Project/Site: Lemaster-Harrison 138 kV Transmission Line Relocation Project		Stantec Project #: 193704783	Date: 11/08/16
Applicant: American Electric Power			County: Athens
Investigator #1: Aaron Kwolek		Investigator #2: Jody Nicholson	State: Ohio
Soil Unit: Omurga silt loam, 6-12 percent slopes		NWI/WWI Classification: None	Wetland ID: Wetland 3
Landform: Depression		Local Relief: Concave	Sample Point: SP-5
Slope (%): 4%	Latitude:	Longitude:	Community ID: PSS
			Datum: NAD83
Are climatic/hydrologic conditions on the site typical for this time of year? (If no, explain in remarks)			<input checked="" type="checkbox"/> Yes <input type="checkbox"/> No
Are Vegetation <input type="checkbox"/> , Soil <input type="checkbox"/> , or Hydrology <input type="checkbox"/> significantly disturbed?		Are normal circumstances present?	
Are Vegetation <input type="checkbox"/> , Soil <input type="checkbox"/> , or Hydrology <input type="checkbox"/> naturally problematic?		<input checked="" type="checkbox"/> Yes <input type="checkbox"/> No	
Section: 1			Township: 12N
Range: 15W			Dir: --

SUMMARY OF FINDINGS

Hydrophytic Vegetation Present? <input checked="" type="checkbox"/> Yes <input type="checkbox"/> No	Hydric Soils Present? <input checked="" type="checkbox"/> Yes <input type="checkbox"/> No
Wetland Hydrology Present? <input checked="" type="checkbox"/> Yes <input type="checkbox"/> No	Is This Sampling Point Within A Wetland? <input checked="" type="checkbox"/> Yes <input type="checkbox"/> No
Remarks: Wetland	

HYDROLOGY

Wetland Hydrology Indicators (Check here if indicators are not present): <input type="checkbox"/> <u>Primary:</u> <div style="display: flex; justify-content: space-between;"> <div style="width: 45%;"> <input type="checkbox"/> A1 - Surface Water <input type="checkbox"/> A2 - High Water Table <input type="checkbox"/> A3 - Saturation <input type="checkbox"/> B1 - Water Marks <input type="checkbox"/> B2 - Sediment Deposits <input type="checkbox"/> B3 - Drift Deposits <input type="checkbox"/> B4 - Algal Mat or Crust <input type="checkbox"/> B5 - Iron Deposits <input type="checkbox"/> B7 - Inundation Visible on Aerial Imagery </div> <div style="width: 45%;"> <input type="checkbox"/> B9 - Water-Stained Leaves <input type="checkbox"/> B13 - Aquatic Fauna <input type="checkbox"/> B14 - True Aquatic Plants <input type="checkbox"/> C1 - Hydrogen Sulfide Odor <input type="checkbox"/> C3 - Oxidized Rhizospheres on Living Roots <input type="checkbox"/> C4 - Presence of Reduced Iron <input type="checkbox"/> C6 - Recent Iron Reduction in Tilled Soils <input type="checkbox"/> C7 - Thin Muck Surface <input type="checkbox"/> Other (Explain in Remarks) </div> </div>		<u>Secondary:</u> <input type="checkbox"/> B6 - Surface Soil Cracks <input type="checkbox"/> B8 - Sparsely Vegetated Concave Surface <input type="checkbox"/> B10 - Drainage Patterns <input type="checkbox"/> B16 - Moss Trim Lines <input type="checkbox"/> C2 - Dry Season Water Table <input type="checkbox"/> C8 - Crayfish Burrows <input type="checkbox"/> C9 - Saturation Visible on Aerial Imagery <input type="checkbox"/> D1 - Stunted or Stressed Plants <input checked="" type="checkbox"/> D2 - Geomorphic Position <input type="checkbox"/> D3 - Shallow Aquitard <input type="checkbox"/> D4 - Microtopographic Relief <input checked="" type="checkbox"/> D5 - FAC-Neutral Test
---	--	---

Field Observations: Surface Water Present? <input type="checkbox"/> Yes <input checked="" type="checkbox"/> No Depth: (in.) Water Table Present? <input type="checkbox"/> Yes <input checked="" type="checkbox"/> No Depth: (in.) Saturation Present? <input type="checkbox"/> Yes <input checked="" type="checkbox"/> No Depth: (in.)	Wetland Hydrology Present? <input checked="" type="checkbox"/> Yes <input type="checkbox"/> No
---	---

Describe Recorded Data (stream gauge, monitoring well, aerial photos, previous inspections), if available: **N/A**

Remarks:

SOILS

Map Unit Name: Omurga silt loam, 6-12 percent slopes	Series Drainage Class: Moderately Well Drained
Taxonomy (Subgroup):	

Profile Description (Describe to the depth needed to document the indicator or confirm the absence of indicators.) (Type: C=Concentration, D=Depletion, RM=Reduced Matrix, CS=Covered/Coated Sand Grains; Location: PL=Pore Lining, M=Matrix)											
Top Depth	Bottom Depth	Horizon	Matrix			Mottles				Texture (e.g. clay, sand, loam)	
			Color (Moist)		%	Color (Moist)		%	Type	Location	
0	4	1	10YR	5/1	70	10YR	6/8	15	C	M	clay
--	--	--	--	--	--	10YR	2/1	15	C	M	clay
--	--	--	--	--	--	--	--	--	--	--	--
--	--	--	--	--	--	--	--	--	--	--	--
--	--	--	--	--	--	--	--	--	--	--	--
--	--	--	--	--	--	--	--	--	--	--	--
--	--	--	--	--	--	--	--	--	--	--	--
--	--	--	--	--	--	--	--	--	--	--	--
--	--	--	--	--	--	--	--	--	--	--	--

NRCS Hydric Soil Field Indicators (check here if indicators are not present): <input type="checkbox"/> <div style="display: flex; justify-content: space-between;"> <div style="width: 45%;"> <input type="checkbox"/> 1 - Histosol <input type="checkbox"/> 2 - Histic Epipedon <input type="checkbox"/> 3 - Black Histic <input type="checkbox"/> 4 - Hydrogen Sulfide <input type="checkbox"/> 5 - Stratified Layers <input type="checkbox"/> 10 - 2 cm Muck (LRR N) <input type="checkbox"/> 11 - Depleted Below Dark Surface <input type="checkbox"/> 12 - Thick Dark Surface <input type="checkbox"/> 1 - Sandy Muck Mineral (LRR N, MLRA 147, 148) <input type="checkbox"/> 4 - Sandy Gleyed Matrix </div> <div style="width: 45%;"> <input type="checkbox"/> 5 - Sandy Redox <input type="checkbox"/> 6 - Stripped Matrix <input type="checkbox"/> 7 - Dark Surface <input type="checkbox"/> 8 - Polyvalue Below Dark Surface (MLRA 147, 148) <input type="checkbox"/> 9 - Thin Dark Surface (MLRA 147, 148) <input type="checkbox"/> 2 - Loamy Gleyed Matrix <input checked="" type="checkbox"/> 3 - Depleted Matrix <input type="checkbox"/> 6 - Redox Dark Surface <input type="checkbox"/> 7 - Depleted Dark Surface <input type="checkbox"/> 8 - Redox Depressions </div> </div>		Indicators for Problematic Soils ¹ <input type="checkbox"/> F12 - Iron-Manganese Masses (LRR N, MLRA 136) <input type="checkbox"/> F13 - Umbric Surface (MLRA 122, 136) <input type="checkbox"/> F19 - Piedmont Floodplain Soils (MLRA 148) <input type="checkbox"/> F21 - Red Parent Material (MLRA 127, 147) <input type="checkbox"/> A10 - 2cm Muck (MLRA 147) <input type="checkbox"/> A16 - Coast Prairie Redox (MLRA 147, 148) <input type="checkbox"/> F19 - Piedmont Floodplain Soils (MLRA 136, 147) <input type="checkbox"/> TF12 - Very Shallow Dark Surface <input type="checkbox"/> Other (Explain in Remarks)
--	--	--

Restrictive Layer (If Observed) Type: N/A Depth: N/A	Hydric Soil Present? <input checked="" type="checkbox"/> Yes <input type="checkbox"/> No
--	---

Remarks:

¹ Indicators of hydrophytic vegetation and wetland hydrology must be present, unless disturbed or problematic.

Project/Site: **Lemaster-Harrison 138 kV Transmission Line Relocation Project** Wetland ID: Wetland 3 Sample Point: **SP-5**

VEGETATION (Species identified in all uppercase are non-native species.)				
Tree Stratum (Plot size: 30 ft radius)				
#	Species Name	% Cover	Dominant	Ind. Status
1.	--	--	--	--
2.	--	--	--	--
3.	--	--	--	--
4.	--	--	--	--
5.	--	--	--	--
6.	--	--	--	--
7.	--	--	--	--
8.	--	--	--	--
9.	--	--	--	--
10.	--	--	--	--
Total Cover =		0		
Sapling/Shrub Stratum (Plot size: 15 ft radius)				
#	Species Name	% Cover	Dominant	Ind. Status
1.	<i>Salix interior</i>	60	Y	FACW
2.	<i>Platanus occidentalis</i>	10	N	FACW
3.	--	--	--	--
4.	--	--	--	--
5.	--	--	--	--
6.	--	--	--	--
7.	--	--	--	--
8.	--	--	--	--
9.	--	--	--	--
10.	--	--	--	--
Total Cover =		70		
Herb Stratum (Plot size: 5 ft radius)				
#	Species Name	% Cover	Dominant	Ind. Status
1.	<i>Eupatorium perfoliatum</i>	15	Y	FACW
2.	<i>Scirpus atrovirens</i>	10	N	OBL
3.	<i>Carex frankii</i>	5	N	OBL
4.	<i>Carex torreyi</i>	20	Y	FACW
5.	<i>Juncus effusus</i>	15	Y	FACW
6.	<i>Carex lacustris</i>	5	N	OBL
7.	<i>Schedonorus arundinaceus</i>	15	Y	FACU
8.	<i>Eupatorium serotinum</i>	5	N	FAC
9.	<i>Symphotrichum lateriflorum</i>	5	N	FACW
10.	--	--	--	--
11.	--	--	--	--
12.	--	--	--	--
13.	--	--	--	--
14.	--	--	--	--
15.	--	--	--	--
Total Cover =		95		
Woody Vine Stratum (Plot size: 30 ft radius)				
#	Species Name	% Cover	Dominant	Ind. Status
1.	--	--	--	--
2.	--	--	--	--
3.	--	--	--	--
4.	--	--	--	--
5.	--	--	--	--
Total Cover =		0		
Remarks:				

Additional Remarks:

Dominance Test Worksheet

Number of Dominant Species that are OBL, FACW, or FAC: 4 (A)

Total Number of Dominant Species Across All Strata: 5 (B)

Percent of Dominant Species That Are OBL, FACW, or FAC: 80.0% (A/B)

Prevalence Index Worksheet

Total % Cover of:	Multiply by:
OBL spp. <u>20</u>	x 1 = <u>20</u>
FACW spp. <u>125</u>	x 2 = <u>250</u>
FAC spp. <u>5</u>	x 3 = <u>15</u>
FACU spp. <u>15</u>	x 4 = <u>60</u>
UPL spp. <u>0</u>	x 5 = <u>0</u>
Total <u>165</u> (A)	<u>345</u> (B)
Prevalence Index = B/A = <u>2.091</u>	

Hydrophytic Vegetation Indicators:

Yes	No	Rapid Test for Hydrophytic Vegetation
<input checked="" type="checkbox"/> Yes	<input type="checkbox"/> No	Dominance Test is > 50%
<input checked="" type="checkbox"/> Yes	<input type="checkbox"/> No	Prevalence Index is ≤ 3.0 *
<input checked="" type="checkbox"/> Yes	<input type="checkbox"/> No	Morphological Adaptations (Explain) *
<input type="checkbox"/> Yes	<input checked="" type="checkbox"/> No	Problem Hydrophytic Vegetation (Explain) *

* Indicators of hydric soil and wetland hydrology must be present, unless disturbed or problematic.

Definitions of Vegetation Strata:

Tree - Woody plants 3 in. (7.6cm) or more in diameter at breast height (DBH), regardless of height.

Sapling/Shrub - Woody plants less than 3 in. DBH and greater than 3.28 ft. tall.

Herb - All herbaceous (non-woody) plants, regardless of size, and woody plants less than 3.28 ft. tall.

Woody Vines - All woody vines greater than 3.28 ft. in height.

Hydrophytic Vegetation Present Yes No

☒ ☐

Project/Site: Lemaster-Harrison 138 kV Transmission Line Relocation Project		Stantec Project #: 193704783	Date: 11/08/16
Applicant: American Electric Power			County: Athens
Investigator #1: Aaron Kwolek		Investigator #2: Jody Nicholson	State: Ohio
Soil Unit: Omurga silt loam, 6-12 percent slopes		NWI/WWI Classification: None	Wetland ID: Wetland 3
Landform: Depression		Local Relief: Concave	Sample Point: SP-6
Slope (%): 4%	Latitude: 39.38645312210	Longitude: -82.18153786	Community ID: Upland
Datum: NAD83			Section: 1
Are climatic/hydrologic conditions on the site typical for this time of year? (If no, explain in remarks)			Township: 12N
<input checked="" type="checkbox"/> Yes <input type="checkbox"/> No			Range: 15W Dir: --
Are Vegetation <input type="checkbox"/> , Soil <input type="checkbox"/> , or Hydrology <input type="checkbox"/> significantly disturbed?		Are normal circumstances present?	
<input type="checkbox"/> Yes <input checked="" type="checkbox"/> No		<input checked="" type="checkbox"/> Yes <input type="checkbox"/> No	
Are Vegetation <input type="checkbox"/> , Soil <input type="checkbox"/> , or Hydrology <input type="checkbox"/> naturally problematic?			

SUMMARY OF FINDINGS

Hydrophytic Vegetation Present? <input type="checkbox"/> Yes <input checked="" type="checkbox"/> No	Hydric Soils Present? <input type="checkbox"/> Yes <input checked="" type="checkbox"/> No
Wetland Hydrology Present? <input type="checkbox"/> Yes <input checked="" type="checkbox"/> No	Is This Sampling Point Within A Wetland? <input checked="" type="checkbox"/> Yes <input type="checkbox"/> No
Remarks: Wetland	

HYDROLOGY

Wetland Hydrology Indicators (Check here if indicators are not present): ☐

<u>Primary:</u> <input type="checkbox"/> A1 - Surface Water <input type="checkbox"/> A2 - High Water Table <input type="checkbox"/> A3 - Saturation <input type="checkbox"/> B1 - Water Marks <input type="checkbox"/> B2 - Sediment Deposits <input type="checkbox"/> B3 - Drift Deposits <input type="checkbox"/> B4 - Algal Mat or Crust <input type="checkbox"/> B5 - Iron Deposits <input type="checkbox"/> B7 - Inundation Visible on Aerial Imagery	<input type="checkbox"/> B9 - Water-Stained Leaves <input type="checkbox"/> B13 - Aquatic Fauna <input type="checkbox"/> B14 - True Aquatic Plants <input type="checkbox"/> C1 - Hydrogen Sulfide Odor <input type="checkbox"/> C3 - Oxidized Rhizospheres on Living Roots <input type="checkbox"/> C4 - Presence of Reduced Iron <input type="checkbox"/> C6 - Recent Iron Reduction in Tilled Soils <input type="checkbox"/> C7 - Thin Muck Surface <input type="checkbox"/> Other (Explain in Remarks)	<u>Secondary:</u> <input type="checkbox"/> B6 - Surface Soil Cracks <input type="checkbox"/> B8 - Sparsely Vegetated Concave Surface <input type="checkbox"/> B10 - Drainage Patterns <input type="checkbox"/> B16 - Moss Trim Lines <input type="checkbox"/> C2 - Dry Season Water Table <input type="checkbox"/> C8 - Crayfish Burrows <input type="checkbox"/> C9 - Saturation Visible on Aerial Imagery <input type="checkbox"/> D1 - Stunted or Stressed Plants <input type="checkbox"/> D2 - Geomorphic Position <input type="checkbox"/> D3 - Shallow Aquitard <input type="checkbox"/> D4 - Microtopographic Relief <input type="checkbox"/> D5 - FAC-Neutral Test
---	---	--

Field Observations: Surface Water Present? <input type="checkbox"/> Yes <input checked="" type="checkbox"/> No Depth: (in.) Water Table Present? <input type="checkbox"/> Yes <input checked="" type="checkbox"/> No Depth: (in.) Saturation Present? <input type="checkbox"/> Yes <input checked="" type="checkbox"/> No Depth: (in.)	Wetland Hydrology Present? <input type="checkbox"/> Yes <input checked="" type="checkbox"/> No
---	---

Describe Recorded Data (stream gauge, monitoring well, aerial photos, previous inspections), if available: **N/A**

Remarks:

SOILS

Map Unit Name: **Omurga silt loam, 6-12 percent slopes** Series Drainage Class: **Moderately Well Drained**

Taxonomy (Subgroup):

Profile Description (Describe to the depth needed to document the indicator or confirm the absence of indicators.) (Type: C=Concentration, D=Depletion, RM=Reduced Matrix, CS=Covered/Coated Sand Grains; Location: PL=Pore Lining, M=Matrix)

Top Depth	Bottom Depth	Horizon	Matrix			Mottles				Texture (e.g. clay, sand, loam)
			Color (Moist)		%	Color (Moist)	%	Type	Location	
0	16	1	10YR	5/3	100	--	--	--	--	fill Material
--	--	--	--	--	--	--	--	--	--	--
--	--	--	--	--	--	--	--	--	--	--
--	--	--	--	--	--	--	--	--	--	--
--	--	--	--	--	--	--	--	--	--	--
--	--	--	--	--	--	--	--	--	--	--
--	--	--	--	--	--	--	--	--	--	--
--	--	--	--	--	--	--	--	--	--	--
--	--	--	--	--	--	--	--	--	--	--
--	--	--	--	--	--	--	--	--	--	--
--	--	--	--	--	--	--	--	--	--	--

NRCS Hydric Soil Field Indicators (check here if indicators are not present): <input type="checkbox"/>		Indicators for Problematic Soils¹
<input type="checkbox"/> 1 - Histosol <input type="checkbox"/> 2 - Histic Epipedon <input type="checkbox"/> 3 - Black Histic <input type="checkbox"/> 4 - Hydrogen Sulfide <input type="checkbox"/> 5 - Stratified Layers <input type="checkbox"/> 10 - 2 cm Muck (LRR N) <input type="checkbox"/> 11 - Depleted Below Dark Surface <input type="checkbox"/> 12 - Thick Dark Surface <input type="checkbox"/> 1 - Sandy Muck Mineral (LRR N, MLRA 147, 148) <input type="checkbox"/> 4 - Sandy Gleyed Matrix	<input type="checkbox"/> 5 - Sandy Redox <input type="checkbox"/> 6 - Stripped Matrix <input type="checkbox"/> 7 - Dark Surface <input type="checkbox"/> 8 - Polyvalue Below Dark Surface (MLRA 147, 148) <input type="checkbox"/> 9 - Thin Dark Surface (MLRA 147, 148) <input type="checkbox"/> 2 - Loamy Gleyed Matrix <input checked="" type="checkbox"/> 3 - Depleted Matrix <input type="checkbox"/> 6 - Redox Dark Surface <input type="checkbox"/> 7 - Depleted Dark Surface <input type="checkbox"/> 8 - Redox Depressions	<input type="checkbox"/> F12 - Iron-Manganese Masses (LRR N, MLRA 136) <input type="checkbox"/> F13 - Umbric Surface (MLRA 122, 136) <input type="checkbox"/> F19 - Piedmont Floodplain Soils (MLRA 148) <input type="checkbox"/> F21 - Red Parent Material (MLRA 127, 147) <input type="checkbox"/> A10 - 2cm Muck (MLRA 147) <input type="checkbox"/> A16 - Coast Prairie Redox (MLRA 147, 148) <input type="checkbox"/> F19 - Piedmont Floodplain Soils (MLRA 136, 147) <input type="checkbox"/> TF12 - Very Shallow Dark Surface <input type="checkbox"/> Other (Explain in Remarks)

Restrictive Layer (If Observed) Type: N/A	Depth: N/A	Hydric Soil Present? <input type="checkbox"/> Yes <input checked="" type="checkbox"/> No
--	-------------------	---

Remarks:

¹ Indicators of hydrophytic vegetation and wetland hydrology must be present, unless disturbed or problematic.

Project/Site: **Lemaster-Harrison 138 kV Transmission Line Relocation Project** Wetland ID: Wetland 3 Sample Point: **SP-6**

VEGETATION (Species identified in all uppercase are non-native species.)				
Tree Stratum (Plot size: 30 ft radius)				
1.	Species Name	% Cover	Dominant	Ind. Status
1.	--	--	--	--
2.	--	--	--	--
3.	--	--	--	--
4.	--	--	--	--
5.	--	--	--	--
6.	--	--	--	--
7.	--	--	--	--
8.	--	--	--	--
9.	--	--	--	--
10.	--	--	--	--
Total Cover =		0		
Sapling/Shrub Stratum (Plot size: 15 ft radius)				
1.	Species Name	% Cover	Dominant	Ind. Status
1.	--	--	--	--
2.	--	--	--	--
3.	--	--	--	--
4.	--	--	--	--
5.	--	--	--	--
6.	--	--	--	--
7.	--	--	--	--
8.	--	--	--	--
9.	--	--	--	--
10.	--	--	--	--
Total Cover =		0		
Herb Stratum (Plot size: 5 ft radius)				
1.	Species Name	% Cover	Dominant	Ind. Status
1.	<i>Schedonorus arundinaceus</i>	30	Y	FACU
2.	<i>Andropogon virginicus</i>	10	N	FACU
3.	<i>Daucus carota</i>	5	N	UPL
4.	<i>Solidago altissima</i>	5	N	FACW
5.	<i>Melilotus officinalis</i>	10	N	FACU
6.	<i>Setaria glauca</i>	30	Y	#N/A
7.	<i>Prunella vulgaris</i>	5	N	FACU
8.	<i>Pycnanthemum tenuifolium</i>	5	N	FACW
9.	<i>Plantago lanceolata</i>	10	N	UPL
10.	<i>Ludwigia alternifolia</i>	5	N	FACW
11.	--	--	--	--
12.	--	--	--	--
13.	--	--	--	--
14.	--	--	--	--
15.	--	--	--	--
Total Cover =		115		
Woody Vine Stratum (Plot size: 30 ft radius)				
1.	Species Name	% Cover	Dominant	Ind. Status
1.	--	--	--	--
2.	--	--	--	--
3.	--	--	--	--
4.	--	--	--	--
5.	--	--	--	--
Total Cover =		0		
Remarks:				

Additional Remarks:

Dominance Test Worksheet

Number of Dominant Species that are OBL, FACW, or FAC: 0 (A)

Total Number of Dominant Species Across All Strata: 2 (B)

Percent of Dominant Species That Are OBL, FACW, or FAC: 0.0% (A/B)

Prevalence Index Worksheet

Total % Cover of:	Multiply by:
OBL spp. <u>0</u>	x 1 = <u>0</u>
FACW spp. <u>15</u>	x 2 = <u>30</u>
FAC spp. <u>0</u>	x 3 = <u>0</u>
FACU spp. <u>55</u>	x 4 = <u>220</u>
UPL spp. <u>0</u>	x 5 = <u>0</u>
Total <u>70</u> (A)	<u>250</u> (B)
Prevalence Index = B/A = <u>3.571</u>	

Hydrophytic Vegetation Indicators:

Yes	No	Rapid Test for Hydrophytic Vegetation
<input type="checkbox"/> Yes	<input checked="" type="checkbox"/> No	Dominance Test is > 50%
<input type="checkbox"/> Yes	<input checked="" type="checkbox"/> No	Prevalence Index is ≤ 3.0 *
<input type="checkbox"/> Yes	<input checked="" type="checkbox"/> No	Morphological Adaptations (Explain) *
<input type="checkbox"/> Yes	<input checked="" type="checkbox"/> No	Problem Hydrophytic Vegetation (Explain) *

☐ * Indicators of hydric soil and wetland hydrology must be present, unless disturbed or problematic.

Definitions of Vegetation Strata:

Tree - Woody plants 3 in. (7.6cm) or more in diameter at breast height (DBH), regardless of height.

Sapling/Shrub - Woody plants less than 3 in. DBH and greater than 3.28 ft. tall.

Herb - All herbaceous (non-woody) plants, regardless of size, and woody plants less than 3.28 ft. tall.

Woody Vines - All woody vines greater than 3.28 ft. in height.

Hydrophytic Vegetation Present Yes No

☐ ☒

LEMASTER-HARRISON 138 KV TRANSMISSION LINE RELOCATION PROJECT, ATHENS
COUNTY, OHIO

D.2 ORAM DATA FORMS

Version 5.0	Ohio Rapid Assessment Method for Wetlands 10 Page Form for Wetland Categorization	
	Background Information Scoring Boundary Worksheet Narrative Rating Field Form Quantitative Rating ORAM Summary Worksheet Wetland Categorization Worksheet	Ohio EPA, Division of Surface Water Final: February 1, 2001

Instructions

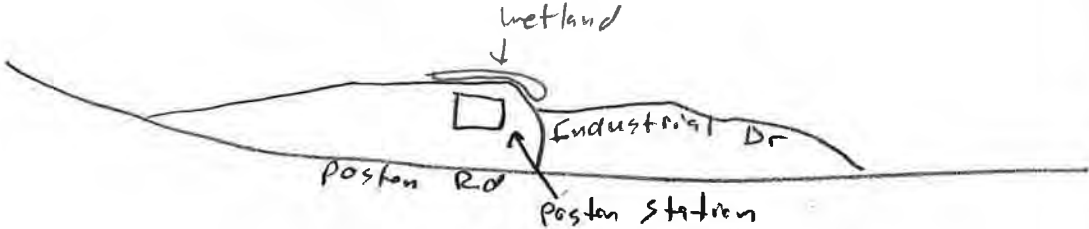
The investigator is *STRONGLY URGED* to read the Manual for Using the Ohio Rapid Assessment Method for Wetlands for further elaboration and discussion of the questions below prior to using the rating forms.

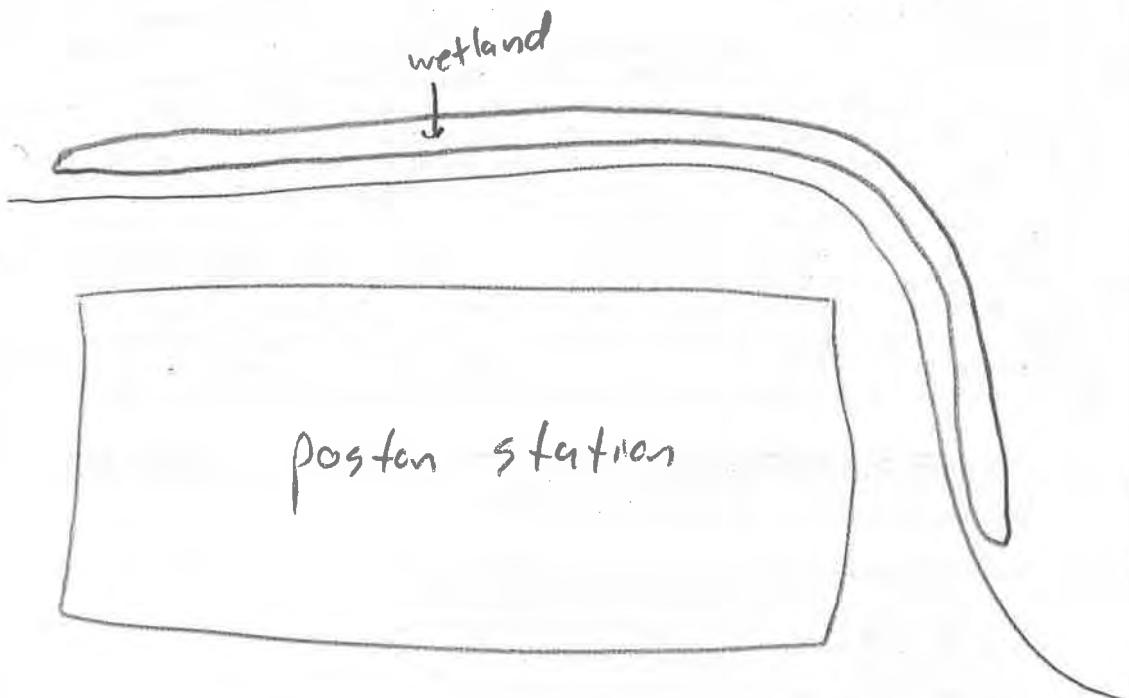
The Narrative Rating is designed to categorize a wetland or to provide alerts to the Rater based on the presence or possible presence of threatened or endangered species. The presence or proximity of such species is often an indicator of the quality and lack of disturbance of the wetland being evaluated. In addition, it is designed to categorize certain wetlands as very low quality (Category 1) or very high quality (Category 3) regardless of the wetland's score on the Quantitative Rating. In addition, the Narrative Rating also alerts the investigator that a particular wetland *may* be a Category 3 wetland, again, regardless of the wetland's score on the Quantitative Rating.

It is *VERY IMPORTANT* to properly and thoroughly answer each of the questions in the ORAM in order to properly categorize a wetland. To *properly* answer all the questions, the boundaries of the wetland being assessed must be correctly identified. Refer to Scoring Boundary worksheet and the User's Manual for a discussion of how to determine the "scoring boundaries." In some instances, the scoring boundaries may differ from the "jurisdictional boundaries."

Refer to the most recent ORAM Score Calibration Report for the scoring breakpoints between wetland categories. The most recent version of this document is posted on Ohio EPA's Division of Surface Water web page at: <http://www.epa.ohio.gov/dsw/wetlands/WetlandEcologySection.aspx>

Background Information

Name: <u>Aaron Kwalek</u>	
Date: <u>11/14/16</u>	
Affiliation: <u>Stantec</u>	
Address: <u>11687 Lebanon Rd, Cincinnati, OH 45241</u>	
Phone Number: <u>513 842 8200</u>	
e-mail address: <u>Aaron.Kwalek@stantec.com</u>	
Name of Wetland: <u>wetland 1</u>	
Vegetation Community(ies): <u>PEM</u>	
HGM Class(es): <u>Depressional</u>	
Location of Wetland: include map, address, north arrow, landmarks, distances, roads, etc.	
	
Lat/Long or UTM Coordinate	<u>39.383058, -82.178780</u>
USGS Quad Name	<u>Nelsonville</u>
County	<u>Athens</u>
Township	<u>The Plains</u>
Section and Subsection	<u>Sec 1 T12N R15W</u>
Hydrologic Unit Code	<u>050302040801</u>
Site Visit	<u>11/7/16</u>
National Wetland Inventory Map	
Ohio Wetland Inventory Map	<u>None</u>
Soil Survey	<u>FAA - Fitchville silt loam, 0-3% slopes</u>
Delineation report/map	<u>See Jurisdictional Waters Delineation Report</u>

Name of Wetland: <u>wetland 1</u>	
Wetland Size (acres, hectares): <u>0.06 ac</u>	
Sketch: Include north arrow, relationship with other surface waters, vegetation zones, etc.	
	
Comments, Narrative Discussion, Justification of Category Changes:	
<div>Final score : <u>12</u></div> <div>Category: <u>1</u></div>	

Scoring Boundary Worksheet

Wetland 1

INSTRUCTIONS. The initial step in completing the ORAM is to identify the “scoring boundaries” of the wetland being rated. In many instances this determination will be relatively easy and the scoring boundaries will coincide with the “jurisdictional boundaries.” For example, the scoring boundary of an isolated cattail marsh located in the middle of a farm field will likely be the same as that wetland’s jurisdictional boundaries. In other instances, however, the scoring boundary will not be as easily determined. Wetlands that are small or isolated from other surface waters often form large contiguous areas or heterogeneous complexes of wetland and upland. In separating wetlands for scoring purposes, the hydrologic regime of the wetland is the main criterion that should be used. Boundaries between contiguous or connected wetlands should be established where the volume, flow, or velocity of water moving through the wetland changes significantly. *Areas with a high degree of hydrologic interaction should be scored as a single wetland.* In determining a wetland’s scoring boundaries, use the guidelines in the ORAM Manual Section 5.0. In certain instances, it may be difficult to establish the scoring boundary for the wetland being rated. These problem situations include wetlands that form a patchwork on the landscape, wetlands divided by artificial boundaries like property fences, roads, or railroad embankments, wetlands that are contiguous with streams, lakes, or rivers, and estuarine or coastal wetlands. These situations are discussed below, however, it is recommended that Rater contact Ohio EPA, Division of Surface Water, 401/Wetlands Section if there are additional questions or a need for further clarification of the appropriate scoring boundaries of a particular wetland.

#	Steps in properly establishing scoring boundaries	done?	not applicable
Step 1	Identify the wetland area of interest. This may be the site of a proposed impact, a reference site, conservation site, etc.	✓	
Step 2	Identify the locations where there is physical evidence that hydrology changes rapidly. Such evidence includes both natural and human-induced changes including, constrictions caused by berms or dikes, points where the water velocity changes rapidly at rapids or falls, points where significant inflows occur at the confluence of rivers, or other factors that may restrict hydrologic interaction between the wetlands or parts of a single wetland.	✓	
Step 3	Delineate the boundary of the wetland to be rated such that all areas of interest that are contiguous to and within the areas where the hydrology does not change significantly, i.e. areas that have a high degree of hydrologic interaction are included within the scoring boundary.	✓	
Step 4	Determine if artificial boundaries, such as property lines, state lines, roads, railroad embankments, etc., are present. These should not be used to establish scoring boundaries unless they coincide with areas where the hydrologic regime changes.	✓	
Step 5	In all instances, the Rater may enlarge the minimum scoring boundaries discussed here to score together wetlands that could be scored separately.	✓	
Step 6	Consult ORAM Manual Section 5.0 for how to establish scoring boundaries for wetlands that form a patchwork on the landscape, divided by artificial boundaries, contiguous to streams, lakes or rivers, or for dual classifications.	✓	

End of Scoring Boundary Determination. Begin Narrative Rating on next page.

Narrative Rating

wetland 1

INSTRUCTIONS. Answer each of the following questions. Questions 1, 2, 3 and 4 should be answered based on information obtained from the site visit or the literature *and* by submitting a Data Services Request to the Ohio Department of Natural Resources, Division of Natural Areas and Preserves, Natural Heritage Data Services, 1889 Fountain Square Court, Building F-1, Columbus, Ohio 43224, 614-265-6453 (phone), 614-265-3096 (fax), <http://www.dnr.state.oh.us/dnap>. The remaining questions are designed to be answered primarily by the results of the site visit. Refer to the User's Manual for descriptions of these wetland types. Note: "Critical habitat" is legally defined in the Endangered Species Act and is the geographic area containing physical or biological features essential to the conservation of a listed species or as an area that may require special management considerations or protection. The Rater should contact the Region 3 Headquarters or the Columbus Ecological Services Office for updates as to whether critical habitat has been designated for other federally listed threatened or endangered species. "Documented" means the wetland is listed in the appropriate State of Ohio database.

#	Question	Circle one	
1	Critical Habitat. Is the wetland in a township, section, or subsection of a United States Geological Survey 7.5 minute Quadrangle that has been designated by the U.S. Fish and Wildlife Service as "critical habitat" for any threatened or endangered plant or animal species? Note: as of January 1, 2001, of the federally listed endangered or threatened species which can be found in Ohio, the Indiana Bat has had critical habitat designated (50 CFR 17.95(a)) and the piping plover has had critical habitat proposed (65 FR 41812 July 6, 2000).	YES Wetland should be evaluated for possible Category 3 status Go to Question 2	NO Go to Question 2
2	Threatened or Endangered Species. Is the wetland known to contain an individual of, or documented occurrences of federal or state-listed threatened or endangered plant or animal species?	YES Wetland is a Category 3 wetland. Go to Question 3	NO Go to Question 3
3	Documented High Quality Wetland. Is the wetland on record in Natural Heritage Database as a high quality wetland?	YES Wetland is a Category 3 wetland Go to Question 4	NO Go to Question 4
4	Significant Breeding or Concentration Area. Does the wetland contain documented regionally significant breeding or nonbreeding waterfowl, neotropical songbird, or shorebird concentration areas?	YES Wetland is a Category 3 wetland Go to Question 5	NO Go to Question 5
5	Category 1 Wetlands. Is the wetland less than 0.5 hectares (1 acre) in size and hydrologically isolated and either 1) comprised of vegetation that is dominated (greater than eighty per cent areal cover) by <i>Phalaris arundinacea</i> , <i>Lythrum salicaria</i> , or <i>Phragmites australis</i> , or 2) an acidic pond created or excavated on mined lands that has little or no vegetation?	YES Wetland is a Category 1 wetland Go to Question 6	NO Go to Question 6
6	Bogs. Is the wetland a peat-accumulating wetland that 1) has no significant inflows or outflows, 2) supports acidophilic mosses, particularly <i>Sphagnum</i> spp., 3) the acidophilic mosses have >30% cover, 4) at least one species from Table 1 is present, and 5) the cover of invasive species (see Table 1) is <25%?	YES Wetland is a Category 3 wetland Go to Question 7	NO Go to Question 7
7	Fens. Is the wetland a carbon accumulating (peat, muck) wetland that is saturated during most of the year, primarily by a discharge of free flowing, mineral rich, ground water with a circumneutral pH (5.5-9.0) and with one or more plant species listed in Table 1 and the cover of invasive species listed in Table 1 is <25%?	YES Wetland is a Category 3 wetland Go to Question 8a	NO Go to Question 8a
8a	"Old Growth Forest." Is the wetland a forested wetland and is the forest characterized by, but not limited to, the following characteristics: overstory canopy trees of great age (exceeding at least 50% of a projected maximum attainable age for a species); little or no evidence of human-caused understory disturbance during the past 80 to 100 years; an all-aged structure and multilayered canopies; aggregations of canopy trees interspersed with canopy gaps; and significant numbers of standing dead snags and downed logs?	YES Wetland is a Category 3 wetland. Go to Question 8b	NO Go to Question 8b

wetland 1

8b	Mature forested wetlands. Is the wetland a forested wetland with 50% or more of the cover of upper forest canopy consisting of deciduous trees with large diameters at breast height (dbh), generally diameters greater than 45cm (17.7in) dbh?	YES Wetland should be evaluated for possible Category 3 status. Go to Question 9a	NO Go to Question 9a
9a	Lake Erie coastal and tributary wetlands. Is the wetland located at an elevation less than 575 feet on the USGS map, adjacent to this elevation, or along a tributary to Lake Erie that is accessible to fish?	YES Go to Question 9b	NO Go to Question 10
9b	Does the wetland's hydrology result from measures designed to prevent erosion and the loss of aquatic plants, i.e. the wetland is partially hydrologically restricted from Lake Erie due to lakeward or landward dikes or other hydrological controls?	YES Wetland should be evaluated for possible Category 3 status Go to Question 10	NO Go to Question 9c
9c	Are Lake Erie water levels the wetland's primary hydrological influence, i.e. the wetland is hydrologically unrestricted (no lakeward or upland border alterations), or the wetland can be characterized as an "estuarine" wetland with lake and river influenced hydrology. These include sandbar deposition wetlands, estuarine wetlands, river mouth wetlands, or those dominated by submersed aquatic vegetation.	YES Go to Question 9d	NO Go to Question 10
9d	Does the wetland have a predominance of native species within its vegetation communities, although non-native or disturbance tolerant native species can also be present?	YES Wetland is a Category 3 wetland Go to Question 10	NO Go to Question 9e
9e	Does the wetland have a predominance of non-native or disturbance tolerant native plant species within its vegetation communities?	YES Wetland should be evaluated for possible Category 3 status Go to Question 10	NO Go to Question 10
10	Lake Plain Sand Prairies (Oak Openings) Is the wetland located in Lucas, Fulton, Henry, or Wood Counties and can the wetland be characterized by the following description: the wetland has a sandy substrate with interspersed organic matter, a water table often within several inches of the surface, and often with a dominance of the gramineous vegetation listed in Table 1 (woody species may also be present). The Ohio Department of Natural Resources Division of Natural Areas and Preserves can provide assistance in confirming this type of wetland and its quality.	YES Wetland is a Category 3 wetland. Go to Question 11	NO Go to Question 11
11	Relict Wet Prairies. Is the wetland a relict wet prairie community dominated by some or all of the species in Table 1. Extensive prairies were formerly located in the Darby Plains (Madison and Union Counties), Sandusky Plains (Wyandot, Crawford, and Marion Counties), northwest Ohio (e.g. Erie, Huron, Lucas, Wood Counties), and portions of western Ohio Counties (e.g. Darke, Mercer, Miami, Montgomery, Van Wert etc.).	YES Wetland should be evaluated for possible Category 3 status Complete Quantitative Rating	NO Complete Quantitative Rating

wetland 1

Table 1. Characteristic plant species.

invasive/exotic spp	fen species	bog species	Oak Opening species	wet prairie species
<i>Lythrum salicaria</i>	<i>Zygadenus elegans</i> var. <i>glaucus</i>	<i>Calla palustris</i>	<i>Carex cryptolepis</i>	<i>Calamagrostis canadensis</i>
<i>Myriophyllum spicatum</i>	<i>Cacalia plantaginea</i>	<i>Carex atlantica</i> var. <i>capillacea</i>	<i>Carex lasiocarpa</i>	<i>Calamagrostis stricta</i>
<i>Najas minor</i>	<i>Carex flava</i>	<i>Carex echinata</i>	<i>Carex stricta</i>	<i>Carex atherodes</i>
<i>Phalaris arundinacea</i>	<i>Carex sterilis</i>	<i>Carex oligosperma</i>	<i>Cladium mariscoides</i>	<i>Carex buxbaumii</i>
<i>Phragmites australis</i>	<i>Carex stricta</i>	<i>Carex trisperma</i>	<i>Calamagrostis stricta</i>	<i>Carex pellita</i>
<i>Potamogeton crispus</i>	<i>Deschampsia caespitosa</i>	<i>Chamaedaphne calyculata</i>	<i>Calamagrostis canadensis</i>	<i>Carex sartwellii</i>
<i>Ranunculus ficaria</i>	<i>Eleocharis rostellata</i>	<i>Decodon verticillatus</i>	<i>Quercus palustris</i>	<i>Gentiana andrewsii</i>
<i>Rhamnus frangula</i>	<i>Eriophorum viridicarinatum</i>	<i>Eriophorum virginicum</i>		<i>Helianthus grosseserratus</i>
<i>Typha angustifolia</i>	<i>Gentianopsis</i> spp.	<i>Larix laricina</i>		<i>Liatris spicata</i>
<i>Typha xglauca</i>	<i>Lobelia kalmii</i>	<i>Nemopanthus mucronatus</i>		<i>Lysimachia quadriflora</i>
	<i>Parnassia glauca</i>	<i>Scheuchzeria palustris</i>		<i>Lythrum alatum</i>
	<i>Potentilla fruticosa</i>	<i>Sphagnum</i> spp.		<i>Pycnanthemum virginianum</i>
	<i>Rhamnus alnifolia</i>	<i>Vaccinium macrocarpon</i>		<i>Silphium terebinthinaceum</i>
	<i>Rhynchospora capillacea</i>	<i>Vaccinium corymbosum</i>		<i>Sorghastrum nutans</i>
	<i>Salix candida</i>	<i>Vaccinium oxycoccos</i>		<i>Spartina pectinata</i>
	<i>Salix myricoides</i>	<i>Woodwardia virginica</i>		<i>Solidago riddellii</i>
	<i>Salix serissima</i>	<i>Xyris difformis</i>		
	<i>Solidago ohioensis</i>			
	<i>Tofieldia glutinosa</i>			
	<i>Triglochin maritimum</i>			
	<i>Triglochin palustre</i>			

End of Narrative Rating. Begin Quantitative Rating on next page.

Site: <u>Wetland 1</u>	Rater(s): <u>ASK</u>	Date: <u>11/7/16</u>
-------------------------------	-----------------------------	-----------------------------

0	0
max 6 pts.	subtotal

Metric 1. Wetland Area (size).

Select one size class and assign score.

- ☐ >50 acres (>20.2ha) (6 pts)
- ☐ 25 to <50 acres (10.1 to <20.2ha) (5 pts)
- ☐ 10 to <25 acres (4 to <10.1ha) (4 pts)
- ☐ 3 to <10 acres (1.2 to <4ha) (3 pts)
- ☐ 0.3 to <3 acres (0.12 to <1.2ha) (2pts)
- ☐ 0.1 to <0.3 acres (0.04 to <0.12ha) (1 pt)
- ☒ <0.1 acres (0.04ha) (0 pts)

3	3
max 14 pts.	subtotal

Metric 2. Upland buffers and surrounding land use.

2a. Calculate average buffer width. Select only one and assign score. Do not double check.

- ☐ WIDE. Buffers average 50m (164ft) or more around wetland perimeter (7)
- ☐ MEDIUM. Buffers average 25m to <50m (82 to <164ft) around wetland perimeter (4)
- ☒ NARROW. Buffers average 10m to <25m (32ft to <82ft) around wetland perimeter (1)
- ☐ VERY NARROW. Buffers average <10m (<32ft) around wetland perimeter (0)

2b. Intensity of surrounding land use. Select one or double check and average.

- ☐ VERY LOW. 2nd growth or older forest, prairie, savannah, wildlife area, etc. (7)
- ☐ LOW. Old field (>10 years), shrub land, young second growth forest. (5)
- ☒ MODERATELY HIGH. Residential, fenced pasture, park, conservation tillage, new fallow field. (3)
- ☒ HIGH. Urban, industrial, open pasture, row cropping, mining, construction. (1)

4	7
max 30 pts.	subtotal

Metric 3. Hydrology.

3a. Sources of Water. Score all that apply.

- ☐ High pH groundwater (5)
- ☐ Other groundwater (3)
- ☒ Precipitation (1)
- ☐ Seasonal/Intermittent surface water (3)
- ☐ Perennial surface water (lake or stream) (5)

3c. Maximum water depth. Select only one and assign score.

- ☐ >0.7 (27.6in) (3)
- ☐ 0.4 to 0.7m (15.7 to 27.6in) (2)
- ☒ <0.4m (<15.7in) (1)

3e. Modifications to natural hydrologic regime. Score one or double check and average.

- ☐ None or none apparent (12)
- ☐ Recovered (7)
- ☒ Recovering (3)
- ☐ Recent or no recovery (1)

3b. Connectivity. Score all that apply.

- ☐ 100 year floodplain (1)
- ☐ Between stream/lake and other human use (1)
- ☐ Part of wetland/upland (e.g. forest), complex (1)
- ☐ Part of riparian or upland corridor (1)

3d. Duration inundation/saturation. Score one or dbl check.

- ☐ Semi- to permanently inundated/saturated (4)
- ☐ Regularly inundated/saturated (3)
- ☐ Seasonally inundated (2)
- ☒ Seasonally saturated in upper 30cm (12in) (1)

Check all disturbances observed	
<input checked="" type="checkbox"/> ditch <input type="checkbox"/> tile <input checked="" type="checkbox"/> dike <input type="checkbox"/> weir <input type="checkbox"/> stormwater input	<input type="checkbox"/> point source (nonstormwater) <input type="checkbox"/> filling/grading <input type="checkbox"/> road bed/RR track <input type="checkbox"/> dredging <input type="checkbox"/> other

4	11
max 20 pts.	subtotal

Metric 4. Habitat Alteration and Development.

4a. Substrate disturbance. Score one or double check and average.

- ☐ None or none apparent (4)
- ☐ Recovered (3)
- ☒ Recovering (2)
- ☐ Recent or no recovery (1)

4b. Habitat development. Select only one and assign score.

- ☐ Excellent (7)
- ☐ Very good (6)
- ☐ Good (5)
- ☐ Moderately good (4)
- ☐ Fair (3)
- ☐ Poor to fair (2)
- ☒ Poor (1)

4c. Habitat alteration. Score one or double check and average.

- ☐ None or none apparent (9)
- ☐ Recovered (6)
- ☐ Recovering (3)
- ☒ Recent or no recovery (1)

Check all disturbances observed	
<input type="checkbox"/> mowing <input type="checkbox"/> grazing <input checked="" type="checkbox"/> clearcutting <input checked="" type="checkbox"/> selective cutting <input checked="" type="checkbox"/> woody debris removal <input type="checkbox"/> toxic pollutants	<input type="checkbox"/> shrub/sapling removal <input type="checkbox"/> herbaceous/aquatic bed removal <input type="checkbox"/> sedimentation <input type="checkbox"/> dredging <input type="checkbox"/> farming <input type="checkbox"/> nutrient enrichment

11
subtotal this page

Site: <u>wetland 1</u>	Rater(s): <u>ATK</u>	Date: <u>11/7/16</u>
------------------------	----------------------	----------------------

11

subtotal first page

0	11
max 10 pts	subtotal

Metric 5. Special Wetlands.

Check all that apply and score as indicated

- ☐ Bog (10)
- ☐ Fen (10)
- ☐ Old growth forest (10)
- ☐ Mature forested wetland (5)
- ☐ Lake Erie coastal/tributary wetland-unrestricted hydrology (10)
- ☐ Lake Erie coastal/tributary wetland-restricted hydrology (5)
- ☐ Lake Plain Sand Prairies (Oak Openings) (10)
- ☐ Relict Wet Prairies (10)
- ☐ Known occurrence state/federal threatened or endangered species (10)
- ☐ Significant migratory songbird/water fowl habitat or usage (10)
- ☐ Category 1 Wetland. See Question 1 Qualitative Rating (-10)

1	12
max 20 pts	subtotal

Metric 6. Plant communities, interspersions, microtopography.

6a. Wetland Vegetation Communities.

Score all present using 0 to 3 scale

- ☐ Aquatic bed
- ☒ Emergent
- ☐ Shrub
- ☐ Forest
- ☐ Mudflats
- ☐ Open water
- ☐ Other

6b. horizontal (plan view) Interspersion.

Select only one.

- ☐ High (5)
- ☐ Moderately high (4)
- ☐ Moderate (3)
- ☐ Moderately low (2)
- ☐ Low (1)
- ☒ None (0)

6c. Coverage of invasive plants. Refer to Table 1 ORAM long form for list. Add or deduct points for coverage

- ☐ Extensive >75% cover (-5)
- ☒ Moderate 25-75% cover (-3)
- ☐ Sparse 5-25% cover (-1)
- ☐ Nearly absent <5% cover (0)
- ☐ Absent (1)

6d. Microtopography.

Score all present using 0 to 3 scale.

- ☐ Vegetated hummocks/tussucks
- ☐ Coarse woody debris >15cm (6in)
- ☐ Standing dead >25cm (10in) dbh
- ☒ Amphibian breeding pools

Vegetation Community Cover Scale

0	Absent or comprises <0.1ha (0.2471 acres) contiguous area
1	Present and either comprises small part of wetland's vegetation and is of moderate quality, or comprises a significant part but is of low quality
2	Present and either comprises significant part of wetland's vegetation and is of moderate quality or comprises a small part and is of high quality
3	Present and comprises significant part, or more, of wetland's vegetation and is of high quality

Narrative Description of Vegetation Quality

low	Low spp diversity and/or predominance of nonnative or disturbance tolerant native species
mod	Native spp are dominant component of the vegetation, although nonnative and/or disturbance tolerant native spp can also be present, and species diversity moderate to moderately high, but generally w/o presence of rare threatened or endangered spp
high	A predominance of native species, with nonnative spp and/or disturbance tolerant native spp absent or virtually absent, and high spp diversity and often, but not always, the presence of rare, threatened, or endangered spp

Mudflat and Open Water Class Quality

0	Absent <0.1ha (0.247 acres)
1	Low 0.1 to <1ha (0.247 to 2.47 acres)
2	Moderate 1 to <4ha (2.47 to 9.88 acres)
3	High 4ha (9.88 acres) or more

Microtopography Cover Scale

0	Absent
1	Present very small amounts or if more common of marginal quality
2	Present in moderate amounts, but not of highest quality or in small amounts of highest quality
3	Present in moderate or greater amounts and of highest quality

12

End of Quantitative Rating. Complete Categorization Worksheets.

ORAM Summary Worksheet

wetland 1

		circle answer or insert score	Result
Narrative Rating	Question 1 Critical Habitat	YES <input checked="" type="radio"/> NO	If yes, Category 3.
	Question 2. Threatened or Endangered Species	YES <input checked="" type="radio"/> NO	If yes, Category 3.
	Question 3. High Quality Natural Wetland	YES <input checked="" type="radio"/> NO	If yes, Category 3.
	Question 4. Significant bird habitat	YES <input checked="" type="radio"/> NO	If yes, Category 3.
	Question 5. Category 1 Wetlands	YES <input checked="" type="radio"/> NO	If yes, Category 1.
	Question 6. Bogs	YES <input checked="" type="radio"/> NO	If yes, Category 3.
	Question 7. Fens	YES <input checked="" type="radio"/> NO	If yes, Category 3.
	Question 8a. Old Growth Forest	YES <input checked="" type="radio"/> NO	If yes, Category 3.
	Question 8b. Mature Forested Wetland	YES <input checked="" type="radio"/> NO	If yes, evaluate for Category 3; may also be 1 or 2.
	Question 9b. Lake Erie Wetlands - Restricted	YES <input checked="" type="radio"/> NO	If yes, evaluate for Category 3; may also be 1 or 2.
	Question 9d. Lake Erie Wetlands - Unrestricted with native plants	YES <input checked="" type="radio"/> NO	If yes, Category 3
	Question 9e. Lake Erie Wetlands - Unrestricted with invasive plants	YES <input checked="" type="radio"/> NO	If yes, evaluate for Category 3; may also be 1 or 2.
Question 10. Oak Openings	YES <input checked="" type="radio"/> NO	If yes, Category 3	
Question 11. Relict Wet Prairies	YES <input checked="" type="radio"/> NO	If yes, evaluate for Category 3; may also be 1 or 2.	
Quantitative Rating	Metric 1. Size	6	
	Metric 2. Buffers and surrounding land use	3	
	Metric 3. Hydrology	4	
	Metric 4. Habitat	21	
	Metric 5. Special Wetland Communities	6	
	Metric 6. Plant communities, interspersions, microtopography	1	
	TOTAL SCORE	12	Category based on score breakpoints

Complete Wetland Categorization Worksheet.

Wetland Categorization Worksheet

wetland 1

Choices	Circle one	NO	Evaluation of Categorization Result of ORAM
Did you answer "Yes" to any of the following questions: Narrative Rating Nos. 2, 3, 4, 6, 7, 8a, 9d, 10	YES Wetland is categorized as a Category 3 wetland	<input checked="" type="radio"/>	Is quantitative rating score <i>less</i> than the Category 2 scoring threshold (<i>excluding</i> gray zone)? If yes, reevaluate the category of the wetland using the narrative criteria in OAC Rule 3745-1-54(C) and biological and/or functional assessments to determine if the wetland has been over-categorized by the ORAM
Did you answer "Yes" to any of the following questions: Narrative Rating Nos. 1, 8b, 9b, 9e, 11	YES Wetland should be evaluated for possible Category 3 status	<input checked="" type="radio"/>	Evaluate the wetland using the 1) narrative criteria in OAC Rule 3745-1-54(C) and 2) the quantitative rating score. If the wetland is determined to be a Category 3 wetland using either of these, it should be categorized as a Category 3 wetland. Detailed biological and/or functional assessments may also be used to determine the wetland's category.
Did you answer "Yes" to Narrative Rating No. 5	YES Wetland is categorized as a Category 1 wetland	<input checked="" type="radio"/>	Is quantitative rating score <i>greater</i> than the Category 2 scoring threshold (<i>including</i> any gray zone)? If yes, reevaluate the category of the wetland using the narrative criteria in OAC Rule 3745-1-54(C) and biological and/or functional assessments to determine if the wetland has been under-categorized by the ORAM
Does the quantitative score fall within the scoring range of a Category 1, 2, or 3 wetland?	YES Wetland is assigned to the appropriate category based on the scoring range	<input checked="" type="radio"/>	If the score of the wetland is located within the scoring range for a particular category, the wetland should be assigned to that category. In all instances however, the narrative criteria described in OAC Rule 3745-1-54(C) can be used to clarify or change a categorization based on a quantitative score.
Does the quantitative score fall with the "gray zone" for Category 1 or 2 or Category 2 or 3 wetlands?	YES Wetland is assigned to the higher of the two categories or assigned to a category based on detailed assessments and the narrative criteria	<input checked="" type="radio"/>	Rater has the option of assigning the wetland to the higher of the two categories or to assign a category based on the results of a nonrapid wetland assessment method, e.g. functional assessment, biological assessment, etc, and a consideration of the narrative criteria in OAC rule 3745-1-54(C).
Does the wetland otherwise exhibit <i>moderate OR superior</i> hydrologic OR habitat, OR recreational functions AND the wetland was <i>not</i> categorized as a Category 2 wetland (in the case of moderate functions) or a Category 3 wetland (in the case of superior functions) by this method?	YES Wetland was undercategorized by this method. A written justification for recategorization should be provided on Background Information Form	<input checked="" type="radio"/>	A wetland may be undercategorized using this method, but still exhibit one or more superior functions, e.g. a wetland's biotic communities may be degraded by human activities, but the wetland may still exhibit superior hydrologic functions because of its type, landscape position, size, local or regional significance, etc. In this circumstance, the narrative criteria in OAC Rule 3745-1-54(C)(2) and (3) are controlling, and the under-categorization should be corrected. A written justification with supporting reasons or information for this determination should be provided.

Choose one ☒ Category 1 ☐ Category 2 ☐ Category 3

End of Ohio Rapid Assessment Method for Wetlands.

wetland 2

Version 5.0	Ohio Rapid Assessment Method for Wetlands 10 Page Form for Wetland Categorization	
	Background Information Scoring Boundary Worksheet Narrative Rating Field Form Quantitative Rating ORAM Summary Worksheet Wetland Categorization Worksheet	Ohio EPA, Division of Surface Water Final: February 1, 2001

Instructions

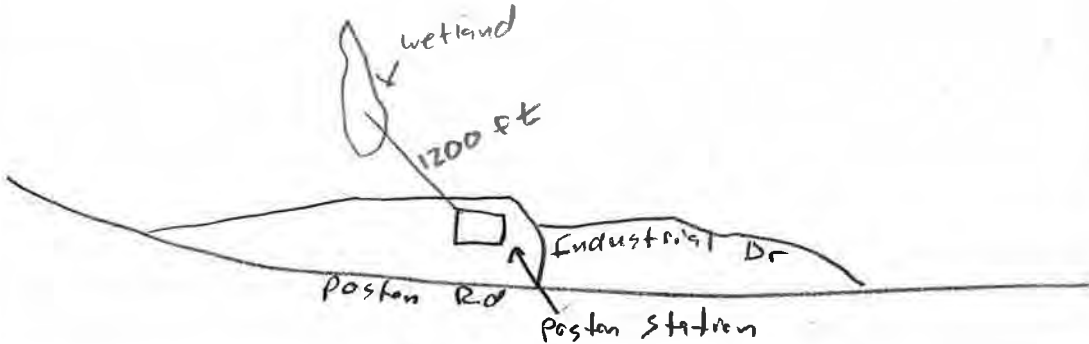
The investigator is *STRONGLY URGED* to read the Manual for Using the Ohio Rapid Assessment Method for Wetlands for further elaboration and discussion of the questions below prior to using the rating forms.

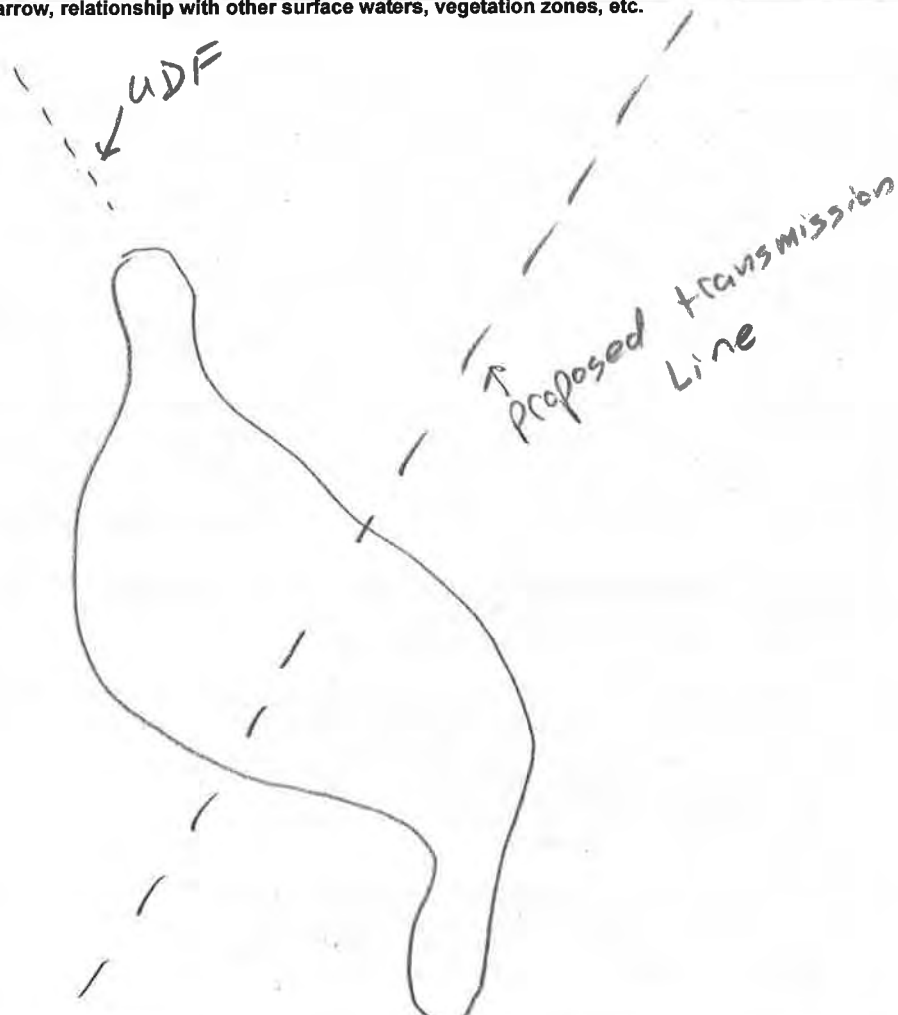

The Narrative Rating is designed to categorize a wetland or to provide alerts to the Rater based on the presence or possible presence of threatened or endangered species. The presence or proximity of such species is often an indicator of the quality and lack of disturbance of the wetland being evaluated. In addition, it is designed to categorize certain wetlands as very low quality (Category 1) or very high quality (Category 3) regardless of the wetland's score on the Quantitative Rating. In addition, the Narrative Rating also alerts the investigator that a particular wetland *may* be a Category 3 wetland, again, regardless of the wetland's score on the Quantitative Rating.

It is *VERY IMPORTANT* to properly and thoroughly answer each of the questions in the ORAM in order to properly categorize a wetland. To *properly* answer all the questions, the boundaries of the wetland being assessed must be correctly identified. Refer to Scoring Boundary worksheet and the User's Manual for a discussion of how to determine the "scoring boundaries." In some instances, the scoring boundaries may differ from the "jurisdictional boundaries."

Refer to the most recent ORAM Score Calibration Report for the scoring breakpoints between wetland categories. The most recent version of this document is posted on Ohio EPA's Division of Surface Water web page at: <http://www.epa.ohio.gov/dsw/wetlands/WetlandEcologySection.aspx>

Background Information

Name:	Aaron Kwalek		
Date:	11/14/16		
Affiliation:	Stantec		
Address:	11687 Lebanon Rd, Cincinnati, OH 45241		
Phone Number:	513 842 8200		
e-mail address:	Aaron.Kwalek@stantec.com		
Name of Wetland:	wetland 2		
Vegetation Community(ies):	PSS		
HGM Class(es):	Depressions I		
Location of Wetland: include map, address, north arrow, landmarks, distances, roads, etc.			
			
Lat/Long or UTM Coordinate	39.385364, -82.182403		
USGS Quad Name	Nelsonville		
County	Athens		
Township	The Plains		
Section and Subsection	Sec 1 T12N R15W		
Hydrologic Unit Code	050302040801		
Site Visit	11/7/16		
National Wetland Inventory Map	PSS 1C		
Ohio Wetland Inventory Map	None		
Soil Survey	wHE, westmoreland - Guernsey silt loams 25-40% slopes		
Delineation report/map	See Jurisdictional Waters Delineation Report		

Name of Wetland: <u>Wetland 2</u>	
Wetland Size (acres, hectares):	
Sketch: Include north arrow, relationship with other surface waters, vegetation zones, etc.	
	
Comments, Narrative Discussion, Justification of Category Changes:	
	
Final score : <u>35</u>	Category: <u>2</u>

Scoring Boundary Worksheet

Wetland 2

INSTRUCTIONS. The initial step in completing the ORAM is to identify the “scoring boundaries” of the wetland being rated. In many instances this determination will be relatively easy and the scoring boundaries will coincide with the “jurisdictional boundaries.” For example, the scoring boundary of an isolated cattail marsh located in the middle of a farm field will likely be the same as that wetland’s jurisdictional boundaries. In other instances, however, the scoring boundary will not be as easily determined. Wetlands that are small or isolated from other surface waters often form large contiguous areas or heterogeneous complexes of wetland and upland. In separating wetlands for scoring purposes, the hydrologic regime of the wetland is the main criterion that should be used. Boundaries between contiguous or connected wetlands should be established where the volume, flow, or velocity of water moving through the wetland changes significantly. *Areas with a high degree of hydrologic interaction should be scored as a single wetland.* In determining a wetland’s scoring boundaries, use the guidelines in the ORAM Manual Section 5.0. In certain instances, it may be difficult to establish the scoring boundary for the wetland being rated. These problem situations include wetlands that form a patchwork on the landscape, wetlands divided by artificial boundaries like property fences, roads, or railroad embankments, wetlands that are contiguous with streams, lakes, or rivers, and estuarine or coastal wetlands. These situations are discussed below, however, it is recommended that Rater contact Ohio EPA, Division of Surface Water, 401/Wetlands Section if there are additional questions or a need for further clarification of the appropriate scoring boundaries of a particular wetland.

#	Steps in properly establishing scoring boundaries	done?	not applicable
Step 1	Identify the wetland area of interest. This may be the site of a proposed impact, a reference site, conservation site, etc.	<input checked="" type="checkbox"/>	
Step 2	Identify the locations where there is physical evidence that hydrology changes rapidly. Such evidence includes both natural and human-induced changes including, constrictions caused by berms or dikes, points where the water velocity changes rapidly at rapids or falls, points where significant inflows occur at the confluence of rivers, or other factors that may restrict hydrologic interaction between the wetlands or parts of a single wetland.	<input checked="" type="checkbox"/>	
Step 3	Delineate the boundary of the wetland to be rated such that all areas of interest that are contiguous to and within the areas where the hydrology does not change significantly, i.e. areas that have a high degree of hydrologic interaction are included within the scoring boundary.	<input checked="" type="checkbox"/>	
Step 4	Determine if artificial boundaries, such as property lines, state lines, roads, railroad embankments, etc., are present. These should not be used to establish scoring boundaries unless they coincide with areas where the hydrologic regime changes.	<input checked="" type="checkbox"/>	
Step 5	In all instances, the Rater may enlarge the minimum scoring boundaries discussed here to score together wetlands that could be scored separately.	<input checked="" type="checkbox"/>	
Step 6	Consult ORAM Manual Section 5.0 for how to establish scoring boundaries for wetlands that form a patchwork on the landscape, divided by artificial boundaries, contiguous to streams, lakes or rivers, or for dual classifications.	<input checked="" type="checkbox"/>	

End of Scoring Boundary Determination. Begin Narrative Rating on next page.

Narrative Rating

wetland 2

INSTRUCTIONS. Answer each of the following questions. Questions 1, 2, 3 and 4 should be answered based on information obtained from the site visit or the literature *and* by submitting a Data Services Request to the Ohio Department of Natural Resources, Division of Natural Areas and Preserves, Natural Heritage Data Services, 1889 Fountain Square Court, Building F-1, Columbus, Ohio 43224, 614-265-6453 (phone), 614-265-3096 (fax), <http://www.dnr.state.oh.us/dnap>. The remaining questions are designed to be answered primarily by the results of the site visit. Refer to the User's Manual for descriptions of these wetland types. Note: "Critical habitat" is legally defined in the Endangered Species Act and is the geographic area containing physical or biological features essential to the conservation of a listed species or as an area that may require special management considerations or protection. The Rater should contact the Region 3 Headquarters or the Columbus Ecological Services Office for updates as to whether critical habitat has been designated for other federally listed threatened or endangered species. "Documented" means the wetland is listed in the appropriate State of Ohio database.

#	Question	Circle one	
1	Critical Habitat. Is the wetland in a township, section, or subsection of a United States Geological Survey 7.5 minute Quadrangle that has been designated by the U.S. Fish and Wildlife Service as "critical habitat" for any threatened or endangered plant or animal species? Note: as of January 1, 2001, of the federally listed endangered or threatened species which can be found in Ohio, the Indiana Bat has had critical habitat designated (50 CFR 17.95(a)) and the piping plover has had critical habitat proposed (65 FR 41812 July 6, 2000).	YES Wetland should be evaluated for possible Category 3 status Go to Question 2	NO Go to Question 2
2	Threatened or Endangered Species. Is the wetland known to contain an individual of, or documented occurrences of federal or state-listed threatened or endangered plant or animal species?	YES Wetland is a Category 3 wetland. Go to Question 3	NO Go to Question 3
3	Documented High Quality Wetland. Is the wetland on record in Natural Heritage Database as a high quality wetland?	YES Wetland is a Category 3 wetland Go to Question 4	NO Go to Question 4
4	Significant Breeding or Concentration Area. Does the wetland contain documented regionally significant breeding or nonbreeding waterfowl, neotropical songbird, or shorebird concentration areas?	YES Wetland is a Category 3 wetland Go to Question 5	NO Go to Question 5
5	Category 1 Wetlands. Is the wetland less than 0.5 hectares (1 acre) in size and hydrologically isolated and either 1) comprised of vegetation that is dominated (greater than eighty per cent areal cover) by <i>Phalaris arundinacea</i> , <i>Lythrum salicaria</i> , or <i>Phragmites australis</i> , or 2) an acidic pond created or excavated on mined lands that has little or no vegetation?	YES Wetland is a Category 1 wetland Go to Question 6	NO Go to Question 6
6	Bogs. Is the wetland a peat-accumulating wetland that 1) has no significant inflows or outflows, 2) supports acidophilic mosses, particularly <i>Sphagnum</i> spp., 3) the acidophilic mosses have >30% cover, 4) at least one species from Table 1 is present, and 5) the cover of invasive species (see Table 1) is <25%?	YES Wetland is a Category 3 wetland Go to Question 7	NO Go to Question 7
7	Fens. Is the wetland a carbon accumulating (peat, muck) wetland that is saturated during most of the year, primarily by a discharge of free flowing, mineral rich, ground water with a circumneutral pH (5.5-9.0) and with one or more plant species listed in Table 1 and the cover of invasive species listed in Table 1 is <25%?	YES Wetland is a Category 3 wetland Go to Question 8a	NO Go to Question 8a
8a	"Old Growth Forest." Is the wetland a forested wetland and is the forest characterized by, but not limited to, the following characteristics: overstory canopy trees of great age (exceeding at least 50% of a projected maximum attainable age for a species); little or no evidence of human-caused understory disturbance during the past 80 to 100 years; an all-aged structure and multilayered canopies; aggregations of canopy trees interspersed with canopy gaps; and significant numbers of standing dead snags and downed logs?	YES Wetland is a Category 3 wetland. Go to Question 8b	NO Go to Question 8b

8b	Mature forested wetlands. Is the wetland a forested wetland with 50% or more of the cover of upper forest canopy consisting of deciduous trees with large diameters at breast height (dbh), generally diameters greater than 45cm (17.7in) dbh?	YES Wetland should be evaluated for possible Category 3 status. Go to Question 9a	NO Go to Question 9a
9a	Lake Erie coastal and tributary wetlands. Is the wetland located at an elevation less than 575 feet on the USGS map, adjacent to this elevation, or along a tributary to Lake Erie that is accessible to fish?	YES Go to Question 9b	NO Go to Question 10
9b	Does the wetland's hydrology result from measures designed to prevent erosion and the loss of aquatic plants, i.e. the wetland is partially hydrologically restricted from Lake Erie due to lakeward or landward dikes or other hydrological controls?	YES Wetland should be evaluated for possible Category 3 status Go to Question 10	NO Go to Question 9c
9c	Are Lake Erie water levels the wetland's primary hydrological influence, i.e. the wetland is hydrologically unrestricted (no lakeward or upland border alterations), or the wetland can be characterized as an "estuarine" wetland with lake and river influenced hydrology. These include sandbar deposition wetlands, estuarine wetlands, river mouth wetlands, or those dominated by submersed aquatic vegetation.	YES Go to Question 9d	NO Go to Question 10
9d	Does the wetland have a predominance of native species within its vegetation communities, although non-native or disturbance tolerant native species can also be present?	YES Wetland is a Category 3 wetland Go to Question 10	NO Go to Question 9e
9e	Does the wetland have a predominance of non-native or disturbance tolerant native plant species within its vegetation communities?	YES Wetland should be evaluated for possible Category 3 status Go to Question 10	NO Go to Question 10
10	Lake Plain Sand Prairies (Oak Openings) Is the wetland located in Lucas, Fulton, Henry, or Wood Counties and can the wetland be characterized by the following description: the wetland has a sandy substrate with interspersed organic matter, a water table often within several inches of the surface, and often with a dominance of the gramineous vegetation listed in Table 1 (woody species may also be present). The Ohio Department of Natural Resources Division of Natural Areas and Preserves can provide assistance in confirming this type of wetland and its quality.	YES Wetland is a Category 3 wetland. Go to Question 11	NO Go to Question 11
11	Relict Wet Prairies. Is the wetland a relict wet prairie community dominated by some or all of the species in Table 1. Extensive prairies were formerly located in the Darby Plains (Madison and Union Counties), Sandusky Plains (Wyandot, Crawford, and Marion Counties), northwest Ohio (e.g. Erie, Huron, Lucas, Wood Counties), and portions of western Ohio Counties (e.g. Darke, Mercer, Miami, Montgomery, Van Wert etc.).	YES Wetland should be evaluated for possible Category 3 status Complete Quantitative Rating	NO Complete Quantitative Rating

Table 1. Characteristic plant species.

invasive/exotic spp	fen species	bog species	Oak Opening species	wet prairie species
<i>Lythrum salicaria</i>	<i>Zygadenus elegans</i> var. <i>glaucus</i>	<i>Calla palustris</i>	<i>Carex cryptolepis</i>	<i>Calamagrostis canadensis</i>
<i>Myriophyllum spicatum</i>	<i>Cacalia plantaginea</i>	<i>Carex atlantica</i> var. <i>capillacea</i>	<i>Carex lasiocarpa</i>	<i>Calamagrostis stricta</i>
<i>Najas minor</i>	<i>Carex flava</i>	<i>Carex echinata</i>	<i>Carex stricta</i>	<i>Carex atherodes</i>
<i>Phalaris arundinacea</i>	<i>Carex sterilis</i>	<i>Carex oligosperma</i>	<i>Cladium mariscoides</i>	<i>Carex buxbaumii</i>
<i>Phragmites australis</i>	<i>Carex stricta</i>	<i>Carex trisperma</i>	<i>Calamagrostis stricta</i>	<i>Carex pellita</i>
<i>Potamogeton crispus</i>	<i>Deschampsia caespitosa</i>	<i>Chamaedaphne calyculata</i>	<i>Calamagrostis canadensis</i>	<i>Carex sartwellii</i>
<i>Ranunculus ficaria</i>	<i>Eleocharis rostellata</i>	<i>Decodon verticillatus</i>	<i>Quercus palustris</i>	<i>Gentiana andrewsii</i>
<i>Rhamnus frangula</i>	<i>Eriophorum viridicarinarum</i>	<i>Eriophorum virginicum</i>		<i>Helianthus grosseserratus</i>
<i>Typha angustifolia</i>	<i>Gentianopsis</i> spp.	<i>Larix laricina</i>		<i>Liatris spicata</i>
<i>Typha xglauca</i>	<i>Lobelia kalmii</i>	<i>Nemopanthus mucronatus</i>		<i>Lysimachia quadriflora</i>
	<i>Parnassia glauca</i>	<i>Scheuchzeria palustris</i>		<i>Lythrum alatum</i>
	<i>Potentilla fruticosa</i>	<i>Sphagnum</i> spp.		<i>Pycnanthemum virginianum</i>
	<i>Rhamnus alnifolia</i>	<i>Vaccinium macrocarpon</i>		<i>Silphium terebinthinaceum</i>
	<i>Rhynchospora capillacea</i>	<i>Vaccinium corymbosum</i>		<i>Sorghastrum nutans</i>
	<i>Salix candida</i>	<i>Vaccinium oxycoccos</i>		<i>Spartina pectinata</i>
	<i>Salix myricoides</i>	<i>Woodwardia virginica</i>		<i>Solidago riddellii</i>
	<i>Salix serissima</i>	<i>Xyris difformis</i>		
	<i>Solidago ohioensis</i>			
	<i>Tofieldia glutinosa</i>			
	<i>Triglochin maritimum</i>			
	<i>Triglochin palustre</i>			

End of Narrative Rating. Begin Quantitative Rating on next page.

Site: wetland2

Rater(s): ASJ

Date: 11/7/16

2	2
max 6 pts.	subtotal

Metric 1. Wetland Area (size).

Select one size class and assign score.

- ☐ >50 acres (>20.2ha) (6 pts)
- ☐ 25 to <50 acres (10.1 to <20.2ha) (5 pts)
- ☐ 10 to <25 acres (4 to <10.1ha) (4 pts)
- ☐ 3 to <10 acres (1.2 to <4ha) (3 pts)
- ☒ 0.3 to <3 acres (0.12 to <1.2ha) (2pts)
- ☐ 0.1 to <0.3 acres (0.04 to <0.12ha) (1 pt)
- ☐ <0.1 acres (0.04ha) (0 pts)

13	15
max 14 pts.	subtotal

Metric 2. Upland buffers and surrounding land use.

2a. Calculate average buffer width. Select only one and assign score. Do not double check.

- ☒ WIDE. Buffers average 50m (164ft) or more around wetland perimeter (7)
- ☐ MEDIUM. Buffers average 25m to <50m (82 to <164ft) around wetland perimeter (4)
- ☐ NARROW. Buffers average 10m to <25m (32ft to <82ft) around wetland perimeter (1)
- ☐ VERY NARROW. Buffers average <10m (<32ft) around wetland perimeter (0)

2b. Intensity of surrounding land use. Select one or double check and average.

- ☒ VERY LOW. 2nd growth or older forest, prairie, savannah, wildlife area, etc. (7)
- ☒ LOW. Old field (>10 years), shrub land, young second growth forest. (5)
- ☐ MODERATELY HIGH. Residential, fenced pasture, park, conservation tillage, new fallow field. (3)
- ☐ HIGH. Urban, industrial, open pasture, row cropping, mining, construction. (1)

16	25
max 30 pts.	subtotal

Metric 3. Hydrology.

3a. Sources of Water. Score all that apply.

- ☐ High pH groundwater (5)
- ☐ Other groundwater (3)
- ☒ Precipitation (1)
- ☒ Seasonal/intermittent surface water (3)
- ☐ Perennial surface water (lake or stream) (5)

3c. Maximum water depth. Select only one and assign score.

- ☐ >0.7 (27.6in) (3)
- ☐ 0.4 to 0.7m (15.7 to 27.6in) (2)
- ☒ <0.4m (<15.7in) (1)

3e. Modifications to natural hydrologic regime. Score one or double check and average.

- ☐ None or none apparent (12)
- ☐ Recovered (7)
- ☒ Recovering (3)
- ☐ Recent or no recovery (1)

3b. Connectivity. Score all that apply.

- ☐ 100 year floodplain (1)
- ☒ Between stream/lake and other human use (1)
- ☐ Part of wetland/upland (e.g. forest), complex (1)
- ☐ Part of riparian or upland corridor (1)

3d. Duration inundation/saturation. Score one or dbl check.

- ☐ Semi- to permanently inundated/saturated (4)
- ☐ Regularly inundated/saturated (3)
- ☐ Seasonally inundated (2)
- ☒ Seasonally saturated in upper 30cm (12in) (1)

Check all disturbances observed

- ☐ ditch
- ☐ tile
- ☐ dike
- ☐ weir
- ☐ stormwater input

- ☐ point source (nonstormwater)
- ☒ filling/grading
- ☐ road bed/RR track
- ☐ dredging
- ☒ other fly ash lands:ll

6	31
max 20 pts.	subtotal

Metric 4. Habitat Alteration and Development.

4a. Substrate disturbance. Score one or double check and average.

- ☐ None or none apparent (4)
- ☐ Recovered (3)
- ☒ Recovering (2)
- ☐ Recent or no recovery (1)

4b. Habitat development. Select only one and assign score.

- ☐ Excellent (7)
- ☐ Very good (6)
- ☐ Good (5)
- ☐ Moderately good (4)
- ☐ Fair (3)
- ☒ Poor to fair (2)
- ☐ Poor (1)

4c. Habitat alteration. Score one or double check and average.

- ☐ None or none apparent (9)
- ☐ Recovered (6)
- ☒ Recovering (3)
- ☒ Recent or no recovery (1)

Check all disturbances observed

- ☒ mowing
- ☒ grazing
- ☒ clearcutting
- ☒ selective cutting
- ☒ woody debris removal
- ☐ toxic pollutants

- ☒ shrub/sapling removal
- ☐ herbaceous/aquatic bed removal
- ☐ sedimentation
- ☒ dredging/Damming
- ☐ farming
- ☐ nutrient enrichment

31
subtotal this page

Site: <u>Wetland 2</u>	Rater(s): <u>AJK</u>	Date: <u>11/7/16</u>
------------------------	----------------------	----------------------

31

subtotal first page

0	31
max 10 pts.	subtotal

Metric 5. Special Wetlands.

Check all that apply and score as indicated.

- ☐ Bog (10)
- ☐ Fen (10)
- ☐ Old growth forest (10)
- ☐ Mature forested wetland (5)
- ☐ Lake Erie coastal/tributary wetland-unrestricted hydrology (10)
- ☐ Lake Erie coastal/tributary wetland-restricted hydrology (5)
- ☐ Lake Plain Sand Prairies (Oak Openings) (10)
- ☐ Relict Wet Prairies (10)
- ☐ Known occurrence state/federal threatened or endangered species (10)
- ☐ Significant migratory songbird/water fowl habitat or usage (10)
- ☐ Category 1 Wetland. See Question 1 Qualitative Rating (-10)

4	35
max 20 pts.	subtotal

Metric 6. Plant communities, interspersions, microtopography.

6a. Wetland Vegetation Communities.

Score all present using 0 to 3 scale.

- ☐ Aquatic bed
- ☐ Emergent
- ☒ Shrub
- ☐ Forest
- ☐ Mudflats
- ☐ Open water
- ☐ Other _____

6b. horizontal (plan view) Interspersion.

Select only one.

- ☐ High (5)
- ☐ Moderately high(4)
- ☐ Moderate (3)
- ☐ Moderately low (2)
- ☐ Low (1)
- ☒ None (0)

6c. Coverage of invasive plants. Refer to Table 1 ORAM long form for list. Add or deduct points for coverage

- ☐ Extensive >75% cover (-5)
- ☐ Moderate 25-75% cover (-3)
- ☐ Sparse 5-25% cover (-1)
- ☒ Nearly absent <5% cover (0)
- ☐ Absent (1)

6d. Microtopography.

Score all present using 0 to 3 scale.

- ☒ Vegetated hummocks/mounds
- ☐ Coarse woody debris >15cm (6in)
- ☐ Standing dead >25cm (10in) dbh
- ☐ Amphibian breeding pools

Vegetation Community Cover Scale

0	Absent or comprises <0.1ha (0.2471 acres) contiguous area
1	Present and either comprises small part of wetland's vegetation and is of moderate quality, or comprises a significant part but is of low quality
2	Present and either comprises significant part of wetland's vegetation and is of moderate quality or comprises a small part and is of high quality
3	Present and comprises significant part, or more, of wetland's vegetation and is of high quality

Narrative Description of Vegetation Quality

low	Low spp diversity and/or predominance of nonnative or disturbance tolerant native species
mod	Native spp are dominant component of the vegetation, although nonnative and/or disturbance tolerant native spp can also be present, and species diversity moderate to moderately high, but generally w/o presence of rare threatened or endangered spp
high	A predominance of native species, with nonnative spp and/or disturbance tolerant native spp absent or virtually absent, and high spp diversity and often, but not always, the presence of rare, threatened, or endangered spp

Mudflat and Open Water Class Quality

0	Absent <0.1ha (0.247 acres)
1	Low 0.1 to <1ha (0.247 to 2.47 acres)
2	Moderate 1 to <4ha (2.47 to 9.88 acres)
3	High 4ha (9.88 acres) or more

Microtopography Cover Scale

0	Absent
1	Present very small amounts or if more common of marginal quality
2	Present in moderate amounts, but not of highest quality or in small amounts of highest quality
3	Present in moderate or greater amounts and of highest quality

35

End of Quantitative Rating. Complete Categorization Worksheets.

ORAM Summary Worksheet

wetland 2

		circle answer or insert score	Result
Narrative Rating	Question 1 Critical Habitat	YES NO	If yes, Category 3.
	Question 2. Threatened or Endangered Species	YES NO	If yes, Category 3.
	Question 3. High Quality Natural Wetland	YES NO	If yes, Category 3.
	Question 4. Significant bird habitat	YES NO	If yes, Category 3.
	Question 5. Category 1 Wetlands	YES NO	If yes, Category 1.
	Question 6. Bogs	YES NO	If yes, Category 3.
	Question 7. Fens	YES NO	If yes, Category 3.
	Question 8a. Old Growth Forest	YES NO	If yes, Category 3.
	Question 8b. Mature Forested Wetland	YES NO	If yes, evaluate for Category 3; may also be 1 or 2.
	Question 9b. Lake Erie Wetlands - Restricted	YES NO	If yes, evaluate for Category 3; may also be 1 or 2.
	Question 9d. Lake Erie Wetlands - Unrestricted with native plants	YES NO	If yes, Category 3
Quantitative Rating	Question 9e. Lake Erie Wetlands - Unrestricted with invasive plants	YES NO	If yes, evaluate for Category 3; may also be 1 or 2.
	Question 10. Oak Openings	YES NO	If yes, Category 3
	Question 11. Relict Wet Prairies	YES NO	If yes, evaluate for Category 3; may also be 1 or 2.
	Metric 1. Size	2	
	Metric 2. Buffers and surrounding land use	13	
	Metric 3. Hydrology	10	
	Metric 4. Habitat	6	
Metric 5. Special Wetland Communities	0		
Metric 6. Plant communities, interspersions, microtopography	4		
TOTAL SCORE	35	Category based on score breakpoints 2	

Complete Wetland Categorization Worksheet.

Wetland Categorization Worksheet

Wetland 2

Choices	Circle one		Evaluation of Categorization Result of ORAM
Did you answer "Yes" to any of the following questions: Narrative Rating Nos. 2, 3, 4, 6, 7, 8a, 9d, 10	YES Wetland is categorized as a Category 3 wetland	NO	Is quantitative rating score <i>less</i> than the Category 2 scoring threshold (<i>excluding</i> gray zone)? If yes, reevaluate the category of the wetland using the narrative criteria in OAC Rule 3745-1-54(C) and biological and/or functional assessments to determine if the wetland has been over-categorized by the ORAM
Did you answer "Yes" to any of the following questions: Narrative Rating Nos. 1, 8b, 9b, 9e, 11	YES Wetland should be evaluated for possible Category 3 status	NO	Evaluate the wetland using the 1) narrative criteria in OAC Rule 3745-1-54(C) and 2) the quantitative rating score. If the wetland is determined to be a Category 3 wetland using either of these, it should be categorized as a Category 3 wetland. Detailed biological and/or functional assessments may also be used to determine the wetland's category.
Did you answer "Yes" to Narrative Rating No. 5	YES Wetland is categorized as a Category 1 wetland	NO	Is quantitative rating score <i>greater</i> than the Category 2 scoring threshold (<i>including</i> any gray zone)? If yes, reevaluate the category of the wetland using the narrative criteria in OAC Rule 3745-1-54(C) and biological and/or functional assessments to determine if the wetland has been under-categorized by the ORAM
Does the quantitative score fall within the scoring range of a Category 1, 2, or 3 wetland?	YES Wetland is assigned to the appropriate category based on the scoring range	NO	If the score of the wetland is located within the scoring range for a particular category, the wetland should be assigned to that category. In all instances however, the narrative criteria described in OAC Rule 3745-1-54(C) can be used to clarify or change a categorization based on a quantitative score.
Does the quantitative score fall with the "gray zone" for Category 1 or 2 or Category 2 or 3 wetlands?	YES Wetland is assigned to the higher of the two categories or assigned to a category based on detailed assessments and the narrative criteria	NO	Rater has the option of assigning the wetland to the higher of the two categories or to assign a category based on the results of a nonrapid wetland assessment method, e.g. functional assessment, biological assessment, etc, and a consideration of the narrative criteria in OAC rule 3745-1-54(C).
Does the wetland otherwise exhibit <i>moderate</i> OR <i>superior</i> hydrologic OR habitat, OR recreational functions AND the wetland was <i>not</i> categorized as a Category 2 wetland (in the case of moderate functions) or a Category 3 wetland (in the case of superior functions) by this method?	YES Wetland was undercategorized by this method. A written justification for recategorization should be provided on Background Information Form	NO Wetland is assigned to category as determined by the ORAM.	A wetland may be undercategorized using this method, but still exhibit one or more superior functions, e.g. a wetland's biotic communities may be degraded by human activities, but the wetland may still exhibit superior hydrologic functions because of its type, landscape position, size, local or regional significance, etc. In this circumstance, the narrative criteria in OAC Rule 3745-1-54(C)(2) and (3) are controlling, and the under-categorization should be corrected. A written justification with supporting reasons or information for this determination should be provided.

Final Category

Choose one	Category 1	Category 2	Category 3
------------	------------	------------	------------

End of Ohio Rapid Assessment Method for Wetlands.

wetland 3

Version 5.0	Ohio Rapid Assessment Method for Wetlands 10 Page Form for Wetland Categorization	
	Background Information Scoring Boundary Worksheet Narrative Rating Field Form Quantitative Rating ORAM Summary Worksheet Wetland Categorization Worksheet	Ohio EPA, Division of Surface Water Final: February 1, 2001

Instructions

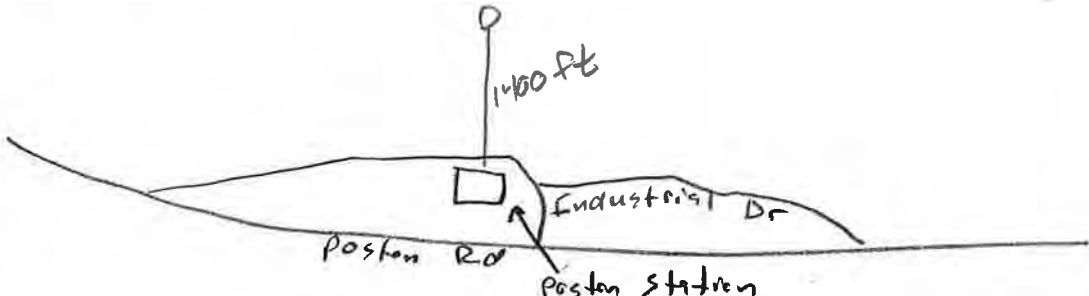
The investigator is *STRONGLY URGED* to read the Manual for Using the Ohio Rapid Assessment Method for Wetlands for further elaboration and discussion of the questions below prior to using the rating forms.

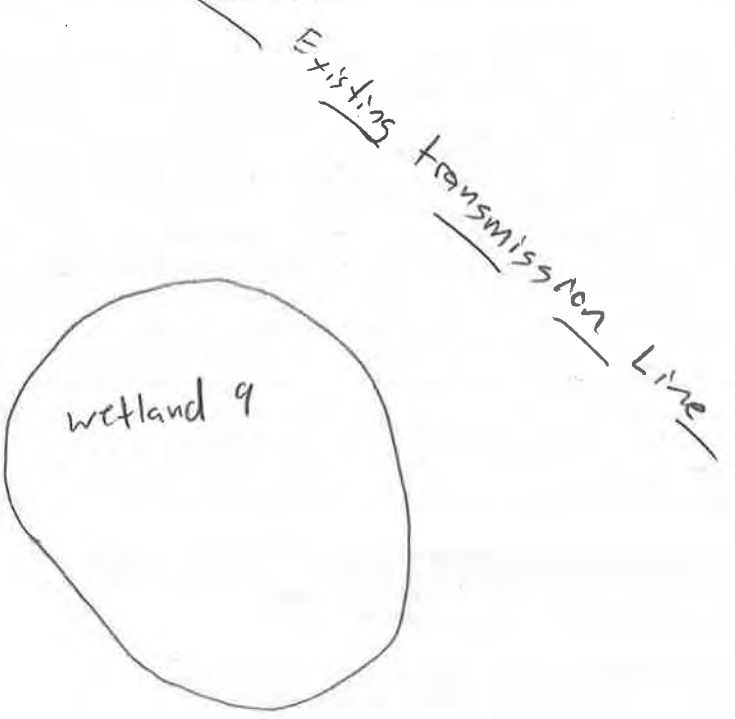
The Narrative Rating is designed to categorize a wetland or to provide alerts to the Rater based on the presence or possible presence of threatened or endangered species. The presence or proximity of such species is often an indicator of the quality and lack of disturbance of the wetland being evaluated. In addition, it is designed to categorize certain wetlands as very low quality (Category 1) or very high quality (Category 3) regardless of the wetland's score on the Quantitative Rating. In addition, the Narrative Rating also alerts the investigator that a particular wetland *may* be a Category 3 wetland, again, regardless of the wetland's score on the Quantitative Rating.

It is *VERY IMPORTANT* to properly and thoroughly answer each of the questions in the ORAM in order to properly categorize a wetland. To *properly* answer all the questions, the boundaries of the wetland being assessed must be correctly identified. Refer to Scoring Boundary worksheet and the User's Manual for a discussion of how to determine the "scoring boundaries." In some instances, the scoring boundaries may differ from the "jurisdictional boundaries."

Refer to the most recent ORAM Score Calibration Report for the scoring breakpoints between wetland categories. The most recent version of this document is posted on Ohio EPA's Division of Surface Water web page at: <http://www.epa.ohio.gov/dsw/wetlands/WetlandEcologySection.aspx>

Background Information

Name:	Aaron Kwalek		
Date:	11/14/16		
Affiliation:	Stantec		
Address:	11687 Lebanon Rd, Cincinnati, OH 45241		
Phone Number:	513 842 8200		
e-mail address:	Aaron.Kwalek@stantec.com		
Name of Wetland:	Wetland 3		
Vegetation Community(ies):	PSS		
HGM Class(es):	Depressional		
Location of Wetland: include map, address, north arrow, landmarks, distances, roads, etc.			
			
Lat/Long or UTM Coordinate	39.386354, -82.181696		
USGS Quad Name	Nelsonville		
County	Athens		
Township	The Plains		
Section and Subsection	Sec 1 T12N R15W		
Hydrologic Unit Code	050302040801		
Site Visit	11/7/16		
National Wetland Inventory Map	None		
Ohio Wetland Inventory Map	None		
Soil Survey	DEF Dekalb-westmoreland complex 40-70% slopes		
Delineation report/map	See Jurisdictional Waters Delineation Report		

Name of Wetland: <u>wetland 3</u>	
Wetland Size (acres, hectares): <u>0.02 ac</u>	
Sketch: Include north arrow, relationship with other surface waters, vegetation zones, etc.	
	
Comments, Narrative Discussion, Justification of Category Changes:	
Final score : <u>15</u>	Category: <u>1</u>

Scoring Boundary Worksheet

wetland 3

INSTRUCTIONS. The initial step in completing the ORAM is to identify the “scoring boundaries” of the wetland being rated. In many instances this determination will be relatively easy and the scoring boundaries will coincide with the “jurisdictional boundaries.” For example, the scoring boundary of an isolated cattail marsh located in the middle of a farm field will likely be the same as that wetland’s jurisdictional boundaries. In other instances, however, the scoring boundary will not be as easily determined. Wetlands that are small or isolated from other surface waters often form large contiguous areas or heterogeneous complexes of wetland and upland. In separating wetlands for scoring purposes, the hydrologic regime of the wetland is the main criterion that should be used. Boundaries between contiguous or connected wetlands should be established where the volume, flow, or velocity of water moving through the wetland changes significantly. *Areas with a high degree of hydrologic interaction should be scored as a single wetland.* In determining a wetland’s scoring boundaries, use the guidelines in the ORAM Manual Section 5.0. In certain instances, it may be difficult to establish the scoring boundary for the wetland being rated. These problem situations include wetlands that form a patchwork on the landscape, wetlands divided by artificial boundaries like property fences, roads, or railroad embankments, wetlands that are contiguous with streams, lakes, or rivers, and estuarine or coastal wetlands. These situations are discussed below, however, it is recommended that Rater contact Ohio EPA, Division of Surface Water, 401/Wetlands Section if there are additional questions or a need for further clarification of the appropriate scoring boundaries of a particular wetland.

#	Steps in properly establishing scoring boundaries	done?	not applicable
Step 1	Identify the wetland area of interest. This may be the site of a proposed impact, a reference site, conservation site, etc.	✓	
Step 2	Identify the locations where there is physical evidence that hydrology changes rapidly. Such evidence includes both natural and human-induced changes including, constrictions caused by berms or dikes, points where the water velocity changes rapidly at rapids or falls, points where significant inflows occur at the confluence of rivers, or other factors that may restrict hydrologic interaction between the wetlands or parts of a single wetland.	✓	
Step 3	Delineate the boundary of the wetland to be rated such that all areas of interest that are contiguous to and within the areas where the hydrology does not change significantly, i.e. areas that have a high degree of hydrologic interaction are included within the scoring boundary.	✓	
Step 4	Determine if artificial boundaries, such as property lines, state lines, roads, railroad embankments, etc., are present. These should not be used to establish scoring boundaries unless they coincide with areas where the hydrologic regime changes.	✓	
Step 5	In all instances, the Rater may enlarge the minimum scoring boundaries discussed here to score together wetlands that could be scored separately.	✓	
Step 6	Consult ORAM Manual Section 5.0 for how to establish scoring boundaries for wetlands that form a patchwork on the landscape, divided by artificial boundaries, contiguous to streams, lakes or rivers, or for dual classifications.	✓	

End of Scoring Boundary Determination. Begin Narrative Rating on next page.

Narrative Rating

wetland 3

INSTRUCTIONS. Answer each of the following questions. Questions 1, 2, 3 and 4 should be answered based on information obtained from the site visit or the literature *and* by submitting a Data Services Request to the Ohio Department of Natural Resources, Division of Natural Areas and Preserves, Natural Heritage Data Services, 1889 Fountain Square Court, Building F-1, Columbus, Ohio 43224, 614-265-6453 (phone), 614-265-3096 (fax), <http://www.dnr.state.oh.us/dnap>. The remaining questions are designed to be answered primarily by the results of the site visit. Refer to the User's Manual for descriptions of these wetland types. Note: "Critical habitat" is legally defined in the Endangered Species Act and is the geographic area containing physical or biological features essential to the conservation of a listed species or as an area that may require special management considerations or protection. The Rater should contact the Region 3 Headquarters or the Columbus Ecological Services Office for updates as to whether critical habitat has been designated for other federally listed threatened or endangered species. "Documented" means the wetland is listed in the appropriate State of Ohio database.

#	Question	Circle one	
1	Critical Habitat. Is the wetland in a township, section, or subsection of a United States Geological Survey 7.5 minute Quadrangle that has been designated by the U.S. Fish and Wildlife Service as "critical habitat" for any threatened or endangered plant or animal species? Note: as of January 1, 2001, of the federally listed endangered or threatened species which can be found in Ohio, the Indiana Bat has had critical habitat designated (50 CFR 17.95(a)) and the piping plover has had critical habitat proposed (65 FR 41812 July 6, 2000).	YES Wetland should be evaluated for possible Category 3 status Go to Question 2	NO Go to Question 2
2	Threatened or Endangered Species. Is the wetland known to contain an individual of, or documented occurrences of federal or state-listed threatened or endangered plant or animal species?	YES Wetland is a Category 3 wetland. Go to Question 3	NO Go to Question 3
3	Documented High Quality Wetland. Is the wetland on record in Natural Heritage Database as a high quality wetland?	YES Wetland is a Category 3 wetland Go to Question 4	NO Go to Question 4
4	Significant Breeding or Concentration Area. Does the wetland contain documented regionally significant breeding or nonbreeding waterfowl, neotropical songbird, or shorebird concentration areas?	YES Wetland is a Category 3 wetland Go to Question 5	NO Go to Question 5
5	Category 1 Wetlands. Is the wetland less than 0.5 hectares (1 acre) in size and hydrologically isolated and either 1) comprised of vegetation that is dominated (greater than eighty per cent areal cover) by <i>Phalaris arundinacea</i> , <i>Lythrum salicaria</i> , or <i>Phragmites australis</i> , or 2) an acidic pond created or excavated on mined lands that has little or no vegetation?	YES Wetland is a Category 1 wetland Go to Question 6	NO Go to Question 6
6	Bogs. Is the wetland a peat-accumulating wetland that 1) has no significant inflows or outflows, 2) supports acidophilic mosses, particularly <i>Sphagnum</i> spp., 3) the acidophilic mosses have >30% cover, 4) at least one species from Table 1 is present, and 5) the cover of invasive species (see Table 1) is <25%?	YES Wetland is a Category 3 wetland Go to Question 7	NO Go to Question 7
7	Fens. Is the wetland a carbon accumulating (peat, muck) wetland that is saturated during most of the year, primarily by a discharge of free flowing, mineral rich, ground water with a circumneutral pH (5.5-9.0) and with one or more plant species listed in Table 1 and the cover of invasive species listed in Table 1 is <25%?	YES Wetland is a Category 3 wetland Go to Question 8a	NO Go to Question 8a
8a	"Old Growth Forest." Is the wetland a forested wetland and is the forest characterized by, but not limited to, the following characteristics: overstory canopy trees of great age (exceeding at least 50% of a projected maximum attainable age for a species); little or no evidence of human-caused understory disturbance during the past 80 to 100 years; an all-aged structure and multilayered canopies; aggregations of canopy trees interspersed with canopy gaps; and significant numbers of standing dead snags and downed logs?	YES Wetland is a Category 3 wetland. Go to Question 8b	NO Go to Question 8b

wetland 3

8b	Mature forested wetlands. Is the wetland a forested wetland with 50% or more of the cover of upper forest canopy consisting of deciduous trees with large diameters at breast height (dbh), generally diameters greater than 45cm (17.7in) dbh?	YES Wetland should be evaluated for possible Category 3 status. Go to Question 9a	NO Go to Question 9a
9a	Lake Erie coastal and tributary wetlands. Is the wetland located at an elevation less than 575 feet on the USGS map, adjacent to this elevation, or along a tributary to Lake Erie that is accessible to fish?	YES Go to Question 9b	NO Go to Question 10
9b	Does the wetland's hydrology result from measures designed to prevent erosion and the loss of aquatic plants, i.e. the wetland is partially hydrologically restricted from Lake Erie due to lakeward or landward dikes or other hydrological controls?	YES Wetland should be evaluated for possible Category 3 status Go to Question 10	NO Go to Question 9c
9c	Are Lake Erie water levels the wetland's primary hydrological influence, i.e. the wetland is hydrologically unrestricted (no lakeward or upland border alterations), or the wetland can be characterized as an "estuarine" wetland with lake and river influenced hydrology. These include sandbar deposition wetlands, estuarine wetlands, river mouth wetlands, or those dominated by submersed aquatic vegetation.	YES Go to Question 9d	NO Go to Question 10
9d	Does the wetland have a predominance of native species within its vegetation communities, although non-native or disturbance tolerant native species can also be present?	YES Wetland is a Category 3 wetland Go to Question 10	NO Go to Question 9e
9e	Does the wetland have a predominance of non-native or disturbance tolerant native plant species within its vegetation communities?	YES Wetland should be evaluated for possible Category 3 status Go to Question 10	NO Go to Question 10
10	Lake Plain Sand Prairies (Oak Openings) Is the wetland located in Lucas, Fulton, Henry, or Wood Counties and can the wetland be characterized by the following description: the wetland has a sandy substrate with interspersed organic matter, a water table often within several inches of the surface, and often with a dominance of the gramineous vegetation listed in Table 1 (woody species may also be present). The Ohio Department of Natural Resources Division of Natural Areas and Preserves can provide assistance in confirming this type of wetland and its quality.	YES Wetland is a Category 3 wetland. Go to Question 11	NO Go to Question 11
11	Relict Wet Prairies. Is the wetland a relict wet prairie community dominated by some or all of the species in Table 1. Extensive prairies were formerly located in the Darby Plains (Madison and Union Counties), Sandusky Plains (Wyandot, Crawford, and Marion Counties), northwest Ohio (e.g. Erie, Huron, Lucas, Wood Counties), and portions of western Ohio Counties (e.g. Darke, Mercer, Miami, Montgomery, Van Wert etc.)	YES Wetland should be evaluated for possible Category 3 status Complete Quantitative Rating	NO Complete Quantitative Rating

wetland 3

Table 1. Characteristic plant species.

invasive/exotic spp	fen species	bog species	Oak Opening species	wet prairie species
<i>Lythrum salicaria</i>	<i>Zygadenus elegans</i> var. <i>glaucus</i>	<i>Calla palustris</i>	<i>Carex cryptolepis</i>	<i>Calamagrostis canadensis</i>
<i>Myriophyllum spicatum</i>	<i>Cacalia plantaginea</i>	<i>Carex atlantica</i> var. <i>capillacea</i>	<i>Carex lasiocarpa</i>	<i>Calamagrostis stricta</i>
<i>Najas minor</i>	<i>Carex flava</i>	<i>Carex echinata</i>	<i>Carex stricta</i>	<i>Carex atherodes</i>
<i>Phalaris arundinacea</i>	<i>Carex sterilis</i>	<i>Carex oligosperma</i>	<i>Cladium mariscoides</i>	<i>Carex buxbaumii</i>
<i>Phragmites australis</i>	<i>Carex stricta</i>	<i>Carex trisperma</i>	<i>Calamagrostis stricta</i>	<i>Carex pellita</i>
<i>Potamogeton crispus</i>	<i>Deschampsia caespitosa</i>	<i>Chamaedaphne calyculata</i>	<i>Calamagrostis canadensis</i>	<i>Carex sartwellii</i>
<i>Ranunculus ficaria</i>	<i>Eleocharis rostellata</i>	<i>Decodon verticillatus</i>	<i>Quercus palustris</i>	<i>Gentiana andrewsii</i>
<i>Rhamnus frangula</i>	<i>Eriophorum viridicarinatum</i>	<i>Eriophorum virginicum</i>		<i>Helianthus grosseserratus</i>
<i>Typha angustifolia</i>	<i>Gentianopsis</i> spp.	<i>Larix laricina</i>		<i>Liatris spicata</i>
<i>Typha xglauca</i>	<i>Lobelia kalmii</i>	<i>Nemopanthus mucronatus</i>		<i>Lysimachia quadriflora</i>
	<i>Parnassia glauca</i>	<i>Scheuchzeria palustris</i>		<i>Lythrum alatum</i>
	<i>Potentilla fruticosa</i>	<i>Sphagnum</i> spp.		<i>Pycnanthemum virginianum</i>
	<i>Rhamnus alnifolia</i>	<i>Vaccinium macrocarpon</i>		<i>Silphium terebinthinaceum</i>
	<i>Rhynchospora capillacea</i>	<i>Vaccinium corymbosum</i>		<i>Sorghastrum nutans</i>
	<i>Salix candida</i>	<i>Vaccinium oxycoccos</i>		<i>Spartina pectinata</i>
	<i>Salix myricoides</i>	<i>Woodwardia virginica</i>		<i>Solidago riddellii</i>
	<i>Salix serissima</i>	<i>Xyris difformis</i>		
	<i>Solidago ohioensis</i>			
	<i>Tofieldia glutinosa</i>			
	<i>Triglochin maritimum</i>			
	<i>Triglochin palustre</i>			

End of Narrative Rating. Begin Quantitative Rating on next page.

Site: <u>wetland</u> 3	Rater(s): <u>ASK</u>	Date: <u>11/7/16</u>
-------------------------------	-----------------------------	-----------------------------

0	0
max 6 pts.	subtotal

Metric 1. Wetland Area (size).

Select one size class and assign score.

- ☐ >50 acres (>20.2ha) (6 pts)
- ☐ 25 to <50 acres (10.1 to <20.2ha) (5 pts)
- ☐ 10 to <25 acres (4 to <10.1ha) (4 pts)
- ☐ 3 to <10 acres (1.2 to <4ha) (3 pts)
- ☐ 0.3 to <3 acres (0.12 to <1.2ha) (2pts)
- ☐ 0.1 to <0.3 acres (0.04 to <0.12ha) (1 pt)
- ☒ <0.1 acres (0.04ha) (0 pts)

7	7
max 14 pts.	subtotal

Metric 2. Upland buffers and surrounding land use.

2a. Calculate average buffer width. Select only one and assign score. Do not double check.

- ☒ WIDE. Buffers average 50m (164ft) or more around wetland perimeter (7)
- ☐ MEDIUM. Buffers average 25m to <50m (82 to <164ft) around wetland perimeter (4)
- ☐ NARROW. Buffers average 10m to <25m (32ft to <82ft) around wetland perimeter (1)
- ☐ VERY NARROW. Buffers average <10m (<32ft) around wetland perimeter (0)

2b. Intensity of surrounding land use. Select one or double check and average.

- ☐ VERY LOW. 2nd growth or older forest, prairie, savannah, wildlife area, etc. (7)
- ☐ LOW. Old field (>10 years), shrub land, young second growth forest. (5)
- ☒ MODERATELY HIGH. Residential, fenced pasture, park, conservation tillage, new fallow field. (3)
- ☐ HIGH. Urban, industrial, open pasture, row cropping, mining, construction. (1)

4	11
max 30 pts.	subtotal

Metric 3. Hydrology.

3a. Sources of Water. Score all that apply.

- ☐ High pH groundwater (5)
- ☐ Other groundwater (3)
- ☒ Precipitation (1)
- ☐ Seasonal/intermittent surface water (3)
- ☐ Perennial surface water (lake or stream) (5)

3c. Maximum water depth. Select only one and assign score.

- ☐ >0.7 (27.6in) (3)
- ☐ 0.4 to 0.7m (15.7 to 27.6in) (2)
- ☒ <0.4m (<15.7in) (1)

3e. Modifications to natural hydrologic regime. Score one or double check and average.

- ☐ None or none apparent (12)
- ☐ Recovered (7)
- ☐ Recovering (3)
- ☒ Recent or no recovery (1)

3b. Connectivity. Score all that apply.

- ☐ 100 year floodplain (1)
- ☐ Between stream/lake and other human use (1)
- ☐ Part of wetland/upland (e.g. forest), complex (1)
- ☐ Part of riparian or upland corridor (1)

3d. Duration inundation/saturation. Score one or dbl check.

- ☐ Semi- to permanently inundated/saturated (4)
- ☐ Regularly inundated/saturated (3)
- ☐ Seasonally inundated (2)
- ☒ Seasonally saturated in upper 30cm (12in) (1)

Check all disturbances observed	
<input type="checkbox"/> ditch <input type="checkbox"/> tile <input type="checkbox"/> dike <input type="checkbox"/> weir <input type="checkbox"/> stormwater input	<input type="checkbox"/> point source (nonstormwater) <input checked="" type="checkbox"/> filling/grading <input type="checkbox"/> road bed/RR track <input type="checkbox"/> dredging <input type="checkbox"/> other _____

3	14
max 20 pts.	subtotal

Metric 4. Habitat Alteration and Development.

4a. Substrate disturbance. Score one or double check and average.

- ☐ None or none apparent (4)
- ☐ Recovered (3)
- ☐ Recovering (2)
- ☒ Recent or no recovery (1)

4b. Habitat development. Select only one and assign score.

- ☐ Excellent (7)
- ☐ Very good (6)
- ☐ Good (5)
- ☐ Moderately good (4)
- ☐ Fair (3)
- ☐ Poor to fair (2)
- ☒ Poor (1)

4c. Habitat alteration. Score one or double check and average.

- ☐ None or none apparent (9)
- ☐ Recovered (6)
- ☐ Recovering (3)
- ☒ Recent or no recovery (1)

Check all disturbances observed	
<input type="checkbox"/> mowing <input type="checkbox"/> grazing <input checked="" type="checkbox"/> clearcutting <input checked="" type="checkbox"/> selective cutting <input checked="" type="checkbox"/> woody debris removal <input type="checkbox"/> toxic pollutants	<input checked="" type="checkbox"/> shrub/sapling removal <input type="checkbox"/> herbaceous/aquatic bed removal <input checked="" type="checkbox"/> sedimentation <input type="checkbox"/> dredging <input type="checkbox"/> farming <input type="checkbox"/> nutrient enrichment

14
subtotal this page

Site: <u>wetland 3</u>	Rater(s): <u>ATK</u>	Date: <u>11/7/18</u>
------------------------	----------------------	----------------------

14	
subtotal first page	
0	14
max 10 pts.	subtotal

Metric 5. Special Wetlands.

Check all that apply and score as indicated.

- ☐ Bog (10)
- ☐ Fen (10)
- ☐ Old growth forest (10)
- ☐ Mature forested wetland (5)
- ☐ Lake Erie coastal/tributary wetland-unrestricted hydrology (10)
- ☐ Lake Erie coastal/tributary wetland-restricted hydrology (5)
- ☐ Lake Plain Sand Prairies (Oak Openings) (10)
- ☐ Relict Wet Prairies (10)
- ☐ Known occurrence state/federal threatened or endangered species (10)
- ☐ Significant migratory songbird/water fowl habitat or usage (10)
- ☐ Category 1 Wetland. See Question 1 Qualitative Rating (-10)

15	
1	15
max 20 pts.	subtotal

Metric 6. Plant communities, interspersions, microtopography.

6a. Wetland Vegetation Communities.

Score all present using 0 to 3 scale.

- ☐ Aquatic bed
- ☐ Emergent
- ☒ Shrub
- ☐ Forest
- ☐ Mudflats
- ☐ Open water
- ☐ Other _____

Vegetation Community Cover Scale

0	Absent or comprises <0.1ha (0.2471 acres) contiguous area
1	Present and either comprises small part of wetland's vegetation and is of moderate quality, or comprises a significant part but is of low quality
2	Present and either comprises significant part of wetland's vegetation and is of moderate quality or comprises a small part and is of high quality
3	Present and comprises significant part, or more, of wetland's vegetation and is of high quality

6b. horizontal (plan view) Interspersion.

Select only one.

- ☐ High (5)
- ☐ Moderately high(4)
- ☐ Moderate (3)
- ☐ Moderately low (2)
- ☐ Low (1)
- ☒ None (0)

Narrative Description of Vegetation Quality

low	Low spp diversity and/or predominance of nonnative or disturbance tolerant native species
mod	Native spp are dominant component of the vegetation, although nonnative and/or disturbance tolerant native spp can also be present, and species diversity moderate to moderately high, but generally w/o presence of rare threatened or endangered spp
high	A predominance of native species, with nonnative spp and/or disturbance tolerant native spp absent or virtually absent, and high spp diversity and often, but not always, the presence of rare, threatened, or endangered spp

6c. Coverage of invasive plants. Refer to Table 1 ORAM long form for list. Add or deduct points for coverage

- ☐ Extensive >75% cover (-5)
- ☐ Moderate 25-75% cover (-3)
- ☐ Sparse 5-25% cover (-1)
- ☐ Nearly absent <5% cover (0)
- ☒ Absent (1)

Mudflat and Open Water Class Quality

0	Absent <0.1ha (0.247 acres)
1	Low 0.1 to <1ha (0.247 to 2.47 acres)
2	Moderate 1 to <4ha (2.47 to 9.88 acres)
3	High 4ha (9.88 acres) or more

6d. Microtopography.

Score all present using 0 to 3 scale.

- ☐ Vegetated hummocks/tussocks
- ☐ Coarse woody debris >15cm (6in)
- ☐ Standing dead >25cm (10in) dbh
- ☐ Amphibian breeding pools

Microtopography Cover Scale

0	Absent
1	Present very small amounts or if more common of marginal quality
2	Present in moderate amounts, but not of highest quality or in small amounts of highest quality
3	Present in moderate or greater amounts and of highest quality

15

End of Quantitative Rating. Complete Categorization Worksheets.

ORAM Summary Worksheet

wetland 3

		circle answer or insert score	Result
Narrative Rating	Question 1 Critical Habitat	YES <input checked="" type="radio"/> NO	If yes, Category 3.
	Question 2. Threatened or Endangered Species	YES <input checked="" type="radio"/> NO	If yes, Category 3.
	Question 3. High Quality Natural Wetland	YES <input checked="" type="radio"/> NO	If yes, Category 3.
	Question 4. Significant bird habitat	YES <input checked="" type="radio"/> NO	If yes, Category 3.
	Question 5. Category 1 Wetlands	YES <input checked="" type="radio"/> NO	If yes, Category 1.
	Question 6. Bogs	YES <input checked="" type="radio"/> NO	If yes, Category 3.
	Question 7. Fens	YES <input checked="" type="radio"/> NO	If yes, Category 3.
	Question 8a. Old Growth Forest	YES <input checked="" type="radio"/> NO	If yes, Category 3.
	Question 8b. Mature Forested Wetland	YES <input checked="" type="radio"/> NO	If yes, evaluate for Category 3; may also be 1 or 2.
	Question 9b. Lake Erie Wetlands - Restricted	YES <input checked="" type="radio"/> NO	If yes, evaluate for Category 3; may also be 1 or 2.
	Question 9d. Lake Erie Wetlands – Unrestricted with native plants	YES <input checked="" type="radio"/> NO	If yes, Category 3
Question 9e. Lake Erie Wetlands - Unrestricted with invasive plants	YES <input checked="" type="radio"/> NO	If yes, evaluate for Category 3; may also be 1 or 2.	
Question 10. Oak Openings	YES <input checked="" type="radio"/> NO	If yes, Category 3	
Question 11. Relict Wet Prairies	YES <input checked="" type="radio"/> NO	If yes, evaluate for Category 3; may also be 1 or 2.	
Quantitative Rating	Metric 1. Size	0	
	Metric 2. Buffers and surrounding land use	7	
	Metric 3 Hydrology	4	
	Metric 4. Habitat	3	
	Metric 5. Special Wetland Communities	0	
	Metric 6. Plant communities, interspersed, microtopography	1	
	TOTAL SCORE	15	Category based on score breakpoints 1

Complete Wetland Categorization Worksheet.

Wetland Categorization Worksheet

wetland 3

Choices	Circle one		Evaluation of Categorization Result of ORAM
Did you answer "Yes" to any of the following questions: Narrative Rating Nos. 2, 3, 4, 6, 7, 8a, 9d, 10	YES Wetland is categorized as a Category 3 wetland	NO	Is quantitative rating score <i>less</i> than the Category 2 scoring threshold (<i>excluding</i> gray zone)? If yes, reevaluate the category of the wetland using the narrative criteria in OAC Rule 3745-1-54(C) and biological and/or functional assessments to determine if the wetland has been over-categorized by the ORAM
Did you answer "Yes" to any of the following questions: Narrative Rating Nos. 1, 8b, 9b, 9e, 11	YES Wetland should be evaluated for possible Category 3 status	NO	Evaluate the wetland using the 1) narrative criteria in OAC Rule 3745-1-54(C) and 2) the quantitative rating score. If the wetland is determined to be a Category 3 wetland using either of these, it should be categorized as a Category 3 wetland. Detailed biological and/or functional assessments may also be used to determine the wetland's category.
Did you answer "Yes" to Narrative Rating No. 5	YES Wetland is categorized as a Category 1 wetland	NO	Is quantitative rating score <i>greater</i> than the Category 2 scoring threshold (<i>including</i> any gray zone)? If yes, reevaluate the category of the wetland using the narrative criteria in OAC Rule 3745-1-54(C) and biological and/or functional assessments to determine if the wetland has been under-categorized by the ORAM
Does the quantitative score fall within the scoring range of a Category 1, 2, or 3 wetland?	YES Wetland is assigned to the appropriate category based on the scoring range	NO	If the score of the wetland is located within the scoring range for a particular category, the wetland should be assigned to that category. In all instances however, the narrative criteria described in OAC Rule 3745-1-54(C) can be used to clarify or change a categorization based on a quantitative score.
Does the quantitative score fall with the "gray zone" for Category 1 or 2 or Category 2 or 3 wetlands?	YES Wetland is assigned to the higher of the two categories or assigned to a category based on detailed assessments and the narrative criteria	NO	Rater has the option of assigning the wetland to the higher of the two categories or to assign a category based on the results of a nonrapid wetland assessment method, e.g. functional assessment, biological assessment, etc. and a consideration of the narrative criteria in OAC rule 3745-1-54(C).
Does the wetland otherwise exhibit <i>moderate OR superior</i> hydrologic OR habitat, OR recreational functions AND the wetland was <i>not</i> categorized as a Category 2 wetland (in the case of moderate functions) or a Category 3 wetland (in the case of superior functions) by this method?	YES Wetland was undercategorized by this method. A written justification for recategorization should be provided on Background Information Form	NO Wetland is assigned to category as determined by the ORAM.	A wetland may be undercategorized using this method, but still exhibit one or more superior functions, e.g. a wetland's biotic communities may be degraded by human activities, but the wetland may still exhibit superior hydrologic functions because of its type, landscape position, size, local or regional significance, etc. In this circumstance, the narrative criteria in OAC Rule 3745-1-54(C)(2) and (3) are controlling, and the under-categorization should be corrected. A written justification with supporting reasons or information for this determination should be provided.

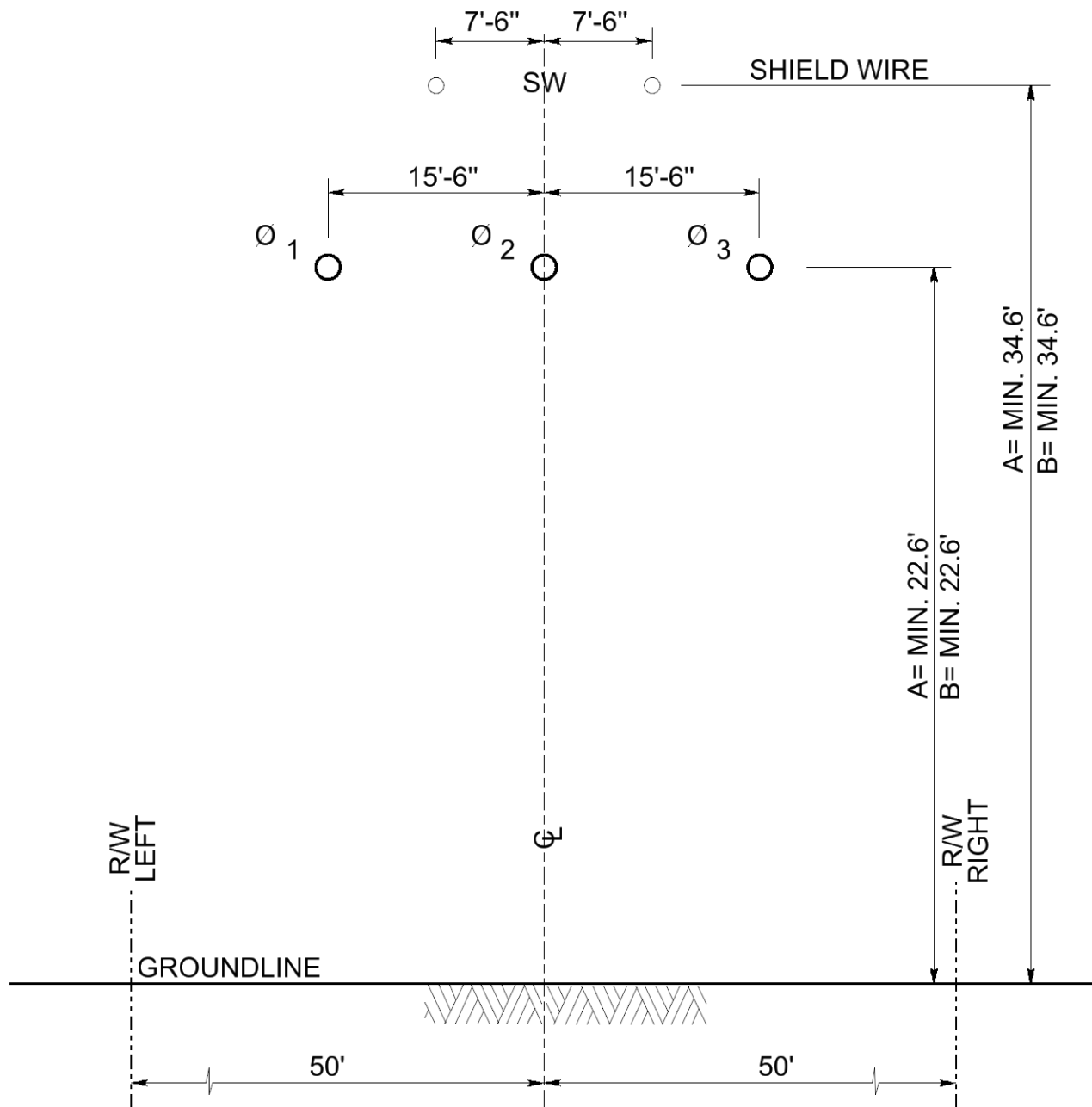
Final Category			
Choose one	Category 1	Category 2	Category 3

End of Ohio Rapid Assessment Method for Wetlands.

LETTER OF NOTIFICATION FOR LEMASTER-HARRISON 138 KV TRANSMISSION LINE
RELOCATION PROJECT

Appendix D. Structure Design and Phasing Diagrams

|



DIMENSION "A" SINGLE CIRCUIT - HOR. CONFIGURATION (STEEL POLE)
(UNDER EMERGENCY & NORMAL MAX. LINE LOADING)

DIMENSION "B" SINGLE CIRCUIT - HOR. CONFIGURATION (STEEL POLE)
(UNDER WINTER NORMAL CONDUCTOR RATING)

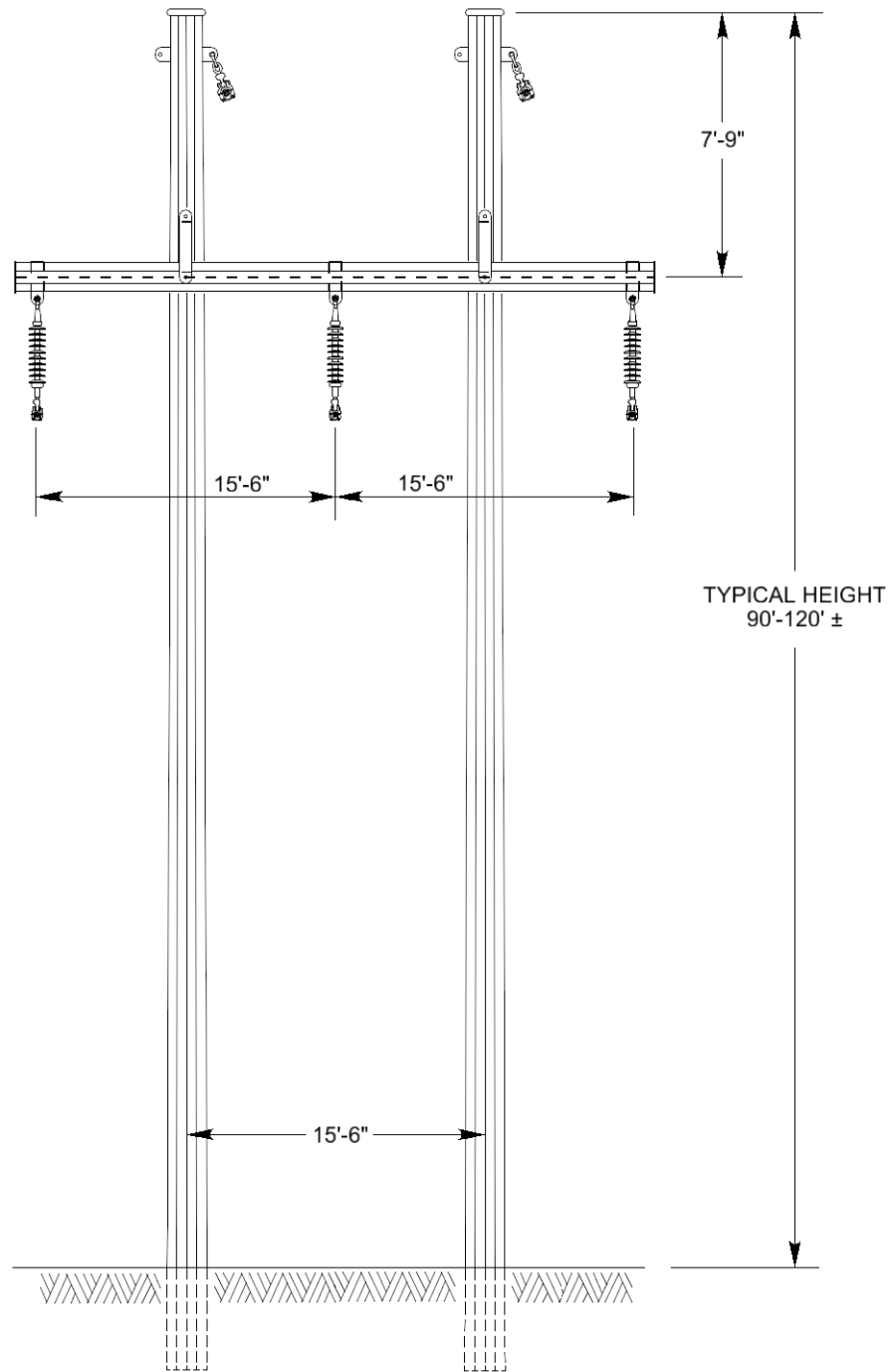


LEEMASTER - HARRISON
138kV LINE

TYPICAL PHASE ARRANGEMENT
STEEL POLE

NOT TO SCALE

FIGURE 2



LEEMASTER - HARRISON
138kV LINE

TYPICAL TANGENT STRUCTURE
TUBULAR STEEL
H-FRAME SUSPENSION

NOT TO SCALE

FIGURE 1

This foregoing document was electronically filed with the Public Utilities

Commission of Ohio Docketing Information System on

4/3/2017 11:46:12 AM

in

Case No(s). 17-0631-EL-BLN

Summary: Letter of Notification 2 of 2 electronically filed by Mr. Hector Garcia on behalf of AEP Ohio Transmission Company