



**Construction Notice**  
**Line 1745 (2016) Piggability Project**  
**Pipeline Replacement and**  
**Launcher/Receiver Installation**  
**City of New Franklin, Summit County and**  
**Lawrence Township, Stark County, Ohio**

**Ohio Power Siting Board**  
**Case No. 16-52-GA-BNR**



COLUMBUS | CLEVELAND  
CINCINNATI-DAYTON  
MARIETTA

**BRICKER & ECKLER LLP**  
100 South Third Street  
Columbus, OH 43215-4291  
MAIN: 614.227.2300  
FAX: 614.227.2390

www.bricker.com  
info@bricker.com

**Sally W. Bloomfield**  
614.227.2368  
sbloomfield@bricker.com

February 8, 2016

*Via Hand Delivery*

Ms. Barcy McNeal  
Administration/Docketing  
Ohio Power Siting Board  
180 East Broad Street, 11<sup>th</sup> Floor  
Columbus, Ohio 43215-3793

**Re: Dominion East Ohio,  
Case No. 16-52-GA-BNR**

Dear Ms. McNeal:

Enclosed for filing in the above-referenced case is a copy of the Construction Notice Application of Dominion East Ohio ("DEO") to: replace 1,700 feet of 8-inch pipeline with a 12-inch pipeline between valve #4853 and valve #6653 located within the City of New Franklin, Summit County and Lawrence Township, Stark County, Ohio; install a new launcher at DEO's Franklin Station, Summit County; install a receiver at 10399 Persimmon Street, Stark County, and replace existing valves, tees and elbows. In addition, we have provided the Staff of the Ohio Power Siting Board ("Board") with five hard copies of the Application.

DEO makes the following declarations pursuant to OAC Rule 4906-6-05(A), the Applicant makes the following declarations:

**Name of Applicant:** Dominion East Ohio  
320 Springside Drive  
Akron, OH 44333

**Name/Location of  
Proposed Facility:** Line 1745 Piggability Project  
City of New Franklin, Summit County and  
Lawrence Township, Stark County, Ohio

**Authorized Representative  
Technical:** Eray Tulay  
Gas Projects Manager  
320 Springside Drive  
Akron, OH 44333  
Telephone: (330) 664-2492  
E-Mail: eray.tulay@dom.com

Case No. 16-52-GA-BNR  
February 8, 2016  
Page 2

**Authorized Representative  
Legal:**

Sally W. Bloomfield  
Dylan Borchers  
Bricker & Eckler LLP  
100 South Third Street  
Columbus, OH 43215  
Telephone: 614-227-2368, -4914  
Facsimile: 614-2990  
E-Mail: [sbloomfield@bricker.com](mailto:sbloomfield@bricker.com)  
[dborchers@bricker.com](mailto:dborchers@bricker.com)

**Notarized Statement:** See Attached Affidavit of on behalf of Dominion East Ohio

Sincerely on behalf of  
DOMINION EAST OHIO



Sally W. Bloomfield

Enclosed

**BEFORE  
THE OHIO POWER SITING BOARD**

In the Matter of the Expedited Construction )  
Notice Application of Dominion East Ohio for the )  
Piggability Project, City of New Franklin, ) Case No. 16-52-GA-BNR  
Summit County and Lawrence Township, Stark )  
County, Ohio )

AFFIDAVIT OF ERAY TULAY, DOMINION EAST OHIO


STATE OF OHIO :  
: ss  
COUNTY OF SUMMIT :

I, ERAY TULAY, being duly sworn and cautioned, state that I am over 18 years of age and competent to testify to the matters stated in this affidavit and further state the following based upon my personal knowledge:

1. I am the PROJECT MANAGER of Dominion East Ohio and am authorized to execute this Affidavit.
2. I have reviewed the Dominion East Ohio Construction Notice Application in the above referenced case.
3. To the best of my knowledge, information and belief, the information and materials contained in the above-referenced Application are true and accurate.
4. To the best of my knowledge, information and belief, the above-referenced Application is complete.

  
\_\_\_\_\_

Sworn to before and signed in my presence this 5 day of February 2016.

  
\_\_\_\_\_  
Notary Public



MARY MONASTRA  
Notary Public, State of Ohio  
My Commission Expires 06/16

[SEAL]

**CASE NO. 16-52-GA-BNR**  
**CONSTRUCTION NOTICE FOR**  
**LINE 1745 (2016) PIGGABILITY PROJECT**

The following information is in accordance with the procedures set forth in Ohio Administrative Code (“OAC”) Chapter 4906-6 Accelerated Certificate Application Requirements of the Rules and Regulation of the Ohio Power Siting Board (“OPSB” or “Board”).

**4906-6-05 APPLICATION REQUIREMENTS**

**4906-6-05(B)(1): Name and Reference Number**

The applicant is the Dominion East Ohio (“DEO”). The name of the pipeline replacement project is Line 1745 Piggability Project (2016). The Line 1745, 7,300 feet natural gas pipeline that runs between DEO Franklin Station and valve #4853, consists of 8-inch and 12-inch pipeline. The Line 1745 Piggability Project (2016) proposes to replace 1,700 feet of 8-inch diameter natural gas pipeline with 12-inch diameter natural gas pipeline between valve #4853 and valve #6653; install a pig launcher/receiver for pigging operations; and replace some existing fittings (i.e., valves, tees and elbows).

The 1,700 feet of natural gas pipeline proposed to be replaced and the receiver to be installed are located within Stark County, Ohio. The fittings to be replaced and the launcher to be installed are located within Summit County, Ohio. The DEO Reference/Project Number is 400090072 with MWO #63250266.

**4906-6-05(B)(1): Brief Description of Project**

The Line 1745 Piggability Project (2016) proposes to replace 1,700 feet of 8-inch diameter storage pipeline with a new 12-inch diameter natural gas pipeline between valve #4853 and valve #6653 within existing DEO right-of-way (“ROW”). The new pipeline will have a maximum allowable operating pressure (“MAOP”) of 1,565 pounds per square inch gage (“psig”). Line 1745 runs north to south direction and will be laid in the same place as the existing pipe to be removed.

**CASE NO. 16-52-GA-BNR**  
**CONSTRUCTION NOTICE FOR**  
**LINE 1745 (2016) PIGGABILITY PROJECT**

The Line 1745 Piggability Project also proposes to install a launcher at DEO's Franklin Station and a receiver at 10399 Persimmon Street, Lawrence Township so that the pipeline can be assessed internally.

Additionally, some of the existing 12-inch fittings (valves, tees and elbows) which are not suitable for pigging, will also be replaced with fittings suitable for pigging.

The proposed pipeline is located within the City of New Franklin in Summit County, Ohio and Lawrence Township, in Stark County, Ohio as described above. Existing public roadways, private roadways, and DEO ROW will provide the required equipment access. A Google Earth (aerial map) project map which shows streets, a station and existing pipelines is included as Attachment A.

**4906-6-05 (B)(1): Why the Project Meets the Requirements for a Construction Notice**

This project qualifies as a Construction Notice because it fits the criteria of OAC Rule 4906-1-01, Appendix B (1)(a) which provides for the replacement of an existing pipeline segment if it is not greater than one (1) mile in length. In this instance, the replacement project is less than one mile in length and entirely within DEO's existing ROW.

**4906-6-05(B)(2): Statement of Need for the Proposed Facility**

Once a launcher and a receiver are installed, 1,700 feet of the existing 8-inch natural gas pipeline will be replaced with a 12-inch steel pipeline. The existing fittings are not suitable for pigging and will be replaced with proper fittings suitable for pigging Line 1745 between Franklin Station and valve #4853. When completed, all of the approximately 7,300 feet will be piggable to internally assess the natural gas pipeline.

**CASE NO. 16-52-GA-BNR**  
**CONSTRUCTION NOTICE FOR**  
**LINE 1745 (2016) PIGGABILITY PROJECT**

**4906-6-05(B)(3): Location of the Project**

Attachment A contains a map that illustrates the location of the proposed project in relation to the existing line and substations. The replacement pipeline will be located entirely within DEO's service area. A pipeline easement will be amended to include the receiver location at 10399 Persimmon Street at the south end of the project in Stark County. DEO is currently working with a property owner to acquire additional easement at that location. DEO owns and operates the existing line that will be replaced and will continue to own and operate the replacement pipeline. The new pipeline will be placed in the same place as the existing pipeline, which will be removed.

**4906-6-05(B)(4): Alternatives Considered**

As mentioned earlier, in order to achieve piggability for approximately 7,300 feet to internally assess the natural gas pipeline, there are no practical alternatives available. DEO considered two alternatives which would involve construction of another 1,700 feet segment of pipeline on new ROWs. The ROWs would have to be near the existing one in order for the segment to connect with the pipeline that serves the Franklin Station where a launcher will be installed. These alternatives would involve not only surveying two other swaths of land on multiple landowner properties but also mean new construction either the back of the property owners where the existing pipeline is sited or on the front of their properties. In either case, but especially if the alternative were in the front of the properties, the construction would be an extreme inconvenience to the property owners. In particular, if the alternative route were in the front of the properties, driveways would be disturbed as well as the lawn and possibly trees. Engineers would have to expend much more time and work and incur more expense in identifying phone lines, electric lines,

**CASE NO. 16-52-GA-BNR**  
**CONSTRUCTION NOTICE FOR**  
**LINE 1745 (2016) PIGGABILITY PROJECT**

water and sewer lines, as well as natural gas laterals and service lines in order to plan a pipeline in such a way as to assure that none of these conditions would be an impediment to either alternative route. From an ecological viewpoint, either of these alternatives would cause severe ecological consequences as well as cause socio-economic disturbance to the property owners. Either of these alternatives would also be significantly more expensive and would add considerable delay to the project. The construction would be far more intrusive and would take longer than the planned project.

In short, the only other somewhat possible alternatives would involve the complete replacement of the line resulting in the existing line being removed and a new line being constructed in another location. Moreover, the removal of the existing pipeline would be a separate construction project that would be of great disturbance to the landowners. Thus the other options would impact more land, take a longer period of time, disrupt more homeowners, and cost nearly double the replacement project expense.

**4906-6-05(B)(5): Description of Public Information Program**

A copy of the model notification letters included as Attachment B-1 were sent to property owners and tenants listed on Attachment C informing them of the nature of the project, the proposed timeframe of the project construction, and restoration activities. Another set of letters will be sent prior to construction relating to construction activities being conducted and restoration of disturbed areas in the vicinity of the property owners or tenants are included as Attachment B-2.

**4906-6-05(B)(6): Anticipated construction schedule, in-service date**

The design of the proposed project began in April 2015 and is projected to end in January 2016. Tree clearing and grubbing for the project is planned to commence in



**CASE NO. 16-52-GA-BNR**  
**CONSTRUCTION NOTICE FOR**  
**LINE 1745 (2016) PIGGABILITY PROJECT**

March 2016, with construction of the project has been tentatively scheduled to start in July 2016.

The new pipeline is expected to be in service by September 6, 2016. Schematic Construction Plans are included as Attachment D.

**4906-6-05(B)(7): Project Area Map and Directions**

A Google Earth map that shows an aerial view and is at least of a 1:24000 scale that depicts roads, streets, highways, and the station and launcher site is attached as Attachment A.

**4906-6-05(B)(8): Property Owner List**

As previously mentioned, replacement of the existing pipeline will occur within the existing 60-foot wide DEO ROW and existing station property. The property owners for both permanent and temporary existing ROWs as well as the one property owner where there is an amended easement pending are listed on Attachment C. As is customary with DEO's projects, after the contractor is selected, the contractor selects areas for laydown and arranges for the temporary easements directly. DEO will require the contractor to make those arrangements as soon as DEO selects the contractor and will provide the Staff with the selected laydown site information. DEO requests that the submission of the laydown information be made a condition set forth in the Staff Report. With the exception of tree cutting, construction of the project will not begin until the Staff has approved the laydown area(s). DEO expects that the contractor will select two (2) 100 foot by 200 foot temporary laydown areas for pipeline and equipment storage.

**CASE NO. 16-52-GA-BNR**  
**CONSTRUCTION NOTICE FOR**  
**LINE 1745 (2016) PIGGABILITY PROJECT**

**4906-6-05(B)(9)(a): Operating Characteristics, Required Structures, and Right-of-Way and/or Land Requirements**

During the winter season Line 1745 provides the main connection between storage wells in DEO's Group 7 and Franklin Station. Franklin Station provides the measurement and regulation of gas into either TPL #8 or Line 3399. This line may operate at a pressure from 350 psig to 1500 psig. During the summer season Line 1745 is the main line used to convey injected gas from Chippewa Station to wells in DEO's Group 7. During this time the storage line may operate from 700 psig to 1500 psig.

The 12-inch nominal diameter pipe will be coated with fusion bond epoxy. Its steel pipe wall thickness will be 0.500 and the grade will be X52. The MAOP will be 1,565 psig. The proposed pipeline segment is located entirely within the 49 existing DEO easements. Approximately twenty (20) fittings (elbows, tees, valves) will also be replaced as part of this project.

**4906-6-05(B)(9)(b): Electric and Magnetic Fields**

This project involves the construction of a natural gas pipeline; therefore, this section is not applicable.

**4906-6-05(B)(9)(c): Estimated Capital Costs**

The estimate for the replacement by the 12-inch storage-gas line, the launcher, the receiver and fittings is approximately \$1,000,000.

**4906-6-05(B)(10)(a): Land Use**

The 1,700 feet of natural gas pipeline proposed to be replaced, and the receiver to be installed, are located within Stark County, Ohio. The launcher to be installed and fittings to be replaced are located within Summit County, Ohio. Land use associated with the project area consists of moderately populated residential area of approximately 45

**CASE NO. 16-52-GA-BNR**  
**CONSTRUCTION NOTICE FOR**  
**LINE 1745 (2016) PIGGABILITY PROJECT**

parcels, of which 2.48 acres will be impacted by the project, and undeveloped and developed agricultural field. The agricultural land impacted will be about 0.57 acres. The forested area is located mainly along the perimeter of the ROW will not be affected. Clearing of some trees in residential areas will be required in order to construct the project.

The affected areas of the project—the pipeline, receiver station and launcher at the Franklin Station include the City of New Franklin, Summit County, Ohio, and Lawrence Township in Stark County, Ohio.

**4906-6-05(B)(10)(b): Agricultural Land**

As mentioned previously, land use associated with the project area consists of moderately populated, undeveloped residential, open field, and wooded property. A small portion at the southern end of the project area, where the receiver will be installed, is located on property that is actively farmed. The Stark County Recorder's Office was contacted via telephone on February 1, 2016 and indicated that the property is listed as agricultural and under the Current Agricultural Use Value ("CAUV") program, but did not list the property as falling under an Agricultural District as defined in R.C. 929.01. Stark County Soil and Water District was also contacted on February 1, 2016 via telephone and did not have records of the property being located within an Agricultural District.

**4906-6-05(B)(10)(c): Archeological and Cultural Resources**

In January 2016, DEO's consultant, EnviroScience, Inc., performed an Ohio Preservation Office Desktop Review of cultural resources for the study corridor (refer to Attachment E). The study corridor was 8,868 feet along the existing Line 1745 and 60 feet wide, approximately 30 feet to either side of the centerline. Their desktop review included a search for records of Determinations of Eligibility, Ohio Archaeological Inventory

**CASE NO. 16-52-GA-BNR**  
**CONSTRUCTION NOTICE FOR**  
**LINE 1745 (2016) PIGGABILITY PROJECT**

(“OAI”) Properties, National Register listed Properties, Ohio Historic Inventory (“OHI”) Properties, National Register Listed Districts, and Phase 1, 2, or 3 survey Areas within the study corridor and surrounding areas.

According to the records search, no Determinations of Eligibility, National Register Listed Properties, Ohio Archaeological Inventory Properties, OHI Properties, National Register Listed Districts, or Phase 1, 2, or 3 Survey Areas were identified within the study corridor. However, three (3) Phase 1 Survey Areas (Phase I Archaeological Survey of the Proposed 36.6 Acre Spring Valley No. 13 & Valley Allotment Project in Lawrence Township, Stark County and Franklin Township, Summit County, Ohio, Addendum Letter Report for the Phase I Cultural Resources Survey for the East Ohio Gas Company Franklin 20-Inch Storage Pipeline Project in Chippewa Township, Wayne County and Clinton Village, and Green and Franklin Townships, Summit County, Ohio, and Phase I Cultural Resources Survey for the Franklin 20-Inch Storage Pipeline Project in Chippewa Township, Wayne County and Clinton Village, and Green and Franklin Townships, Summit County, Ohio) and one (1) Ohio Archaeological Inventory site (SU0471) were identified in the area surrounding the study corridor.

Impacts for all of the project activities will be temporary and all work will be performed in previously disturbed ROW. In addition, no cultural resources were located within the project area or within the Area of Potential Effects (APE). It is the opinion of EnviroScience, Inc. that this particular project will not likely have an adverse effect on prehistoric or historic cultural resources per 36 CFR 800.5(b) (page 2 of 6 in Attachment E).

**CASE NO. 16-52-GA-BNR**  
**CONSTRUCTION NOTICE FOR**  
**LINE 1745 (2016) PIGGABILITY PROJECT**

**4906-6-05(B)(10)(d): List of Governmental Agencies Which Have Requirements to be met by the Project**

The following agencies have requirements to be met at various times by this project:

<b>Name of Agency</b>	<b>Document to be Submitted</b>	<b>Attachment</b>
U.S. Fish & Wildlife Service ("USFWS")	Threatened and Endangered Species Consultation	Attachment G
Ohio Historical Preservation Office ("OHPO")	N/A <sup>1</sup>	Attachment E
Ohio Department of Natural Resources ("ODNR")	Threatened and Endangered Species Consultation	Attachment H
Ohio Environmental Protection Agency ("Ohio EPA")	N/A <sup>2</sup> Wetlands Delineation Report	Attachment I
Summit County Soil & Water Conservation District ("SWCD")	N/A <sup>3</sup>	Attachment F
Stark County Soil & Water Conservation District ("SWCD")	N/A <sup>3</sup>	Attachment F

<sup>1</sup>OHPO does not require coordination as this project does not have any federal ties. However, a Desktop OHPO Literature Review has been conducted to ensure no know listed properties will be impacted and is included as Attachment E.

<sup>2</sup>The Ohio EPA does not require a Notice of Intent ("NOI") for the NPDES General Construction Stormwater Permit as the activities associated with transmission and storage pipelines are covered by the Oil and Gas exemption.

<sup>3</sup>Since the activities are exempt from the NOI and are covered under the Oil and Gas Operation, Stark SWCD and Summit County SWCD do not require a SWPPP review. However, a SWPPP (although not required) has been prepared (Attachment F) and will be implemented during construction.

**4906-6-05(B)(10)(e): Federal and State Designated Species**

In July 2015, DEO's consultant, EnviroScience, Inc., reviewed the study corridor for suitable habitat for federally listed species known to be located within Summit and Stark Counties, Ohio. The study corridor was 8,868 feet along the existing Line 1745 and 60 feet wide, approximately 30 feet to either side of the centerline. According to

**CASE NO. 16-52-GA-BNR**  
**CONSTRUCTION NOTICE FOR**  
**LINE 1745 (2016) PIGGABILITY PROJECT**

EnviroScience, Inc., four (4) federally listed species have ranges which include Summit and Stark Counties, including the federally endangered Indiana bat (*Myotis sodalis*), the federally threatened northern long-eared bat (*Myotis septentrionalis*), the federally threatened northern monkshood (*Aconitum noveboracense*), and the federal species of concern bald eagle (*Haliaeetus leucocephalus*).

According to EnviroScience, Inc., ten (10) potential roost trees (“PRTs”) for the Indiana bat and the northern long eared bat were identified within the study corridor. Due to the size of some of these trees and the amount of solar exposure to some of them, six (6) of the ten (10) may be considered potential maternity habitat by the USFWS.

According to EnviroScience, Inc., no suitable habitat for the northern monkshood was observed within the study corridor.

According to EnviroScience, Inc., no bald eagle habitat was observed during their field review of the study corridor. Additionally, Franklin Township in Summit County and Lawrence Township in Stark County have no known occurrences of bald eagle nesting sites.

On December 9, 2015, DEO submitted a letter to the U.S. Fish and Wildlife Services (“USFWS”) requesting a finding from them regarding any adverse effect to any federally listed, threatened, or endangered species in the project area. This letter detailed the federally listed species that are on record within Summit and Stark Counties including the habitat information provided above.

The USFWS responded in an e-mail dated December 30, 2015 and stated that the proposed project is in the vicinity of confirmed records of Indiana bats. Since the Indiana bat presence has been confirmed, the presence of northern long-eared bats is assumed.

**CASE NO. 16-52-GA-BNR**  
**CONSTRUCTION NOTICE FOR**  
**LINE 1745 (2016) PIGGABILITY PROJECT**

USFWS recommended that if there are no caves or abandoned mines in the vicinity and trees must be removed, clearing of any trees over three (3) inches in diameter needs to occur between October 1 and March 31. The USFWS also indicated that due to the project type, size, and location, adverse impacts to any other federally endangered, threatened, proposed, or candidate species are not anticipated. A copy of this submittal letter and response is included in Attachment G.

On December 10, 2015, DEO submitted a letter to the Ohio Department of Natural Resources (“ODNR”) requesting a finding from them regarding any adverse effect to any state listed species and natural areas that a geological and/or ecological significance to them. A response from the ODNR was received on January 12, 2016. The ODNR indicated two (2) records within one (1) mile of the study corridor, including the state threatened spotted turtle (*Clemmys guttata*) and the Cooper Estate (managed by The Wilderness Center. The ODNR also indicated that, “We are unaware of any unique ecological sites, geologic features, animal assemblages, scenic rivers, state wildlife areas, nature preserves, state or national parks, state or national forests, or national wildlife refuges within the project area.” The ODNR addressed eight (8) state and federally listed threatened and endangered species in their response. They recommended that clearing of potential habitat trees for the Indiana bat be cleared only between October 1 and March 31. The other seven (7) species were determined not likely to be impacted by project activities. The copy of this submittal letter and response is included in Attachment H.

**4906-6-05(B)(10)(f): Areas of Ecological Concern**

In October 2015, DEO’s consultant EnviroScience, Inc. performed a delineation of wetlands and other waters for this project and is included in Attachment I. The study

**CASE NO. 16-52-GA-BNR**  
**CONSTRUCTION NOTICE FOR**  
**LINE 1745 (2016) PIGGABILITY PROJECT**

corridor was 8,868 feet along the existing Line 1745 and 60 feet wide, approximately 30 feet to either side of the centerline. According to their assessment, three (3) wetlands, one (1) intermittent stream, and one (1) perennial stream were noted to exist within the study corridor. All three (3) wetlands eventually connect off-site. All of these water resources referenced to exist above are under the jurisdiction of the Ohio EPA and/or the Huntington District of the U.S. Army Corps of Engineers. No wetlands or streams will be impacted for the proposed project activities.

As indicated by the ODNR, no unique ecological sites, geologic features, animal assemblages, scenic rivers, state wildlife areas, nature preserves, state or national parks, state or national forests, or national wildlife refuges are located within the study corridor. However, the portion study corridor between Fairpark Avenue NW and Nimisila Creek is located within Summit County MetroPark property. All onsite streams and wetlands are contained within the limits of the Summit County MetroPark property. The Summit County MetroParks indicated the presence of several rare plants and a known population of the state threatened spotted turtle within this wetland system. Therefore, all onsite wetlands fall within the range for Category 3 wetlands. According to EnviroScience, Inc., Category 3 wetlands are the highest quality, generally characterized by a high level of biological diversity and topographical variation, threatened or endangered species, large numbers of native species, or a high level of functional importance to its surroundings. No wetlands, including those within the MetroParks, will be impacted by this project. Temporary impacts within uplands on Summit County MetroPark property was discussed on January 6, 2016, and was approved by Summit MetroPark officials during the onsite meeting.



**CASE NO. 16-52-GA-BNR**  
**CONSTRUCTION NOTICE FOR**  
**LINE 1745 (2016) PIGGABILITY PROJECT**

**4906-6-05(B)(10)(g): Any Known Unusual Conditions Resulting in Significant Environmental, Social, Health, or Safety Impacts**

This project does not involve any known unusual conditions resulting in significant environmental, social, health or safety impacts.

**4906-6-07 SERVICE AND PUBLIC DISTRIBUTION OF ACCELERATED CERTIFICATE APPLICATIONS**

**4906-6-07(A)(1): Service of Accelerated Application upon Officials**

Simultaneously with the filing this accelerated application with the Board, DEO has caused a copy of the application in diskette format to be delivered to the following public officials

Summit County Council  
c/o Russell Pry, County Executive  
175 S. Main Street  
Akron, OH 44308

Alan Brubaker, P.E., P.S.  
Summit County Engineer  
538 E. South Street  
Akron, OH 44311

Dennis Tubbs, GISP  
Planning/GIS Division, Deputy Director  
Summit County Planning Commission  
175 S. Main Street  
Akron, OH 44308

Patrick Bravo  
Deputy Director  
Summit County Community &  
Economic Development  
175 S. Main Street  
Akron, OH 44308

Brian Prunty  
District Administrator  
Summit County Soil & Water  
Conservation District  
2525 State Road  
Cuyahoga Falls, OH 44223

Stark County Commissioners  
c/o Brant A. Luther  
County Administrator  
110 Central Plaza South, Suite 240  
Canton, OH 44702

Anthony Peldunas, President  
Stark County Regional Planning Authority  
201 3<sup>rd</sup> Street, Suite 201  
Canton, OH 44702-1211

Donald Bendetta,  
Stark County Utility Coordinator  
5165 Southway St. SW  
Canton, OH 44706

Keith A Bennett, P.E., P.S.  
Stark County Engineer  
5165 Southway St. SW  
Canton, Ohio 44706

Mayor Al Bolas  
City of New Franklin  
5611 Manchester Road  
Akron, Ohio 44319

Jeffrey Olson  
Service Director  
New Franklin Service Department  
6523 Hampsher Road  
Clinton, Ohio 44216

**CASE NO. 16-52-GA-BNR**  
**CONSTRUCTION NOTICE FOR**  
**LINE 1745 (2016) PIGGABILITY PROJECT**

A copy of the application in diskette format was also provided to the township officials listed below:

Lester Kamph  
Shawn D. Lockhart  
Mike Stevens  
Lawrence Township Trustees  
Lawrence Township Hall  
5828 Manchester Avenue NW  
North Lawrence, OH 44666

A copy a transmittal letter, Attachment J, has been sent to the officials listed above.

**4906-6-07(A)(2): Service of Accelerated Application upon Main Public Libraries of Each Political Subdivision**

A copy of this accelerated application is being sent to the main branch of the Stark County District Library located at 715 Market Avenue N, Canton, Ohio 44702, and to the Akron-Summit County District Library located at 60 S. High Street, Akron, Ohio 44326.

**4906-6-07(A)(3): DEO's Website**

A copy of the accelerated application is located on DEO's web page at <https://www.dom.com/business/dominion-east-ohio/customer-service/rates-and-regulation/siting-board-filings>. Choose the case number of this case and double click to view the filings made by DEO.

Further interested persons may contact Eray Tulay, Gas Projects Manager at (330) 664-2492 or [eray.tulay@dom.com](mailto:eray.tulay@dom.com) to obtain either an electronic copy or a paper copy of this accelerated application.

**4906-6-07(B): Proof of Compliance**

**CASE NO. 16-52-GA-BNR  
CONSTRUCTION NOTICE FOR  
LINE 1745 (2016) PIGGABILITY PROJECT**

Within seven (7) days of the filing of this accelerated application, DEO will cause proof of compliance with this requirement to be filed with the Board.

**CASE No. 16-52-GA-BNR**  
**CONSTRUCTION NOTICE FOR**  
**LINE 1745 (2016) PIGGABILITY PROJECT**

**ATTACHMENT A**

**PROJECT MAP**  
**PIPELINE REPLACEMENT AND PROPOSED RECEIVER LOCATION**



**CASE No. 16-52-GA-BNR  
CONSTRUCTION NOTICE FOR  
LINE 1745 (2016) PIGGABILITY PROJECT**

**ATTACHMENT B**

**SAMPLE LETTERS TO PROPERTY OWNERS**

August 11, 2015

Address

**Subject: Review of Easement for Line #1745**

Dear:

This letter serves as a notification that Dominion East Ohio will be present on your property to review the easement area and inspect the line for an upcoming project involving Line #1745. The reviewing process will begin Friday, August 14<sup>th</sup>.

Safety is Dominion's highest priority. Be assured we will take every possible step to ensure the security of the area, your property, your family and our employees. All employees and contractors carry a Dominion photo ID.

If you have tenants occupying this parcel, please advise them of this pipeline replacement project.

We respectfully request that you call our Land Services Department at 330-664-2626 if you have any questions concerning this review project.

Sincerely,

DOMINION EAST OHIO

LAND SERVICES DEPARTMENT

September 17, 2015

Address

**Subject: Survey of Easement Area for Line # 1745**

Dear:

This letter serves as a notification that Dominion East Ohio will be present on your property to mark the boundaries of the easement area in preparation for an upcoming pipeline project involving Line # 1745. The surveying will begin on or about Tuesday, September 22, 2015.

Safety is Dominion's highest priority. Be assured we will take every possible step to ensure the security of the area, your property, your family and our employees. All employees and contractors carry a Dominion photo ID.

If you have tenants occupying this parcel, please advise them that surveyors will be working there.

We respectfully request that you call our Land Services Department at 330-664-2626 if you have any questions concerning this project.

Sincerely,

DOMINION EAST OHIO

LAND SERVICES DEPARTMENT

September 18, 2015

RE: Assessment of Natural Gas Pipeline Line # 1745

Dear :

Dominion East Ohio ("Dominion") will begin its assessment of its natural gas pipeline replacement project, referenced above, located on or near your property. Dominion's personnel or its contractor may require access to Dominion's pipeline for the following reasons:

1. **Surveying and staking the pipeline route and corridor of operations to commence on or about October 1, 2015.** \*
2. Environmental assessment.
3. Archeological digging and exploration.
4. Right of way site preparation and possible tree clearing on or about February 1, 2016.
5. Any other activity as required by the project.

\*Upon completion of staking the area, additional communications may be provided to you regarding any area(s) that will be disturbed by Dominion's operations.

Once completed, Dominion will stake its corridor of operations marking the actual location of the pipeline and the stakes marking the area that will be disturbed by Dominion operations. Anything such as storage sheds, fences, lawn furniture, and any other items located between the stakes ("Project Area") must be removed prior to February 1, 2016. On or about, February 1, 2016, Dominion will have a tree company start the removal of any trees located within this Project Area. Dominion offers three (3) options to all landowners regarding the trees impacted by its operations:

1. Dominion will remove and dispose of the tree(s).
2. Dominion will top, rootball and remove that portion of the tree(s) and leave the remainder for the landowner(s) to use as a possible timber sale.



Assessment of Natural Gas Pipelines  
September 18, 2015  
Page 2

3. Dominion will top, rootball and remove that portion of the tree(s) and leave the remainder in lengths of 6' to 8' for the landowner to utilize as firewood.

**Please Note:** If no response is received before December 31, 2015, Dominion will completely remove the tree(s) as stated in option one.

Once work is complete, the restoration of the property, yard and pavement will be done as quickly as possible. Typical yard restoration is limited to grading and seeding.

As always safety is Dominion's highest priority. Be assured we will take every possible step to ensure the security of the area, your property, your family and our employees. All employees will carry a Dominion photo ID.

We respectfully request that you call our Land Services Department at 330-664-2626 if you have any questions concerning this pipeline project.

Sincerely,

DOMINION EAST OHIO

LAND SERVICES DEPARTMENT

October 7, 2015

Address

**Subject: Review of Easement Area for Line # 1745 Modifications**

Dear:

This letter serves as a notification that Dominion East Ohio will be present on your property to inspect and review the easement area for an upcoming construction project involving modifications to Line # 1745. The reviewing process will begin the week of October 12, 2015.

Safety is Dominion's highest priority. Be assured we will take every possible step to ensure the security of the area, your property, your family and our employees. All employees and contractors carry a Dominion photo ID.

If you have tenants occupying this parcel, please advise them of this pipeline upgrade and modification project.

We respectfully request that you call our Land Services Department at 330-664-2626 if you have any questions concerning this project.

Sincerely,

DOMINION EAST OHIO

LAND SERVICES DEPARTMENT

**SECOND LANDOWNER MODEL LETTER  
TO BE SENT 7 DAYS PRIOR TO CONSTRUCTION**

ADDRESS

Dear Property Owner or Tenant:

As we indicated to you in a prior letter, Dominion East Ohio (DEO) is preparing to construct a pipeline project to replace 1,700 feet of 8 inch natural gas line with 1,700' of 12 inch steel and install a 12 inch Launcher at DEO Franklin Station and a 12 inch Receiver at 10399 Persimmon Street, Canal Fulton, OH. DEO is the owner of an easement/permit on or near your property pursuant to and within which it operates and maintains a natural gas pipeline.

Please be assured that during this project, all of DEO's Standard Safety and Operating Procedures and all applicable federal, state and local laws, regulations and ordinances will be fully adhered to.

Right-of-Way Project Timeline

Our survey work has been completed. DEO must clear the portion of its easement along its pipeline. This right-of-way, granted by the recorded easement or permit, provides the area necessary for the large equipment and materials used in the laying, maintaining and operating of the pipeline. DEO anticipates the right-of-way site preparation, i.e. tree, brush and stump removal, to occur in March, 2016. DEO personnel or its contractor has begun preliminary work on this project. Access to DEO's pipeline may be required for the following reasons:

1. Re-surveying and staking the pipeline route
2. Environmental assessment
3. Archeological digging and exploration
4. Right of way site preparation
5. Any other activity as required by the project

Private Access to your Property

Private access to your property will be maintained open at all times where feasible. Due to construction activity, some access may be temporarily closed but will be reopened as quickly as possible. In that case, you will be notified in advance. Any public road closures will be communicated with the local police, fire and emergency agencies.

Timeline for Construction of the Project

DEO anticipates that construction of the replacement pipeline will commence on or about June 2016. The construction is expected to last until approximately August 2016.

Restoration Activities:

DEO will restore your property to the state that it was in prior to DEO's construction activities. It expects that the restoration activities will be completed by October 2016.

If you have tenants occupying this parcel, please advise them of this pipeline replacement project.

**Questions/Complaints:**

Should you have any questions concerning this pipeline replacement project, please contact Dominion East Ohio's Land Services Department at 866-574-7253 who will see that it is communicated to DEO's Project Manager. Please mention the project reference, located on the bottom of this letter, when you call.

DEO has a complaint resolution process that includes the following:

- (1) DEO has a toll-free phone number, 1-866-574-7253. A member of the public who has a complaint about pipeline segment construction activities may call this toll-free number and leave a message 24 hours a day. Someone will promptly return a call.
- (2) DEO will be responsible for keeping a log book which registers every complaint that is received. The log book will contain all pertinent information about the person making the complaint, the issues surrounding the complaint and the date that the complaint was received. The log book will also contain the resolution that DEO suggests, the date the complaining party either agreed to the proposed resolution and the date when the proposed resolution was implemented or the date the complaining party declined the resolution.
- (3) After the complaint is registered, residents who register a complaint with DEO will receive a response summarizing the complaint, the requested relief and, if appropriate, a request to provide additional information. When the complaint is received, DEO will initiate reasonable action to resolve the legitimate interference that is a direct result of the construction or replacement of the pipeline segment.
- (4) If DEO finds that the reasonable action it has taken to ameliorate the disturbance but the mitigation action does not satisfy the complaining member of the public, DEO will provide a summary of the complaint and proposed resolution to the complaining member of the public, with a copy to the Ohio Power Siting Board Staff, so that the member of the public may bring the complaint to the Ohio Power Siting Board.

Sincerely,  
DOMINION EAST OHIO  
Land Services Department

**CASE NO. 16-52-GA-BNR**  
**CONSTRUCTION NOTICE FOR**  
**LINE 1745 (2016) PIGGABILITY PROJECT**

**ATTACHMENT C**

**LANDOWNERS OF PERMANENT & TEMPORARY EASEMENTS**

Parcel No.	Current Property Owner	Mailing Address
2305023	Michael S. Graves and Kristen M. Graves	6552 Hampsher Road, Clinton, OH 44216
2305080	Lena A. Parsons	6562 Hampsher Road, Clinton, OH 44216
2305205	Lena A. Parsons	6562 Hampsher Road, Clinton, OH 44216
2305504	Regina K. Whited	6590 Hampsher Road, Clinton, OH 44216
2305081	William R. Briggs Jr. and Amber Briggs	6600 Hampsher Road, Clinton, OH 44216
2304846	David Schaub and Bonnie Schaub	6752 Hampsher Road, Clinton, OH 44216
2304085	Mario Gonzales	1383 West Comet Road, Clinton, OH 44216
2302454	Jeffrey A. Campbell and Tamara Campbell	6246 Lieb Drive, Clinton, OH 44216
2305564	Earl Miller III	1332 West Comet Road, Clinton, OH 44216
2302441	Summit Metro Parks	975 Treaty Line Road, Akron, OH 44313
2304575	Vicki Carrico	1020 Dunning Road, Canal Fulton, OH 44614
2601915	Paul Weitzel and Donna Weitzel	8946 Fairpark Avenue NW, Canal Fulton, OH 44614
2601914	Michael Hazlett and Diana Hazlett	8861 Elmfield Street NW, Canal Fulton, OH 44614
2601913	Stephen Ebner and Nancy Weber	8843 Elmfield Street NW, Canal Fulton, OH 44614
2601222	Keith Spencer and Kimberly Spencer	8823 Elmfield Street NW, Canal Fulton, OH 44614
2601223	O. D. Lautenschleger and Kay Lautenschleger	8801 Elmfield Street NW, Canal Fulton, OH 44614
2601224	Clifton D. Franks and Danyiel D. Franks	8777 Elmfield Street NW, Canal Fulton, OH 44614
2601225	Wanda Szekely	8761 Elmfield Street NW, Canal Fulton, OH 44614
2601226	Terry Smith and Brenda Smith	8741 Elmfield Street NW, Canal Fulton, Ohio 44614
2601227	Timothy Feaser and Susan Feaser	8711 Elmfield Street NW, Canal Fulton, Ohio 44614
2601119	Kenneth Knutson and Sandra Knutson	8691 Elmfield Street NW, Canal Fulton, Ohio 44614
2600957	Gary Caldwell and Margaret Caldwell	8675 Elmfield Street NW, Canal Fulton, Ohio 44614
2601048	Karin Sherman	8655 Elmfield Street NW, Canal Fulton, Ohio 44614
2600958	Freda Nesbitt	8635 Elmfield Street NW, Canal Fulton, Ohio 44614
2601047	Janet Shellogg	8615 Elmfield Street NW, Canal Fulton, Ohio 44614
2600901	Vicki Lacy	8597 Elmfield Street NW, Canal Fulton, Ohio 44614
2601100	Douglas Gerry and Lisa Gerry	8579 Elmfield Street NW, Canal Fulton, Ohio 44614
2600911	David Check	8561 Elmfield Street NW, Canal Fulton, Ohio 44614
2600907	Gordon D. Sparling and DawnMarie A. Sparling	8543 Elmfield Street NW, Canal Fulton, Ohio 44614
2601041	Donald E. Saus et al.	8523 Elmfield Street NW, Canal Fulton, Ohio 44614
2600900	Joseph McGuire IV and Abigail Lawson McGuire	8501 Elmfield Street NW, Canal Fulton, Ohio 44614
2602281	Alan J. Rohr et al.	10399 Persimmon Street, Canal Fulton, Ohio 44614
2601911	Charles K. Schmalix Jr.	8882 Greenmeadow Avenue NW, Canal Fulton, Ohio 44614
2601912	Jeffrey W. Russell and Ina K. Russell	8854 Greenmeadow Avenue NW, Canal Fulton, Ohio 44614

**CASE No. 16-52-GA-BNR**  
**CONSTRUCTION NOTICE FOR**  
**LINE 1745 (2016) PIGGABILITY PROJECT**

Parcel No.	Current Property Owner	Mailing Address
2601891	Donald Richards and Shirley Richards	8824 Greenmeadow Avenue NW, Canal Fulton, Ohio 44614
2601892	Gerald W. Kukasky and Elaine F. Kukasky	8804 Greenmeadow Avenue NW, Canal Fulton, Ohio 44614
2601893	Christopher Rastetter and Lorena Rastetter	8784 Greenmeadow Avenue NW, Canal Fulton, OH 44614
2601894	Clavon K. Crumrine and Carole J. Crumrine	8766 Greenmeadow Avenue NW, Canal Fulton, OH 44614
2601895	Michael Yokum	8746 Greenmeadow Avenue NW, Canal Fulton, OH 44614
2601896	Dorothy Somerville	8714 Greenmeadow Avenue NW, Canal Fulton, OH 44614
2602289	Cheryl L. Baughman	8692 Greenmeadow Avenue NW, Canal Fulton, OH 44614
2602290	Ryan L. Rhodes	8674 Greenmeadow Avenue NW, Canal Fulton, OH 44614
2602291	Shannon M. Williams	8658 Greenmeadow Avenue NW, Canal Fulton, OH 44614
2602292	Robert L. Betzing and Anita L. Betzing	8626 Greenmeadow Avenue NW, Canal Fulton, OH 44614
2602293	Tim D. Oring and Charlotte M. Dillinger	8610 Greenmeadow Avenue NW, Canal Fulton, OH 44614
2602294	Mark J. Seman and Cynthia Seman	8590 Greenmeadow Avenue NW, Canal Fulton, OH 44614
2602295	Mark R. Carothers and Mary Gubeno	8572 Greenmeadow Avenue NW, Canal Fulton, OH 44614
2602296	David S. Lindsay and Farilyn M. Buchman	8554 Greenmeadow Avenue NW, Canal Fulton, OH 44614
2602297	Bonnie McKinney	8538 Greenmeadow Avenue NW, Canal Fulton, OH 44614

**LANDOWNER WITH PROPOSED ABOVE GROUND PERMANENT EASEMENTS**  
**(EASEMENT IS PENDING)**

Parcel No.	Current Property Owner	Mailing Address
2602281	Alan J. Rohr et al.	10399 Persimmon Street, Canal Fulton, Ohio 44614

**CASE No. 16-52-GA-BNR  
CONSTRUCTION NOTICE FOR  
LINE 1745 (2016) PIGGABILITY PROJECT**

**ATTACHMENT D**

**SCHEMATIC CONSTRUCTION PLANS**



GENERAL NOTES

- CONTRACTOR MUST MAINTAIN A SAFE WALKWAY FOR PEDESTRIAN TRAVELING THROUGH THE WORK ZONE.
- INGRESS AND EGRESS TO DRIVEWAYS TO BE MAINTAINED WHEN PRACTICAL FOR CONSTRUCTION.
- DEO CONTRACTOR IS TO FOLLOW PCB PIPELINE GUIDELINES:
  - PCB ZONE IS BLUE:
    - ABANDONED PIPE TO BE PURGED AND CAPPED ACCORDING TO DOMINION SOP. CONTRACTOR IS TO ABANDON AND PURGE ALL MAINS. GROUT WILL NOT BE NEEDED AS MAINLINE IS WITHIN A BLUE PCB ZONE.
    - REMOVED PIPE TO BE PURGED AND DISPOSED OF BY THE DEO CONTRACTOR.
  - PCB ZONE IS GREEN:
    - ABANDONED PIPE TO BE PURGED AND CAPPED ACCORDING TO DOMINION SOP. CONTRACTOR IS TO ABANDON AND PURGE ALL MAINS. GROUT WILL NOT BE NEEDED AS MAINLINE IS WITHIN A GREEN PCB ZONE.
    - REMOVED PIPE TO BE PURGED AND DISPOSED OF BY THE DEO CONTRACTOR.
  - PCB ZONE IS YELLOW:
    - ABANDONED PIPE > 4 IN WILL REQUIRE A SWIPE TEST. GROUT MAY BE REQUIRED. IF REQUIRED, GROUT TO BE SUPPLIED BY CONTRACTOR AT NO ADDITIONAL COST TO DEO.
    - ABANDONED PIPE = OR < 4 IN WILL BE TREATED AS RED ZONE PIPE AND WILL BE GROUTED.
    - REMOVED PIPE TO BE PURGED, CAPPED AND TRANSPORTED TO LOCAL SHOP SMELT BOX.
  - PCB ZONE IS RED:
    - ABANDONED PIPE > 4 IN WILL REQUIRE A SWIPE TEST. GROUT MAY BE REQUIRED. IF REQUIRED, GROUT TO BE SUPPLIED BY CONTRACTOR AT NO ADDITIONAL COST TO DEO.
    - ABANDONED PIPE = OR < 4 IN WILL BE GROUTED.
    - REMOVED PIPE TO BE PURGED, CAPPED AND TRANSPORTED TO LOCAL SHOP SMELT BOX.
- ALL PAVEMENT OPENINGS TO BE RESTORED PER FRANKLIN AND LAWRENCE TWP REQUIREMENTS.
- ALL RESTORATION MUST BE COMPLETED IMMEDIATELY AFTER GAS MAIN INSTALLATION.
- CONTRACTOR IS RESPONSIBLE FOR ALL TEMPORARY RESTORATION AND ITS MAINTENANCE UNTIL FINAL RESTORATION IS COMPLETE.
- FRANKLIN TWP TO BE CONTACTED 2 WORKING DAYS BEFORE START OF CONSTRUCTION. CALL JEFF OLSON, 330-882-3824.
- LAWRENCE TWP TO BE CONTACTED 2 WORKING DAYS BEFORE START OF CONSTRUCTION. CALL JIM SIMS AT 330-854-3494.
- CONTRACTOR MUST CALL OUPS AND/OR OGPUPS AT LEAST TWO (2) WORKING DAYS BEFORE STARTING WORK.
- ONE LANE OF TRAFFIC MUST BE MAINTAINED IN BOTH DIRECTIONS DURING NON-CONSTRUCTION HOURS.
- SUPPORTING OF EXISTING UTILITY POLES DURING CONSTRUCTION IS THE RESPONSIBILITY OF THE CONTRACTOR, INCLUDING MAKING THE ARRANGEMENTS WITH THE 3RD PARTY TO COORDINATE THE WORK.
- CONTRACTOR TO GAUGE LINES AND USE DOUBLE BYPASSES AS REQUIRED.
- CONTRACTOR SHALL ADHERE TO ALL ASPECTS OF THE DEO CORROSION POLICY WHEN WORKING ON STEEL MAINS AND SERVICES.
- DEO WILL PAY FOR ANY AND ALL NON-DESTRUCTIVE TESTING (NDT) OF WELDS. THE CONTRACTOR SHALL ASSIST THE NDT CONTRACTOR WHERE NEEDED AT NO ADDITIONAL COST TO DEO.

MAINTENANCE OF TRAFFIC

ALL TRAFFIC SIGNS, BARRICADES, DEVICES, AND TRAFFIC CONTROL PERSONNEL, FOR THE SAFETY AND CONTROL OF PEDESTRIAN AND VEHICLE TRAFFIC, FOR THE WORK AREA SHALL BE FURNISHED, AND BE THE RESPONSIBILITY OF THE DEO CONTRACTOR, AT ALL TIMES.

ALL ABOVE STATED ITEMS SHALL BE IN ACCORDANCE WITH THE REQUIREMENTS OF:  
THE OHIO MANUAL OF UNIFORM TRAFFIC CONTROL DEVICES FOR STREETS AND HIGHWAYS  
INCLUDING BUT NOT EXCLUSIVE OF O.R.C 611.02, 611.03

GENERAL LEGEND

PROPOSED LP GAS LINE	—————
PROPOSED MP GAS LINE	—————
PROPOSED IP GAS LINE	—————
PROPOSED IIP GAS LINE	—————
EXISTING GAS LINE TO BE ABANDONED	+++++
EXISTING LOW PRESSURE GAS LINE	— LP — LP —
EXISTING MEDIUM PRESSURE GAS LINE	— MP — MP —
EXISTING INTERMEDIATE PRESSURE GAS LINE	— IP — IP —
EXISTING HIGH PRESSURE GAS LINE	— HP — HP —
EXISTING TRANSMISSION LINE	— TPL —
EXISTING PRODUCTION GAS LINE	— PROD —
EXISTING STORAGE LINE	— STOR —
ABANDONED GAS LINE	— ALN LGS —
EXISTING UNDERGROUND STEAM	— STEAM —
EXISTING UNDERGROUND CHILLER WATER	— CWT — CWT —
EXISTING UNDERGROUND CABLE	— UC — UC —
EXISTING UNDERGROUND TELEPHONE	— UT — UT —
EXISTING UNDERGROUND ELECTRIC	— UE — UE —
EXISTING UNDERGROUND FIBER OPTICS	— UFO — UFO —
EXISTING SANITARY SEWER	— SS — SS —
EXISTING STORM SEWER	— SD — SD —
EXISTING WATERMAIN	— WM — WM —
RIGHT OF WAY	— R/W —
CENTER LINE	— — — — —
EXISTING ROAD PAVEMENT	— — — — —
EXISTING WALK/DRIVE	— — — — —
EXISTING GUARDRAIL	— — — — —



LN1745 PIGGABILITY - P400090072

REPLACE PIPE AND FITTINGS ON LINE #1745  
FRANKLIN TWP., SUMMIT COUNTY, OHIO  
LAWRENCE TWP., STARK COUNTY, OHIO  
P#400090072, MWO#63250266



LOCATION MAP

INDEX OF SHEETS

TITLE SHEET	1
NOTES	2
PLAN SHEET	3
PLAN SHEET	4
PLAN SHEET	5
PLAN SHEET	6
PLAN SHEET	7
PLAN SHEET	8
PLAN SHEET	9
PLAN SHEET	10
DETAIL SHEET	11

CONTACTS

PROJECT MANAGER:  
ERAY TULAY - 330-664-2482

TECH SPECIALIST:  
MARY LONG - 330-664-2684

DESIGNER:  
DARRALL SWIFT - 330-664-2651

CONTRACTOR INSPECTION:  
DAVE CROFT - 330-664-2447

GAS PLANNING:  
RADU POPESCU-NOVAC - 216-736-6104 / DAVID KANE - 216-736-5755

ENVIRONMENTAL:  
TARA MILETTI - 330-664-2579

LAND SERVICES:  
FREDERICK KINSEY - 330-575-0484

GAS MEASUREMENT & REGULATION:  
ANTHONY BRAGG - 330-312-8242

TAPPING & STOPPING:  
RICK KAWIECKI - 330-664-2560

CONSTRUCTION & MAINTENANCE:  
JAMIE NICKLE - 216-210-9155, LANCE COSSIN - 330-478-3192

CORROSION:  
AL HUMRICHHOUSE - 216-323-3119

SURVEY:  
N/A

MUNICIPALITY(IES):  
FRANKLIN TWP. JEFF OLSON, 330-882-3824  
LAWRENCE TWP. JIM SIMS, 330-854-3494

IN CASE OF EMERGENCY CALL 9-1-1, THEN:  
DOMINION DISPATCH 216-736-6650  
DOMINION CUSTOMER SERVICE 800-362-7557

DOMINION CUSTOMER SERVICE:  
ROD VOLZER - 330-478-3181  
LANCE COSSIN - 330-478-3182

PROJECT SUMMARY:  
PROJECT INVOLVES REPLACING APPROX. 1620 FEET OF 8" PIPE WITH 12" PIPE. NUMEROUS FITTINGS WILL ALSO BE REPLACED TO MAKE LINE #1745 PIGGABLE. A LAUNCHER AND RECEIVER WILL ALSO BE INSTALLED AT BOTH ENDS OF LINE #1745.

THE OWNER DOES NOT WARRANT THE ACCURACY, SUFFICIENCY, OR COMPLETENESS OF THIS DRAWING OR MAP FOR ANY PURPOSE, AND RELIANCE HEREON AND USE HEREOF IS AT THE RISK OF THE USER, WHO AGREES TO HOLD HARMLESS AND INDEMNIFY THE OWNER AGAINST ANY AND ALL LIABILITY IN CONNECTION WITH ITS USE.

MUNICIPALITY: Franklin Twp Manchester LSD, Lawrence Twp N West LSD	
TAX DIST: OH14722, OH14829	COUNTY: SUMMIT, STARK
INV. DIV. 150	ZIP CODE: 44216, 44614
OPERATING AREA: 6T	COORD: 40.908662, -81.575393
PCB ZONE: GREEN	PIPELINE SYSTEM ID: NSC2
CLASS LOCATION: 3	DESIGN CLASS LOCATION: 3
TEST MEDIUM: HYDRO	XRAY: YES
TEST PRESSURE: SEE TEST SHEET	SEGMENT MAOP: 1600psi
TEST DURATION: SEE TEST SHEET	SYSTEM MAOP: 1600psi
O.U.P.S. DESIGN TICKET NO. A601200525-00A, A601200701-00A	
SPECIFIED MINIMUM YIELD STRENGTH (SMYS): -	

LINE #1745 PIGGABILITY -  
P400090072

TITLE SHEET

DATE: 12/31/2015  
PROJECT ID #: P400090072

1  
11

THE OWNER DOES NOT WARRANT THE ACCURACY, SUFFICIENCY, OR COMPLETENESS OF THIS DRAWING OR MAP FOR ANY PURPOSE, AND RELIANCE HEREON AND USE HEREOF IS AT THE RISK OF THE USER, WHO AGREES TO HOLD HARMLESS AND INDEMNIFY THE OWNER AGAINST ANY AND ALL LIABILITY IN CONNECTION WITH ITS USE.



THE OWNER DOES NOT WARRANT THE ACCURACY, SUFFICIENCY, OR COMPLETENESS OF THIS DRAWING OR MAP FOR ANY PURPOSE, AND RELIANCE HEREON AND USE HEREOF IS AT THE RISK OF THE USER, WHO AGREES TO HOLD HARMLESS AND INDEMNIFY THE OWNER AGAINST ANY AND ALL LIABILITY IN CONNECTION WITH ITS USE.

# GENERAL NOTES

## DOMINION EAST OHIO CORROSION POLICY

### MAINTENANCE OF TRAFFIC:

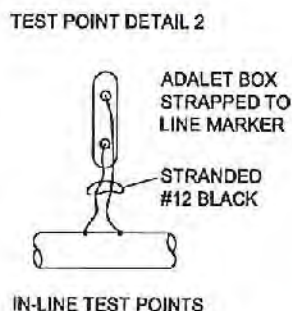
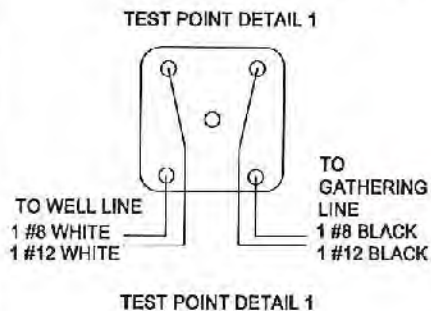
ALL TRAFFIC SIGNS, BARRICADES, DEVICES AND TRAFFIC CONTROL PERSONNEL, FOR THE SAFETY AND CONTROL OF PEDESTRIAN AND VEHICULAR TRAFFIC, FOR THE WORK AREA SHALL BE FURNISHED, AND BE THE RESPONSIBILITY OF THE DEO CONTRACTOR, AT ALL TIMES.

ALL ABOVE STATED ITEMS SHALL BE IN ACCORDANCE WITH THE REQUIREMENTS OF: THE OHIO MANUAL OF UNIFORM TRAFFIC CONTROL DEVICES FOR STREETS AND HIGHWAYS INCLUDING, BUT NOT EXCLUSIVE OF O.R.C. 614.02, 614.03.

IF APPROVED - ALL PAVEMENT TO BE SAW CUT AND REPLACED PER GOVERNING AUTHORITY SPECIFICATIONS.

## TEST POINT DETAILS

INSTALL TEST POINTS AT ALL ROAD CROSSINGS AND AS SHOWN ON THE PLAN



NOTE:  
USE FLUSH BOX IN  
MOWED LAWN AREAS

CONTACT THE CORROSION DEPT. / AL HUMRICHOUER @ (330) 478-3757 BEFORE CONSTRUCTION BEGINS TO HAVE RECTIFIERS TURNED OFF AND AGAIN AT PROJECT COMPLETION TO HAVE THEM TURNED BACK ON.

### NEW STEEL PIPE:

\* NEW LINE PIPE IS TO BE COATED WITH AN APPROVED FUSION BONDED EPOXY (FBE) COATING. HOLIDAYS ARE TO BE REPAIRED USING 3M HOT MELT EPOXY PATCH STICKS. WELD JOINTS ON NEWLY CONSTRUCTED PIPELINES SHALL BE COATED USING POWERCRETE R95 LIQUID EPOXY COATING PER MANUFACTURER'S SPECIFICATIONS. THE ADJACENT FUSION BONDED COATING SHOULD BE BRUSH BLASTED TO CLEAN AND ROUGHEN THE SURFACE FOR A DISTANCE OF 2" BACK FROM THE WELD ZONE BEFORE THE POWERCRETE R95 LIQUID EPOXY IS APPLIED. DRY FILM THICKNESS SHOULD BE 40 MILS. CONTACT FOR ORDERING OR APPLICATION ASSISTANCE IS CHUCK KAWANA AT DURA-BOND (412) 999-7554.

\* NEW LINE PIPE THAT WILL BE DIRECTIONALLY BORED SHOULD BE COATED WITH POWERCRETE OVER FUSION BONDED EPOXY (FBE) TO PROTECT THE FBE COATING. ANY EXISTING HOLIDAYS WILL BE REPAIRED USING POWERCRETE R95 LIQUID EPOXY COATING PER MANUFACTURER'S SPECIFICATIONS.

\* ALL NEW BARE STEEL PIPE AND FITTINGS INSTALLED BELOW GROUND SHOULD BE COATED USING POWERCRETE R95 LIQUID EPOXY COATING, OR TAPECOAT TC 7030 HIGH-BUILD EPOXY COATING PER MANUFACTURER'S SPECIFICATIONS.

\* ALL NEW BARE STEEL PIPE (BARE RISERS) THAT WILL BE EXTENDING ABOVE GROUND SHALL BE COATED WITH POWERCRETE R95 LIQUID EPOXY COATING BEGINNING 1 FOOT BELOW THE GROUND SURFACE AND ENDING 1 FOOT ABOVE THE GROUND SURFACE.

\* ALL ABOVE GROUND PIPING IS TO BE PAINTED ACCORDING TO APPROVED DOMINION SPECIFICATIONS.

### WELD JOINTS:

\* WELD JOINTS ON POWERCRETE COATED PIPE SHALL USE EITHER POWERCRETE J KITS OR POWERCRETE R95 LIQUID EPOXY.

\* WELD JOINTS AT A TIE-IN TO EXISTING MILLWRAP-COATED PIPE (TAR & WRAP) SHALL BE COATED USING A HEAT-SHRINK SLEEVE AS PER MANUFACTURER'S RECOMMENDATIONS. CANUSA 500-450-YELLOW-(KTS) OR RAYCHEM WPCT-20000-17-UNI CAN BE USED ON THESE JOINTS.

### INSULATING DEVICES:

\* ALL INSULATING DEVICES INSTALLED (MALONEY KITS, PSI PERMANENT INSULATOR, ETC.) SHALL BE CHECKED FOR INSULATION PRIOR TO BACKFILL.

EXISTING STEEL PIPE (INCLUDES TAPS FOR WELL LINES, FITTINGS, M&R STATIONS, TRANSITION PIPE, ETC.):

\* EXPOSED SECTIONS OF EXISTING BARE UNDER GROUND MAINLINES/FITTINGS SHALL BE CLEANED AND COATED WITH EITHER THE COLD APPLIED TRENTON #1 PRIMER AND TRENTON #1 WAX TAPE OR HOT WAX COATING ALONG WITH THE WAX PAPER PER TRENTON'S APPLICATION PROCEDURES.

\* ALL EXISTING BARE OR INEFFECTIVELY COATED RISERS SHALL BE COATED WITH TRENTON #1 PRIMER AND TRENTON #1 WAX TAPE, BEGINNING 1 FOOT BELOW THE SURFACE OF THE GROUND TO 6 INCHES ABOVE THE SURFACE OF THE GROUND. NEXT, APPLY THE TRENTON #2 WAX TAPE AND COAT PIPE BEGINNING 6 INCHES BELOW THE GROUND SURFACE TO 1 FOOT ABOVE THE GROUND SURFACE.

\* TRENTON COLD APPLIED TAPES #1 & #2 REQUIRES THE FOLLOWING: WIRE BRUSH THE SURFACE SO THAT IT IS FREE FROM LOOSE RUST, SCALE, PAINT, DIRT, AND OTHER FOREIGN MATTER. THEN WIPE THE PIPE SURFACE AS DRY AS POSSIBLE. APPLY ONLY A THIN FILM OF PRIMER. A CONTINUOUS SPIRAL WRAP WITH A 1 INCH OVERLAP IS REQUIRED FOR ALL APPLICATIONS.

### ANODES, TEST STATIONS & CONNECTIONS:

\* 17 LB. MAGNESIUM HIGH POTENTIAL ANODES ARE THE STANDARD ANODES, UNLESS OTHERWISE SPECIFIED. CONTRACTOR IS TO PROVIDE AND INSTALL ALL ANODES AND TEST STATIONS.

\* THE STANDARD FIVE TERMINAL TEST BOX, TEST STATION TO BE INSTALLED IS: (STOCK CODE# C0107155) ALONG WITH 1 1/4" PVC SCH #80 PIPE STAND (STOCK CODE# C054702).

\* THE STANDARD TWO TERMINAL CONDULET BOX TO BE INSTALLED IS: (STOCK CODE# C010250) ALONG WITH 1/2" GALVANIZED PIPE STAND (STOCK CODE# C0242848)

\* TEST WIRES SHALL BE #12 GAUGE SOLID WIRE (STOCK CODE# BLACK - C0955736, WHITE - C0956102, RED - C0958099).  
\* HEADER/COMMON WIRE SHALL BE #8 THHN STRANDED WIRE (STOCK CODE# BLACK - 42050976, RED - C0955798)

\* ANODE SPLICES TO HEADER CABLE: STRIP AWAY 2 1/2" OF INSULATION FROM #8 COMMON WIRE AND ANODE WIRE. FASTEN ANODE WIRE TO COMMON WIRE WITH COMPRESSION BOLT (STOCK CODE# 42081254). APPLY ONE LAYER ELECTRICAL PUTTY TAPE 3M SCOTCHFIL (STOCK CODE# 42050975). WRAP THREE LAYERS OF RUBBER TAPE SCOTCH 130-C (STOCK CODE# C0727830). FINISH WITH THREE LAYERS OF ELECTRICAL TAPE 3M 33 PLUS-SUPER (STOCK CODE# C0726679). MINIMUM 5 SPLICES PER ROLL FOR A THREE TAPES.

\* 3 LB. ANODES TO BE INSTALLED ON STEEL PRODUCTION TAP RELOCATIONS(WARREN #1) DIRECT CONNECT TO PIPE.

\* TEST POINTS TO BE INSTALLED PER PLAN.

### MISCELLANEOUS:

\* ROCKSHIELD (STOCK# C0847200) SHOULD BE USED WHERE REQUIRED, SPECIFIED BY DESIGN OR INSPECTOR.

\* ANY QUESTIONS OF THIS POLICY, PLEASE CONTACT THE CORROSION DEPT. / DAVE CUTLIP @ (330) 323-0064.

### GENERAL NOTES:

1.CONTRACTOR TO CONTACT O.U.P.S. A MINIMUM OF 48 HOURS BEFORE EXCAVATING.

2.CONTRACTOR TO PROVIDE DRESSER CAPS WITH 7 FOOT VENTS.

3.CONTRACTOR TO PROVIDE ALL WAXING AND COATING MATERIALS REQUIRED.

4.CONTRACTOR TO PROVIDE ALL MATERIALS FOR PIERS AND SUPPORTS.

5.CONTRACTOR TO PROVIDE AND INSTALL ALL LINE MARKERS AS REQUIRED.

6.CONTRACTOR TO ADHERE TO THE ESTABLISHED DOMINION CORROSION POLICY. CONTRACTOR TO PROVIDE MATERIALS AND INSTALL ALL ANODES AND TEST POINTS AS DIRECTED BY DESIGN OR INSPECTOR.

7.CONTRACTOR TO PROVIDE AND INSTALL PLASTIC END CAPS FOR REMOVED PIPING AND TRANSPORT TO PERRY YARD.

8. ALL ABANDONED STEEL PIPE TO BE PURGED PER DOMINION SOP.

9.CONTRACTOR TO PRESSURE TEST PIPE (TEST MEDIUM DECIDED BY THE COMPANY), PER INSPECTOR'S INSTRUCTIONS.

10.CONTRACTOR IS RESPONSIBLE FOR ALL TEMPORARY RESTORATION AND ITS MAINTENANCE UNTIL FINAL RESTORATION IS COMPLETE.

11. ANY PRICE ASSOCIATED WITH BACKFILL TYPE COMPACTIONS, TRAFFIC CONTROL, TREE LAWN AND/OR RIGHT OF WAY RESTORATION THAT IS REQUIRED BY THE GOVERNING JURISDICTION FOR THIS SPECIFIC PROJECT BECOMES PART OF THE CONTRACT'S SCOPE OF WORK AND MUST BE PAID ACCORDINGLY.

12. IF ENCOUNTERED WITHIN LIMITS OF THE PROJECT, ALL HANDICAP/ADA EFFECTED ACCESS LOCATIONS ARE TO BE RESTORED TO APPLICABLE/MODERN STANDARDS BY THE CONTRACTOR.

### GAS PLANNING & OPERATION NOTES:

1.GAS PLANNING AND OPERATIONS WILL SUPPLY GAS TO THE NORTH SECTION OF L#9125 UTILIZING VALVE # 21258 WHILE THE HYDROTEST IS BEING CONDUCTED ON L#9125. THIS NEEDS TO BE COORDINATED WITH JEFF BAKER PRIOR TO CONSTRUCTION.



LINE #1745 PIGGABILITY -  
P400090072

DETAIL SHEET

DATE: 1/31/2016  
PROJECT ID #: P400090072

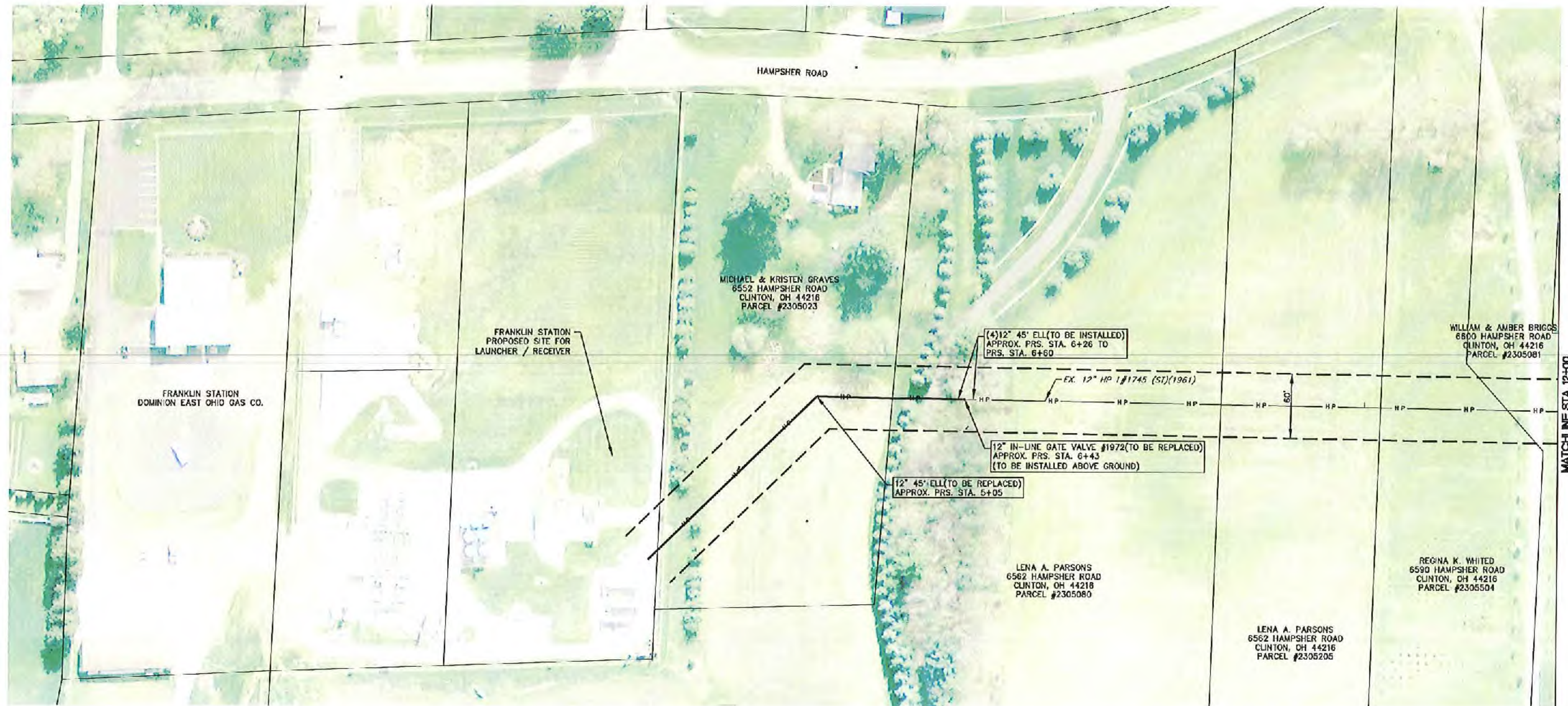
2  
11



WEST SIDE OF HAMPSHER ROAD  
FRANKLIN TWP, SUMMIT COUNTY  
REPLACE 45' ELL - 12", X42, 0.500W

WEST SIDE OF HAMPSHER ROAD  
FRANKLIN TWP, SUMMIT COUNTY  
REPLACE VALVE #1972

WEST SIDE OF HAMPSHER ROAD  
FRANKLIN TWP, SUMMIT COUNTY  
INSTALL (4)45' ELLS - 12", X42, 0.500W



NORTH

100'

50'

0

DRAWING SCALE

REV

DATE

BY

DESCRIPTION

Dominion

LINE #1745 PIGGABILITY -  
P400090072

PLAN SHEET  
STREET TO STREET

DATE: 1/2/2016  
PROJECT ID #:  
P400090072

3  
11

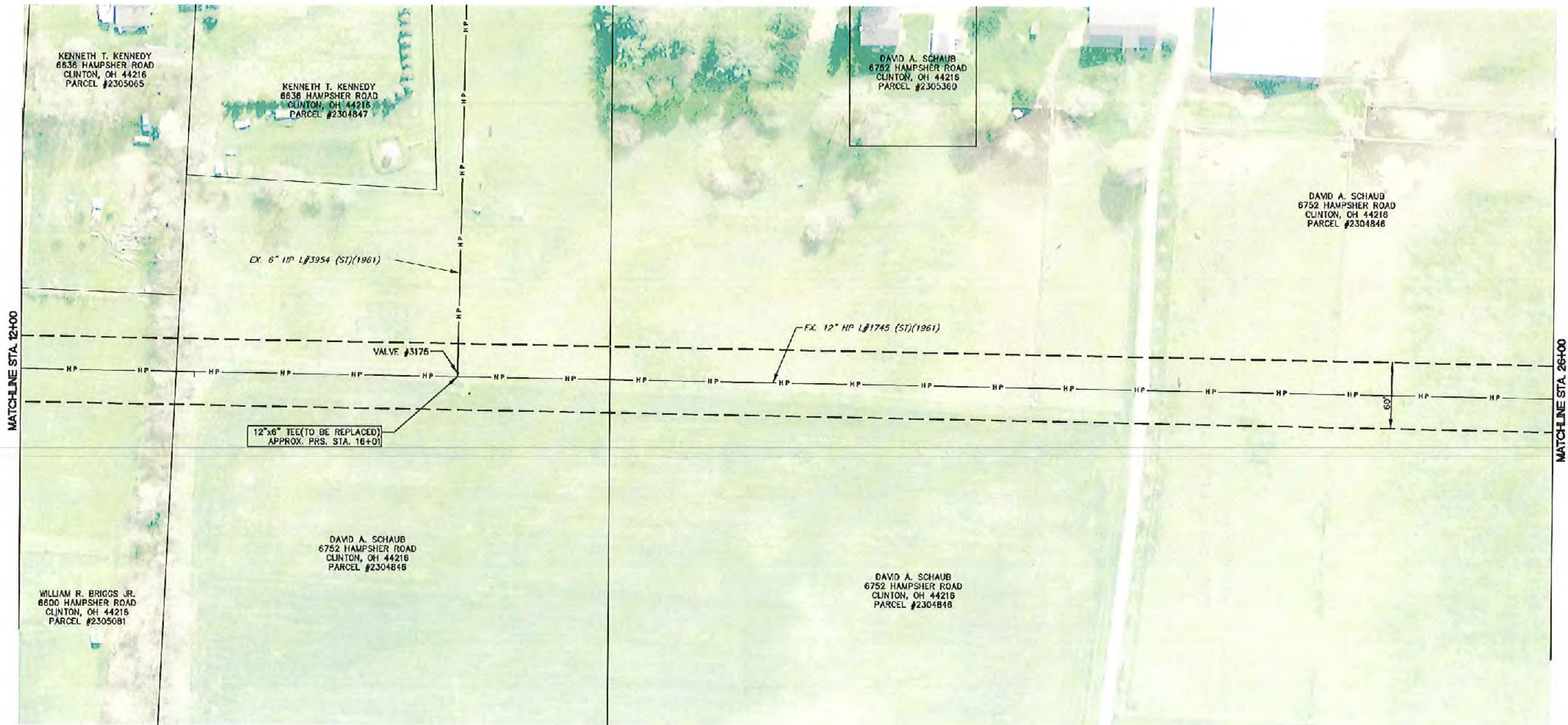
THE OWNER DOES NOT WARRANT THE ACCURACY, SUFFICIENCY, OR COMPLETENESS OF THIS DRAWING OR MAP FOR ANY PURPOSE, AND RELIANCE THEREON AND USE THEREOF IS AT THE RISK OF THE USER, WHO AGREES TO HOLD HARMLESS AND INDEMNIFY THE OWNER AGAINST ANY AND ALL LIABILITY IN CONNECTION WITH ITS USE.

Source Dwg: S:\AKRON - SPRINGSIDE\5\GAS DELIVERY\Project Files\P400090072 - L#1745 - Piggability\Design Drawings\P400090072 - L#1745 Piggability.dwg Date: Jan 11, 2016: 5:25pm Owner: darrell



THE OWNER DOES NOT WARRANT THE ACCURACY, SUFFICIENCY, OR COMPLETENESS OF THIS DRAWING OR MAP FOR ANY PURPOSE, AND BEHOLD THE USER WHO APPLIES TO HOLD LIABILITY AND INDEMNIFY THE OWNER AGAINST ANY AND ALL LIABILITY IN CONNECTION WITH ITS USE.

WEST SIDE OF HAMPSHER ROAD  
FRANKLIN TWP, SUMMIT COUNTY  
INSTALL 12"x6" BARRED TEE - X42, 0.500W



NORTH

0

50'

100'

DRAWING SCALE

DATE: 1/8/2016

PROJECT ID: P400090072

4

11

Dominion

PLAN SHEET

STREET TO STREET

LINE #1745 PIGGABILITY -

P400090072

DATE: 1/8/2016

PROJECT ID: P400090072

4

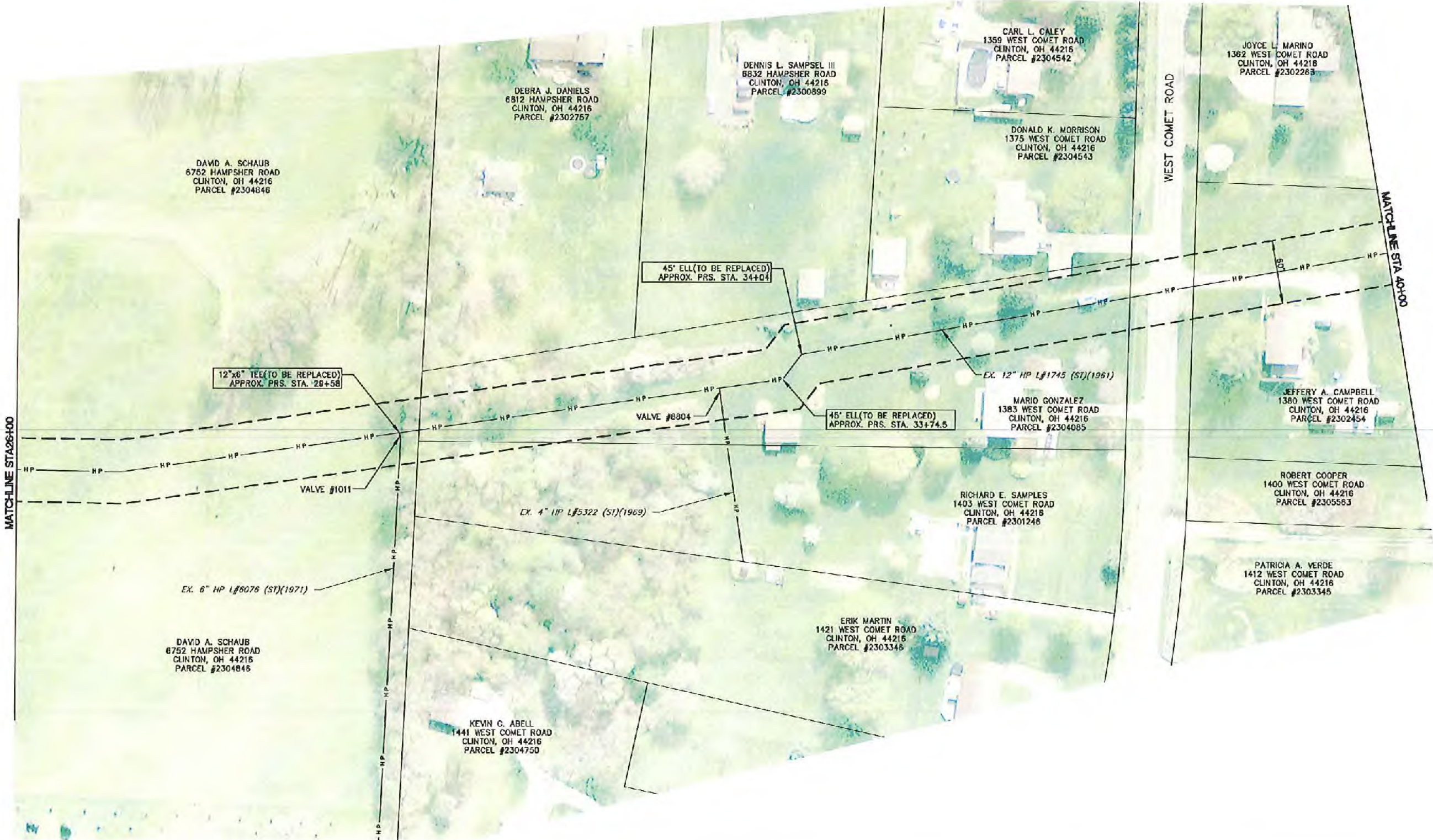
11

Source Dwg: S:\AKRON - SPRINGSIDE\5\GAS DELIVERY\Project Files\P400090072 - L#1745 - Piggability\Design Drawings\P400090072 - L#1745 Piggability.dwg Date: Jan 11, 2016: 5:24pm Owner: darrell




OWNER DOES NOT WARRANT THE ACCURACY, SUFFICIENCY OR COMPLETENESS OF THIS DRAWING OR MAP FOR ANY PURPOSE, AND RELIANCE HEREON AND USE HEREOF IS AT THE RISK OF THE USER, WHO AGREES TO HOLD HARMLESS AND INDEMNIFY THE DRAFTER AGAINST ANY AND ALL LIABILITY IN CONNECTION WITH ITS USE.

NORTH SIDE OF WEST COMET ROAD  
FRANKLIN TWP, SUMMIT COUNTY  
REPLACE (2)45° ELLS - 12", X42, 0.500W



DRAWING SCALE

dB	30C	NOISE	100



LINE #1745 PIGGABILITY -  
P400090072

**PLAN SHEET**  
**STREET TO STREET**

DATE: 1/8/2016  
PROJECT ID #: 2400000073

$$\frac{5}{11}$$



SOUTH SIDE OF WEST SIDE ROAD  
FRANKLIN TWP, SUMMIT COUNTY  
REPLACE (4)45° ELLS - 12", X42, 0.500W

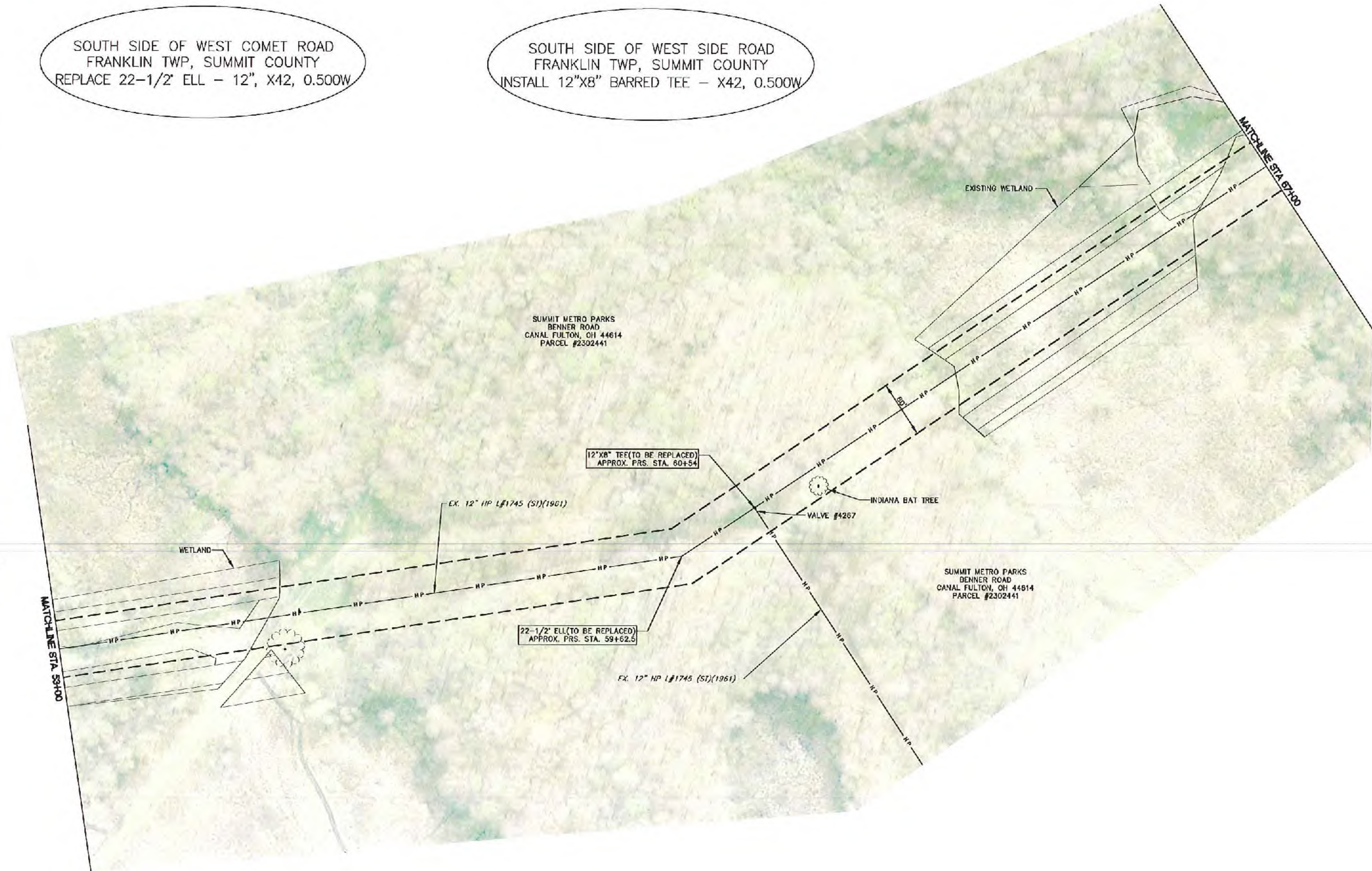




THE OWNER DOES NOT WARRANT THE ACCURACY, SUFFICIENCY, OR COMPLETENESS OF THIS DRAWING OR MAP FOR ANY PURPOSE, AND RELIANCE HEREON AND USE HEREOF IS AT THE RISK OF THE USER, WHO AGREES TO HOLD HARMLESS AND INDEMNIFY THE OWNER AGAINST ANY AND ALL LIABILITY IN CONNECTION WITH ITS USE.

SOUTH SIDE OF WEST COMET ROAD  
FRANKLIN TWP, SUMMIT COUNTY  
REPLACE 22-1/2' ELL - 12", X42, 0.500W

SOUTH SIDE OF WEST SIDE ROAD  
FRANKLIN TWP, SUMMIT COUNTY  
INSTALL 12"X8" BARRED TEE - X42, 0.500W



DRAWING SCALE

REV	DESCRIPTION	DATE

LINE #1745 PIGGABILITY -  
P400090072

PLAN SHEET  
STREET TO STREET

DATE: 1/8/2016  
PROJECT ID: P400090072

7  
11

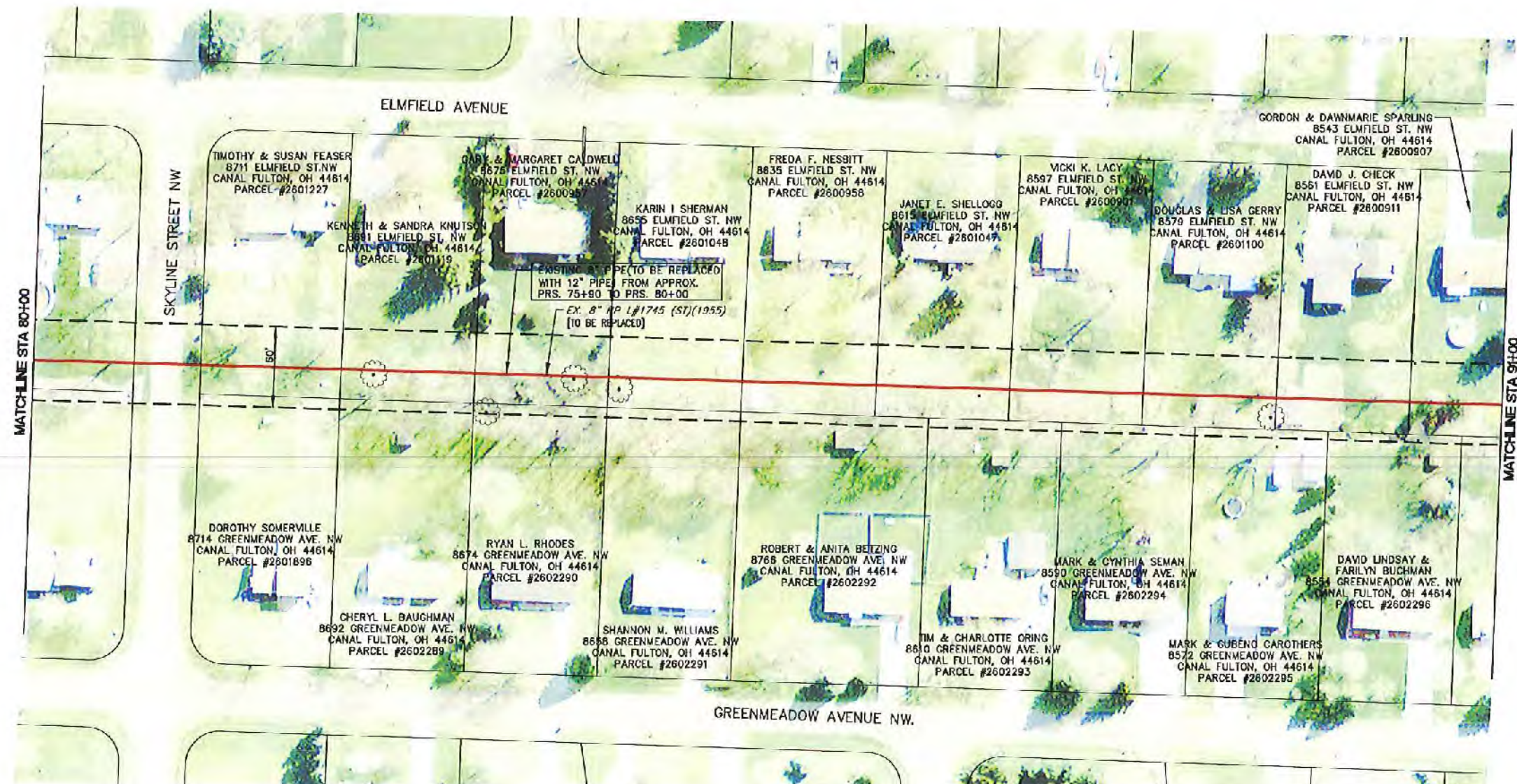


NORTH SIDE OF WEST SIDE ROAD  
LAWRENCE TWP, STARK COUNTY  
INSTALL 12" PIPE - 12", X42, .500W





THE OWNER DOES NOT WARRANT THE ACCURACY, SUFFICIENCY, OR COMPLETENESS OF THIS DRAWING OR MAP FOR ANY PURPOSE, AND THEREBY THE OWNER ACCEPTS ANY AND ALL LIABILITY IN CONNECTION WITH ITS USE.




NORTH SIDE OF WEST SIDE ROAD  
LAWRENCE TWP, STARK COUNTY  
INSTALL 12" PIPE - 12", X42, .500W

NORTH SIDE OF WEST SIDE ROAD  
LAWRENCE TWP, STARK COUNTY  
INSTALL 12"X6" BARRED TEE - X42, .500W



DRAWING SCALE



FILE DATE DESCRIPTION



LINE #1745 PIGGABILITY -  
P400090072

PLAN SHEET  
STREET TO STREET

DATE: 1/3/2016  
PROJECT ID: P400090072

9  
11



THE USER DOES NOT WARRANT THE ACCURACY, SUFFICIENCY OR COMPLETENESS OF THIS DRAWING OR MAP FOR ANY PURPOSE, AND RELIANCE HEREON AND USE HEREOF IS AT THE RISK OF THE USER, WHO AGREES TO HOLD HARMLESS AND INDEMNIFY THE OWNER AGAINST ANY AND ALL LIABILITY IN CONNECTION WITH ITS USE.



NORTH SIDE OF WEST SIDE ROAD  
LAWRENCE TWP, STARK COUNTY  
INSTALL 12" PIPE - 12", X42, .500W

NORTH SIDE OF WEST SIDE ROAD  
LAWRENCE TWP, STARK COUNTY  
INSTALL (2)12"x6" BARRED TEES - X42, .500W



DRAWING SCALE



DATE	BY	DESCRIPTION



LINE #1745 PIGGABILITY -  
P400090072

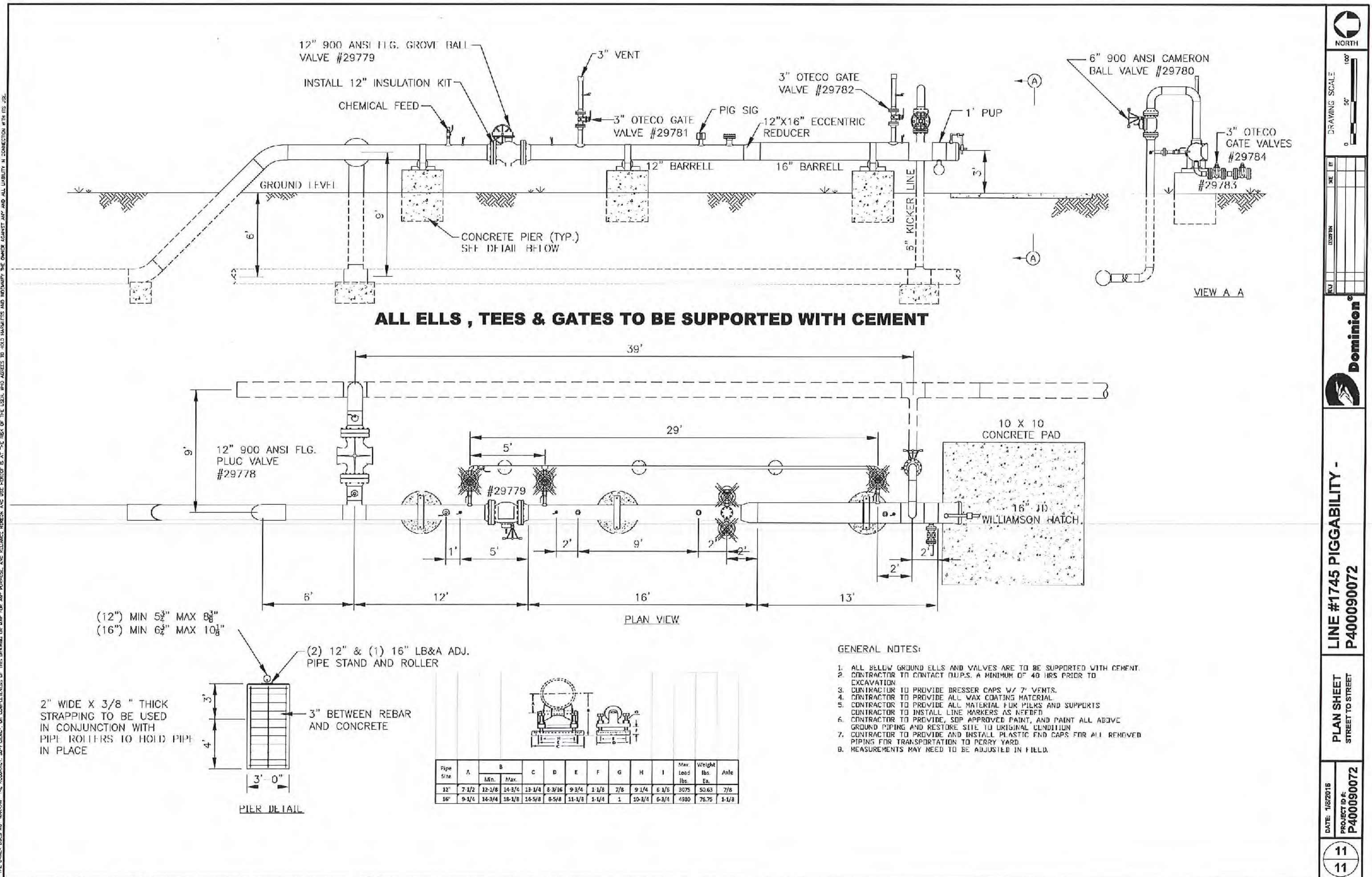
PLAN SHEET  
STREET TO STREET

DATE: 1/8/2016  
PROJECT ID #: P400090072

10  
11



THE OWNER DOES NOT WARRANT THE ACCURACY, SUFFICIENCY OR COMPLETENESS OF THE DRAWING OR MAP FOR ANY PURPOSE, AND RELIANCE HEREON, AND USE HEREOF IS AT THE RISK OF THE USER, WHO AGREES TO HOLD HARMLESS AND INDemnIFY THE OWNER AGAINST ANY AND ALL LIABILITY IN CONNECTION WITH ITS USE.



**CASE No. 16-52-GA-BNR  
CONSTRUCTION NOTICE FOR  
LINE 1745 (2016) PIGGABILITY PROJECT**

**ATTACHMENT E**

**OHIO PRESERVATION OFFICE DESKTOP REVIEW**

January 27, 2016

Tara Buzzelli  
Environmental Specialist  
320 Springside Drive, Suite 320  
Akron, Ohio 44333

**RE: The East Ohio Gas Company  
Ohio Preservation Office Desktop Review  
Line 1745 Piggability**

Dear Ms. Buzzelli:

In January 2016, EnviroScience, Inc. completed a desktop review of cultural resources for the Line 1745 Piggability project. The project plans are to ensure 8,868 feet of Line 1745, between Franklin Station and Valve 4853 on Glencoe Street, is suitable to internally assess the existing natural gas line for abnormalities and internal corrosion. For this purpose, fifteen (15) existing fittings (elbows, tees and valves) will be replaced. Each dig location will require a ten (10) foot by ten (10) foot work area. In addition 1,650 feet of existing eight (8)-inch diameter pipeline between Glencoe Street NW and Fairpark Avenue NW will be replaced with twelve (12)-inch diameter pipeline and a pig launcher/receiver will be installed. Construction will be limited to the existing 60 foot wide (30 feet on either side of the pipeline) utility right-of-way (ROW). The project area is located in the City of New Franklin, Summit County and Lawrence Township, Stark County, Ohio.

In order to determine if historical properties exist within the proposed project area, a search of the Ohio Historic Preservation Office (OHPO) data was completed. The area searched included the project area and a surrounding area. The desktop review included a search for records of Determinations of Eligibility, National Register Listed Properties, Ohio Archaeological Inventory Properties, Ohio Historic Inventory Properties, National Register Listed Districts, and Phase 1, 2, or 3 Survey Areas. The following is a discussion of the results of the desktop search. Please refer to the maps in Attachment A for more details regarding this search.

No Determinations of Eligibility, National Register Listed Properties, Ohio Archaeological Inventory Properties, Ohio Historic Inventory Properties, National Register Listed Districts, or Phase 1, 2, or 3 Survey Areas were identified within the project area. However, three (3) Phase 1 Survey Areas (*Phase I Archaeological Survey of the Proposed 36.6 Acre Spring Valley No. 13 & Valley Allotment Project in Lawrence Township, Stark County and Franklin Township, Summit County, Ohio, Addendum Letter Report for the Phase I Cultural Resources*



5070 Stow Road  
Stow, OH 44224

*Survey for the East Ohio Gas Company Franklin 20-Inch Storage Pipeline Project in Chippewa Township, Wayne County and Clinton Village, and Green and Franklin Townships, Summit County, Ohio, and Phase I Cultural Resources Survey for the Franklin 20-Inch Storage Pipeline Project in Chippewa Township, Wayne County and Clinton Village, and Green and Franklin Townships, Summit County, Ohio) and one (1) Ohio Archaeological Inventory site (SU0471) were identified in the area surrounding the project area.*

Impacts for all of the project activities will be temporary and all work will be performed in previously disturbed ROW. In addition, no cultural resources were located within the project area or within the Area of Potential Effects (APE). Therefore, the Line 1745 Piggability project will not likely have an adverse effect on prehistoric or historic cultural resources based on [36 CFR § 800.5(b)].

Please feel free to contact me with any questions or concerns; I can be reached at (330) 688-0111 or via email at [LSayre@EnviroScienceInc.com](mailto:LSayre@EnviroScienceInc.com).

Respectfully,

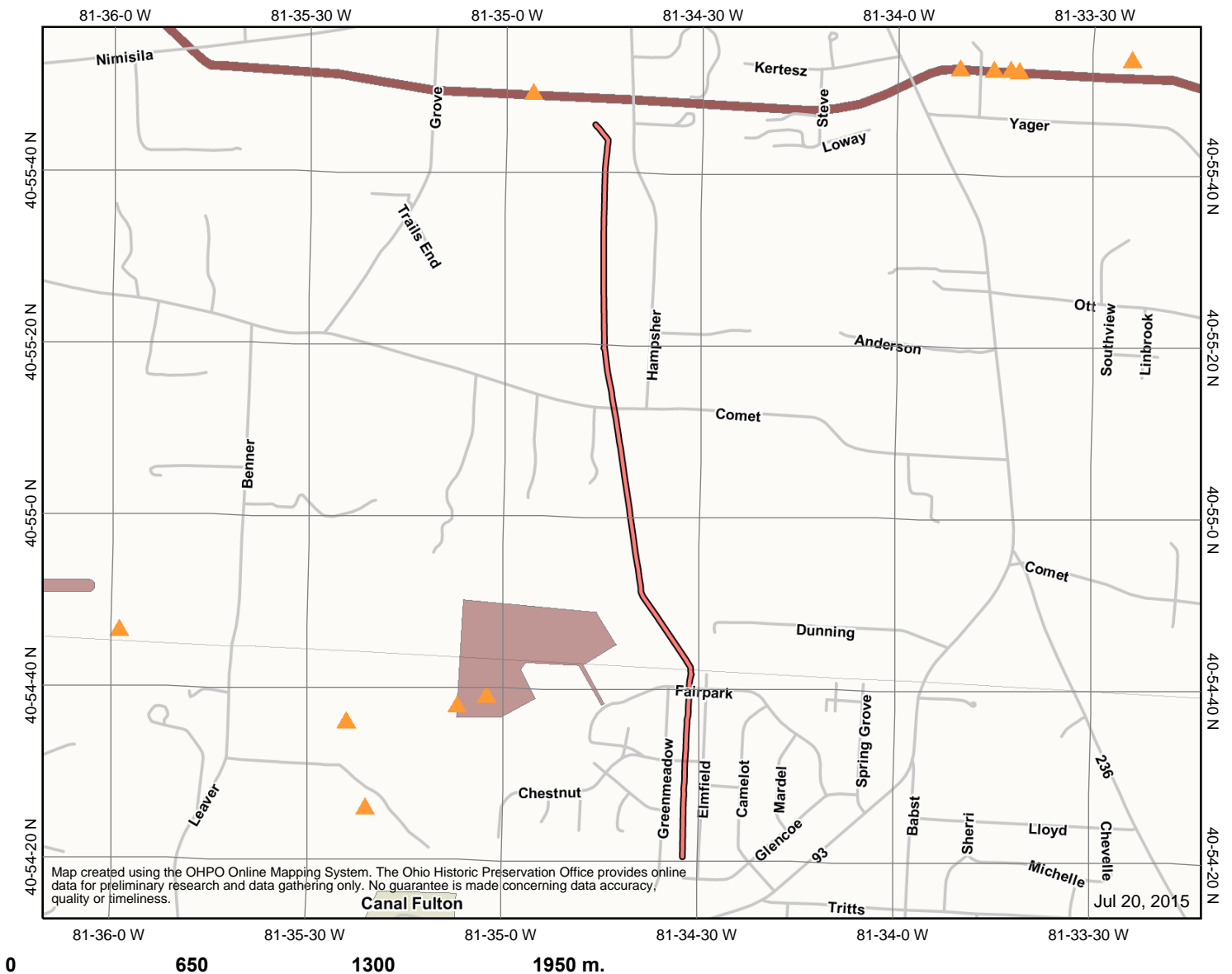


Laura Sayre  
Wetland Biologist

**Attachment A**  
**OHPO Records**



## Figure 1. OHPO Map – Line 1745 Piggability



### Legend

- Line 1745 Piggability
- NR Determinations of Eligibility
- National Road
- Highways
- Roads
- National Historic Landmarks
- National Register Listings
- Archaeological Sites
- Historic Structures
- OGS Cemeteries
- Phase 1
- Phase 2
- Phase 3
- National Register Boundaries
- Cities
- Counties



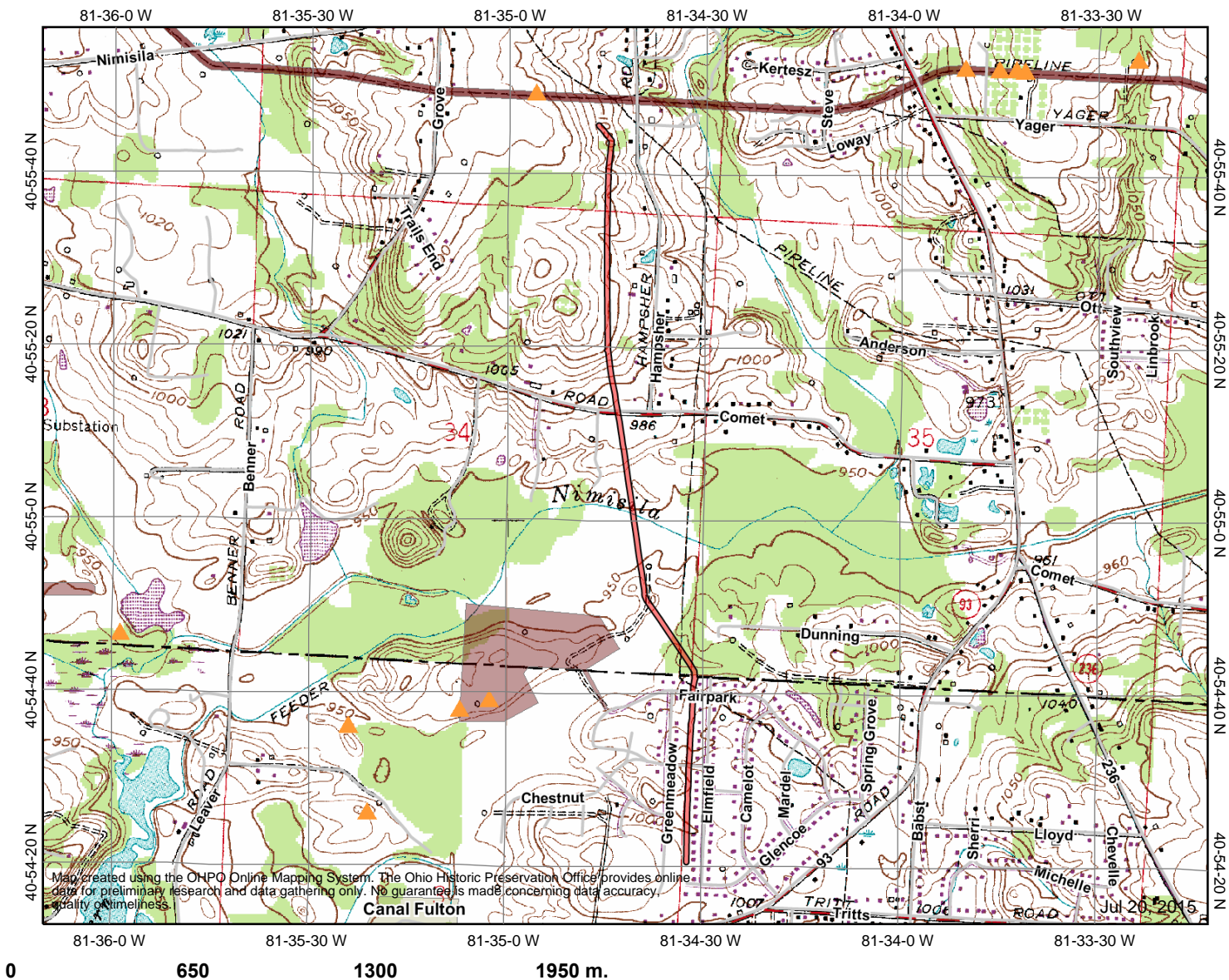
Scale: 1:22,382

This map is a user generated static output from an Internet mapping site and is for general reference only. Data layers that appear on this map may or may not be accurate, current, or otherwise reliable. THIS MAP IS NOT TO BE USED FOR NAVIGATION.

Notes: Line 1745 Piggability (Canal Fulton Quadrangle, Summit and Stark Counties).

Date Created: 7/20/2015

Figure 2. OHPO Map – Line 1745 Piggability



### Legend

- Line 1745 Piggability
- NR Determinations of Eligibility
- National Road
- Highways
- Roads
- National Historic Landmarks
- National Register Listings
- Archaeological Sites
- Historic Structures
- OGS Cemeteries
- Phase 1
- Phase 2
- Phase 3
- National Register Boundaries
- Cities
- Counties



Scale: 1:22,382

This map is a user generated static output from an Internet mapping site and is for general reference only. Data layers that appear on this map may or may not be accurate, current, or otherwise reliable. THIS MAP IS NOT TO BE USED FOR NAVIGATION.

Notes: Line 1745 Piggability (Canal Fulton Quadrangle, Summit and Stark Counties).

Date Created: 7/20/2015



**Site Name:** Line 1745 Piggability

**County:** Stark and Summit

**Quadrangle:** Canal Fulton

**Ohio Archaeological Inventory** (Archaeological Sites)

**TOTAL: 1**

NUMBER	SITE NAME	UTM ZONE	EASTING	NORTHING
SU0471			17 450985	4530970

**Ohio Historic Inventory** (Historic Structures)

**TOTAL: 0**

NUMBER	PRESENT NAME	OTHER NAME	ADDRESS	UTM ZONE	EASTING	NORTHING
No resources found within radius						

**National Register Listed Properties** (National Register Listings)

**TOTAL: 0**

NUMBER	RESOURCE NAME	ADDRESS	UTM ZONE	EASTING	NORTHING
No resources found within radius					

**Determinations of Eligibility** (NR Determinations of Eligibility)

**TOTAL: 0**

SER NO	PROJECT NAME	ADDRESS	UTM ZONE	EASTING	NORTHING
No resources found within radius					

**Phase 1, 2, and 3 Surveyed Areas** (Phase 1, 2, and 3)

**TOTAL: 3**

NUMBER	PHASE	AUTHOR	YEAR	TITLE
17493		1 Biehl, Stephen M.	2007	Phase I Archaeological Survey of the Proposed 36.6 Acre Spring Valley No. 13 & Valley Allotment Project in Lawrence Township, Stark County and Franklin Township, Summit County, Ohio
18161		1 Munford, Barbara	2008	Addendum Letter Report for the Phase I Cultural Resources Survey for the East Ohio Gas Company Franklin 20-Inch Storage Pipeline Project in Chippewa Township, Wayne County and Clinton Village, and Green and Franklin Townships, Summit County, Ohio
18160		1 Scuoteguazza, Eric P.	2008	Phase I Cultural Resources Survey for the Franklin 20-Inch Storage Pipeline Project in Chippewa Township, Wayne County and Clinton Village, and Green and Franklin Townships, Summit County, Ohio

**National Register Listed Districts** (National Register Boundaries)

**TOTAL: 0**

NUMBER	NAME	OTHER NAME	PROPERTIES
No resources found within radius			

**This foregoing document was electronically filed with the Public Utilities**

**Commission of Ohio Docketing Information System on**

**2/8/2016 2:44:19 PM**

**in**

**Case No(s). 16-0052-GA-BNR**

Summary: Text Construction Notice of Dominion East Ohio for Line 1745 (2016) Piggability Project - Part 1 electronically filed by Teresa Orahod on behalf of Sally Bloomfield