

FILE

BEFORE
THE PUBLIC UTILITIES COMMISSION OF OHIO

In the Matter of the Petition of CSX
Transportation, Inc. to Close to Vehicular
Traffic the Bloomingrove-New Winchester
Road (Crawford-Morrow County Line Road)
Crossing in Washington Township, Morrow
County, Ohio

Case No. 14-0379-RR-UNC

PUCO

2015 FEB 25 PM 5:03

RECEIVED-DOCKETING DIV

* * *

**NOTICE OF FILING OF THE DEPOSITION TRANSCRIPT OF CHIEF BRIAN SATERFIELD
IN LIEU OF LIVE TESTIMONY AT THE HEARING SCHEDULED FOR MARCH 3, 2015**

Now comes CSX Transportation, Inc. ("CSXT"), pursuant to Section 4901-1-21 of the Ohio Administrative Code and the Attorney Examiner's Entry dated February 2, 2015, and hereby notifies the Commission and the Hearing Examiner that it has filed the deposition transcript of Chief Brian Saterfield of the Galion City Police Department.


CSXT has obtained the agreement of the representatives of Crawford and Morrow Counties to file this deposition transcript in lieu of live testimony at the Evidentiary Hearing scheduled for March 3, 2015, including the use of any exhibits identified therein. (See Correspondence with Mr. Charles Howland and Mr. Robert Kidd of the Morrow County and Crawford County Prosecutors offices, respectively, confirming this agreement, contemporaneously filed with this deposition). No other¹ parties have moved to intervene pursuant to the Commission's February 9, 2015 deadline, and no parties object to the use of this transcript and any related exhibits in lieu of the live testimony from Chief Saterfield.

¹ Based upon a review of the PUCO docket, it also does not appear that Morrow and Crawford Counties have moved to intervene to the extent such intervention is required and is contemplated by the Attorney Examiner.

This is to certify that the images appearing are an
accurate and complete reproduction of a case file
document delivered in the regular course of business.
Technician AN Date Processed **FEB 25 2015**

CSXT is filing the deposition transcript of Chief Brian Saterfield with the Docketing Division of the Public Utilities Commission of Ohio pursuant to Rule 4901-1-21(N) of the Ohio Administrative Code.

Respectfully submitted,

A handwritten signature in black ink, appearing to read "R. Leland Evans", written over a horizontal line.

R. Leland Evans (0006833)

Eric D. Thompson (0088166)

DICKIE, MCCAMEY & CHILCOTE, P.C.

2109 Stella Court

Columbus, Ohio 43215

(614) 258-6000 Telephone

(614) 258-6006 Facsimile

revans@dmclaw.com

ethompson@dmclaw.com

Attorneys for CSX Transportation, Inc.

CERTIFICATE OF SERVICE

The undersigned hereby certifies that a true copy of the foregoing *Notice Filing Deposition Transcript of Chief Brian Saterfield In Lieu of Live Testimony* was served by mailing same, regular U.S. mail, postage prepaid, this 25th day of February, 2015 upon the following:

Charles S. Howland
Morrow County Prosecutor
60 E. High Street
Mount Gilead, Ohio 43338

Matthew R. Dietrich
Executive Director
Ohio Rail Development Commission
1980 West Broad Street
Columbus, Ohio 43223

Sandra Coffey
Public Utilities Commission of Ohio
180 East Broad Street
Columbus, Ohio 43215

Crawford County Commissioners
Donald E. Long, Auditor
112 E. Mansfield Street, Suite 304
Bucyrus, Ohio 44820


Robert Kidd
Assistant Prosecutor
Crawford County Prosecutor
112 E. Mansfield Street, Suite 305
Bucyrus, Ohio 44820

Morrow County Commissioners
80 N. Walnut Street, Suite A
Mt. Gilead, Ohio 43338

Morrow County Engineer
50 East High Street, Courthouse
Mt. Gilead, Ohio 43338

Cathy Stout
Ohio Rail Development
Commission
1980 West Broad Street, 2nd Floor
Columbus, Ohio 43223

Dwain Peak
Chairman
Washington Township Trustees
3563 State Route 309
P.O. Box 11
Iberia, Ohio 43325


R. Leland Evans

Original Transcript

In the Matter Of:
PETITION OF CSX TRANSPORTATION

14-0379-RR-UNC

CHIEF BRIAN SATERFIELD

November 06, 2014



ESQUIRE
SOLUTIONS

800.211.DEPO (3376)
EsquireSolutions.com

PUBLIC UTILITIES COMMISSION OF OHIO

IN RE:

In the matter of the Petition No. 14-0379-RR-UNC
of CSX Transportation, Inc. to
close the vehicular traffic
of the Blooming Grove-New Winchester
road (Crawford-Morrow County Line
Road) crossing in Washington
Township, Morrow County, Ohio.

DEPOSITION OF CHIEF BRIAN SATERFIELD
THURSDAY, NOVEMBER 6, 2014
COMMENCING AT 10:00 a.m.
TAKEN AT THE CRAWFORD COUNTY MUNICIPAL OFFICES
301 HARDING WAY EAST
GALION, OHIO 44833
BEFORE SUSAN J. MARTIN, COURT REPORTER

1 APPEARANCES:

2 R. LELAND EVANS
ERIC D. THOMPSON
3 Law Offices of Dickie, McCamey & Chilcote, PC
2109 Stella Court
4 Columbus, Ohio 43215
(614)258-6000

5
6 Appearing on behalf of Petitioner,
CSX Transportation, Inc.

7
8 I N D E X

9 WITNESS PAGE

10 CHIEF BRIAN SATERFIELD

11
12 Examination by Mr. Thompson 5

13
14 EXHIBITS:

15 A - An aerial photograph 5
16 B - A map of Crawford County, Ohio 13
(Marked in a previous deposition)
17 C - A three-page document reporting 15
18 72 incidents for Biddle Road
19 D - A two-page document reporting 42 16
20 incidents at Amicks Reservoir
21 E - A three-page document reporting 16
22 78 incidents at Amman's Reservoir

23 Note: Exhibits retained by Attorney Thompson.
24
25

1 CHIEF BRIAN SATERFIELD,
2 a Witness herein, called by the Petitioner as if upon
3 oral examination, was by me first duly sworn, as
4 hereinafter certified, and deposed and said as follows:

5 EXAMINATION

6 BY MR. THOMPSON:

7 MR. THOMPSON: Okay. We are here taking
8 this deposition in the matter of Petition of CSX
9 Transportation for the closure -- petition for
10 closure to close vehicular traffic to Blooming
11 Grove-New Winchester Road, also known as
12 Crawford-Morrow County Line Road in Morrow County,
13 Ohio.

14 Q Chief Saterfield, could you please state your name
15 for the record?

16 A Brian Saterfield, S-a-t-e-r-f-i-e-l-d.

17 Q And, Chief, what is your business address?

18 A 301 Harding Way East, Galion, Ohio.

19 Q Okay. I'm assuming you've taken a depo before.

20 A Yes.

21 Q I'm sure you are familiar with the rules but just to
22 restate them. First, you know, let me finish the question
23 and I'll let you finish your answer just to make it easier
24 here on our court reporter. If you don't understand a
25 question, I will restate it or we can read it back to you.

1 A Fair enough.

2 Q Okay. And I guess as we're nodding at each other,
3 please try to --

4 A Verbal.

5 Q -- yeah, give verbal answers. And then, you know, I
6 don't expect it to go very long, but if you need to take a
7 break, just let me know.

8 A I can do that.

9 Q What is your official title?

10 A I am the Chief of Police for the City of Galion,
11 Ohio.

12 Q Okay. And as the City of Galion then is your
13 jurisdiction primarily the city proper?

14 A Yes. Our jurisdiction is, or are the geographical
15 boundaries of the city to include properties that are owned
16 by the city that may be outside of the jurisdictional hard
17 boundaries, that would be the Amicks, Amann's reservoirs
18 that are in Morrow County. We also have jurisdiction at
19 the Galion Airport, which is actually in Richland County,
20 but that's kind of attached by -- that's not landlocked,
21 per se. The reservoirs there are no adjoining properties
22 to keep continuous jurisdiction so it kind of jumps there.
23 We also assist through mutual aid with the Crawford County
24 Sheriff, Morrow County Sheriff and things that touch with
25 us, so...

1 Q All right. As you know, we are talking about the
2 crossing closure on County Road 8 on Morrow County Line
3 Road. I'm going to hand to you right now what I think
4 we're just going to mark as Saterfield Exhibit A.

5 (Whereupon, an aerial photograph,
6 was marked as Exhibit A, Saterfield, for purposes
7 of identification.)

8 Q Chief, this is just a satellite view of the area
9 which we're talking about. As far as you know, or as you
10 can tell, is this an accurate depiction of, I guess, the
11 southern boundary of Crawford County south of the City of
12 Galion?

13 A Yes.

14 Q Are you familiar with this area?

15 A Yes.

16 Q Okay. I guess just to get our bearings straight
17 then, am I accurate in saying that at the top would be
18 right of this map, if we were to extend it further, that is
19 where the City of Galion would be located --

20 A Correct.

21 Q -- and your jurisdiction? Is there any part of this
22 map that you know of that your jurisdiction would extend
23 to? And when I say that, I'm saying as far as the
24 contiguous land that you were talking about?

25 A Contiguous land, no.

1 Q But as you indicated before, the two reservoirs
2 would be included within your jurisdiction?

3 A That is correct. As well as there's our firing
4 range that is real close to this bridge -- or this
5 crossing.

6 Q And could you point out to me where that firing
7 range would be?

8 A Trying to make sure I got my bearings on this. This
9 is Amicks (indicating), this is Amann's (indicating). The
10 firing range is basically right underneath the 8
11 (indicating).

12 Q Okay. So you're pointing then to, I guess that's
13 where Seif Road and --

14 A Yeah. Seif Road and County Line Road come together
15 and it's, approximately, 250, 300 feet, I would think, from
16 the crossing.

17 Q Okay.

18 A If you continue -- yeah, if you continue east --
19 west, if you continue west on County Line Road, you'll hit
20 the crossing that we're talking about.

21 Q Okay.

22 A So this -- on the right side of the picture would be
23 on the east, on the left side of the picture from where I'm
24 standing is west.

25 Q So the firing range then is somewhat almost

1 contained within what I believe this is Amann's Reservoir?

2 A Yes. The U-shaped waterway is Amann's. The squared
3 waterway is Amicks. And there's a small cut grass area in
4 there that's actually where our firing range is located
5 (indicating).

6 Q Okay.

7 A So there's a -- there's a bridge on County Line Road
8 that the overflow of the back waters of Amann's flows down
9 into the river, and just to the west of that is where our
10 range sits and it abutts -- it's actually on the property
11 of Amann's, the parks out there, but it's just a very small
12 corner of that.

13 Q And as we discussed, you are the first -- you share
14 first responder responsibilities at these reservoirs?

15 A That's correct. The City of Galion owns the
16 property of both Amann's and Amicks reservoirs. The
17 properties themselves are in Morrow County. We are the
18 first responders along with Galion fire and EMS to
19 incidents that occur on the property. If it turns out that
20 it's a felony, then we get the Morrow County Sheriff's
21 Office involved, but misdemeanors and normal routine
22 complaints of loud music and suspicious activity, drug
23 activity, you name it, we are the ones that respond out
24 there to that. Not to say that they don't come up and help
25 patrol the area, but any misdemeanor crimes that are

1 occurring in there would go through the courts in Crawford
2 County, through our jurisdiction.

3 Q When you're responding to those, to Amann's and
4 Amicks, I guess, would you be starting from the City of
5 Galion? Would you be starting in this building, this is
6 the 301 Harding Way?

7 A If we got a call and we were dispatched from the
8 station, if the officer's here, that's correct.

9 Q Do your officers also patrol around the city?

10 A Yes.

11 Q So they could be responding either from this
12 building or anywhere within the municipal limits of the
13 city limits?

14 A Yes.

15 Q I'm going to show you what has been previously
16 marked as Kent Exhibit B. This was provided to me as the
17 Crawford County, Ohio highway map.

18 A Okay.

19 Q Right now I'm pointing at an orange section at the
20 lower, right-hand section of this map within the green
21 square which is marked Polk. The orange section is marked
22 Galion. Is this an accurate depiction of your
23 jurisdiction?

24 A Without saying 100 percent that's accurate, because
25 I don't know how updated the map is but, yes, that's an

1 accurate depiction of Galion. The orange would be
2 considered Galion.

3 Q And so if -- assuming that this then is updated and
4 accurate then, is it correct that as far west as you would
5 go in response to anything within your jurisdiction then
6 would be Biddle Road?

7 A That's correct.

8 Q Okay. And that's, I guess, Biddle Road north of --

9 A Actually, Biddle Road south of Winchester Road. We
10 have a little bit of property just to the south of
11 Winchester Road.

12 Q Okay.

13 A And then it jogs to the east. When you get into
14 the -- I'm not seeing it. There's like Claridon and Glade
15 and a couple -- there's a little subdivision that sits just
16 south of our jurisdiction, it's actually in the county.
17 Does that make sense?

18 Q Yes.

19 A Right there (indicating).

20 Q Do you know what the subdivision is called?

21 A No. I said I know there's road Glade, I believe
22 Claridon is out there. You can -- you can get to those off
23 Hoffer Road. You can get to those off of Biddle Road.

24 Q So if one of your officers then were out on patrol
25 in the City of Galion, as far -- as far west they will ever

1 be is Biddle Road south of Galion New Winchester Road?

2 A If they were in the city proper, yes. It's not to
3 say they couldn't be down into the -- to the reservoirs
4 which could follow a little bit further west. Then if you
5 continue out New Winchester Road to Taylor Road, the City
6 of Galion's composting area is out there. We don't
7 typically go out and patrol that, but we could be sent out
8 that way. I'm trying to find Taylor Road here.

9 Q (Indicating).

10 A Yep. So it's not that much further out. But if you
11 take New Winchester Road to the west of Taylor Road and
12 then you go south half a mile, our composting area where
13 the community can actually take their organic waste, trees,
14 leaves, shrubs and stuff, dump them out there and we
15 compost them.

16 Q Just to clear this up, you're talking about Galion
17 New Winchester -- it looks like there's three or four roads
18 here that have New Winchester Road on them. You're saying
19 go west out Galion New Winchester Road --

20 A Yes.

21 Q -- south on Taylor --

22 A Yes.

23 Q -- for about what? I'm sorry, what did you say?
24 About a half mile?

25 A About a half mile to the south, that's plus or

1 minus.

2 Q Okay. So looking back at Exhibit A, generally
3 speaking you respond to -- am I accurate in saying your
4 response to the reservoirs then would be either south on 61
5 or south on Biddle?

6 A Absolutely. That's actually the only two ways we
7 would get there.

8 Q Okay. Does each reservoir have its own entrance or
9 exit?

10 A Yes.

11 Q Okay.

12 A No -- yes.

13 Q Okay. One or two?

14 A There are two entrances to both.

15 Q Okay.

16 A An entrance that is on the east side and an entrance
17 that's on the west side.

18 Q And for each of those entrances on the east side,
19 are they off of Route 61?

20 A Yes.

21 Q And then the west side, are they -- in looking at
22 this map, it appears that they are off of County Line Road?

23 A That is correct.

24 Q And that would be east of the crossing -- the
25 subject crossing?

1 A Yes.

2 Q Are you aware of any other -- any reason whatsoever
3 that in your official capacity that you would use this
4 crossing?

5 A If you ask any other reason, yes, mutual aid would
6 be one thing I would come up with to say if there was an
7 incident. I actually don't know how many houses there are
8 out there that -- we don't go out there. But to say that
9 if Crawford County Sheriff did ask for mutual aid, that may
10 be a way to get out there. By the map we can certainly get
11 to those locations by taking 19 or Galion New Winchester
12 Road out to Taylor Road come in the back way. There's ways
13 to get there. But for us on a routine basis, absolutely
14 not. And I don't -- I'm not going to speak for the fire
15 department, but I don't even think the fire department goes
16 that way.

17 Q Okay. As far as what you brought here today, I know
18 that you brought some documents in response to the
19 Subpoena.

20 A Yes.

21 Q Could you just describe those?

22 A I've got -- I did a search on our computer-aided
23 dispatch database for any runs that were in proximity to
24 the reservoirs and on County Line Road and Biddle Road.
25 Our CAD results indicate both police and fire responses.

1 And I've got individual sheets. I went from January 1st,
2 2010 through yesterday. And what I've done is I've printed
3 off reports on County Line Road, which indicates 13 calls
4 in the past four years, four-plus years.

5 MR. THOMPSON: I guess while we're doing
6 this, can we please mark this as Exhibit B. This is
7 the document -- this is the document, Page 1 of 1
8 Galion Police Department Dispatch Closed Incident
9 List just described by Chief Saterfield. We're
10 going to mark as Exhibit B.

11 (Whereupon, a one-page document
12 entitled Galion Police Department Dispatch Closed
13 Incident List, was marked as Exhibit B, for
14 purposes of identification.)

15 Q Yeah. Just looking at this, okay, so you said these
16 are calls in response to anything on Galion -- or on,
17 sorry, County Line Road?

18 A Correct. The distinction would be in the nature if
19 it's a fire or EMS call it would be led by EMS or fire. If
20 it's anything other than that, it would be a police
21 response, but you do have a dispatch ambulance so that
22 would also be an EMS call, but there's some suspicious
23 persons or vehicles, check the areas. We've actually made
24 a traffic stop out there, that would have been a
25 continuation off of something or it could have been

1 something that happened inside the parks that we continued
2 outside, made a notification. Assisted with an injury or a
3 non-injury accident. Again, they're not really specific,
4 but there's only a few houses out there on County Line Road
5 so I just did a search on County Line and it included the
6 residences if we were out there for anything. But those
7 were all jurisdiction of the sheriff.

8 Q I guess looking at these, some of these don't have
9 an address.

10 A Correct.

11 Q Are those the reservoirs?

12 A It could be the reservoir. It could be just check
13 the area of County Line and the dispatcher would have
14 listed it as County Line Road instead of listing it as
15 Amicks or Amann's. We're at the mercy of how our
16 dispatchers enter the data.

17 Q Okay. And then these?

18 A The next document would be a three-page document
19 that includes 72 incidents that are Biddle Road, and that
20 would include all of Biddle Road. So if we're looking at
21 what would affect this specific area, the address of 333
22 Biddle Road is just south of Monnett New Winchester Road,
23 and I believe that would put us very close to the one mile
24 radius of the railroad tracks. So when we're looking at
25 that document while it's a three-page document, anything

1 that's an address of 333 or less, so down into the one
2 hundreds and stuff would actually be in this area. And I
3 would venture to say that almost all of those calls are --
4 are EMS or fire, because our Galion fire and EMS has
5 jurisdiction in Polk Township. We are -- we are the
6 responding agency for Polk Township.

7 Q So I'm correct in saying that Biddle dead ends into
8 County Line Road?

9 A That is correct.

10 Q So anything less -- at 333 or less would just be
11 that section between Monet New Winchester Road and County
12 Line Road?

13 A Correct.

14 MR. THOMPSON: Okay. Can we go ahead
15 and mark that as Exhibit C.

16 (Whereupon, a three-page document
17 reporting 72 incidents for Biddle Road, was marked
18 as Exhibit C, for purposes of identification.)

19 A The next document would be a two-page document for
20 Amicks, A-m-i-c-k-s, Reservoir, 42 incidents on that
21 document. And Amicks Reservoir would be the southernmost
22 reservoir of the property. Again, fire and EMS-related
23 calls as well as law enforcement.

24 MR. THOMPSON: Let's go ahead and mark
25 this as Exhibit D. This is the document just

1 referenced by Chief Saterfield regarding the
2 incidents at Amicks Reservoir.

3 (Whereupon, a two-page document
4 reporting 42 incidents at Amicks Reservoir, was
5 marked as Exhibit D, for purposes of
6 identification.)

7 Q You said there are 42 incidents here?

8 A Yes.

9 Q And that's for, roughly, a four-year period of time?

10 A Correct. All the documents that I'm presenting you
11 were -- the search range was January 1st, 2010 through
12 November the 5th, 2014.

13 Q All right. And then that final document?

14 A The final document is a three-page document listing
15 72 -- I'm sorry, 78 incidents. This would be Amann's
16 Reservoir, which is the northernmost reservoir on the
17 property.

18 Q That's the horseshoe shaped?

19 A That is the horseshoe. Yeah, it is actually --
20 they're both about the same size. There's more land on
21 Amann's than there is Amicks. Amicks is more the
22 reservoir.

23 MR. THOMPSON: All right. Let's mark
24 that as Exhibit E.

25 (Whereupon, a three-page document

1 reporting 78 incidents at Amman's Reservoir, was
2 marked as Exhibit E, for purposes of
3 identification.)

4 Q Looking at these it seems that primarily most of
5 these responses or requests for assistance out there are
6 either EMS and officer wanted, or suspicious vehicle, among
7 other things, but primarily that is what I'm looking at
8 here. Are you aware of any time that there's been a need
9 for more than just either response by Morrow County Sheriff
10 or response by the Galion City Police Department that you
11 have provided mutual aid to each other?

12 A Yeah. There's been a couple incidents. I know
13 there was a car that was found in the reservoir that we did
14 a multiple jurisdiction. We also had an incident of a lady
15 that shot one of my police officers out there, so Morrow
16 County, Crawford County, Crestline, Bucyrus, highway
17 patrol, as you can imagine.

18 MR. EVANS: Everybody.

19 A Yes.

20 Q And then, I guess just one last question, I know
21 that we had discussed over the phone briefly about the
22 cross country meet that occurs there, I believe you said it
23 was September; is that right?

24 A That is correct. Typically it's about the second
25 weekend, could be the third weekend of September, depending

1 upon the date. But it is the second largest cross country
2 meet in the State of Ohio. It occurs on a Saturday and
3 starts at 8:00 in the morning, and they finish running
4 5:30, 6 o'clock at night. We're talking high school
5 through middle school and all divisions, and they break
6 them down by divisions and by gender on the races. It's an
7 awesome event.

8 Q Do you know generally how many people attend that
9 event?

10 A Eight to 10,000 over the day. I say that because
11 they have close to 3,000 runners.

12 Q Do they -- at one time do you know how many --

13 A No.

14 Q -- they?

15 A They time it so that Division I will come in at a
16 certain time and then they'll run the girls at one time and
17 the boys at another time. And they'll run the varsity race
18 versus the JV race. So they stagger the races about every
19 30 minutes given the time. Certainly the middle school
20 kids don't run the full 3.5 miles. They run two and a half
21 or two, so their races are typically a little bit shorter
22 in distance yet longer in time. There are -- also, there's
23 the county race. There's also, I think they typically have
24 the district race here. Because the way the course is set
25 up it's a very fair cross country race, and it's centrally

1 located. So those races are nowhere near the magnitude of
2 the one in September. And the buses and the overflow
3 parking encompasses both parks as well as down County Line
4 Road. Doesn't really go to the -- to the west, so I
5 don't -- I don't see where that would affect anything
6 there. As far as response there, we typically have one of
7 our officers out on the grounds, the county sheriff is
8 doing traffic on 61 and on County Line Road, and the fire
9 department actually has a squad on site in case of injuries
10 or problems with spectators. So we kind of deal with that
11 as a special event.

12 Q And with the entrances for both reservoirs, one to
13 the east and then, of course, as we discussed one up on
14 County Line Road, are there any -- do you have any concerns
15 with the amount of people that, you know, the
16 ingress/egress from those reservoirs would be a problem if
17 this crossing was closed?

18 A No. Nobody goes to the west out of there. I
19 shouldn't say nobody, almost nobody goes to the west out of
20 there. And we actually take the -- the inflow of traffic
21 is off of 61. County Line Road is actually made a one-way
22 street for that day going to the east. So traffic comes in
23 off of 61, out off of County Line Road. So we just kind of
24 make the whole park a circle. Makes it so much easier.

25 MR. THOMPSON: All right. I believe

1 that's all I have.

2 MR. EVANS: Let's go off the record.

3 (Discussion off the record.)

4 MR. THOMPSON: I know you have a chance
5 to review if you would like. You also are able to
6 waive. Of course, I'm not your attorney, so that is
7 completely up to you on what you want to do.

8 THE WITNESS: I'm not sure I understand
9 the question.

10 MR. THOMPSON: I'm sorry. You can
11 indicate on the record that you're okay with
12 waiving, being able to read and review the
13 transcript of this deposition --

14 THE WITNESS: Oh.

15 MR. THOMPSON: -- you have the right to
16 do so and indicate any inaccuracies that may be in
17 the transcript.

18 THE WITNESS: I am good with waiving
19 the reading of the transcript.

20 (Signature waived.)

21 (Deposition concluded at 10:35 a.m.)

22 - - -

23

24

25

1 STATE OF OHIO)
) SS.
2 COUNTY OF HURON)

3 CERTIFICATE OF NOTARY PUBLIC

4 I do hereby certify the witness, whose attached
5 testimony was taken in the above matter, was first duly
6 sworn to tell the truth. The testimony contained herein
7 was reduced to writing in the presence of the witness, by
8 means of stenography; afterwards transcribed; and is a
9 true and complete transcript of the testimony given. I
10 further certify that I am not connected by blood or
11 marriage with any of the parties, their attorneys or
12 agents, and that I am not interested directly, indirectly
13 or financially in the matter of controversy.

14 In witness whereof, I have hereunto set my hand
15 this day, November 10, 2014, at Willard, Ohio, County of
16 Huron, State of Ohio.

17 

18 _____
19 Susan J. Martin
20 Notary Public
21 Huron County, Ohio
22 My Commission expires: 4-1-2017
23
24
25

	301	5:2 6:10	aid	assistance
<u>1</u>	3:18 8:6	8:00	4:23	17:5
	333	18:3	12:5,9	Assisted
1	14:21		17:11	14:2
13:7	15:1,10	<u>A</u>	Airport	assuming
10,000			4:19	3:19 9:3
18:10	<u>4</u>	A-m-i-c-k-s	Amann's	attached
100		15:20	4:17 6:9	4:20
8:24	42	a.m.	7:1,2,8,	attend
10:35	15:20	20:21	11,16 8:3	18:8
20:21	16:4,7	absolutely	14:15	attorney
13		11:6	16:15,21	20:6
13:3	<u>5</u>	12:13	ambulance	aware
19		abutts	13:21	12:2 17:8
12:11	5:30	7:10	Amicks	awesome
1st	18:4	accident	4:17 6:9	18:7
13:1	5th	14:3	7:3,16	
16:11	16:12	accurate	8:4 14:15	<u>B</u>
		5:10,17	15:20,21	
<u>2</u>	<u>6</u>	8:22,24	16:2,4,21	
		9:1,4	Amman's	back
2010	6	11:3	17:1	3:25 7:8
13:2	18:4	activity	amount	11:2
16:11		7:22,23	19:15	12:12
2014	11:4,19	address	answers	basically
16:12	19:8,21,	3:17	4:5	6:10
250	23	14:9,21	appears	basis
6:15		15:1	11:22	12:13
	<u>7</u>	adjoining	approximate	bearings
<u>3</u>	72	4:21	ly	5:16 6:8
	14:19	aerial	area	Biddle
3,000	15:17	5:5	5:8,14	9:6,8,9,
18:11	16:15	affect	7:3,25	23 10:1
3.5	78	14:21	10:6,12	11:5
18:20	16:15	19:5	14:13,21	12:24
30	17:1	agency	15:2	14:19,20,
18:19		15:6	areas	22 15:7,
300	<u>8</u>	ahead	13:23	17
6:15		15:14,24	assist	bit
	8		4:23	9:10 10:4
				18:21

CHIEF BRIAN SATERFIELD
PETITION OF CSX TRANSPORTATION

November 06, 2014
Index: Blooming..department

Blooming 3:10	capacity 12:3	closure 3:9,10 5:2	5:20 6:3 7:15 8:8 9:4,7 11:23 13:18 14:10 15:7,9,13 16:10 17:24	Crawford- morrow 3:12
boundaries 4:15,17	car 17:13	community 10:13		Crestline 17:16
boundary 5:11	case 19:9	complaints 7:22		crimes 7:25
boys 18:17	centrally 18:25	completely 20:7		cross 17:22 18:1,25
break 4:7 18:5	certified 3:4	compost 10:15	country 17:22 18:1,25	crossing 5:2 6:5, 16,20 11:24,25 12:4 19:17
Brian 3:1,16	chance 20:4	composting 10:6,12	county 3:12 4:18,19, 23,24 5:2,11 6:14,19 7:7,17,20 8:2,17 9:16 11:22 12:9,24 13:3,17 14:4,5, 13,14 15:8,11 17:9,16 18:23 19:3,7,8, 14,21,23	CSX 3:8
bridge 6:4 7:7	check 13:23 14:12	computer- aided 12:22		cut 7:3
briefly 17:21	Chief 3:1,14,17 4:10 5:8 13:9 16:1	concerns 19:14		
brought 12:17,18		concluded 20:21		D
Bucyrus 17:16	circle 19:24	considered 9:2		
building 8:5,12	city 4:10,12, 13,15,16 5:11,19 7:15 8:4, 9,13 9:25 10:2,5 17:10	contained 7:1		data 14:16
buses 19:2		contiguous 5:24,25		database 12:23
business 3:17		continuation 13:25	couple 9:15 17:12	date 18:1
C	Claridon 9:14,22	continue 6:18,19 10:5	court 3:24	day 18:10 19:22
CAD 12:25	clear 10:16	continued 14:1	courts 8:1	dead 15:7
call 8:7 13:19,22	close 3:10 6:4 14:23 18:11	continuous 4:22	Crawford 4:23 5:11 8:1,17 12:9 17:16	deal 19:10
called 3:2 9:20	closed 13:8,12 19:17	corner 7:12		department 12:15 13:8,12 17:10
calls 13:3,16 15:3,23		correct		

CHIEF BRIAN SATERFIELD
PETITION OF CSX TRANSPORTATION

November 06, 2014
Index: depending..guess

19:9	divisions	enforcement	feet	18 8:5,22
depending	18:5,6	15:23	6:15	9:1,2,25
17:25	document	enter	felony	10:1,16,
depiction	13:7,11	14:16	7:20	19 12:11
5:10 8:22	14:18,25	entitled	final	13:8,12,
9:1	15:16,19,	13:12	16:13,14	16 15:4
	21,25			17:10
depo	16:3,13,	entrance	find	Galion's
3:19	14,25	11:8,16	10:8	10:6
deposed	documents	entrances	finish	gender
3:4	12:18	11:14,18	3:22,23	18:6
deposition	16:10	19:12	18:3	generally
3:8	drug	EVANS	fire	11:2 18:8
20:13,21	7:22	17:18	7:18	geographica
describe	duly	20:2	12:14,15,	1
12:21	3:3	event	25 13:19	4:14
discussed	dump	18:7,9	15:4,22	girls
7:13	10:14	19:11	19:8	18:16
17:21		examination	firing	give
19:13		3:3,5	6:3,6,10,	4:5
	E		25 7:4	
discussion		Exhibit	flows	Glade
20:3	easier	5:4,6	7:8	9:14,21
dispatch	3:23	8:16 11:2	follow	good
12:23	19:24	13:6,10,	10:4	20:18
13:8,12,	east	13 15:15,	found	grass
21	3:18	18,25	17:13	7:3
dispatched	6:18,23	16:5,24	four-plus	green
8:7	9:13	17:2	13:4	8:20
dispatcher	11:16,18,	exit	four-year	grounds
14:13	24 19:13,	11:9	16:9	19:7
dispatchers	22	expect	full	Grove-new
14:16	EMS	4:6	18:20	3:11
distance	7:18	extend		guess
18:22	13:19,22	5:18,22		4:2 5:10,
	15:4 17:6			16 6:12
distinction	EMS-RELATED	F	G	8:4 9:8
13:18	15:22		Galion	13:5 14:8
district	encompasses	fair	3:18	17:20
18:24	19:3	4:1 18:25	4:10,12,	
Division	ends	familiar	19 5:12,	
18:15	15:7	3:21 5:14	19 7:15,	

H	imagine 17:17	involved 7:21	land 5:24,25 16:20	M
half 10:12,24, 25 18:20	inaccuracie s 20:16	J	landlocked 4:20	made 13:23 14:2 19:21
hand 5:3	incident 12:7 13:8,13 17:14	January 13:1 16:11	largest 18:1	magnitude 19:1
happened 14:1	incidents 7:19 14:19 15:17,20 16:2,4,7, 15 17:1, 12	jogs 9:13	law 15:23	make 3:23 6:8 9:17 19:24
hard 4:16	include 4:15 14:20	jumps 4:22	leaves 10:14	Makes 19:24
Harding 3:18 8:6	included 6:2 14:5	jurisdictio n 4:13,14, 18,22 5:21,22 6:2 8:2, 23 9:5,16 14:7 15:5 17:14	led 13:19	map 5:18,22 8:17,20, 25 11:22 12:10
hereinafter 3:4	includes 14:19	jurisdictio nal 4:16	left 6:23	mark 5:4 13:6, 10 15:15, 24 16:23
high 18:4	indicating 6:9,11 7:5 9:19 10:9	JV 18:18	limits 8:12,13	marked 5:6 8:16, 21 13:13 15:17 16:5 17:2
highway 8:17 17:16	individual 13:1	K	List 13:9,13	matter 3:8
hit 6:19	inflow 19:20	Kent 8:16	listed 14:14	meet 17:22 18:2
Hoffer 9:23	ingress/ egress 19:16	kids 18:20	listing 14:14 16:14	mercy 14:15
horseshoe 16:18,19	injuries 19:9	kind 4:20,22 19:10,23	located 5:19 7:4 19:1	middle 18:5,19
houses 12:7 14:4	injury 14:2	L	locations 12:11	mile 10:12,24, 25 14:23
hundreds 15:2	inside 14:1	lady 17:14	long 4:6	
I			longer 18:22	
identificat ion 5:7 13:14 15:18 16:6 17:3			loud 7:22	
			lower 8:20	

CHIEF BRIAN SATERFIELD
PETITION OF CSX TRANSPORTATION

November 06, 2014
Index: miles..radius

miles 18:20	noddling 4:2	4:11 8:17 18:2	percent 8:24	problems 19:10
minus 11:1	non-injury 14:3	one-page 13:11	period 16:9	proper 4:13 10:2
minutes 18:19	normal 7:21	one-way 19:21	persons 13:23	properties 4:15,21 7:17
misdemeanor 7:25	north 9:8	oral 3:3	petition 3:8,9	property 7:10,16, 19 9:10 15:22 16:17
misdemeanor s 7:21	northernmos t 16:16	orange 8:19,21 9:1	Petitioner 3:2	
Monet 15:11	notificatio n 14:2	organic 10:13	phone 17:21	provided 8:16 17:11
Monnett 14:22	November 16:12	overflow 7:8 19:2	photograph 5:5	proximity 12:23
morning 18:3		owned 4:15	picture 6:22,23	purposes 5:6 13:14 15:18 16:5 17:2
Morrow 3:12 4:18,24 5:2 7:17, 20 17:9, 15	O occur 7:19 occurring 8:1	owns 7:15 P	point 6:6 pointing 6:12 8:19 police 4:10 12:25 13:8,12, 20 17:10, 15	put 14:23
multiple 17:14	occurs 17:22 18:2	park 19:24		Q
municipal 8:12	Office 7:21	parking 19:3	Polk 8:21 15:5,6	question 3:22,25 17:20 20:9
music 7:22	officer 17:6	parks 7:11 14:1 19:3	presenting 16:10	
mutual 4:23 12:5,9 17:11	officer's 8:8 officers 8:9 9:24 17:15 19:7	part 5:21 past 13:4 patrol 7:25 8:9 9:24 10:7 17:17	previously 8:15 primarily 4:13 17:4,7	R
N	official 4:9 12:3	people 18:8 19:15	printed 13:2 problem 19:16	race 18:17,18, 23,24,25 races 18:6,18, 21 19:1 radius 14:24
nature 13:18	Ohio 3:13,18			
night 18:4				

CHIEF BRIAN SATERFIELD
PETITION OF CSX TRANSPORTATION

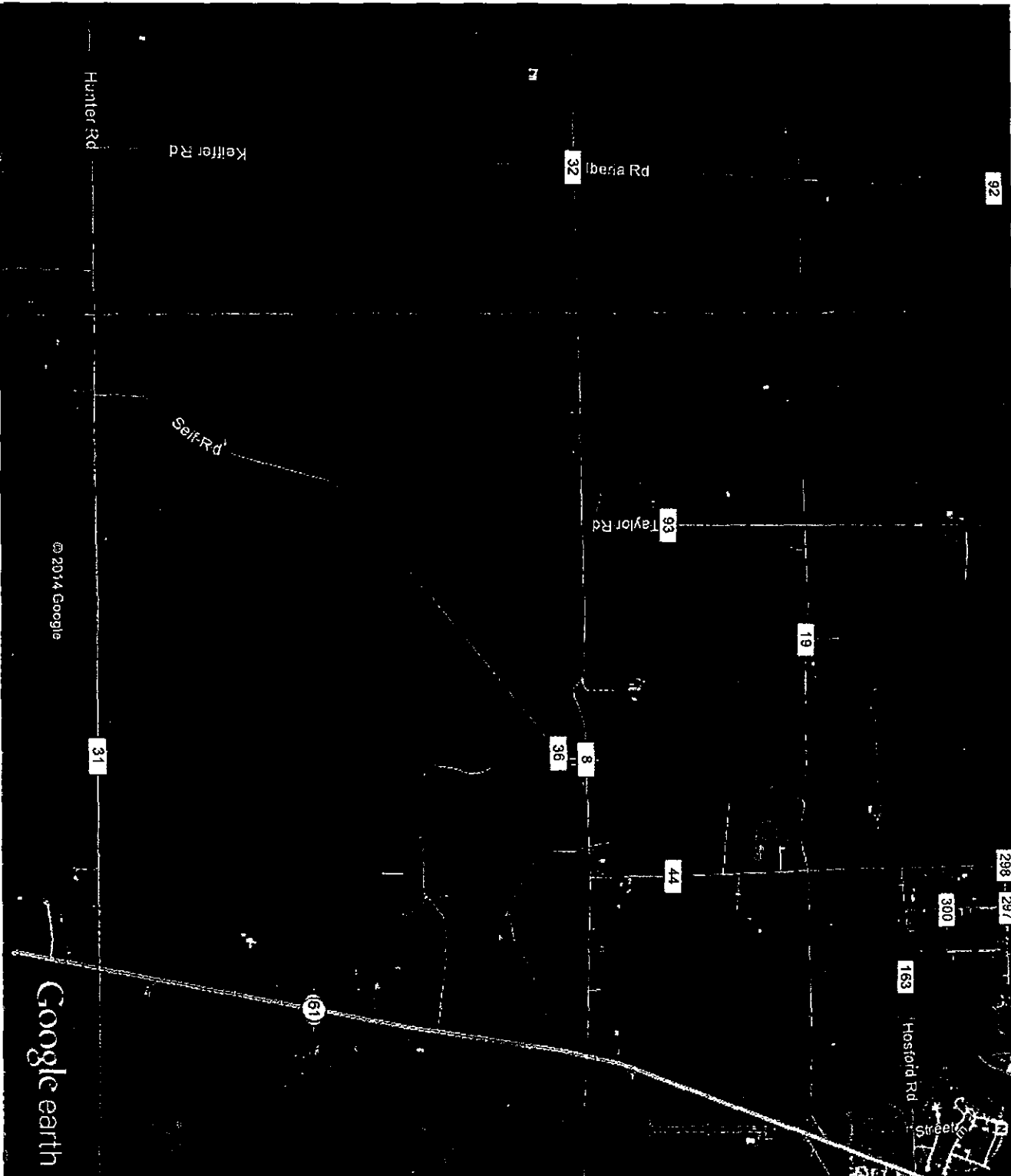
November 06, 2014
Index: railroad..specific

railroad	12:24	5:2,3	satellite	shot
14:24	14:11	6:13,14,	5:8	17:15
	19:12,16	19 7:7		
range		9:6,8,9,	Saterfield	show
6:4,7,10,	residences	11,21,23	3:1,14,16	8:15
25 7:4,10	14:6	10:1,5,8,	5:4,6	shrubs
16:11	respond	11,18,19	13:9 16:1	10:14
read	7:23 11:3	11:22	Saturday	side
3:25	responder	12:12,24	18:2	6:22,23
20:12	7:14	13:3,17	school	11:16,17,
reading	responders	14:4,14,	18:4,5,19	18,21
20:19	7:18	19,20,22	search	signature
real	responding	15:8,11,	12:22	20:20
6:4	8:3,11	12,17	14:5	site
reason	15:6	19:4,8,	16:11	19:9
12:2,5	response	14,21,23	section	sits
record	9:5 11:4	roads	8:19,20,	7:10 9:15
3:15	12:18	10:17	21 15:11	size
20:2,3,11	13:16,21	roughly		16:20
referenced	17:9,10	16:9	Seif	small
16:1	19:6	Route	6:13,14	7:3,11
reporter	responses	11:19	sense	south
3:24	12:25	routine	9:17	5:11 9:9,
reporting	17:5	7:21	September	10,16
15:17	responsibil	12:13	17:23,25	10:1,12,
16:4 17:1	ities	rules	19:2	21,25
reports	7:14	3:21	set	11:4,5
13:3	restate	run	18:24	14:22
requests	3:22,25	18:16,17,	shaped	southern
17:5	results	20	16:18	5:11
reservoir	12:25	runners	share	southernmos
7:1 11:8	review	18:11	7:13	t
14:12	20:5,12	running	sheets	15:21
15:20,21,	Richland	18:3	13:1	speak
22 16:2,	4:19	runs	sheriff	12:14
4,16,22	right-hand	12:23	4:24 12:9	speaking
17:1,13	8:20		14:7 17:9	11:3
reservoirs	river	S	19:7	special
4:17,21	7:9		Sheriff's	19:11
6:1 7:14,	road	S-a-t-e-r-	7:20	specific
16 10:3	3:11,12	f-i-e-l-d	shorter	14:3,21
11:4		3:16	18:21	

CHIEF BRIAN SATERFIELD
PETITION OF CSX TRANSPORTATION

November 06, 2014
Index: spectators..yesterday

spectators 19:10	sworn 3:3	top 5:17	updated 8:25 9:3	ways 11:6 12:12
squad 19:9	T	touch 4:24	v	weekend 17:25
square 8:21	taking 3:7 12:11	Township 15:5,6	varsity 18:17	west 6:19,24 7:9 9:4, 25 10:4, 11,19
squared 7:2	talking 5:1,9,24 6:20 10:16 18:4	tracks 14:24	vehicle 17:6	vehicles 11:17,21 19:4,18, 19
stagger 18:18	Taylor 10:5,8, 11,21 12:12	traffic 3:10 13:24 19:8,20, 22	vehicular 3:10	whatsoever 12:2
standing 6:24	thing 12:6	transcript 20:13,17, 19	venture 15:3	Winchester 3:11 9:9, 11 10:1, 5,11,17, 18,19 12:11 14:22 15:11
starting 8:4,5	things 4:24 17:7	Transportat ion 3:9	verbal 4:4,5	
state 3:14 18:2	THOMPSON 3:6,7 13:5 15:14,24 16:23 19:25 20:4,10, 15	trees 10:13	versus 18:18	
station 8:8	three-page 14:18,25 15:16 16:14,25	turns 7:19	view 5:8	
stop 13:24	time 16:9 17:8 18:12,15, 16,17,19, 22	two-page 15:19 16:3	w	y
straight 5:16	title 4:9	typically 10:7 17:24 18:21,23 19:6	waive 20:6	years 13:4
street 19:22	today 12:17	U	waived 20:20	yesterday 13:2
stuff 10:14 15:2		U-shaped 7:2	waiving 20:12,18	
subdivision 9:15,20		underneath 6:10	wanted 17:6	
subject 11:25		understand 3:24 20:8	waste 10:13	
Subpoena 12:19			waters 7:8	
suspicious 7:22 13:22 17:6			waterway 7:2,3	



GALION POLICE DEPARTMENT

DISPATCH CLOSED INCIDENT LIST

Printed On: 11/06/2014 9:26 AM

Date Range From: 76340 Through: 78109

C	Incident No.	Date	Time	Nature	Common Name	Address
<input type="checkbox"/>	14-00006321	07/04/2014	16:32:13	Suspicious Person		COUNTY LINE RD GALION
<input type="checkbox"/>	13-00011007	11/13/2013	20:02:50	Suspicious Vehicle		COUNTY LINE RD GALION
<input type="checkbox"/>	13-00008824	09/07/2013	05:29:27	Check Area		6824 COUNTY LINE RD GALION
<input type="checkbox"/>	12-00003094	04/09/2012	07:35:45	Stopping Vehicle		COUNTY LINE RD GALION
<input type="checkbox"/>	12-00001890	03/02/2012	22:46:05	Assist Other Department		6288 COUNTY LINE RD GALION
<input type="checkbox"/>	11-00010028	10/09/2011	13:14:12	Assist Other Department		6869 COUNTY LINE RD
<input type="checkbox"/>	11-00009816	10/03/2011	17:20:46	Officer Wanted		6979 COUNTY LINE RD
<input type="checkbox"/>	11-00008266	08/21/2011	09:39:57	Officer Wanted		6248 COUNTY LINE RD GALION
<input type="checkbox"/>	11-00004401	05/13/2011	10:05:47	EMS - Fall		6860 COUNTY LINE RD GALION
<input type="checkbox"/>	11-00003499	04/16/2011	17:59:56	Dispatch Ambulance		COUNTY LINE RD RICHLAND COUNTY
<input type="checkbox"/>	10-00009367	10/04/2010	16:35:33	Notification	MIKES AUTO TRANSPORT AND	DEB COUNTRY RD CRESTLINE
<input type="checkbox"/>	10-00005013	06/15/2010	07:31:35	Stopping Vehicle		COUNTY LINE RD GALION
<input type="checkbox"/>	10-00002353	03/25/2010	21:22:26	Accident - Non Injury		COUNTY LINE RD GALION

Total calls: 13





GALION POLICE DEPARTMENT

DISPATCH CLOSED INCIDENT LIST

Printed On: 11/06/2014 9:27 AM

Date Range From: 76340 Through: 78109

C	Incident No.	Date	Time	Nature	Common Name	Address
<input type="checkbox"/>	14-00010677	11/01/2014	04:10:42	Case Follow-Up		517 BIDDLE RD POLK TWP
<input type="checkbox"/>	14-00010433	10/24/2014	12:06:46	EMS - MVA / Accident		BIDDLE RD POLK TWP
<input type="checkbox"/>	14-00009600	10/01/2014	10:49:00	EMS - Unknown Medical		1230 BIDDLE RD POLK TWP
<input type="checkbox"/>	14-00007694	08/12/2014	15:40:11	EMS - Unresponsive Person		453 BIDDLE RD POLK TWP
<input type="checkbox"/>	14-00006170	06/30/2014	10:26:51	EMS - Fall		1271 BIDDLE RD POLK TWP
<input type="checkbox"/>	14-00005865	06/22/2014	03:39:17	EMS - Abdominal Pain		553 BIDDLE RD POLK TWP
<input type="checkbox"/>	14-00005657	06/16/2014	19:12:41	EMS - Fall		1055 BIDDLE RD POLK TWP
<input type="checkbox"/>	14-00005632	06/16/2014	02:30:41	Officer Wanted		1101 BIDDLE RD POLK TWP
<input type="checkbox"/>	14-00005565	06/14/2014	11:36:40	EMS - Lift Assist		1055 BIDDLE RD POLK TWP
<input type="checkbox"/>	14-00005464	06/11/2014	23:35:47	EMS - Chest Pain		960 BIDDLE RD POLK TWP
<input type="checkbox"/>	14-00005259	06/06/2014	14:07:22	EMS - Lift Assist		1055 BIDDLE RD POLK TWP
<input type="checkbox"/>	14-00005247	06/06/2014	06:28:19	EMS - General Weakness/ Sicknss		1055 BIDDLE RD POLK TWP
<input type="checkbox"/>	14-00005224	06/05/2014	18:42:41	EMS - Fall		1055 BIDDLE RD POLK TWP
<input type="checkbox"/>	14-00004687	05/22/2014	14:23:34	Assist Other Department		217 BIDDLE RD POLK TWP
<input type="checkbox"/>	14-00004215	05/09/2014	08:56:02	Assist Other Department		BIDDLE RD POLK TWP
<input type="checkbox"/>	14-00002909	04/02/2014	21:28:04	EMS - Fall		1055 BIDDLE RD POLK TWP
<input type="checkbox"/>	14-00002105	03/12/2014	10:40:21	EMS - MVA / Accident		BIDDLE RD POLK TWP
<input type="checkbox"/>	14-00000375	01/12/2014	08:40:40	EMS - Fall		823 BIDDLE RD POLK TWP
<input type="checkbox"/>	14-00000054	01/03/2014	04:46:57	EMS - General Weakness/ Sicknss		1055 BIDDLE RD POLK TWP
<input type="checkbox"/>	13-00011847	12/12/2013	13:48:28	Officer Wanted		217 BIDDLE RD POLK TWP
<input type="checkbox"/>	13-00010584	11/01/2013	16:38:11	Officer Wanted		1055 BIDDLE RD POLK TWP
<input type="checkbox"/>	13-00010064	10/14/2013	08:47:16	EMS - Fall		517 BIDDLE RD POLK TWP
<input type="checkbox"/>	13-00009406	09/25/2013	03:42:06	EMS - Unknown Medical		1055 BIDDLE RD POLK TWP
<input type="checkbox"/>	13-00008384	08/25/2013	02:01:50	Suspicious Person		BIDDLE RD POLK TWP
<input type="checkbox"/>	13-00007788	08/08/2013	17:21:52	Alarm Drop		1372 BIDDLE RD POLK TWP
<input type="checkbox"/>	13-00007401	07/28/2013	02:12:07	EMS - Difficulty Breathing		871 BIDDLE RD POLK TWP
<input type="checkbox"/>	13-00006975	07/16/2013	15:11:27	Fire Sturcture Other		1313 BIDDLE RD POLK TWP
<input type="checkbox"/>	13-00005931	06/19/2013	13:08:31	Officer Wanted		2001 BIDDLE RD JEFFERSON TWP
<input type="checkbox"/>	13-00004301	05/08/2013	05:04:33	EMS - Fall		517 BIDDLE RD POLK TWP
<input type="checkbox"/>	13-00003889	04/27/2013	22:57:28	Assist Other Department		507 BIDDLE RD POLK TWP
<input type="checkbox"/>	13-00000951	01/30/2013	10:25:48	EMS - Difficulty Breathing		871 BIDDLE RD POLK TWP

GALION POLICE DEPARTMENT

DISPATCH CLOSED INCIDENT LIST

Printed On: 11/06/2014 9:27 AM

Date Range From: 76340 Through: 78109

C	Incident No.	Date	Time	Nature	Common Name	Address
<input type="checkbox"/>	13-00000589	01/18/2013	09:45:58	EMS - Fall		1055 BIDDLE RD POLK TWP
<input type="checkbox"/>	13-00000455	01/13/2013	19:28:11	EMS - Unknown Medical		1230 BIDDLE RD POLK TWP
<input type="checkbox"/>	12-00011209	12/03/2012	17:40:20	Officer Wanted		1055 BIDDLE RD POLK TWP
<input type="checkbox"/>	12-00010503	11/09/2012	04:49:30	EMS - Fall		1055 BIDDLE RD POLK TWP
<input type="checkbox"/>	12-00009961	10/22/2012	12:20:49	EMS - MVA / Accident		BIDDLE RD POLK TWP
<input type="checkbox"/>	12-00009848	10/19/2012	06:48:55	EMS - MVA / Accident		BIDDLE RD JEFFERSON TWP
<input type="checkbox"/>	12-00007578	08/14/2012	08:23:12	EMS - MVA / Accident		525 BIDDLE RD POLK TWP
<input type="checkbox"/>	12-00007402	08/08/2012	17:42:26	EMS - Fall		1055 BIDDLE RD POLK TWP
<input type="checkbox"/>	12-00005004	06/03/2012	13:17:19	Duplicate Call		517 BIDDLE RD POLK TWP
<input type="checkbox"/>	12-00004169	05/09/2012	15:20:29	Fraud		2063 BIDDLE RD JEFFERSON TWP
<input type="checkbox"/>	12-00003615	04/23/2012	20:03:20	EMS - Fall		517 BIDDLE RD POLK TWP
<input type="checkbox"/>	12-00002281	03/15/2012	16:16:28	Accident - Non Injury		626 BIDDLE RD POLK TWP
<input type="checkbox"/>	12-00001320	02/14/2012	18:37:48	Fire Structure Residential		453 BIDDLE RD POLK TWP
<input type="checkbox"/>	12-00000441	01/16/2012	15:44:47	EMS - Other Nature		926 BIDDLE RD POLK TWP
<input type="checkbox"/>	12-00000066	01/03/2012	22:03:03	EMS - Stroke		1055 BIDDLE RD POLK TWP
<input type="checkbox"/>	12-00000008	01/01/2012	02:40:42	EMS - Unresponsive Person		453 BIDDLE RD POLK TWP
<input type="checkbox"/>	11-00011894	12/04/2011	13:05:58	EMS - Stroke		517 BIDDLE RD POLK TWP
<input type="checkbox"/>	11-00011730	11/29/2011	03:22:03	EMS - Other Nature		1372 BIDDLE RD POLK TWP
<input type="checkbox"/>	11-00011410	11/19/2011	11:04:34	Assist Other Department		453 BIDDLE RD POLK TWP
<input type="checkbox"/>	11-00011173	11/10/2011	18:10:35	EMS - Unknown Medical		967 BIDDLE RD POLK TWP
<input type="checkbox"/>	11-00009397	09/22/2011	00:22:12	EMS - Fall		1055 BIDDLE RD POLK TWP
<input type="checkbox"/>	11-00008277	08/21/2011	16:48:04	EMS - Other Nature		543 BIDDLE RD POLK TWP
<input type="checkbox"/>	11-00008158	08/18/2011	19:39:04	Fire Other / Unknown		626 BIDDLE RD POLK TWP
<input type="checkbox"/>	11-00003220	04/09/2011	08:02:02	Ems Assist		453 BIDDLE RD POLK TWP
<input type="checkbox"/>	11-00002826	03/27/2011	17:20:13	Dispatch Ambulance		1313 BIDDLE RD POLK TWP
<input type="checkbox"/>	11-00002295	03/11/2011	15:03:09	Ems Assist		517 BIDDLE RD POLK TWP
<input type="checkbox"/>	11-00002131	03/05/2011	03:05:31	Suspicious Person		BIDDLE RD POLK TWP
<input type="checkbox"/>	11-00001061	02/02/2011	11:09:36	Ems Assist		1230 BIDDLE RD POLK TWP
<input type="checkbox"/>	10-00011619	12/18/2010	09:51:08	Dispatch Ambulance		577 BIDDLE RD POLK TWP
<input type="checkbox"/>	10-00010314	11/02/2010	23:22:51	Ems Assist		960 BIDDLE RD POLK TWP
<input type="checkbox"/>	10-00009856	10/19/2010	20:46:01	Ems Assist		1388 BIDDLE RD POLK TWP

GALION POLICE DEPARTMENT


DISPATCH CLOSED INCIDENT LIST

Printed On: 11/06/2014 9:27 AM

Date Range From: 76340 Through: 78109

C	Incident No.	Date	Time	Nature	Common Name	Address
<input type="checkbox"/>	10-00006108	07/12/2010	19:28:46	Assist Other Department		849 BIDDLE RD POLK TWP
<input type="checkbox"/>	10-00005832	07/06/2010	01:37:06	Assist Other Department		BIDDLE RD GALION CITY
<input type="checkbox"/>	10-00005570	06/29/2010	07:20:52	Ems Assist		1055 BIDDLE RD POLK TWP
<input type="checkbox"/>	10-00005371	06/23/2010	16:23:49	Fire Dispatch		981 BIDDLE RD POLK TWP
<input type="checkbox"/>	10-00005243	06/20/2010	12:40:42	Fire CO Alarm		1372 BIDDLE RD POLK TWP
<input type="checkbox"/>	10-00004926	06/12/2010	09:02:03			981 BIDDLE RD POLK TWP
<input type="checkbox"/>	10-00003242	04/22/2010	09:51:38	Ems Assist		1221 BIDDLE RD POLK TWP
<input type="checkbox"/>	10-00002458	03/29/2010	11:06:19	Ems Assist		976 BIDDLE RD POLK TWP
<input type="checkbox"/>	10-00002380	03/26/2010	18:42:11	Ems Assist		976 BIDDLE RD POLK TWP
<input type="checkbox"/>	10-00000966	02/05/2010	20:53:41	Dispatch Ambulance		976 BIDDLE RD POLK TWP

Total calls: 72



GALION POLICE DEPARTMENT

DISPATCH CLOSED INCIDENT LIST

Printed On: 11/06/2014 9:22 AM

Date Range From: 76340 Through: 78109

C	Incident No.	Date	Time	Nature	Common Name	Address
<input type="checkbox"/>	14-00009988	10/11/2014	20:00:10	Dog - Vicious	AMICKS Reservoir	
<input type="checkbox"/>	14-00009622	10/01/2014	21:17:04	Officer Wanted	AMICKS Reservoir	GALION
<input type="checkbox"/>	14-00008595	09/04/2014	18:47:53	Officer Wanted	AMICKS Reservoir	
<input type="checkbox"/>	14-00007377	08/03/2014	15:01:21	Officer Wanted	AMICKS Reservoir	
<input type="checkbox"/>	14-00007339	08/02/2014	17:50:38	Fight	AMICKS Reservoir	
<input type="checkbox"/>	14-00007227	07/30/2014	17:06:47	Accident - Non Injury	AMICKS Reservoir	GALION
<input type="checkbox"/>	14-00006120	06/29/2014	00:47:50	Suspicious Vehicle	AMICKS Reservoir	
<input type="checkbox"/>	14-00004848	05/26/2014	16:55:11	Officer Wanted	AMICKS Reservoir	GALION
<input type="checkbox"/>	14-00002083	03/11/2014	18:46:52	Officer Wanted	AMICKS Reservoir	GALION
<input type="checkbox"/>	13-00012420	12/30/2013	12:13:43	Officer Wanted	AMICKS Reservoir	
<input type="checkbox"/>	13-00011005	11/13/2013	19:42:03	Drug Investigation	AMICKS Reservoir	GALION
<input type="checkbox"/>	13-00010784	11/06/2013	18:53:31	Officer Wanted	AMICKS Reservoir	GALION
<input type="checkbox"/>	13-00008568	08/30/2013	18:44:04	Officer Wanted	AMICKS Reservoir	
<input type="checkbox"/>	13-00007989	08/14/2013	13:57:57	EMS - MVA / Accident	AMICKS Reservoir	
<input type="checkbox"/>	13-00005655	06/11/2013	19:51:39	Officer Wanted	AMICKS Reservoir	GALION
<input type="checkbox"/>	13-00004083	05/02/2013	18:03:57	Officer Wanted	AMICKS Reservoir	GALION
<input type="checkbox"/>	13-00003985	04/30/2013	19:26:50	Found Property	AMICKS Reservoir	GALION
<input type="checkbox"/>	12-00009938	10/21/2012	12:03:00	Fight	AMICKS Reservoir	
<input type="checkbox"/>	12-00007710	08/17/2012	18:27:57	Check Area	AMICKS Reservoir	CRAWFORD MORROW LINE RD GALION
<input type="checkbox"/>	12-00005999	06/30/2012	15:49:48	Officer Wanted	AMICKS Reservoir	
<input type="checkbox"/>	12-00005309	06/12/2012	18:33:43	Drug Investigation	AMICKS Reservoir	GALION
<input type="checkbox"/>	12-00004548	05/20/2012	20:13:44	Stolen Vehicle	AMICKS Reservoir	ST RT 309 GALION
<input type="checkbox"/>	11-00010799	10/31/2011	19:37:10	Officer Wanted	AMICKS Reservoir	ST RT 309 GALION
<input type="checkbox"/>	11-00009778	10/02/2011	01:53:54	Suspicious Vehicle	AMICKS Reservoir	
<input type="checkbox"/>	11-00008016	08/14/2011	16:13:29	Found Property	AMICKS Reservoir	GALION
<input type="checkbox"/>	11-00007165	07/23/2011	22:31:49	Suspicious Vehicle	AMICKS Reservoir	
<input type="checkbox"/>	11-00007049	07/21/2011	03:12:18	Suspicious Vehicle	AMICKS Reservoir	ST RT 309 GALION
<input type="checkbox"/>	11-00007043	07/20/2011	22:28:00	Suspicious Person	AMICKS Reservoir	GALION
<input type="checkbox"/>	11-00005959	06/23/2011	23:58:34	Suspicious Vehicle	AMICKS Reservoir	
<input type="checkbox"/>	11-00005649	06/15/2011	22:49:25	Suspicious Person	AMICKS Reservoir	
<input type="checkbox"/>	11-00004899	05/27/2011	18:50:48	Officer Wanted	AMICKS Reservoir	GALION

GALION POLICE DEPARTMENT


DISPATCH CLOSED INCIDENT LIST

Printed On: 11/06/2014 9:22 AM

Date Range From: 76340 Through: 78109

C	Incident No.	Date	Time	Nature	Common Name	Address
<input type="checkbox"/>	11-00004758	05/23/2011	13:59:48	Officer Wanted	AMICKS Reservoir	ST RT 309
<input type="checkbox"/>	11-00004718	05/22/2011	12:38:08	Officer Wanted	AMICKS Reservoir	
<input type="checkbox"/>	11-00004553	05/17/2011	12:08:17	Officer Wanted	AMICKS Reservoir	
<input type="checkbox"/>	11-00001568	02/16/2011	18:24:00	Officer Wanted	AMICKS Reservoir	GALION
<input type="checkbox"/>	10-00009937	10/22/2010	15:21:00	Officer Wanted	AMICKS Reservoir	
<input type="checkbox"/>	10-00006832	07/31/2010	17:41:09	Theft	AMICKS Reservoir	
<input type="checkbox"/>	10-00004627	06/04/2010	17:47:35	Assist Other Department	AMICKS Reservoir	STATE ROUTE 309 POLK TWP
<input type="checkbox"/>	10-00003324	04/24/2010	14:38:25	Officer Wanted	AMICKS Reservoir	
<input type="checkbox"/>	10-00003166	04/19/2010	23:14:45	Stopping Vehicle	AMICKS Reservoir	
<input type="checkbox"/>	10-00002899	04/10/2010	13:42:04	Officer Wanted	AMICKS Reservoir	
<input type="checkbox"/>	10-00002594	04/02/2010	00:58:12	Suspicious Person	AMICKS Reservoir	

Total calls: 42



GALION POLICE DEPARTMENT

DISPATCH CLOSED INCIDENT LIST

Printed On: 11/06/2014 9:22 AM

Date Range From: 76340 Through: 78109

C	Incident No.	Date	Time	Nature	Common Name	Address
<input type="checkbox"/>	14-00010501	10/26/2014	09:20:00	Suspicious Vehicle	AMANNS RESVOIR	CRAWFORD MORROW COUNTY LINE RD
<input type="checkbox"/>	14-00010136	10/15/2014	19:21:57	Officer Wanted	AMANNS RESVOIR	CRAWFORD MORROW COUNTY LINE RD
<input type="checkbox"/>	14-00009846	10/07/2014	13:45:13	Officer Wanted	AMANNS RESVOIR	CRAWFORD MORROW COUNTY LINE RD
<input type="checkbox"/>	14-00009499	09/28/2014	01:54:31	Suspicious Vehicle	AMANNS RESVOIR	CRAWFORD MORROW COUNTY LINE RD
<input type="checkbox"/>	14-00009090	09/17/2014	22:26:30	Suspicious Vehicle	AMANNS RESVOIR	CRAWFORD MORROW COUNTY LINE RD
<input type="checkbox"/>	14-00008925	09/13/2014	07:24:40	Officer Wanted	AMANNS RESVOIR	CRAWFORD MORROW COUNTY LINE RD
<input type="checkbox"/>	14-00008742	09/08/2014	17:26:19	Suspicious Vehicle	AMANNS RESVOIR	CRAWFORD MORROW COUNTY LINE RD
<input type="checkbox"/>	14-00008004	08/20/2014	16:21:19	Vandalism	AMANNS RESVOIR	CRAWFORD MORROW COUNTY LINE RD
<input type="checkbox"/>	14-00006010	06/26/2014	09:52:00	Officer Wanted	AMANNS RESVOIR	CRAWFORD MORROW COUNTY LINE RD
<input type="checkbox"/>	14-00003751	04/27/2014	00:20:12	Suspicious Vehicle	AMANNS RESVOIR	CRAWFORD MORROW COUNTY LINE RD
<input type="checkbox"/>	14-00003507	04/19/2014	19:04:29	Officer Wanted	AMANNS RESVOIR	CRAWFORD MORROW COUNTY LINE RD
<input type="checkbox"/>	14-00003358	04/15/2014	23:19:25	Suspicious Vehicle	AMANNS RESVOIR	CRAWFORD MORROW COUNTY LINE RD GALION
<input type="checkbox"/>	14-00003279	04/13/2014	16:26:57	Officer Wanted	AMANNS RESVOIR	CRAWFORD MORROW COUNTY LINE RD
<input type="checkbox"/>	14-00002321	03/18/2014	10:20:59	Drug Investigation	AMANNS RESVOIR	CRAWFORD MORROW COUNTY LINE RD
<input type="checkbox"/>	14-00002186	03/14/2014	23:25:31	Stopping Vehicle	AMANNS RESVOIR	CRAWFORD MORROW COUNTY LINE RD
<input type="checkbox"/>	14-00001424	02/15/2014	22:37:18	Suspicious Vehicle	AMANNS RESVOIR	CRAWFORD MORROW COUNTY LINE RD
<input type="checkbox"/>	14-00000478	01/15/2014	14:48:00	Suspicious Vehicle	AMANNS RESVOIR	CRAWFORD MORROW COUNTY LINE RD
<input type="checkbox"/>	14-00000474	01/15/2014	13:48:26	Found Drugs/Paraphernalia	AMANNS RESVOIR	CRAWFORD MORROW COUNTY LINE RD
<input type="checkbox"/>	13-00011387	11/25/2013	11:55:53	Officer Wanted	AMANNS RESVOIR	CRAWFORD MORROW COUNTY LINE RD
<input type="checkbox"/>	13-00011197	11/19/2013	06:54:29	Assist Other Department	AMANNS RESVOIR	CRAWFORD MORROW COUNTY LINE RD
<input type="checkbox"/>	13-00010104	10/15/2013	12:20:24	Assault	AMANNS RESVOIR	CRAWFORD MORROW COUNTY LINE RD
<input type="checkbox"/>	13-00009612	09/30/2013	14:02:58	Assist Dog Warden	AMANNS RESVOIR	CRAWFORD MORROW COUNTY LINE RD
<input type="checkbox"/>	13-00009072	09/14/2013	16:54:59	EMS - Transport	AMANNS RESVOIR	CRAWFORD MORROW COUNTY LINE RD
<input type="checkbox"/>	13-00009067	09/14/2013	14:15:19	EMS - Difficulty Breathing	AMANNS RESVOIR	CRAWFORD MORROW COUNTY LINE RD
<input type="checkbox"/>	13-00009058	09/14/2013	09:15:07	Vehicle Lockout	AMANNS RESVOIR	CRAWFORD MORROW COUNTY LINE RD
<input type="checkbox"/>	13-00007558	08/01/2013	02:51:08	Suspicious Vehicle	AMANNS RESVOIR	CRAWFORD MORROW COUNTY LINE RD
<input type="checkbox"/>	13-00007475	07/29/2013	19:20:35	Officer Wanted	AMANNS RESVOIR	CRAWFORD MORROW COUNTY LINE RD
<input type="checkbox"/>	13-00007326	07/26/2013	10:07:50	Officer Wanted	AMANNS RESVOIR	CRAWFORD MORROW COUNTY LINE RD
<input type="checkbox"/>	13-00006458	07/02/2013	13:30:17	Officer Wanted	AMANNS RESVOIR	CRAWFORD MORROW COUNTY LINE RD
<input type="checkbox"/>	13-00006430	07/01/2013	21:05:47	Officer Wanted	AMANNS RESVOIR	CRAWFORD MORROW COUNTY LINE RD GALION
<input type="checkbox"/>	13-00006324	06/29/2013	08:58:22	Officer Wanted	AMANNS RESVOIR	CRAWFORD MORROW COUNTY LINE RD

GALION POLICE DEPARTMENT

DISPATCH CLOSED INCIDENT LIST

Printed On: 11/06/2014 9:22 AM

Date Range From: 76340 Through: 78109

C	Incident No.	Date	Time	Nature	Common Name	Address
<input type="checkbox"/>	13-00004421	05/10/2013	22:20:06	Suspicious Vehicle	AMANNS RESVOIR	CRAWFORD MORROW COUNTY LINE RD
<input type="checkbox"/>	13-00003849	04/26/2013	23:08:24	Drug Investigation	AMANNS RESVOIR	CRAWFORD MORROW COUNTY LINE RD GALION
<input type="checkbox"/>	13-00002185	03/08/2013	23:58:33	Accident - Non Injury	AMANNS RESVOIR	CRAWFORD MORROW COUNTY LINE RD
<input type="checkbox"/>	12-00011341	12/07/2012	21:10:49	Suspicious Vehicle	AMANNS RESVOIR	CRAWFORD MORROW COUNTY LINE RD
<input type="checkbox"/>	12-00010594	11/11/2012	17:55:29	Suspicious Vehicle	AMANNS RESVOIR	CRAWFORD MORROW COUNTY LINE RD
<input type="checkbox"/>	12-00010593	11/11/2012	17:33:30	Fight	AMANNS RESVOIR	CRAWFORD MORROW COUNTY LINE RD
<input type="checkbox"/>	12-00009896	10/20/2012	14:58:15	EMS - Unresponsive Person	AMANNS RESVOIR	CRAWFORD MORROW COUNTY LINE RD GALION
<input type="checkbox"/>	12-00008767	09/15/2012	14:15:18	EMS - Unknown Medical	AMANNS RESVOIR	CRAWFORD MORROW COUNTY LINE RD
<input type="checkbox"/>	12-00007764	08/19/2012	03:06:48	Suspicious Vehicle	AMANNS RESVOIR	CRAWFORD MORROW COUNTY LINE RD
<input type="checkbox"/>	12-00007200	08/02/2012	12:58:59	EMS - MVA / Accident	AMANNS Reservoir	ST RT 309 GALION
<input type="checkbox"/>	12-00007141	07/31/2012	18:50:50	Fight	AMANNS Reservoir	STATE ROUTE 309 GALION
<input type="checkbox"/>	12-00006823	07/22/2012	01:40:11	Suspicious Vehicle	AMANNS Reservoir	
<input type="checkbox"/>	12-00006424	07/11/2012	20:34:50	Vandalism	AMANNS Reservoir	
<input type="checkbox"/>	12-00005410	06/16/2012	00:41:15	Officer Wanted	AMANNS Reservoir	
<input type="checkbox"/>	12-00005146	06/07/2012	23:13:32	Suspicious Vehicle	AMANNS Reservoir	GALION
<input type="checkbox"/>	12-00004817	05/28/2012	18:35:50	Shots Fired	AMANNS Reservoir	GALION
<input type="checkbox"/>	12-00004611	05/22/2012	21:40:58	Shots Fired	AMANNS Reservoir	GALION
<input type="checkbox"/>	12-00004602	05/22/2012	17:22:44	Suspicious Person	AMANNS Reservoir	GALION
<input type="checkbox"/>	12-00004162	05/09/2012	11:03:15	Officer Wanted	AMANNS Reservoir	
<input type="checkbox"/>	12-00004148	05/08/2012	22:46:41	911 Hangup	AMANNS Reservoir	GALION
<input type="checkbox"/>	12-00004042	05/05/2012	18:32:42	Officer Wanted	AMANNS Reservoir	GALION
<input type="checkbox"/>	12-00002653	03/26/2012	17:17:00	Found Property	AMANNS Reservoir	GALION
<input type="checkbox"/>	11-00011155	11/10/2011	01:13:45	Assist Other Department	AMANNS Reservoir	GALION
<input type="checkbox"/>	11-00009421	09/22/2011	17:28:51	Fire Spill/Leak	AMANNS Reservoir	GALION
<input type="checkbox"/>	11-00008601	08/29/2011	19:34:43	Suspicious Vehicle	AMANNS Reservoir	
<input type="checkbox"/>	11-00008351	08/23/2011	19:20:24	Officer Wanted	AMANNS Reservoir	GALION
<input type="checkbox"/>	11-00007166	07/23/2011	22:47:32	Suspicious Vehicle	AMANNS Reservoir	
<input type="checkbox"/>	11-00006838	07/14/2011	20:57:34	Suspicious Person	AMANNS Reservoir	GALION
<input type="checkbox"/>	11-00004980	05/29/2011	20:00:13	Fire Other / Unknown	AMANNS Reservoir	
<input type="checkbox"/>	11-00004979	05/29/2011	19:56:21	Suspicious Person	AMANNS Reservoir	
<input type="checkbox"/>	11-00003572	04/18/2011	20:30:33	Suspicious Vehicle	AMANNS Reservoir	GALION

GALION POLICE DEPARTMENT

DISPATCH CLOSED INCIDENT LIST

Printed On: 11/06/2014 9:22 AM

Date Range From: 76340 Through: 78109

C	Incident No.	Date	Time	Nature	Common Name	Address
<input type="checkbox"/>	11-00003122	04/06/2011	21:24:16	Suspicious Vehicle	AMANNS Reservoir	STATE ROUTE 309 POLK TWP
<input type="checkbox"/>	11-00001181	02/05/2011	21:39:39	Suspicious Vehicle	AMANNS Reservoir	
<input type="checkbox"/>	11-00000549	01/17/2011	23:58:24	Suicide	AMANNS Reservoir	GALION
<input type="checkbox"/>	10-00011354	12/07/2010	17:41:27	Suspicious Vehicle	AMANNS Reservoir	GALION
<input type="checkbox"/>	10-00011013	11/24/2010	18:26:41	Suspicious Vehicle	AMANNS Reservoir	ST RT 309 GALION
<input type="checkbox"/>	10-00010990	11/23/2010	23:32:52	Officer Wanted	AMANNS Reservoir	GALION
<input type="checkbox"/>	10-00008900	09/22/2010	21:42:09	Suspicious Vehicle	AMANNS Reservoir	GALION
<input type="checkbox"/>	10-00008831	09/20/2010	16:08:01	Fire Smoke Smell	AMANNS Reservoir	GALION
<input type="checkbox"/>	10-00008559	09/12/2010	19:07:56	Officer Wanted	AMANNS Reservoir	
<input type="checkbox"/>	10-00007893	08/28/2010	02:02:37	Officer Wanted	AMANNS Reservoir	
<input type="checkbox"/>	10-00007025	08/05/2010	20:09:30	Drunk Driver	AMANNS Reservoir	GALION
<input type="checkbox"/>	10-00005786	07/04/2010	21:59:49	Fire Spill/Leak	AMANNS Reservoir	
<input type="checkbox"/>	10-00005130	06/17/2010	23:09:00	Suspicious Vehicle	AMANNS Reservoir	GALION
<input type="checkbox"/>	10-00005129	06/17/2010	23:00:17	Suspicious Vehicle	AMANNS Reservoir	GALION
<input type="checkbox"/>	10-00004470	05/30/2010	19:32:30	Officer Wanted	AMANNS Reservoir	
<input type="checkbox"/>	10-00004354	05/27/2010	02:43:20	Suspicious Vehicle	AMANNS Reservoir	

Total calls: 78