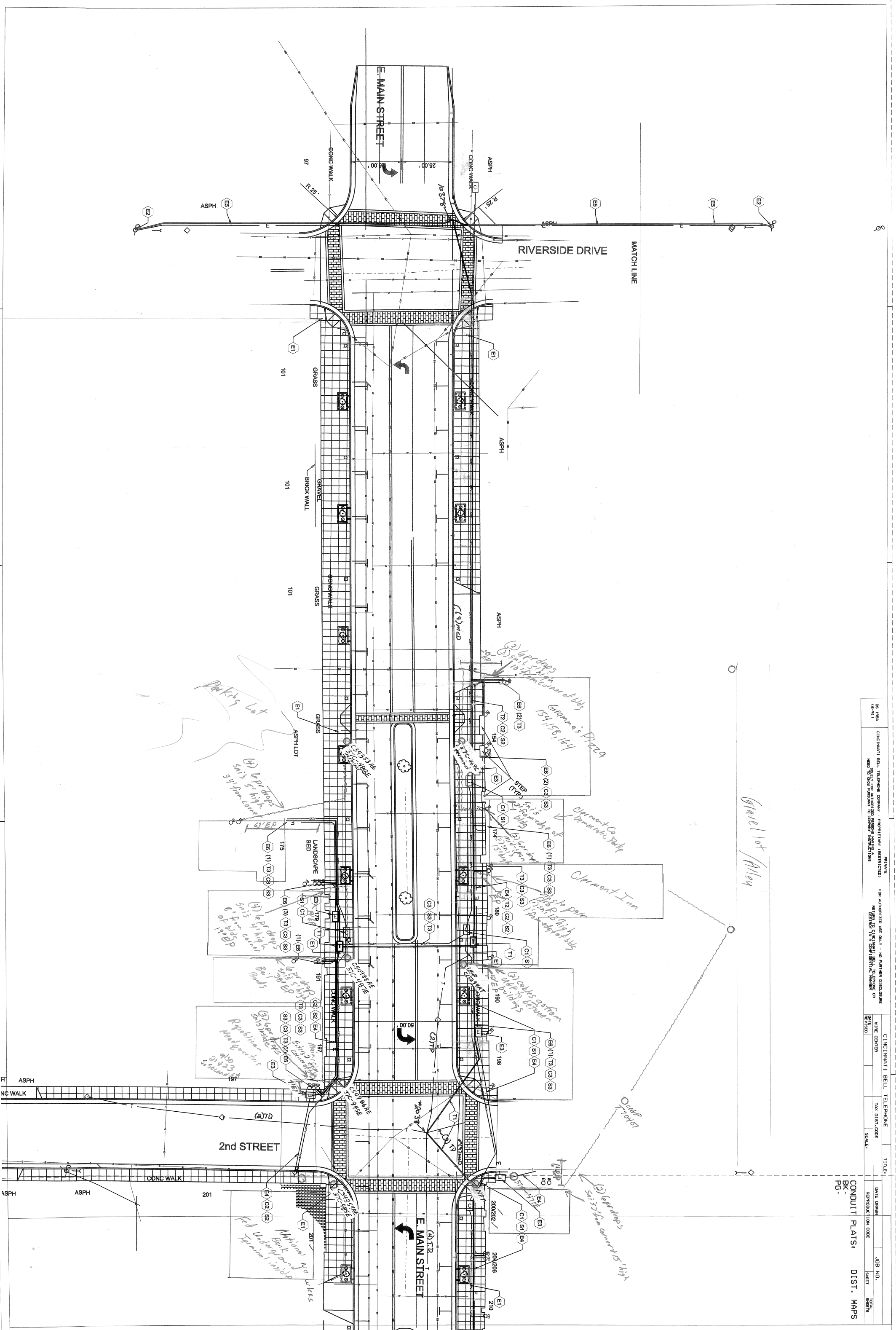


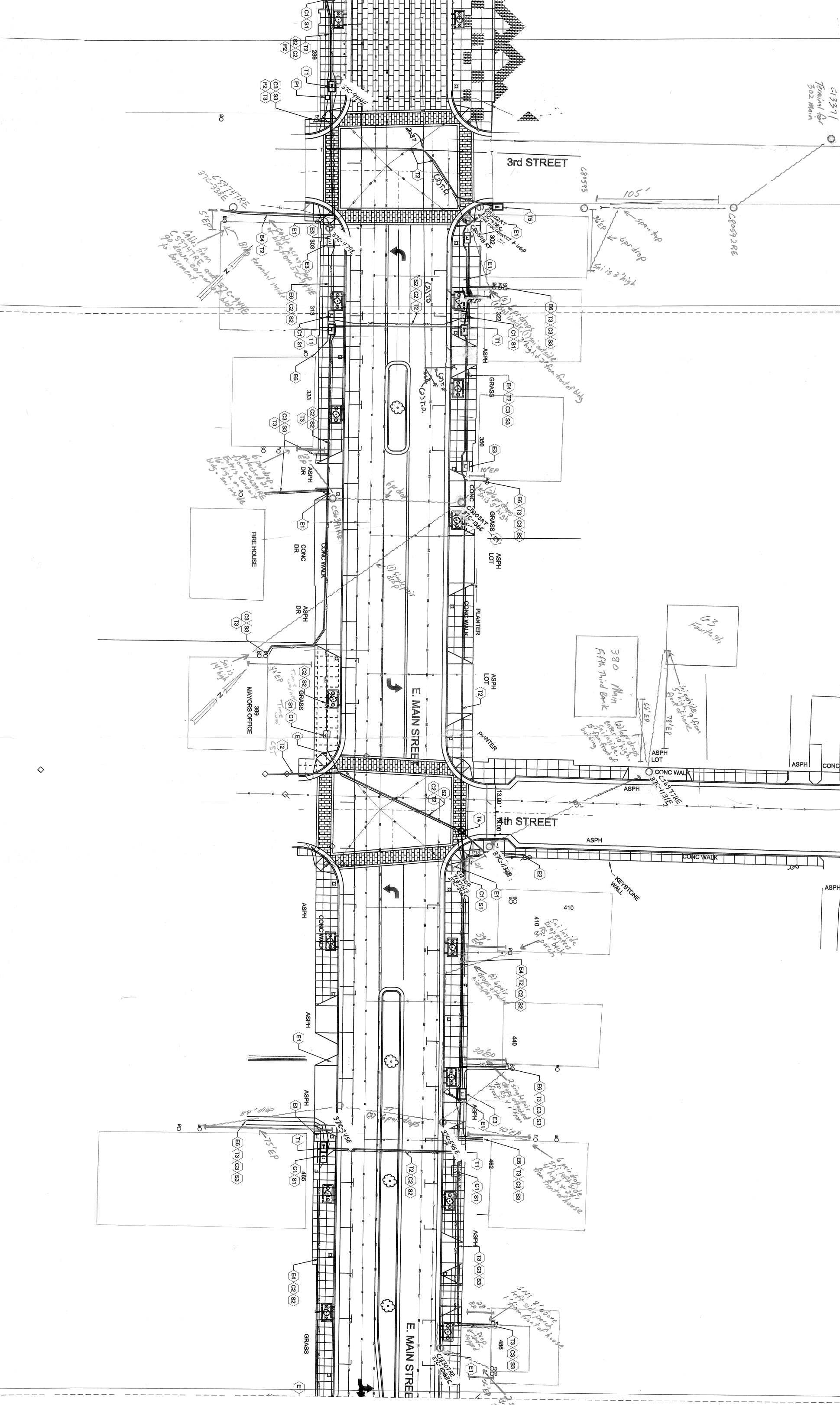
**BEFORE
THE PUBLIC UTILITIES COMMISSION OF OHIO**

In the Matter of the Complaint of Cincinnati)	
Bell Telephone Company LLC,)	
)	
Complainant,)	
)	
v.)	Case No. TP-PWC-14-1576
)	
Village of Batavia,)	
)	
Respondent.)	

**DIRECT TESTIMONY OF DAVID SMILEY
ON BEHALF OF CINCINNATI BELL TELEPHONE COMPANY LLC**

Exhibit A





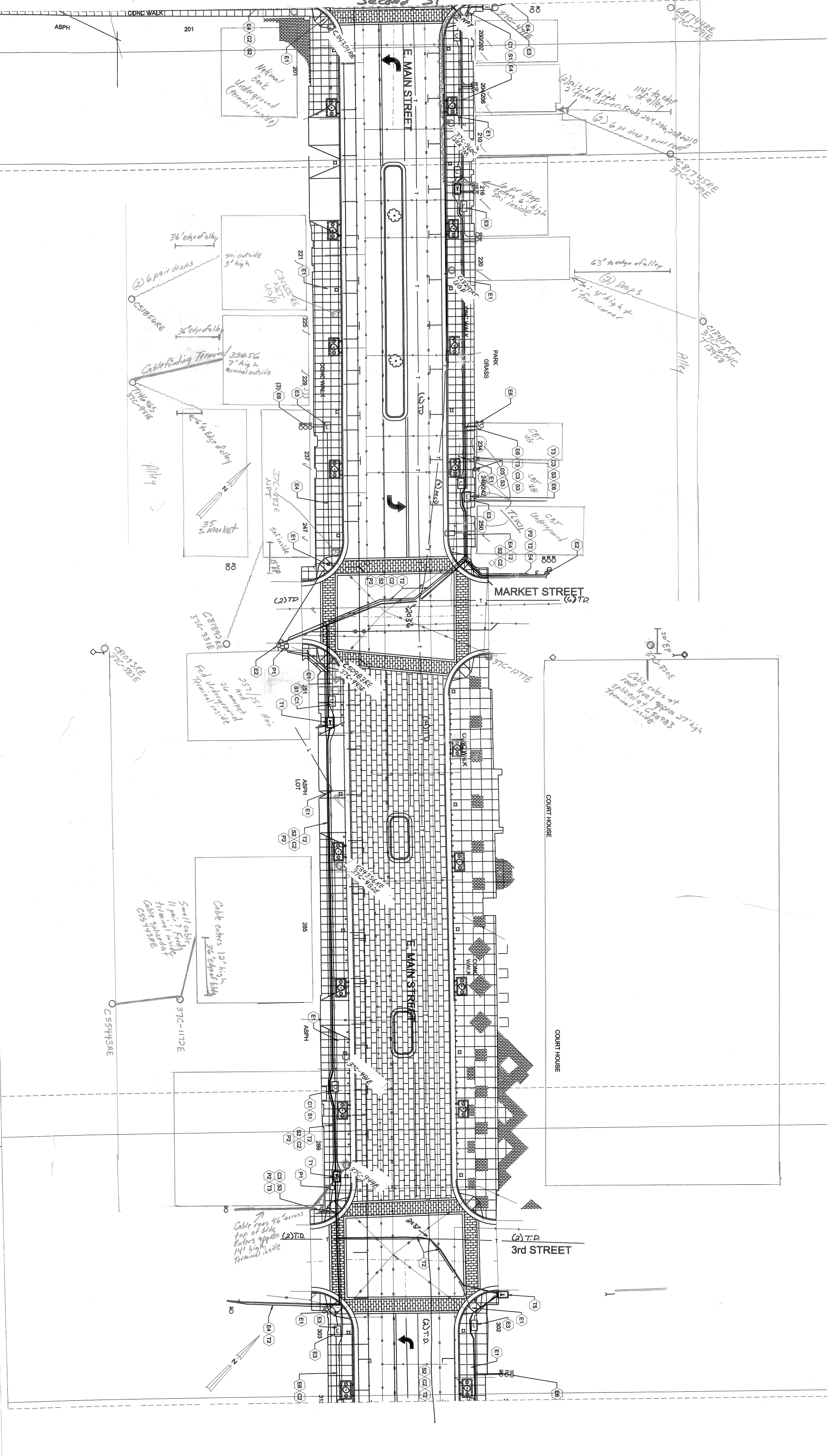
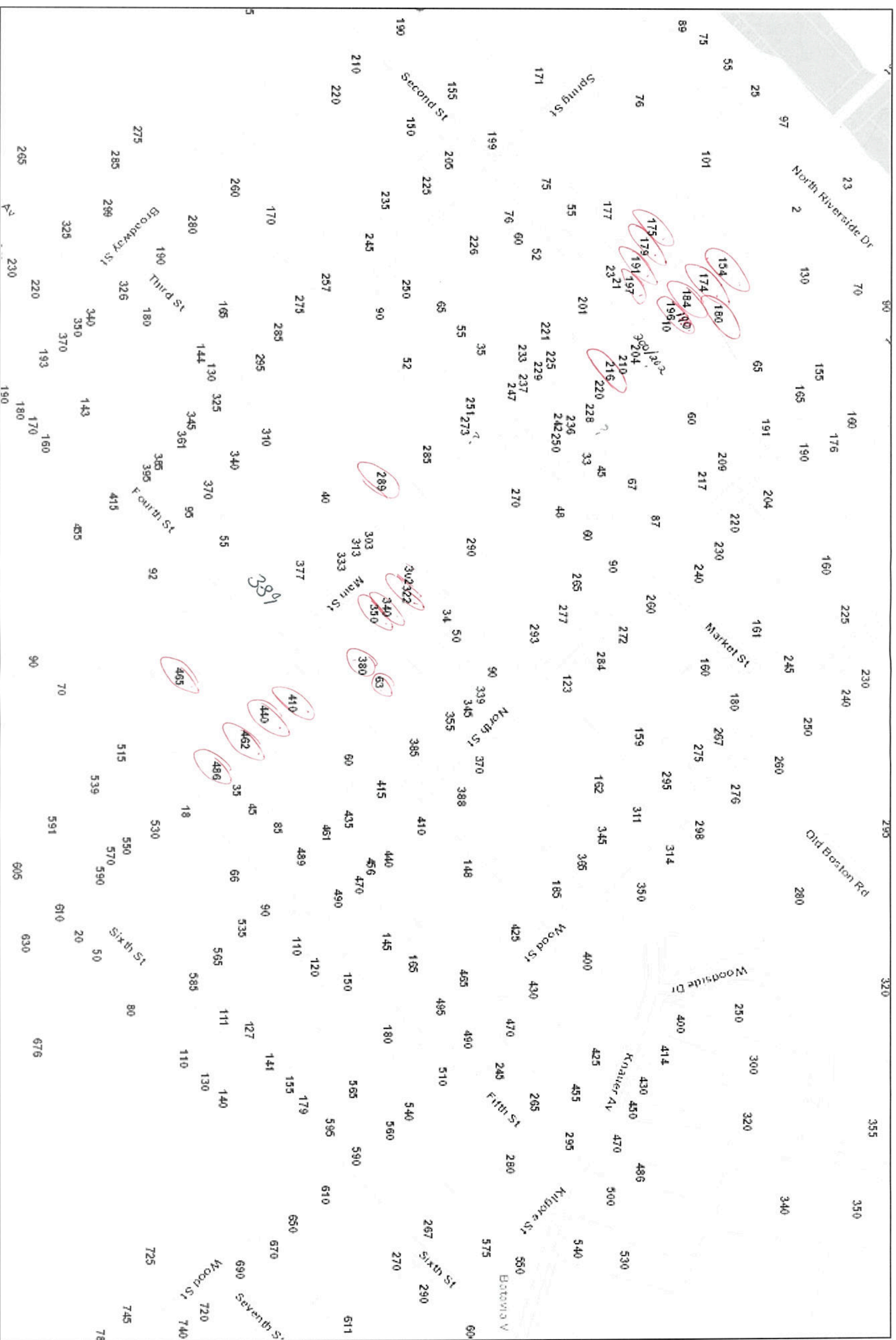


Exhibit B


batavia

Exhibit B



○ All fed from nest (Price to Streetscape and now)

The information contained on this map is a public resource for general information and is provided for use only as a graphical representation. Clermont County makes no warranty as to the content, accuracy, or completeness of the information contained herein and assumes no liability for any errors. Any reliance on this information is at the exclusive risk of the user. Aerial photography acquired in 2012.




Red from Underground Existing (not changed)

1 inch = 247 feet




The information contained on this map is a public resource for general information and is provided for use only as a graphical representation. Clermont County makes no warranty as to the content, accuracy, or completeness of the information contained herein and assumes no liability for any errors. Any reliance on this information is at the exclusive risk of the user. Aerial photography acquired in 2012.



fed from rear existing (not changed)
1 inch = 247 feet



The information contained on this map is a public resource for general information and is provided for use only as a graphical representation. Clermont County makes no warranty as to the content, accuracy, or completeness of the information contained herein and assumes no liability for any errors. Any reliance on this information is at the exclusive risk of the user. Aerial photography acquired in 2012.



Does not have CBT service
Fed from front of bldgs,
381 - Mayor's Office
377 - Fire house
333 - N/A
313 - Highway office
303 - N/A



The information contained on this map is a public resource for general information and is provided for use only as a graphical representation. Clermont County makes no warranty as to the content, accuracy, or completeness of the information contained herein and assumes no liability for any errors. Any reliance on this information is at the exclusive risk of the user. Aerial photography acquired in 2012.

CERTIFICATE OF SERVICE

This is to certify that I served the foregoing upon the Village of Batavia by e-mailing it to counsel of record, Mark S. Yurick, Taft Stettinius & Hollister LLP, 65 East State Street, Suite 1000, Columbus, Ohio 43215 at myurick@taftlaw.com and upon Christopher L. Moore, Schroeder Maundrell Barbieri & Powers, 5300 Socialville-Foster Road, Suite 200, Mason, Ohio 45040 at cmoore@smbplaw.com this 30th day of January, 2015.

/s/ Douglas E. Hart _____

This foregoing document was electronically filed with the Public Utilities

Commission of Ohio Docketing Information System on

1/30/2015 4:42:19 PM

in

Case No(s). 14-1576-TP-PWC

Summary: Exhibit A and B to Testimony of David Smiley electronically filed by Mr. Douglas E. Hart on behalf of Cincinnati Bell Telephone Company LLC