

**AVON LAKE GAS ADDITION PROJECT**

**Archaeological Survey MapBook - Appendix A**

**Legend**

- Above Ground Proposed Route
- Below Ground Proposed Route
- Mile Post Location
- Project Area
- Newly Identified Archaeological Site
- Previously Identified Archaeological Site
- Previously Identified Archaeological Site
- Workspace
- Addendum I Pedestrian Survey Area
- Addendum I Pedestrian & Shovel Test Area
- Areas Excluded from Survey
- Previous Archaeological Survey Area (Bielakowski & Doperalski 2014)
- Previous Archaeological Survey
- Find Spot
- Field Delimited Ditch Feature

**Existing Utilities**

- Transmission/Distribution Line
- Existing Forced Sewer Main (Ohio RCAP 2006)
- Existing Water Main Line

**County Boundary**

- County Boundary
- Political Township Boundary
- Municipal Boundary

**Railroad**

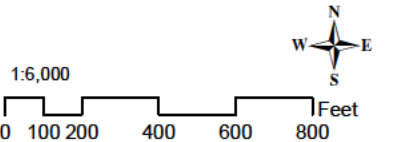
- Railroad

**Roads**

- Interstate
- US Highway
- State Highway

Data Sources: Ohio Historic Preservation Office Online Mapping System 2014

Aerial Photo Source: Sources: Esri, DeLorme, NAVTEQ, TomTom, Intermap, IPC, USGS, FAO, NPS, NRCAN, GeoBase, IGN, Kadaster NL, Ordnance Survey, Esri Japan, METI, Esri China (Hong Kong), and the GIS User Community



AVON LAKE GAS ADDITION PROJECT

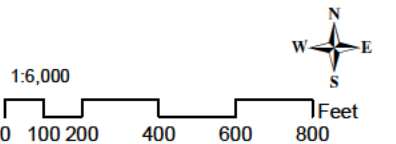
Archaeological Survey MapBook - Appendix A

Legend

- Above Ground Proposed Route
  - Below Ground Proposed Route
  - Mile Post Location
  - Project Area
  - Newly Identified Archaeological Site
  - Previously Identified Archaeological Site
  - Previously Identified Archaeological Site
  - Workspace
  - Addendum I Pedestrian Survey Area
  - Addendum I Pedestrian & Shovel Test Area
  - Areas Excluded from Survey
  - Previous Archaeological Survey Area (Bielakowski & Doperalski 2014)
  - Previous Archaeological Survey
  - Find Spot
  - Field Delimited Ditch Feature
- Existing Utilities**
- Transmission/Distribution Line
  - Existing Forced Sewer Main (Ohio RCAP 2006)
  - Existing Water Main Line
- County Boundary
  - Political Township Boundary
  - Municipal Boundary
  - Railroad
- Roads**
- Interstate
  - US Highway
  - State Highway

Data Source: Ohio Historic Preservation Office Online Mapping System 2014

Aerial Photo Source: Sources: Esri, DeLorme, NAVTEQ, TomTom, Intermap, IPC, USGS, FAO, NPS, NRCAN, GeoBase, IGN, Kadaster NL, Ordnance Survey, Esri Japan, METI, Esri China (Hong Kong), and the GIS User Community



**AVON LAKE GAS ADDITION PROJECT**

**Archaeological Survey MapBook - Appendix A**

**Legend**

- Above Ground Proposed Route
- Below Ground Proposed Route
- Mile Post Location
- Project Area
- Newly Identified Archaeological Site
- Previously Identified Archaeological Site
- Previously Identified Archaeological Site
- Workspace
- Addendum I Pedestrian Survey Area
- Addendum I Pedestrian & Shovel Test Area
- Areas Excluded from Survey
- Previous Archaeological Survey Area (Bielakowski & Doperalski 2014)
- Previous Archaeological Survey
- Find Spot
- Field Delimited Ditch Feature

**Existing Utilities**

- Transmission/Distribution Line
- Existing Forced Sewer Main (Ohio RCAP 2006)
- Existing Water Main Line

**County Boundary**

- County Boundary
- Political Township Boundary
- Municipal Boundary

**Railroad**

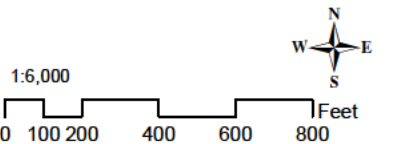
- Railroad

**Roads**

- Interstate
- US Highway
- State Highway

Data Sources: Ohio Historic Preservation Office Online Mapping System 2014

Aerial Photo Source: Sources: Esri, DeLorme, NAVTEQ, TomTom, Intermap, IPC, USGS, FAO, NPS, NRCAN, GeoBase, IGN, Kadaster NL, Ordnance Survey, Esri Japan, METI, Esri China (Hong Kong), and the GIS User Community



**AVON LAKE GAS ADDITION PROJECT**

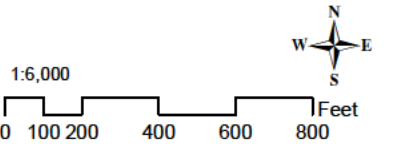
**Archaeological Survey MapBook - Appendix A**

**Legend**

- Above Ground Proposed Route
- Below Ground Proposed Route
- Mile Post Location
- Project Area
- Newly Identified Archaeological Site
- Previously Identified Archaeological Site
- Previously Identified Archaeological Site
- Workspace
- Addendum I Pedestrian Survey Area
- Addendum I Pedestrian & Shovel Test Area
- Areas Excluded from Survey
- Previous Archaeological Survey Area (Bielakowski & Doperalski 2014)
- Previous Archaeological Survey
- Find Spot
- Field Delimited Ditch Feature
- Existing Utilities**
  - Transmission/Distribution Line
  - Existing Forced Sewer Main (Ohio RCAP 2006)
  - Existing Water Main Line
- County Boundary
- Political Township Boundary
- Municipal Boundary
- Railroad
- Roads**
  - Interstate
  - US Highway
  - State Highway

Data Sources: Ohio Historic Preservation Office Online Mapping System 2014

Aerial Photo Source: Sources: Esri, DeLorme, NAVTEQ, TomTom, Intermap, IPC, USGS, FAO, NPS, NRCAN, GeoBase, IGN, Kadaster NL, Ordnance Survey, Esri Japan, METI, Esri China (Hong Kong), and the GIS User Community

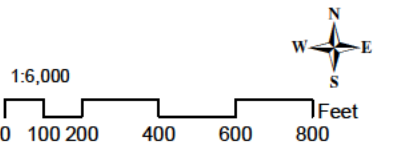


Legend

- Above Ground Proposed Route
- Below Ground Proposed Route
- Mile Post Location
- Project Area
- Newly Identified Archaeological Site
- Previously Identified Archaeological Site
- Previously Identified Archaeological Site
- Workspace
- Addendum I Pedestrian Survey Area
- Addendum I Pedestrian & Shovel Test Area
- Areas Excluded from Survey
- Previous Archaeological Survey Area (Bielakowski & Doperalski 2014)
- Previous Archaeological Survey
- Find Spot
- Field Delimited Ditch Feature
- Existing Utilities
  - Transmission/Distribution Line
  - Existing Forced Sewer Main (Ohio RCAP 2006)
  - Existing Water Main Line
- County Boundary
- Political Township Boundary
- Municipal Boundary
- Railroad
- Roads
  - Interstate
  - US Highway
  - State Highway

Data Sources: Ohio Historic Preservation Office Online Mapping System 2014

Aerial Photo Source: Sources: Esri, DeLorme, NAVTEQ, TomTom, Intermap, IPC, USGS, FAO, NPS, NRCAN, GeoBase, IGN, Kadaster NL, Ordnance Survey, Esri Japan, METI, Esri China (Hong Kong), and the GIS User Community



AVON LAKE GAS ADDITION PROJECT

Archaeological Survey MapBook - Appendix A

**Legend**

- Above Ground Proposed Route
- Below Ground Proposed Route
- Mile Post Location
- Project Area
- Newly Identified Archaeological Site
- Previously Identified Archaeological Site
- Previously Identified Archaeological Site
- Workspace
- Addendum I Pedestrian Survey Area
- Addendum I Pedestrian & Shovel Test Area
- Areas Excluded from Survey
- Previous Archaeological Survey Area (Bielakowski & Doperalski 2014)
- Previous Archaeological Survey
- Find Spot
- Field Delimited Ditch Feature

**Existing Utilities**

- Transmission/Distribution Line
- Existing Forced Sewer Main (Ohio RCAP 2006)
- Existing Water Main Line

**County Boundary**

- County Boundary
- Political Township Boundary
- Municipal Boundary

**Railroad**

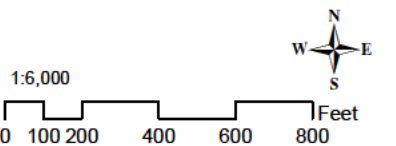
- Railroad

**Roads**

- Interstate
- US Highway
- State Highway

Data Sources: Ohio Historic Preservation Office Online Mapping System 2014

Aerial Photo Source: Sources: Esri, DeLorme, NAVTEQ, TomTom, Intermap, IPC, USGS, FAO, NPS, NRCAN, GeoBase, IGN, Kadaster NL, Ordnance Survey, Esri Japan, METI, Esri China (Hong Kong), and the GIS User Community





**AVON LAKE GAS ADDITION PROJECT**

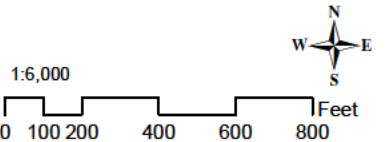
**Archaeological Survey MapBook - Appendix A**

**Legend**

- Above Ground Proposed Route
- Below Ground Proposed Route
- Mile Post Location
- Project Area
- Newly Identified Archaeological Site
- Previously Identified Archaeological Site
- Previously Identified Archaeological Site
- Workspace
- Addendum I Pedestrian Survey Area
- Addendum I Pedestrian & Shovel Test Area
- Areas Excluded from Survey
- Previous Archaeological Survey Area (Bielakowski & Doperalski 2014)
- Previous Archaeological Survey
- Find Spot
- Field Delimited Ditch Feature
- Existing Utilities**
  - Transmission/Distribution Line
  - Existing Forced Sewer Main (Ohio RCAP 2006)
  - Existing Water Main Line
- County Boundary
- Political Township Boundary
- Municipal Boundary
- Railroad
- Roads**
  - Interstate
  - US Highway
  - State Highway

Data Sources: Ohio Historic Preservation Office Online Mapping System 2014

Aerial Photo Source: Sources: Esri, DeLorme, NAVTEQ, TomTom, Intermap, IPC, USGS, FAO, NPS, NRCAN, GeoBase, IGN, Kadaster NL, Ordnance Survey, Esri Japan, METI, Esri China (Hong Kong), and the GIS User Community





## AVON LAKE GAS ADDITION PROJECT

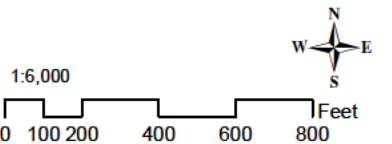
## Archaeological Survey MapBook - Appendix A

### Legend

- 
- Above Ground Proposed Route  
 Below Ground Proposed Route  
 Mile Post Location  
 Project Area  
 Newly Identified Archaeological Site  
 Previously Identified Archaeological Site  
 Previously Identified Archaeological Site  
 Workspace  
 Addendum I Pedestrian Survey Area  
 Addendum I Pedestrian & Shovel Test Area  
 Areas Excluded from Survey  
 Previous Archaeological Survey Area (Bielakowski & Doperski 2014)  
 Previous Archaeological Survey  
 Find Spot  
 Field Delimited Offsite Feature  
**Existing Utilities**  
 Transmission/Distribution Line  
 Existing Forced Sewer Main (Ohio RCAP 2006)  
 Existing Water Main Line  
 County Boundary  
 Political Township Boundary  
 Municipal Boundary  
 Railroad  
**Roads**  
 Interstate  
 US Highway  
 State Highway

Data Source: Ohio Historic Preservation Office Online Mapping System 2014

Aerial Photo Source: Sources: Esri, DeLorme, NAVTEQ, TomTom, Intermap, iPC, USGS, FAO, NPS, NRCAN, GeoBase, IGN, Kadaster NL, Ordnance Survey, Esri Japan, METI, Esri China (Hong Kong), and the GIS User Community



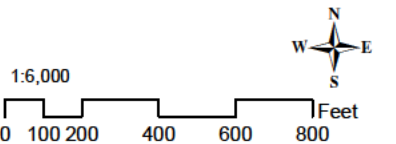


Legend

- Above Ground Proposed Route
- Below Ground Proposed Route
- Mile Post Location
- Project Area
- Newly Identified Archaeological Site
- Previously Identified Archaeological Site
- Previously Identified Archaeological Site
- Workspace
- Addendum I Pedestrian Survey Area
- Addendum I Pedestrian & Shovel Test Area
- Areas Excluded from Survey
- Previous Archaeological Survey Area (Bielakowski & Doperalski 2014)
- Previous Archaeological Survey
- Find Spot
- Field Delimited Ditch Feature
- Existing Utilities
  - Transmission/Distribution Line
  - Existing Forced Sewer Main (Ohio RCAP 2006)
  - Existing Water Main Line
- County Boundary
- Political Township Boundary
- Municipal Boundary
- Railroad
- Roads
  - Interstate
  - US Highway
  - State Highway

Data Sources: Ohio Historic Preservation Office Online Mapping System 2014

Aerial Photo Source: Sources: Esri, DeLorme, NAVTEQ, TomTom, Intermap, IPC, USGS, FAO, NPS, NRCAN, GeoBase, IGN, Kadaster NL, Ordnance Survey, Esri Japan, METI, Esri China (Hong Kong), and the GIS User Community

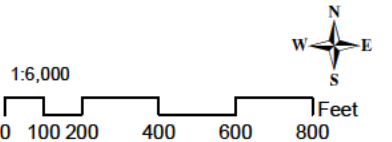


Legend

- Above Ground Proposed Route
- Below Ground Proposed Route
- Mile Post Location
- Project Area
- Newly Identified Archaeological Site
- Previously Identified Archaeological Site
- Previously Identified Archaeological Site
- Workspace
- Addendum I Pedestrian Survey Area
- Addendum I Pedestrian & Shovel Test Area
- Areas Excluded from Survey
- Previous Archaeological Survey Area (Bielakowski & Doperalski 2014)
- Previous Archaeological Survey
- Find Spot
- Field Deheated Ditch Feature
- Existing Utilities
  - Transmission/Distribution Line
  - Existing Forced Sewer Main (Ohio RCAP 2006)
  - Existing Water Main Line
- County Boundary
- Political Township Boundary
- Municipal Boundary
- Railroad
- Roads
  - Interstate
  - US Highway
  - State Highway

Data Sources: Ohio Historic Preservation Office Online Mapping System 2014

Aerial Photo Source: Sources: Esri, DeLorme, NAVTEQ, TomTom, Intermap, IPC, USGS, FAO, NPS, NRCAN, GeoBase, IGN, Kadaster NL, Ordnance Survey, Esri Japan, METI, Esri China (Hong Kong), and the GIS User Community



**AVON LAKE GAS ADDITION PROJECT**

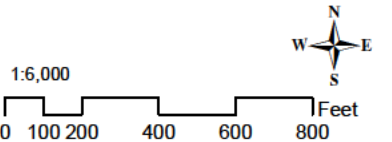
**Archaeological Survey MapBook - Appendix A**

**Legend**

- Above Ground Proposed Route
- Below Ground Proposed Route
- Mile Post Location
- Project Area
- Newly Identified Archaeological Site
- Previously Identified Archaeological Site
- Previously Identified Archaeological Site
- Workspace
- Addendum I Pedestrian Survey Area
- Addendum I Pedestrian & Shovel Test Area
- Areas Excluded from Survey
- Previous Archaeological Survey Area (Bielakowski & Doperalski 2014)
- Previous Archaeological Survey
- Find Spot
- Field Delimited Ditch Feature
- Existing Utilities**
  - Transmission/Distribution Line
  - Existing Forced Sewer Main (Ohio RCAP 2006)
  - Existing Water Main Line
- County Boundary
- Political Township Boundary
- Municipal Boundary
- Railroad
- Roads**
  - Interstate
  - US Highway
  - State Highway

Data Sources: Ohio Historic Preservation Office Online Mapping System 2014

Aerial Photo Source: Sources: Esri, DeLorme, NAVTEQ, TomTom, Intermap, IPC, USGS, FAO, NPS, NRCAN, GeoBase, IGN, Kadaster NL, Ordnance Survey, Esri Japan, METI, Esri China (Hong Kong), and the GIS User Community



AVON LAKE GAS ADDITION PROJECT

Archaeological Survey MapBook - Appendix A

**Legend**

- Above Ground Proposed Route
- Below Ground Proposed Route
- Mile Post Location
- Project Area
- Newly Identified Archaeological Site
- Previously Identified Archaeological Site
- Previously Identified Archaeological Site
- Workspace
- Addendum I Pedestrian Survey Area
- Addendum I Pedestrian & Shovel Test Area
- Areas Excluded from Survey
- Previous Archaeological Survey Area (Bielakowski & Doperalski 2014)
- Previous Archaeological Survey
- Find Spot
- Field Delimited Ditch Feature

**Existing Utilities**

- Transmission/Distribution Line
- Existing Forced Sewer Main (Ohio RCAP 2006)
- Existing Water Main Line

**County Boundary**

- County Boundary
- Political Township Boundary
- Municipal Boundary

**Railroad**

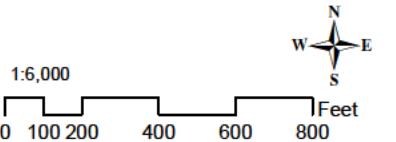
- Railroad

**Roads**

- Interstate
- US Highway
- State Highway

Data Sources: Ohio Historic Preservation Office Online Mapping System 2014

Aerial Photo Source: Sources: Esri, DeLorme, NAVTEQ, TomTom, Intermap, IPC, USGS, FAO, NPS, NRCAN, GeoBase, IGN, Kadaster NL, Ordnance Survey, Esri Japan, METI, Esri China (Hong Kong), and the GIS User Community



AVON LAKE GAS ADDITION PROJECT

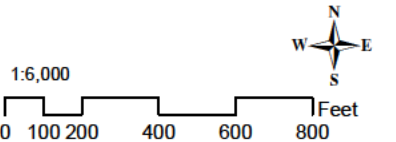
Archaeological Survey MapBook - Appendix A

Legend

- Above Ground Proposed Route
- Below Ground Proposed Route
- Mile Post Location
- Project Area
- Newly Identified Archaeological Site
- Previously Identified Archaeological Site
- Previously Identified Archaeological Site
- Workspace
- Addendum I Pedestrian Survey Area
- Addendum I Pedestrian & Shovel Test Area
- Areas Excluded from Survey
- Previous Archaeological Survey Area (Bielakowski & Doperalski 2014)
- Previous Archaeological Survey
- Find Spot
- Field Delimited Ditch Feature
- Existing Utilities
  - Transmission/Distribution Line
  - Existing Forced Sewer Main (Ohio RCAP 2006)
  - Existing Water Main Line
- County Boundary
- Political Township Boundary
- Municipal Boundary
- Railroad
- Roads
  - Interstate
  - US Highway
  - State Highway

Data Sources: Ohio Historic Preservation Office Online Mapping System 2014

Aerial Photo Source: Sources: Esri, DeLorme, NAVTEQ, TomTom, Intermap, IPC, USGS, FAO, NPS, NRCAN, GeoBase, IGN, Kadaster NL, Ordnance Survey, Esri Japan, METI, Esri China (Hong Kong), and the GIS User Community



**Legend**

- Above Ground Proposed Route
- Below Ground Proposed Route
- Mile Post Location
- Project Area
- Newly Identified Archaeological Site
- Previously Identified Archaeological Site
- Previously Identified Archaeological Site
- Workspace
- Addendum I Pedestrian Survey Area
- Addendum I Pedestrian & Shovel Test Area
- Areas Excluded from Survey
- Previous Archaeological Survey Area (Bielakowski & Doperalski 2014)
- Previous Archaeological Survey
- Find Spot
- Field Delimited Ditch Feature

**Existing Utilities**

- Transmission/Distribution Line
- Existing Forced Sewer Main (Ohio RCAP 2006)
- Existing Water Main Line

**County Boundary**

- County Boundary
- Political Township Boundary
- Municipal Boundary

**Railroad**

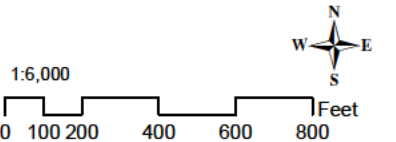
- Railroad

**Roads**

- Interstate
- US Highway
- State Highway

Data Sources: Ohio Historic Preservation Office Online Mapping System 2014

Aerial Photo Source: Sources: Esri, DeLorme, NAVTEQ, TomTom, Intermap, IPC, USGS, FAO, NPS, NRCAN, GeoBase, IGN, Kadaster NL, Ordnance Survey, Esri Japan, METI, Esri China (Hong Kong), and the GIS User Community





## **APPENDIX B: ARTIFACT CATALOG**

Avon Lake Gas Addition Project  
Phase I Archaeological Investigation  
Addendum I

**33LN0284**

State Site No.	Field No.	Provenience	Depth (cmbs)	Bag No.	Catalog No.	Weight (g)	Length (mm)	Width (mm)	Thickness (mm)	Period	Class	Type	Morphology1	Material
33LN0284	AV131-1	ST 1	20-30 cmbs	1	1 1	52 1	66 52	41 86	25 24	Historic	Ceramic; Stoneware	Container	Base Fragment	Stoneware; Gray Salt Glaze Exterior and Albany Slip Interior
33LN0284	AV131-1	ST 9	0-10 cmbs	2	2 1	3 3	58 02	----	4,61	Historic	Metal; Ferrous Alloy	Fastener	Wire Nail	Ferrous Alloy
33LN0284	AV131-1	ST 9	0-10 cmbs	2	2 2	2 9	58 02	----	3 77	Historic	Metal; Ferrous Alloy	Fastener	Wire Nail	Ferrous Alloy
33LN0284	AV131-1	ST 9	0-10 cmbs	2	2 3	1 4	32 46	----	2 51	Historic	Metal; Ferrous Alloy	Indeterminate	Wire	Ferrous Alloy
33LN0284	AV131-1	ST 14	0-10 cmbs	3	3 1	196 7	137 96	----	12 91	Historic	Metal; Ferrous Alloy	Fastener	Bolt	Ferrous Alloy
33LN0284	AV131-1	ST 14	0-10 cmbs	3	3 2	10 0	67 71	----	12 51	Historic	Metal; Ferrous Alloy	Fastener	Nail	Ferrous Alloy
33LN0284	AV131-1	ST 14	0-10 cmbs	3	3 3	9 3	51 50	----	9 79	Historic	Metal; Ferrous Alloy	Fastener	Nail	Ferrous Alloy
33LN0284	AV131-1	ST 17	20-25 cmbs	4	4 1	12 2	43 80	29 94	11 15	Prehistoric	Lithic; Chipped Stone	Tool	Biface	Indeterminate Chert
33LN0284	AV131-1	ST 18	10-20 cmbs	5	5 1	5 7	26 70	32 74	5 39	Historic	Glass; Curved	Container	Body Fragment	Glass-Clear
33LN0284	AV131-1	ST 19	0-10 cmbs	6	6 1	13 4	37 96	34 27	12 58	Historic	Glass; Curved	Indeterminate	Shattered	Glass-Aqua

## **APPENDIX C: PROJECT PERSONNEL**

## **LIST OF PERSONNEL**

Principal Investigator	Andrew Bielakowski, M.A., RPA Mark Doperalski, M.A., RPA
Field Archaeologists	
Field Directors	Mark Doperalski, M.A., RPA
Field Technicians	Ryan Lisson, B.S. Kyle Spurgeon, M.A.
Research Historians	Jessica Wobig, M.A. Kimberly Barnard, M.A.
Graphics and GIS	Jason Sphar, B.A.

**This foregoing document was electronically filed with the Public Utilities**

**Commission of Ohio Docketing Information System on**

**12/19/2014 12:07:53 PM**

**in**

**Case No(s). 14-1717-GA-BLN**

Summary: Application of NRG Ohio Pipeline Company LLC continued - Attachment C (Part 9)  
electronically filed by Teresa Orahod on behalf of Sally Bloomfield