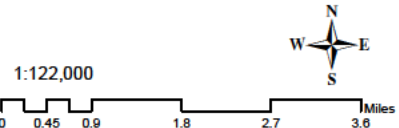
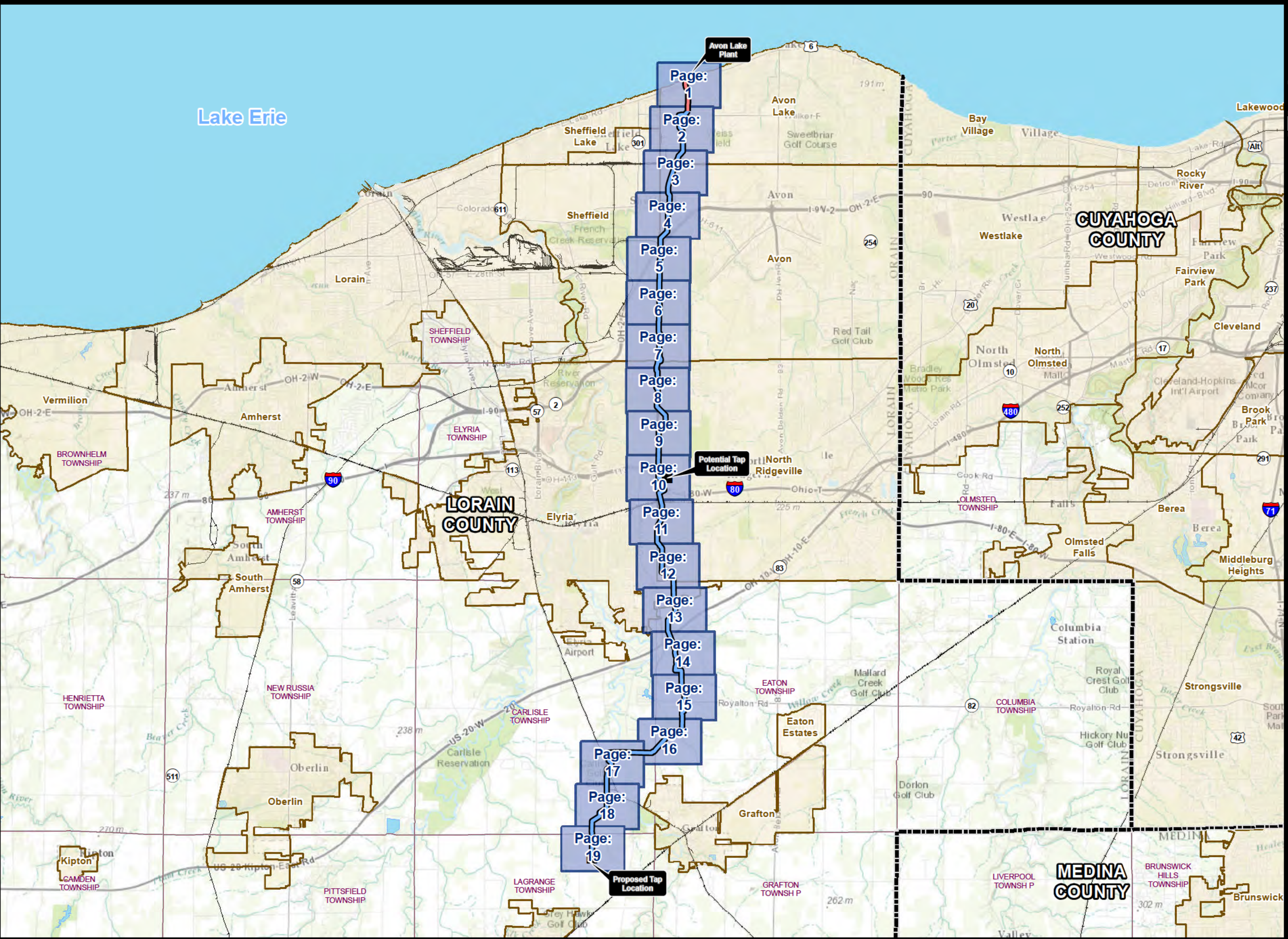


Legend

- Above Ground Proposed Route
- Below Ground Proposed Route
- Map Extent Boundary
- County Boundary
- Political Township Boundary
- Municipal Boundary
- Lake
- Railroad
- Roads
 - Interstate
 - US Highway
 - State Highway



AVON LAKE GAS ADDITION PROJECT

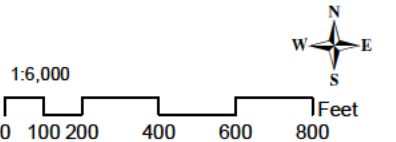
Archaeological Survey MapBook - Appendix A

Legend

- Above Ground Proposed Route
- Below Ground Proposed Route
- Mile Post Location
- Project Area
- Newly Identified Archaeological Site
- Previously Identified Archaeological Site
- Previously Identified Archaeological Site
- Workspace
- Addendum I Pedestrian Survey Area
- Addendum I Pedestrian & Shovel Test Area
- Areas Excluded from Survey
- Previous Archaeological Survey Area (Bielakowski & Doperalski 2014)
- Previous Archaeological Survey
- Find Spot
- Field Delimited Ditch Feature
- Existing Utilities**
 - Transmission/Distribution Line
 - Existing Forced Sewer Main (Ohio RCAP 2006)
 - Existing Water Main Line
- County Boundary
- Political Township Boundary
- Municipal Boundary
- Railroad
- Roads**
 - Interstate
 - US Highway
 - State Highway

Data Sources: Ohio Historic Preservation Office Online Mapping System 2014

Aerial Photo Source: Sources: Esri, DeLorme, NAVTEQ, TomTom, Intermap, IPC, USGS, FAO, NPS, NRCAN, GeoBase, IGN, Kadaster NL, Ordnance Survey, Esri Japan, METI, Esri China (Hong Kong), and the GIS User Community



AVON LAKE GAS ADDITION PROJECT

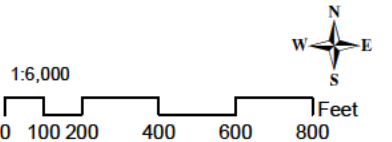
Archaeological Survey MapBook - Appendix A

Legend

- Above Ground Proposed Route
- Below Ground Proposed Route
- Mile Post Location
- Project Area
- Newly Identified Archaeological Site
- Previously Identified Archaeological Site
- Previously Identified Archaeological Site
- Workspace
- Addendum I Pedestrian Survey Area
- Addendum I Pedestrian & Shovel Test Area
- Areas Excluded from Survey
- Previous Archaeological Survey Area (Bielakowski & Doperalski 2014)
- Previous Archaeological Survey
- Find Spot
- Field Delimited Ditch Feature
- Existing Utilities
 - Transmission/Distribution Line
 - Existing Forced Sewer Main (Ohio RCAP 2006)
 - Existing Water Main Line
- County Boundary
- Political Township Boundary
- Municipal Boundary
- Railroad
- Roads
 - Interstate
 - US Highway
 - State Highway

Data Sources: Ohio Historic Preservation Office Online Mapping System 2014

Aerial Photo Source: Sources: Esri, DeLorme, NAVTEQ, TomTom, Intermap, IPC, USGS, FAO, NPS, NRCAN, GeoBase, IGN, Kadaster NL, Ordnance Survey, Esri Japan, METI, Esri China (Hong Kong), and the GIS User Community



AVON LAKE GAS ADDITION PROJECT

Archaeological Survey MapBook - Appendix A

Legend

- Above Ground Proposed Route
- Below Ground Proposed Route
- Mile Post Location
- Project Area
- Newly Identified Archaeological Site
- Previously Identified Archaeological Site
- Previously Identified Archaeological Site
- Workspace
- Addendum I Pedestrian Survey Area
- Addendum I Pedestrian & Shovel Test Area
- Areas Excluded from Survey
- Previous Archaeological Survey Area (Bielakowski & Doperalski 2014)
- Previous Archaeological Survey
- Find Spot
- Field Delimited Ditch Feature

Existing Utilities

- Transmission/Distribution Line
- Existing Forced Sewer Main (Ohio RCAP 2006)
- Existing Water Main Line

County Boundary

- County Boundary
- Political Township Boundary
- Municipal Boundary

Railroad

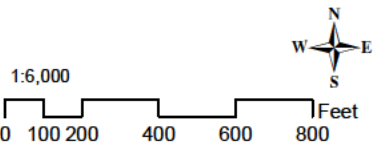
- Railroad

Roads

- Interstate
- US Highway
- State Highway

Data Sources: Ohio Historic Preservation Office Online Mapping System 2014

Aerial Photo Source: Sources: Esri, DeLorme, NAVTEQ, TomTom, Intermap, IPC, USGS, FAO, NPS, NRCAN, GeoBase, IGN, Kadaster NL, Ordnance Survey, Esri Japan, METI, Esri China (Hong Kong), and the GIS User Community



AVON LAKE GAS ADDITION PROJECT

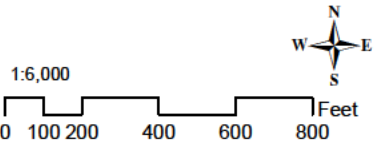
Archaeological Survey MapBook - Appendix A

Legend

- Above Ground Proposed Route
- Below Ground Proposed Route
- Mile Post Location
- Project Area
- Newly Identified Archaeological Site
- Previously Identified Archaeological Site
- Previously Identified Archaeological Site
- Workspace
- Addendum I Pedestrian Survey Area
- Addendum I Pedestrian & Shovel Test Area
- Areas Excluded from Survey
- Previous Archaeological Survey Area (Bielakowski & Doperalski 2014)
- Previous Archaeological Survey
- Find Spot
- Field Delimited Ditch Feature
- Existing Utilities
 - Transmission/Distribution Line
 - Existing Forced Sewer Main (Ohio RCAP 2006)
 - Existing Water Main Line
- County Boundary
- Political Township Boundary
- Municipal Boundary
- Railroad
- Roads
 - Interstate
 - US Highway
 - State Highway

Data Sources: Ohio Historic Preservation Office Online Mapping System 2014

Aerial Photo Source: Sources: Esri, DeLorme, NAVTEQ, TomTom, Intermap, IPC, USGS, FAO, NPS, NRCAN, GeoBase, IGN, Kadaster NL, Ordnance Survey, Esri Japan, METI, Esri China (Hong Kong), and the GIS User Community



AVON LAKE GAS ADDITION PROJECT

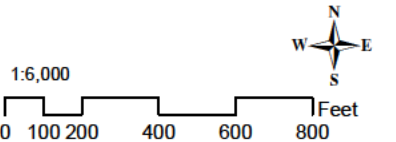
Archaeological Survey MapBook - Appendix A

Legend

- Above Ground Proposed Route
 - Below Ground Proposed Route
 - Mile Post Location
 - Project Area
 - Newly Identified Archaeological Site
 - Previously Identified Archaeological Site
 - Previously Identified Archaeological Site
 - Workspace
 - Addendum I Pedestrian Survey Area
 - Addendum I Pedestrian & Shovel Test Area
 - Areas Excluded from Survey
 - Previous Archaeological Survey Area (Bielakowski & Doperalski 2014)
 - Previous Archaeological Survey
 - Find Spot
 - Field Delimited Ditch Feature
- Existing Utilities**
- Transmission/Distribution Line
 - Existing Forced Sewer Main (Ohio RCAP 2006)
 - Existing Water Main Line
- County Boundary
 - Political Township Boundary
 - Municipal Boundary
 - Railroad
- Roads**
- Interstate
 - US Highway
 - State Highway

Data Sources: Ohio Historic Preservation Office Online Mapping System 2014

Aerial Photo Source: Sources: Esri, DeLorme, NAVTEQ, TomTom, Intermap, IPC, USGS, FAO, NPS, NRCAN, GeoBase, IGN, Kadaster NL, Ordnance Survey, Esri Japan, METI, Esri China (Hong Kong), and the GIS User Community



This foregoing document was electronically filed with the Public Utilities

Commission of Ohio Docketing Information System on

12/19/2014 12:06:13 PM

in

Case No(s). 14-1717-GA-BLN

Summary: Application of NRG Ohio Pipeline Company LLC continued - Attachment C (Part 8)
electronically filed by Teresa Orahod on behalf of Sally Bloomfield