

**Legend**

- Above Ground Proposed Route
- Below Ground Proposed Route
- Mile Post Location
- Project Area
- Newly Identified Archaeological Site
- Previously Identified Archaeological Site
- Previously Identified Archaeological Site
- Workspace
- Addendum I Pedestrian Survey Area
- Addendum I Pedestrian & Shovel Test Area
- Areas Excluded from Survey
- Previous Archaeological Survey Area (Bielakowski & Doperatski 2014)
- Previous Archaeological Survey
- Find Spot
- Field Delimited Ditch Feature

**Existing Utilities**

- Transmission/Distribution Line
- Existing Forced Sewer Main (Ohio RCAP 2006)
- Existing Water Main Line

**County Boundary**

- County Boundary
- Political Township Boundary
- Municipal Boundary

**Railroad**

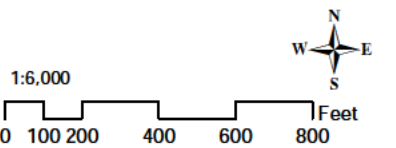
- Railroad

**Roads**

- Interstate
- US Highway
- State Highway

Data Source: Ohio Historic Preservation Office Online Mapping System 2014

Topo Base Map Source: Sources: Esri, DeLorme, NAVTEQ, TomTom, Intermap, iPC, USGS, FAO, NPS, NRCAN, GeoBase, IGN, Kadaster NL, Ordnance Survey, Esri Japan, METI, Esri China (Hong Kong), and the GIS User Community



**Legend**

- Above Ground Proposed Route
- Below Ground Proposed Route
- Mile Post Location
- Project Area
- Newly Identified Archaeological Site
- Previously Identified Archaeological Site
- Previously Identified Archaeological Site
- Workspace
- Addendum I Pedestrian Survey Area
- Addendum I Pedestrian & Shovel Test Area
- Areas Excluded from Survey
- Previous Archaeological Survey Area (Bielakowski & Doperatski 2014)
- Previous Archaeological Survey
- Find Spot
- Field Delimited Ditch Feature

**Existing Utilities**

- Transmission/Distribution Line
- Existing Forced Sewer Main (Ohio RCAP 2006)
- Existing Water Main Line

**County Boundary**

- County Boundary
- Political Township Boundary
- Municipal Boundary

**Railroad**

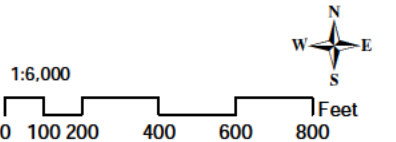
- Railroad

**Roads**

- Interstate
- US Highway
- State Highway

Data Source: Ohio Historic Preservation Office Online Mapping System 2014

Topo Base Map Source: Sources: Esri, DeLorme, NAVTEQ, TomTom, Intermap, iPC, USGS, FAO, NPS, NRCAN, GeoBase, IGN, Kadaster NL, Ordnance Survey, Esri Japan, METI, Esri China (Hong Kong), and the GIS User Community



**Legend**

- Above Ground Proposed Route
- Below Ground Proposed Route
- Mile Post Location
- Project Area
- Newly Identified Archaeological Site
- Previously Identified Archaeological Site
- Previously Identified Archaeological Site
- Workspace
- Addendum I Pedestrian Survey Area
- Addendum I Pedestrian & Shovel Test Area
- Areas Excluded from Survey
- Previous Archaeological Survey Area (Bielakowski & Doperatski 2014)
- Previous Archaeological Survey
- Find Spot
- Field Delimited Ditch Feature

**Existing Utilities**

- Transmission/Distribution Line
- Existing Forced Sewer Main (Ohio RCAP 2006)
- Existing Water Main Line

**County Boundary**

- County Boundary
- Political Township Boundary
- Municipal Boundary

**Railroad**

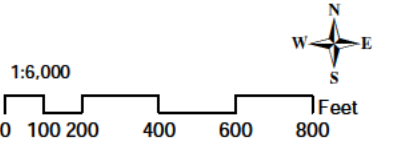
- Railroad

**Roads**

- Interstate
- US Highway
- State Highway

Data Source: Ohio Historic Preservation Office Online Mapping System 2014

Topo Base Map Source: Sources: Esri, DeLorme, NAVTEQ, TomTom, Intermap, iPC, USGS, FAO, NPS, NRCAN, GeoBase, IGN, Kadaster NL, Ordnance Survey, Esri Japan, METI, Esri China (Hong Kong), and the GIS User Community

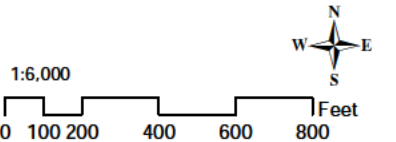


Legend

- Above Ground Proposed Route
- Below Ground Proposed Route
- Mile Post Location
- Project Area
- Newly Identified Archaeological Site
- Previously Identified Archaeological Site
- Previously Identified Archaeological Site
- Workspace
- Addendum I Pedestrian Survey Area
- Addendum I Pedestrian & Shovel Test Area
- Areas Excluded from Survey
- Previous Archaeological Survey Area (Bielakowski & Doperatski 2014)
- Previous Archaeological Survey
- Find Spot
- Field Delimited Ditch Feature
- Existing Utilities
  - Transmission/Distribution Line
  - Existing Forced Sewer Main (Ohio RCAP 2006)
  - Existing Water Main Line
- County Boundary
- Political Township Boundary
- Municipal Boundary
- Railroad
- Roads
  - Interstate
  - US Highway
  - State Highway

Data Source: Ohio Historic Preservation Office Online Mapping System 2014

Topo Base Map Source: Sources: Esri, DeLorme, NAVTEQ, TomTom, Intermap, iPC, USGS, FAO, NPS, NRCAN, GeoBase, IGN, Kadaster NL, Ordnance Survey, Esri Japan, METI, Esri China (Hong Kong), and the GIS User Community



**Legend**

- Above Ground Proposed Route
- Below Ground Proposed Route
- Mile Post Location
- Project Area
- Newly Identified Archaeological Site
- Previously Identified Archaeological Site
- Previously Identified Archaeological Site
- Workspace
- Addendum I Pedestrian Survey Area
- Addendum I Pedestrian & Shovel Test Area
- Areas Excluded from Survey
- Previous Archaeological Survey Area (Bielakowski & Doperatski 2014)
- Previous Archaeological Survey
- Find Spot
- Field Delimited Ditch Feature

**Existing Utilities**

- Transmission/Distribution Line
- Existing Forced Sewer Main (Ohio RCAP 2006)
- Existing Water Main Line

**County Boundary**

- County Boundary
- Political Township Boundary
- Municipal Boundary

**Railroad**

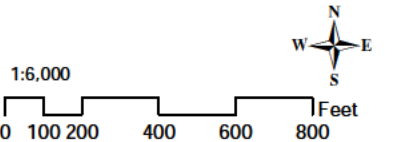
- Railroad

**Roads**

- Interstate
- US Highway
- State Highway

Data Source: Ohio Historic Preservation Office Online Mapping System 2014

Topo Base Map Source: Sources: Esri, DeLorme, NAVTEQ, TomTom, Intermap, iPC, USGS, FAO, NPS, NRCAN, GeoBase, IGN, Kadaster NL, Ordnance Survey, Esri Japan, METI, Esri China (Hong Kong), and the GIS User Community

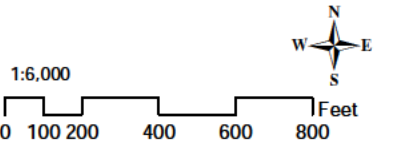


Legend

- Above Ground Proposed Route
- Below Ground Proposed Route
- Mile Post Location
- Project Area
- Newly Identified Archaeological Site
- Previously Identified Archaeological Site
- Previously Identified Archaeological Site
- Workspace
- Addendum I Pedestrian Survey Area
- Addendum I Pedestrian & Shovel Test Area
- Areas Excluded from Survey
- Previous Archaeological Survey Area (Bielakowski & Doperatski 2014)
- Previous Archaeological Survey
- Find Spot
- Field Delimited Ditch Feature
- Existing Utilities
  - Transmission/Distribution Line
  - Existing Forced Sewer Main (Ohio RCAP 2006)
  - Existing Water Main Line
- County Boundary
- Political Township Boundary
- Municipal Boundary
- Railroad
- Roads
  - Interstate
  - US Highway
  - State Highway

Data Source: Ohio Historic Preservation Office Online Mapping System 2014

Topo Base Map Source: Sources: Esri, DeLorme, NAVTEQ, TomTom, Intermap, iPC, USGS, FAO, NPS, NRCAN, GeoBase, IGN, Kadaster NL, Ordnance Survey, Esri Japan, METI, Esri China (Hong Kong), and the GIS User Community



**Legend**

- Above Ground Proposed Route
- Below Ground Proposed Route
- Mile Post Location
- Project Area
- Newly Identified Archaeological Site
- Previously Identified Archaeological Site
- Previously Identified Archaeological Site
- Workspace
- Addendum I Pedestrian Survey Area
- Addendum I Pedestrian & Shovel Test Area
- Areas Excluded from Survey
- Previous Archaeological Survey Area (Bielakowski & Doperatski 2014)
- Previous Archaeological Survey
- Find Spot
- Field Delimited Ditch Feature

**Existing Utilities**

- Transmission/Distribution Line
- Existing Forced Sewer Main (Ohio RCAP 2006)
- Existing Water Main Line

**County Boundary**

- County Boundary
- Political Township Boundary
- Municipal Boundary

**Railroad**

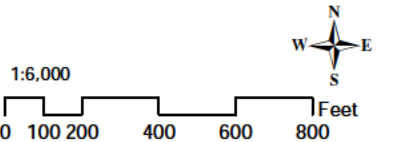
- Railroad

**Roads**

- Interstate
- US Highway
- State Highway

Data Source: Ohio Historic Preservation Office Online Mapping System 2014

Topo Base Map Source: Sources: Esri, DeLorme, NAVTEQ, TomTom, Intermap, iPC, USGS, FAO, NPS, NRCAN, GeoBase, IGN, Kadaster NL, Ordnance Survey, Esri Japan, METI, Esri China (Hong Kong), and the GIS User Community





AVON LAKE GAS ADDITION PROJECT

Archaeological Survey MapBook - Appendix A

**Legend**

- Above Ground Proposed Route
- Below Ground Proposed Route
- Mile Post Location
- Project Area
- Newly Identified Archaeological Site
- Previously Identified Archaeological Site
- Previously Identified Archaeological Site
- Workspace
- Addendum I Pedestrian Survey Area
- Addendum I Pedestrian & Shovel Test Area
- Areas Excluded from Survey
- Previous Archaeological Survey Area (Bielakowski & Doperatski 2014)
- Previous Archaeological Survey
- Find Spot
- Field Delimited Ditch Feature

**Existing Utilities**

- Transmission/Distribution Line
- Existing Forced Sewer Main (Ohio RCAP 2006)
- Existing Water Main Line

**County Boundary**

- County Boundary
- Political Township Boundary
- Municipal Boundary

**Railroad**

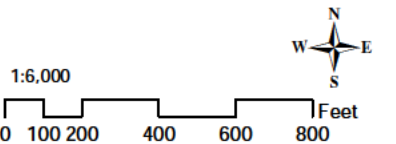
- Railroad

**Roads**

- Interstate
- US Highway
- State Highway

Data Source: Ohio Historic Preservation Office Online Mapping System 2014

Topo Base Map Source: Sources: Esri, DeLorme, NAVTEQ, TomTom, Intermap, iPC, USGS, FAO, NPS, NRCAN, GeoBase, IGN, Kadaster NL, Ordnance Survey, Esri Japan, METI, Esri China (Hong Kong), and the GIS User Community



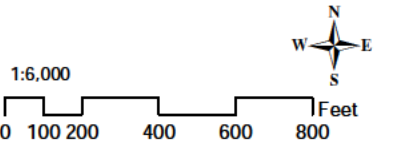


Legend

- Above Ground Proposed Route
- Below Ground Proposed Route
- Mile Post Location
- Project Area
- Newly Identified Archaeological Site
- Previously Identified Archaeological Site
- Previously Identified Archaeological Site
- Workspace
- Addendum I Pedestrian Survey Area
- Addendum I Pedestrian & Shovel Test Area
- Areas Excluded from Survey
- Previous Archaeological Survey Area (Bielakowski & Doperatski 2014)
- Previous Archaeological Survey
- Find Spot
- Field Delimited Ditch Feature
- Existing Utilities
  - Transmission/Distribution Line
  - Existing Forced Sewer Main (Ohio RCAP 2006)
  - Existing Water Main Line
- County Boundary
- Political Township Boundary
- Municipal Boundary
- Railroad
- Roads
  - Interstate
  - US Highway
  - State Highway

Data Source: Ohio Historic Preservation Office Online Mapping System 2014

Topo Base Map Source: Sources: Esri, DeLorme, NAVTEQ, TomTom, Intermap, iPC, USGS, FAO, NPS, NRCAN, GeoBase, IGN, Kadaster NL, Ordnance Survey, Esri Japan, METI, Esri China (Hong Kong), and the GIS User Community



AVON LAKE GAS ADDITION PROJECT

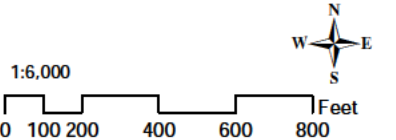
Archaeological Survey MapBook - Appendix A

Legend

- Above Ground Proposed Route
- Below Ground Proposed Route
- Mile Post Location
- Project Area
- Newly Identified Archaeological Site
- Previously Identified Archaeological Site
- Previously Identified Archaeological Site
- Workspace
- Addendum I Pedestrian Survey Area
- Addendum I Pedestrian & Shovel Test Area
- Areas Excluded from Survey
- Previous Archaeological Survey Area (Bielakowski & Doperatski 2014)
- Previous Archaeological Survey
- Find Spot
- Field Delimited Ditch Feature
- Existing Utilities
  - Transmission/Distribution Line
  - Existing Forced Sewer Main (Ohio RCAP 2006)
  - Existing Water Main Line
- County Boundary
- Political Township Boundary
- Municipal Boundary
- Railroad
- Roads
  - Interstate
  - US Highway
  - State Highway

Data Source: Ohio Historic Preservation Office Online Mapping System 2014

Topo Base Map Source: Sources: Esri, DeLorme, NAVTEQ, TomTom, Intermap, iPC, USGS, FAO, NPS, NRCAN, GeoBase, IGN, Kadaster NL, Ordnance Survey, Esri Japan, METI, Esri China (Hong Kong), and the GIS User Community



AVON LAKE GAS ADDITION PROJECT

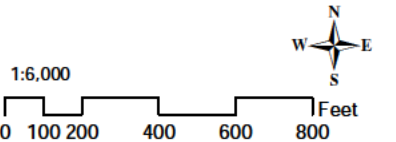
Archaeological Survey MapBook - Appendix A

Legend

- Above Ground Proposed Route
- Below Ground Proposed Route
- Mile Post Location
- Project Area
- Newly Identified Archaeological Site
- Previously Identified Archaeological Site
- Previously Identified Archaeological Site
- Workspace
- Addendum I Pedestrian Survey Area
- Addendum I Pedestrian & Shovel Test Area
- Areas Excluded from Survey
- Previous Archaeological Survey Area (Bielakowski & Doperatski 2014)
- Previous Archaeological Survey
- Find Spot
- Field Delimited Ditch Feature
- Existing Utilities
  - Transmission/Distribution Line
  - Existing Forced Sewer Main (Ohio RCAP 2006)
  - Existing Water Main Line
- County Boundary
- Political Township Boundary
- Municipal Boundary
- Railroad
- Roads
  - Interstate
  - US Highway
  - State Highway

Data Source: Ohio Historic Preservation Office Online Mapping System 2014

Topo Base Map Source: Sources: Esri, DeLorme, NAVTEQ, TomTom, Intermap, iPC, USGS, FAO, NPS, NRCAN, GeoBase, IGN, Kadaster NL, Ordnance Survey, Esri Japan, METI, Esri China (Hong Kong), and the GIS User Community



AVON LAKE GAS ADDITION PROJECT

Archaeological Survey MapBook - Appendix A

**Legend**

- Above Ground Proposed Route
- Below Ground Proposed Route
- Mile Post Location
- Project Area
- Newly Identified Archaeological Site
- Previously Identified Archaeological Site
- Previously Identified Archaeological Site
- Workspace
- Addendum I Pedestrian Survey Area
- Addendum I Pedestrian & Shovel Test Area
- Areas Excluded from Survey
- Previous Archaeological Survey Area (Bielakowski & Doperatski 2014)
- Previous Archaeological Survey
- Find Spot
- Field Delimited Ditch Feature

**Existing Utilities**

- Transmission/Distribution Line
- Existing Forced Sewer Main (Ohio RCAP 2006)
- Existing Water Main Line

**County Boundary**

- County Boundary
- Political Township Boundary
- Municipal Boundary

**Railroad**

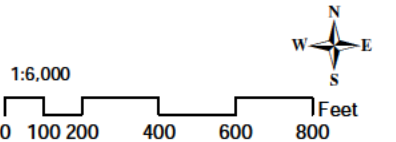
- Railroad

**Roads**

- Interstate
- US Highway
- State Highway

Data Source: Ohio Historic Preservation Office Online Mapping System 2014

Topo Base Map Source: Sources: Esri, DeLorme, NAVTEQ, TomTom, Intermap, iPC, USGS, FAO, NPS, NRCAN, GeoBase, IGN, Kadaster NL, Ordnance Survey, Esri Japan, METI, Esri China (Hong Kong), and the GIS User Community



**Legend**

- Above Ground Proposed Route
- Below Ground Proposed Route
- Mile Post Location
- Project Area
- Newly Identified Archaeological Site
- Previously Identified Archaeological Site
- Previously Identified Archaeological Site
- Workspace
- Addendum I Pedestrian Survey Area
- Addendum I Pedestrian & Shovel Test Area
- Areas Excluded from Survey
- Previous Archaeological Survey Area (Bielakowski & Doperatski 2014)
- Previous Archaeological Survey
- Find Spot
- Field Delimited Ditch Feature

**Existing Utilities**

- Transmission/Distribution Line
- Existing Forced Sewer Main (Ohio RCAP 2006)
- Existing Water Main Line

**County Boundary**

- County Boundary
- Political Township Boundary
- Municipal Boundary

**Railroad**

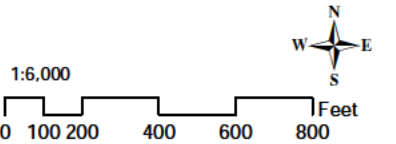
- Railroad

**Roads**

- Interstate
- US Highway
- State Highway

Data Source: Ohio Historic Preservation Office Online Mapping System 2014

Topo Base Map Source: Sources: Esri, DeLorme, NAVTEQ, TomTom, Intermap, iPC, USGS, FAO, NPS, NRCAN, GeoBase, IGN, Kadaster NL, Ordnance Survey, Esri Japan, METI, Esri China (Hong Kong), and the GIS User Community



**Legend**

- Above Ground Proposed Route
- Below Ground Proposed Route
- Mile Post Location
- Project Area
- Newly Identified Archaeological Site
- Previously Identified Archaeological Site
- Previously Identified Archaeological Site
- Workspace
- Addendum I Pedestrian Survey Area
- Addendum I Pedestrian & Shovel Test Area
- Areas Excluded from Survey
- Previous Archaeological Survey Area (Bielakowski & Doperatski 2014)
- Previous Archaeological Survey
- Find Spot
- Field Delimited Ditch Feature

**Existing Utilities**

- Transmission/Distribution Line
- Existing Forced Sewer Main (Ohio RCAP 2006)
- Existing Water Main Line

**County Boundary**

- County Boundary
- Political Township Boundary
- Municipal Boundary

**Railroad**

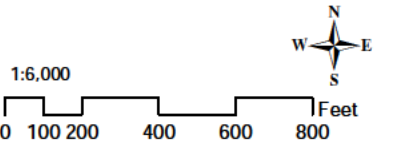
- Railroad

**Roads**

- Interstate
- US Highway
- State Highway

Data Source: Ohio Historic Preservation Office Online Mapping System 2014

Topo Base Map Source: Sources: Esri, DeLorme, NAVTEQ, TomTom, Intermap, iPC, USGS, FAO, NPS, NRCAN, GeoBase, IGN, Kadaster NL, Ordnance Survey, Esri Japan, METI, Esri China (Hong Kong), and the GIS User Community



**Legend**

- Above Ground Proposed Route
- Below Ground Proposed Route
- Mile Post Location
- Project Area
- Newly Identified Archaeological Site
- Previously Identified Archaeological Site
- Previously Identified Archaeological Site
- Workspace
- Addendum I Pedestrian Survey Area
- Addendum I Pedestrian & Shovel Test Area
- Areas Excluded from Survey
- Previous Archaeological Survey Area (Bielakowski & Doperatski 2014)
- Previous Archaeological Survey
- Find Spot
- Field Delimited Ditch Feature

**Existing Utilities**

- Transmission/Distribution Line
- Existing Forced Sewer Main (Ohio RCAP 2006)
- Existing Water Main Line

**County Boundary**

- County Boundary
- Political Township Boundary
- Municipal Boundary

**Railroad**

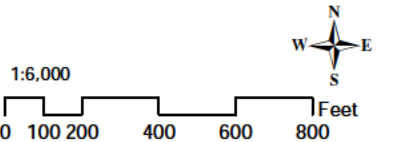
- Railroad

**Roads**

- Interstate
- US Highway
- State Highway

Data Source: Ohio Historic Preservation Office Online Mapping System 2014

Topo Base Map Source: Sources: Esri, DeLorme, NAVTEQ, TomTom, Intermap, iPC, USGS, FAO, NPS, NRCAN, GeoBase, IGN, Kadaster NL, Ordnance Survey, Esri Japan, METI, Esri China (Hong Kong), and the GIS User Community





AVON LAKE GAS ADDITION PROJECT

Archaeological Survey MapBook - Appendix A

**Legend**

- Above Ground Proposed Route
- Below Ground Proposed Route
- Mile Post Location
- Project Area
- Newly Identified Archaeological Site
- Previously Identified Archaeological Site
- Previously Identified Archaeological Site
- Workspace
- Addendum I Pedestrian Survey Area
- Addendum I Pedestrian & Shovel Test Area
- Areas Excluded from Survey
- Previous Archaeological Survey Area (Bielakowski & Doperatski 2014)
- Previous Archaeological Survey
- Find Spot
- Field Delimited Ditch Feature

**Existing Utilities**

- Transmission/Distribution Line
- Existing Forced Sewer Main (Ohio RCAP 2006)
- Existing Water Main Line

**County Boundary**

- County Boundary
- Political Township Boundary
- Municipal Boundary

**Railroad**

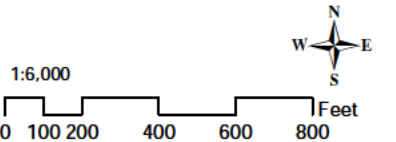
- Railroad

**Roads**

- Interstate
- US Highway
- State Highway

Data Source: Ohio Historic Preservation Office Online Mapping System 2014

Topo Base Map Source: Sources: Esri, DeLorme, NAVTEQ, TomTom, Intermap, iPC, USGS, FAO, NPS, NRCAN, GeoBase, IGN, Kadaster NL, Ordnance Survey, Esri Japan, METI, Esri China (Hong Kong), and the GIS User Community



**This foregoing document was electronically filed with the Public Utilities**

**Commission of Ohio Docketing Information System on**

**12/19/2014 12:04:54 PM**

**in**

**Case No(s). 14-1717-GA-BLN**

Summary: Application of NRG Ohio Pipeline Company LLC continued - Attachment C (Part 7)  
electronically filed by Teresa Orahod on behalf of Sally Bloomfield