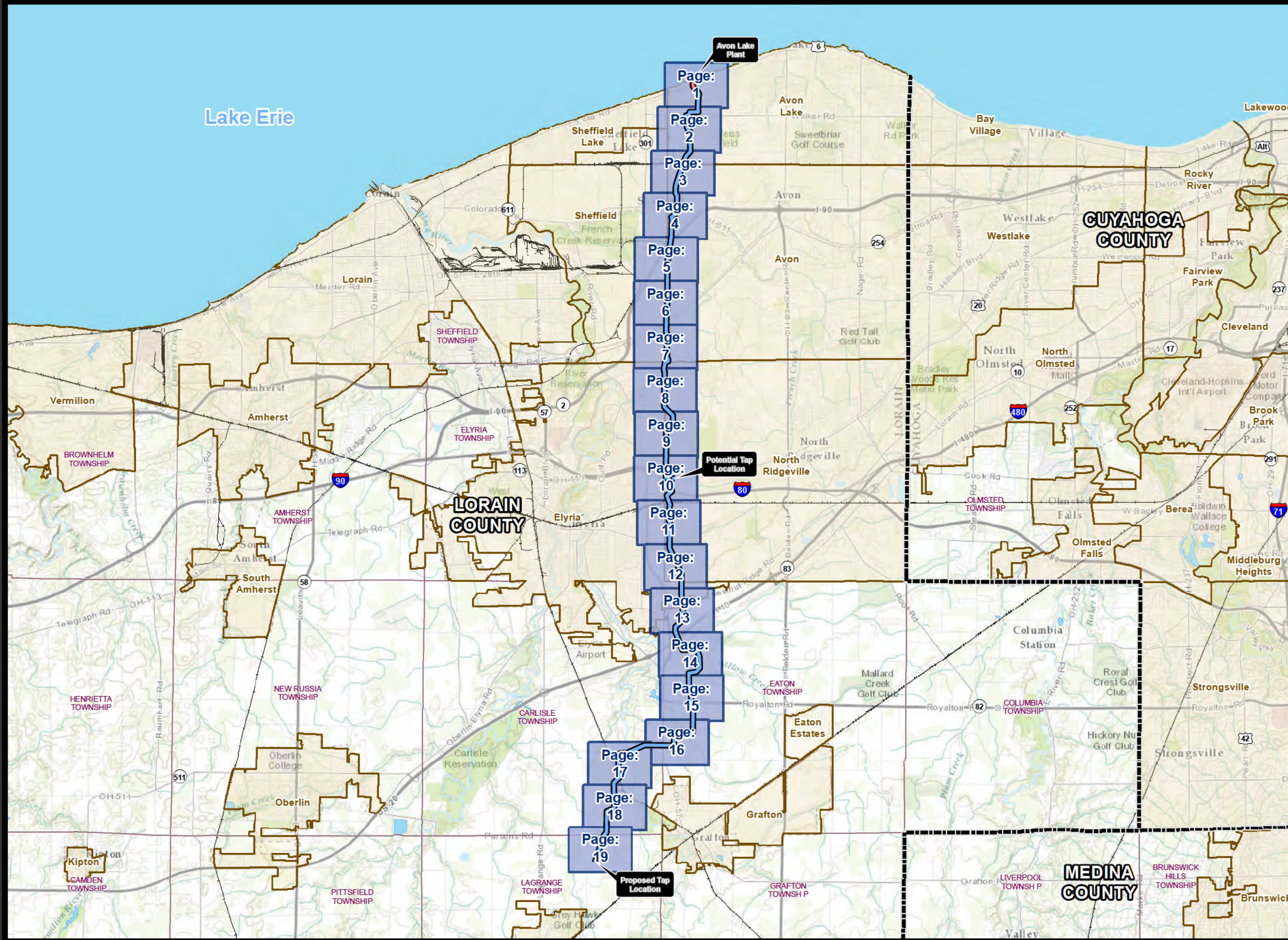


AVON LAKE GAS ADDITION PROJECT

Appendix A Overview Map

Legend

- Above Ground Proposed Project Route
- Below Ground Proposed Project Route
- Map Extent Boundary
- County Boundary
- Political Township Boundary
- Municipal Boundary
- Lake
- Railroad
- Roads
 - Interstate
 - US Highway
 - State Highway



DRAFT

1:122,000



0 0.45 0.9 1.8 2.7 3.6 Miles





The power to change life.

AVON LAKE GAS ADDITION PROJECT

Archaeological Survey MapBook - Appendix A

Legend

- Above Ground Proposed Project Route
- Below Ground Proposed Project Route
- Mile Post Location
- Archaeological APE
- Newly Identified Archaeological Site
- Previously Identified Archaeological Site
- Previously Identified Archaeological Site
- Phase 1 Archaeological Survey Area (Pedestrian Survey)
- Archaeological Survey Area (Shovel Test Survey)
- Previous Identified Archaeological Survey
- Areas Excluded from Survey
- Workspace
- Find Spot
- Field Delineated Ditch Feature
- Existing Utilities
 - Transmission/Distribution Line
 - Existing Forced Sewer Main (Ohio RCAP 2006)
 - Existing Water Main Line
- County Boundary
- Political Township Boundary
- Municipal Boundary
- Railroad
- Roads
 - Interstate
 - US Highway
 - State Highway

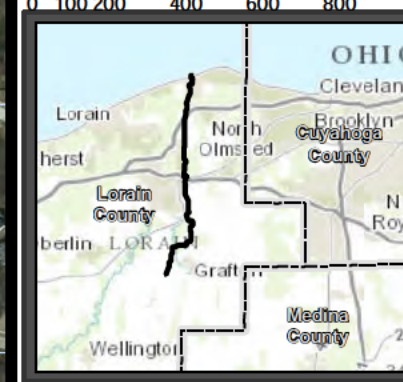
Data Source: Ohio Historic Preservation Office Online Mapping System 2014

Aerial Photo Source: Sources: Esri, DeLorme, NAVTEQ, TomTom, Intermap, iPC, USGS, FAO, NPS, NRCAN, GeoBase, IGN, Kadaster NL, Ordnance Survey, Esri Japan, METI, Esri China (Hong Kong), and the GIS User Community

DRAFT

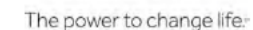
1:6,000

0 100 200 400 600 800 Feet



Date: 6/12/2014
Drawn by: JPS

Page: 1
S:\NRG\Avon Lake\GIS\Map\2014\06\06\Appendix A\Appendix A.mxd
Avon Lake Gas Addition Project



Archaeological Survey MapBook - Appendix A

Legend

- Above Ground Proposed Project Route
- Below Ground Proposed Project Route
- Mile Post Location
- Archaeological APE
- Newly Identified Archaeological Site
- Previously Identified Archaeological Site
- Previously Identified Archaeological Site
- Phase 1 Archaeological Survey Area (Pedestrian Survey)
- Archaeological Survey Area (Shovel Test Survey)
- Previously Identified Archaeological Survey
- Areas Excluded from Survey
- Workspace
- Find Spot
- Field Delineated Ditch Feature

Existing Utilities

- Transmission/Distribution Line
- Existing Forced Sewer Main (Ohio RCAP 2006)
- Existing Water Main Line

County Boundary

Political Township Boundary

Municipal Boundary

Railroad

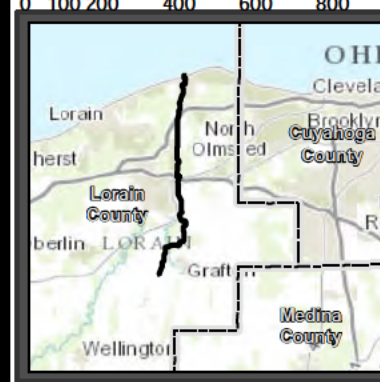
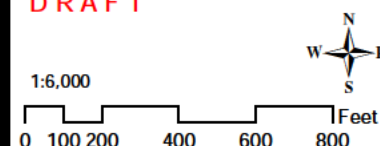
Roads

- Interstate
- US Highway
- State Highway

Data Source: Ohio Historic Preservation Office Online Mapping System 2014

Aerial Photo Source: Sources: Esri, DeLorme, NAVTEQ, TomTom, Intermap, IPC, USGS, FAO, NPS, NRCAN, GeoBase, IGN, Kadaster NL, Ordnance Survey, Esri Japan, METI, Esri China (Hong Kong), and the GIS User Community

1:6,000



Date: 6/12/2014

Page: 2

5. NYSDEC Lake/DES MTD 2004/05 Cultural Report
Appendix C: Culture Resources Methods and



The power to change life.

AVON LAKE GAS ADDITION PROJECT

Archaeological Survey MapBook - Appendix A

Legend

- Above Ground Proposed Project Route
- Below Ground Proposed Project Route
- Mile Post Location
- Archaeological APE
- Newly Identified Archaeological Site
- Previously Identified Archaeological Site
- Previously Identified Archaeological Site
- Phase 1 Archaeological Survey Area (Pedestrian Survey)
- Archaeological Survey Area (Shovel Test Survey)
- Previous Identified Archaeological Survey
- Areas Excluded from Survey
- Workspace
- Find Spot
- Field Delineated Ditch Feature
- Existing Utilities
 - Transmission/Distribution Line
 - Existing Forced Sewer Main (Ohio RCAP 2006)
 - Existing Water Main Line
- County Boundary
- Political Township Boundary
- Municipal Boundary
- Railroad
- Roads
 - Interstate
 - US Highway
 - State Highway

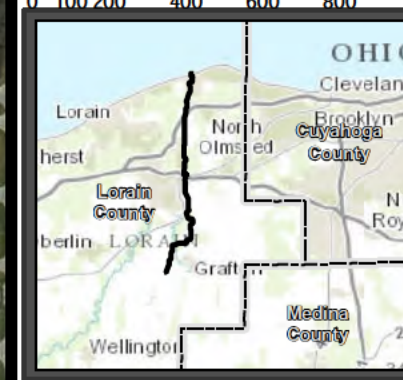
Data Source: Ohio Historic Preservation Office Online Mapping System 2014

Aerial Photo Source: Sources: Esri, DeLorme, NAVTEQ, TomTom, Intermap, iPC, USGS, FAO, NPS, NRCAN, GeoBase, IGN, Kadaster NL, Ordnance Survey, Esri Japan, METI, Esri China (Hong Kong), and the GIS User Community

DRAFT

1:6,000

0 100 200 400 600 800 Feet



Date: 6/12/2014
Drawn by: JPS

Page: 3

5 NRG Avon Lake GIS Map 20140602 Cultural Report MW2a
Avon Lake Cultural Report Appendix A

This foregoing document was electronically filed with the Public Utilities

Commission of Ohio Docketing Information System on

12/19/2014 11:59:48 AM

in

Case No(s). 14-1717-GA-BLN

Summary: Application of NRG Ohio Pipeline Company LLC continued - Attachment C (Part 3)
electronically filed by Teresa Orahod on behalf of Sally Bloomfield