




77-83-WW-AAC

EXHIBIT

TOWNSHIP 7
RANGE 5-E

 Federal or State Highways
 County or Township Roads
 Railways

T-9	T-7
R-5-E	R-6-E

WASHINGTON
SHELBY COUNTY, OHIO
TRUP



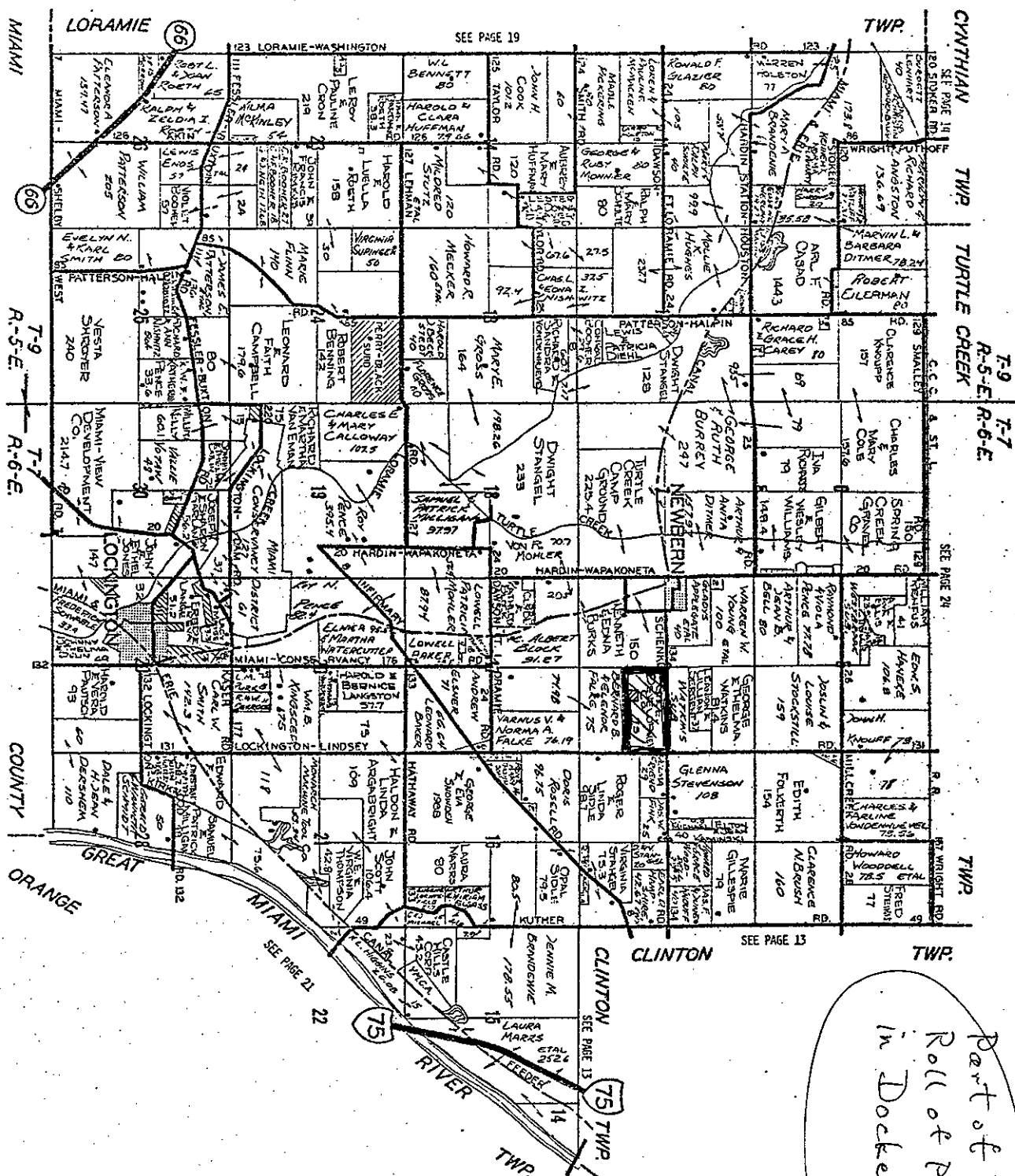
TOWNSHIP 7 RANGE 6-E

WASHINGTON

LEGEND

- FEDERAL, STATE or INTERSTATE HIGHWAYS
- COUNTY or TOWNSHIP ROADS
- RAILROADS
- WATERWAYS
- CANAL
- LEVEE
- CEMETERY
- INCORPORATED CITY, VILLAGE or BURROUGH
- SMALL TRACTS
- SUBDIVISIONS
- DWELLING or FARM UNIT

SCALE IN MILES
0 1/2 1



Part of Ex. E
Roll of Platts
in Docketing

Town & Country Publishing Co., Inc.

ADVERTISING & MAP SERVICE

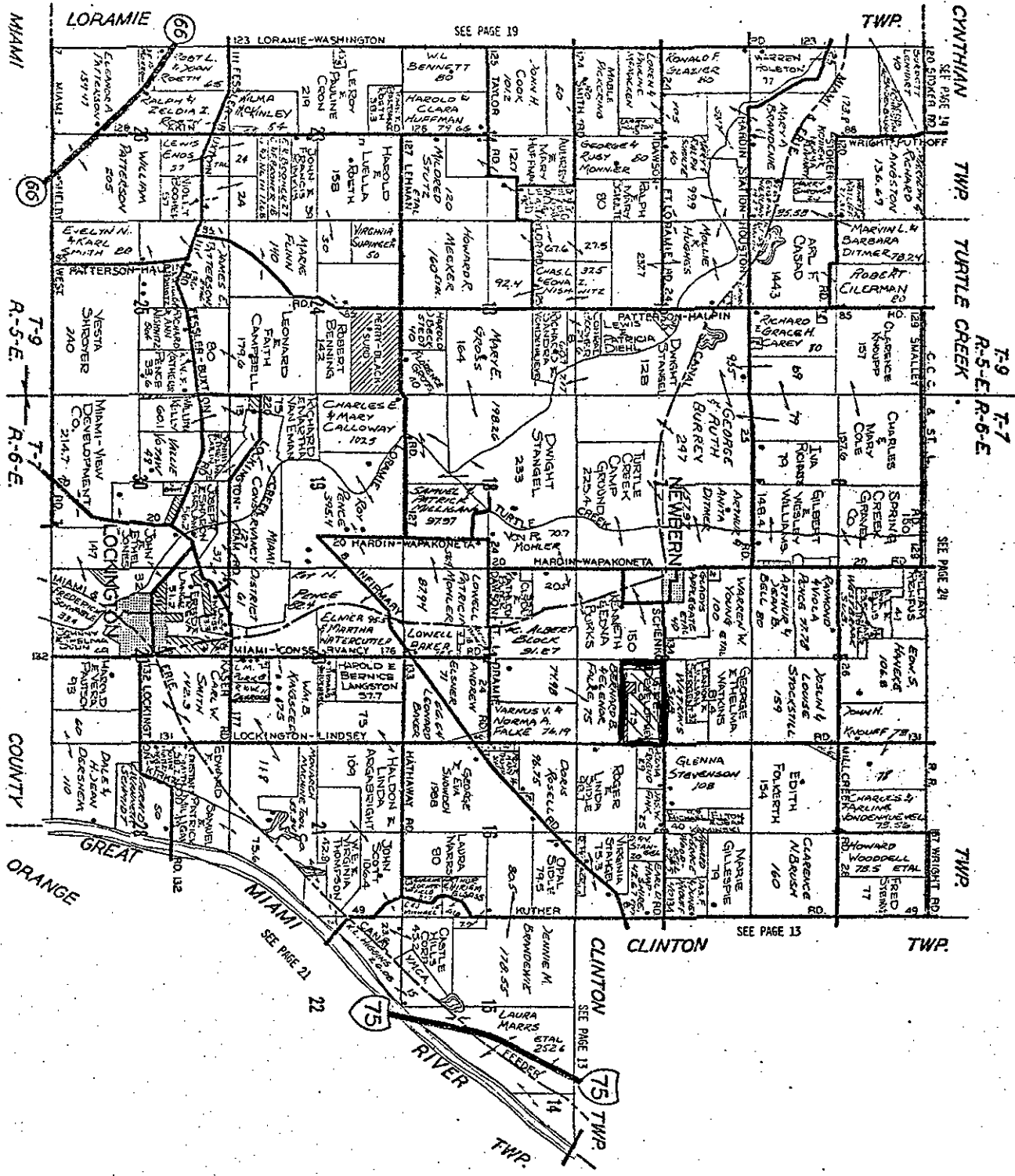
We are a major supplier of plat books for the midwest area. Our publications also include a separate division of city and county maps for advertising distribution as well as enlarged reproductions of township maps. For further information, please contact Town & Country.

P.O. BOX 689 • LA PORTE, IN 46350 • PHONE (219) 362-8508

TOWNSHIP 7 RANGE 5-E

WASHINGTON

- LEGEND**
- FEDERAL, STATE or INTERSTATE HIGHWAYS
 - COUNTY or TOWNSHIP ROADS
 - RAILROADS
 - WATERWAYS
 - CANAL
 - LEVEE
 - CEMETERY
 - INCORPORATED CITY, VILLAGE or BURROUGHS
 - SMALL TRACTS
 - SUBDIVISIONS
 - DWELLING or FARM UNIT



Town & Country Publishing Co., Inc.

ADVERTISING & MAP SERVICE

We are a major supplier of plat books for the midwest area. Our publications also include a separate division of city and county maps for advertising distribution as well as enlarged reproductions of township maps. For further information, please contact Town & Country.

P.O. BOX 689 • LA PORTE, IN 46350 • PHONE (219) 362-8508