

BEFORE

THE PUBLIC UTILITIES COMMISSION OF OHIO

In the Matter of the Joint Petition of)	
Ohio Power Company and)	
Carroll Electric Cooperative Inc.)	Case No. 14-1188-EL-PEB
Requesting Revision to Territorial)	
Boundary Map.)	

ENTRY

The Commission finds:

- (1) Ohio Power Company (OP) and Carroll Electric Cooperative Inc. (CEC) are electric suppliers as defined in R.C. 4933.81.
- (2) Certification by the Commission of the territories of OP and CEC was approved by entries in Case No. 78-1311-EL-ORD.
- (3) OP and CEC have jointly petitioned the Commission to reallocate their service territories in Carroll County, Lee Township, Ohio. Specifically, they request the following relocation:

On Quadrangle map J-31 situated in the Township of Lee, County of Carroll, State of Ohio and being part of the Southwest Quarter of Section 12, the same being part of the lands now or formerly owned by Brian L. Wagner, as recorded in Exhibit "A" in instrument Number 201000001812, and further bound and described as follows:

Beginning at an iron pin found in Panda Road, a 50 foot right-of-way, on the South line of Section 12 and the North line of Section 11, said point being same corner as called out in call three of said Exhibit "A"; Thence N 78°43'44" E a distance of 525.57 feet to a point and the true place of beginning for the tract of land herein to be described; Thence N 09°47'18" E a distance of 245.94 feet to a point; Thence N 71°40'21" E a distance of 265.54 feet to a point; Thence S 80°12'42" E a distance of 192.06 feet to a point; Thence S 09°47'18" W a distance of 242.20 feet to a point; Thence N 80°12'42" W

a distance of 174.46 feet to a point; Thence S 09°47'18" W a distance of 128.87 feet to a point; Thence N 80°12'42" W a distance of 282.40 feet to the true place of beginning. The above tract of land contains 2.869 acres of land, more or less, as surveyed and determined in May of 2014 by BL Companies. The basis of bearing, as called out in said Exhibit "A" N 02°26'19" E for said property line of Brian L. Wagner, is taken from said Brian L. Wagner deed.

- (4) In support of their request, CEC states Cardinal Gas Services, L.L.C. (Cardinal) operates the Carrollton Compressor Facility, a natural gas compressor station in Lee Township, Carroll County, Ohio. Cardinal is expanding and constructing additional compressors at the Carrollton Compressor Facility located at 1414 Panda Road, Carrollton, Ohio 44615. The Carrollton Compressor Facility is currently located entirely within the certified service territory of CEC. The additional compressors are in need of a high-voltage electrical supply. OP, which has the necessary facilities within roughly 0.5 miles of the site of the additional compressors, is willing and able to provide high-voltage electrical service to the additional compressors. Cardinal, OP and CEC have agreed that a portion of CEC's service territory in which the additional compressors will be located should be transferred from CEC to OP so that OP may serve the additional compressors, estimated to be an approximately 14 megawatt new load.

It is noted that CEC will continue to serve the existing facilities at the Carroll Compressor Facility, an approximately 0.75 megawatt load, and any new facilities at the Carrollton Compressor Facility to be located in CEC's certified territory. The parties have agreed that the existing facilities at the Carrollton Compressor Facility served by CEC constitute a load center separate and apart from the additional facilities to be located in the portion of CEC's territory to be transferred to OP under this joint petition, regardless of whether such existing facilities are served from distribution or transmission voltage facilities, so long as such facilities remain located in CEC's certified service territory. The existing facilities at the

Carrollton Compressor Facility are currently served by CEC from CEC's distribution voltage facilities.

- (5) R.C. 4933.83(E), provides in pertinent part:

Notwithstanding the effectuation of certified territories established by or pursuant to R.C. 4933.81 to 4933.90, and the exclusive right of electric suppliers to serve within such territory, and notwithstanding any other provisions of such sections establishing rights of electric suppliers to furnish electric service, any two or more electric suppliers may jointly petition the commission for the reallocation of their own territories and electric load centers among them and designating which portions of such territories and electric load centers are to be served by each of the electric suppliers.

- (6) No objections to the reallocation described in Finding (3) have been brought to the Commission's attention.
- (7) The Commission finds that granting the requested relief will promote the purposes of R.C. 4933.81 to 4933.90, and will further promote the provision of adequate service to all territories and electric load centers affected by the relocation as required by R.C. 4933.83(E). Accordingly, the Commission finds that the joint petition is reasonable and should be approved.
- (8) The Commission, therefore, directs that the territorial boundaries of OP and CEC be appropriately modified as delineated in Finding (3) and amends the maps of the certified territories accordingly.


It is, therefore,


ORDERED, That the request of OP and CEC to relocate their territory boundary be granted. It is, further,

ORDERED, That the change on quadrangle map J-31, described in Finding (3), be approved to show the boundary line change. It is, further,


ORDERED, That a copy of this Entry be served upon each party of record.


THE PUBLIC UTILITIES COMMISSION OF OHIO


Thomas W. Johnson, Chairman


Steven D. Lesser



M. Beth Trombold


Lynn Slaby


Asim Z. Haque

LKM/js

Entered in the Journal
JUL 30 2014



Barcy F. McNeal
Secretary