



COLUMBUS | CLEVELAND
CINCINNATI-DAYTON
MARIETTA

BRICKER & ECKLER LLP
100 South Third Street
Columbus, OH 43215-4291
MAIN: 614.227.2300
FAX: 614.227.2390

www.bricker.com
info@bricker.com

Sally W. Bloomfield
614.227.2368
sbloomfield@bricker.com

February 25, 2014

Via Electronic Filing

Ms. Barcy McNeal
Administration/Docketing
Public Utilities Commission of Ohio
180 East Broad Street, 11th Floor
Columbus, OH 43215-3793

**Re: Vectren Energy Delivery of Ohio, Inc.
OPSB Case No. 13-1651-GA-BTX**

Dear Ms. McNeal:

Pursuant to the Joint Stipulation and Recommendation filed February 14, 2014 between Vectren Energy Delivery of Ohio, Inc. ("Vectren"), the Staff of the Ohio Power Siting Board ("OPSB Staff"), and the City of Dayton recommending that the Ohio Power Siting Board ("Board") issue a Certificate of Environmental Compatibility and Public Need subject to a number of conditions.

Condition No. 22 of the Joint Stipulation and Recommendation requires the following:

Prior to the commencement of construction activities that require permits, licenses, or authorizations by federal or state laws and regulations, the Applicant shall obtain and comply with such permits, licenses, or authorizations. The Applicant shall provide copies of permits and authorizations, including all supporting documentation, to Staff within seven days of issuance or receipt by the Applicant. The Applicant shall provide a schedule of construction activities and acquisition of corresponding permits for each activity at the preconstruction conference.

In compliance with Condition No. 22 of the Joint Stipulation and Recommendation, and as referenced in Section 4906-15-04(D)(1) of the Amended Application filed November 15, 2013, attached for filing is a copy of the permit and correspondence with the City of Dayton for Vectren to work within the 100-year floodplain around Mill Creek.

If you have any questions please call at the number listed above.

Sincerely,

Sally W. Bloomfield

Attachment

Cc: Ed Steele (w/Attachment)
Christopher Miller, counsel for City of Dayton (w/Attachment)



February 21, 2014

Ms. Melinda Stahl
Utility Technologies International Corporation
4700 Homer Ohio Lane
Groveport, Ohio 43125

Re: Vectren Z-167 Relocation @ Dayton International Airport: Mill Creek Floodplain
Floodplain Development Permit **2014-01**

Dear Ms. Stahl:

I have reviewed your information for a Floodplain Development permit for the Vectren Z-167 Relocation @ Dayton International Airport: Mill Creek Floodplain project. Based on the review of the submitted documents including your correspondence, I have no additional comments.

A Floodplain Development permit, as outlined in RCGO §§152.66 through 152.68 shall be issued to you. This letter shall serve as your Floodplain Development Permit, please retain this information for your records.

The permittee understands and agrees that:

- The permit is issued on the representations made for this permit;
- The permittee hereby gives consent to the Floodplain Administrator to enter and inspect activity covered under the Floodplain Management Regulations;
- The permit may be revoked because of any breach of representations;
- Once the permit is revoked all work shall cease until the permit is reissued or a new permit is issued;
- The permit shall expire if no work has commenced within one year of issuance.

If you have any questions, please call me at 937-333-3960.

Sincerely,

Michael Cromartie, CBO/Floodplain Administrator
Division of Building Inspection

Melinda Stahl

From: Cromartie, Michael <Michael.Cromartie@daytonohio.gov>
Sent: Thursday, February 20, 2014 4:17 PM
To: Melinda Stahl
Subject: RE: Vectren Z-167 Relocation/Dayton International Airport: Mill Creek Floodplain

Thank you.

From: Melinda Stahl [<mailto:mstahl@uti-corp.com>]
Sent: Thursday, February 20, 2014 1:26 PM
To: Cromartie, Michael
Subject: RE: Vectren Z-167 Relocation/Dayton International Airport: Mill Creek Floodplain

Michael,

Typically the bore pits are only open for a week, the estimated time required to directionally drill the pipe and tie it in with the rest of the pipeline. The minimum depth of the pipeline below the surface is four feet and will be a minimum of five feet below the bed of Mill Creek. There will be no permanent structures above the surface, other than the required pipeline safety markers at intersections, stream crossings and other locations as needed. These markers are roughly 4" wide by 36" tall, some of which will be test stations for monitoring the cathodic protection on the pipeline.

Please let me know if you need any more information.

Thank you,

Melinda

From: Cromartie, Michael [<mailto:Michael.Cromartie@daytonohio.gov>]
Sent: Tuesday, February 18, 2014 5:03 PM
To: Melinda Stahl
Subject: RE: Vectren Z-167 Relocation/Dayton International Airport: Mill Creek Floodplain

Melinda,

I have been reviewing your information and I have a question. Would you describe the functioning of the bore pits; specifically how long are they intended to be in place; will there be any permanent structure left at the bore pit? Thanks for your help

Michael.

From: Melinda Stahl [<mailto:mstahl@uti-corp.com>]
Sent: Thursday, January 23, 2014 2:33 PM
To: Cromartie, Michael
Cc: Jones, Tom; Chris Lanka
Subject: Vectren Z-167 Relocation/Dayton International Airport: Mill Creek Floodplain

Mike,

Thank you for talking with me earlier regarding Vectren's Z-167 natural gas transmission pipeline relocation project around the Dayton International Airport. Attached is a drawing of the area we discussed on the phone that shows the location of the transmission pipeline and where it crosses the Mill Creek 100yr floodplain. As I mentioned on the phone, Mill Creek will be crossed using directional drilling methods and the locations of the bore pits have been noted on plan. Please let me know if you need any additional information regarding our request to work in the floodplain and if there are any application forms that need to be completed. I appreciate your time and consideration.

Sincerely,

Melinda Stahl

Environmental Coordinator

Utility Technologies International Corporation

4700 Homer Ohio Lane

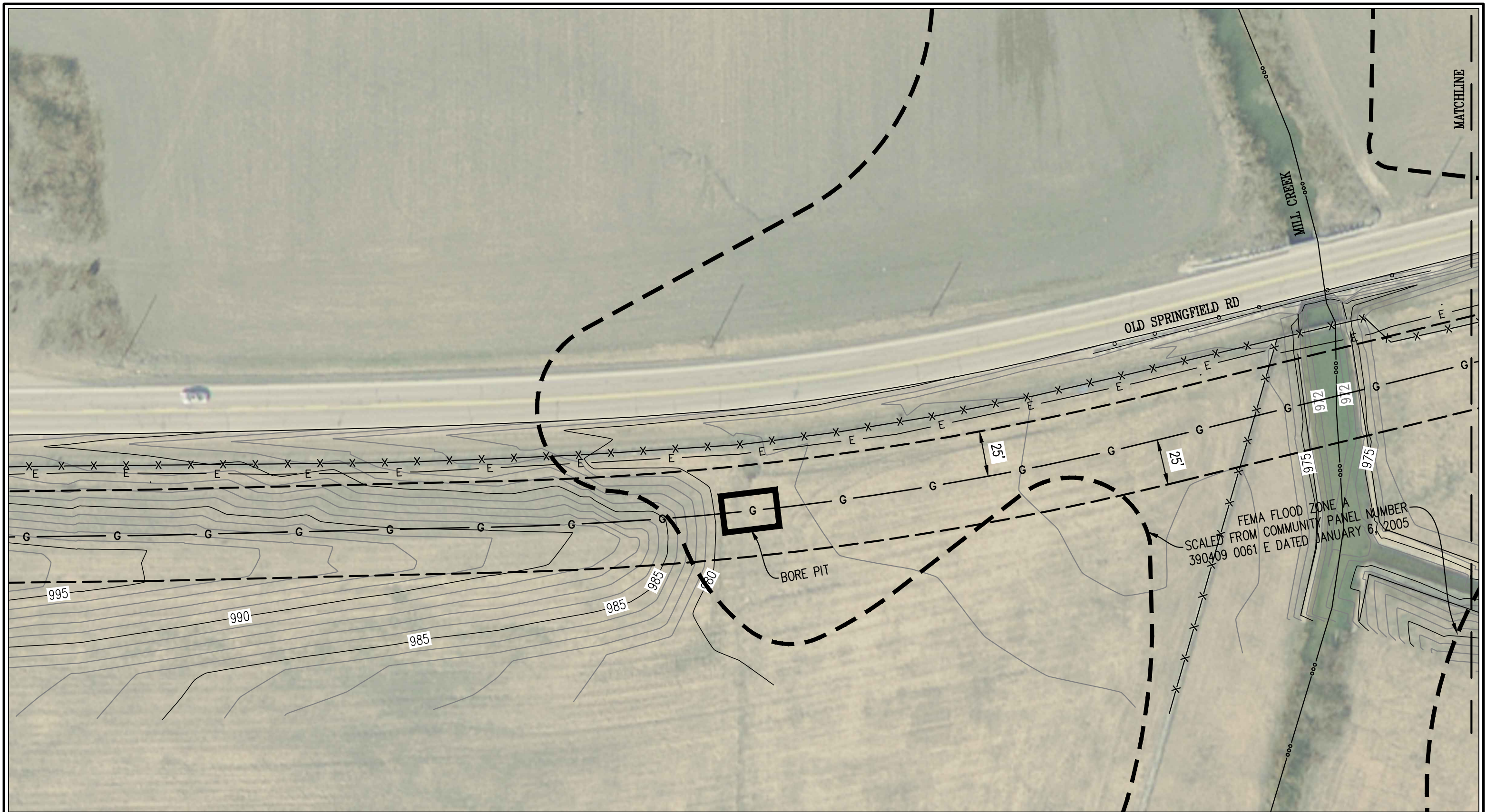
Groveport, OH 43125

Office: (614) 482-8080 Ext 314

Fax: (614) 482-8070

www.uti-corp.com

[Web](#) | [Twitter](#) | [Facebook](#) | [YouTube](#) |

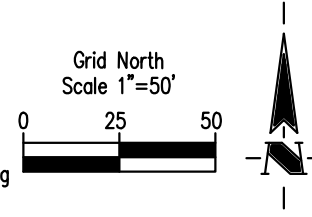


Historic Fort Harrison
8901 Otis Avenue
Indianapolis, IN 46216
317-826-7100
317-826-7110 FAX

Engineering
Surveying
Architecture
GIS · LIS
Geology

This drawing is not intended to be represented
as a retracement or original boundary survey, a
route survey, or a Surveyor Location Report

Job No. 8842.001
File No. T:\8k\8842\001\dwgs\8842001transbore.dwg
Date 01/23/2014 KKE



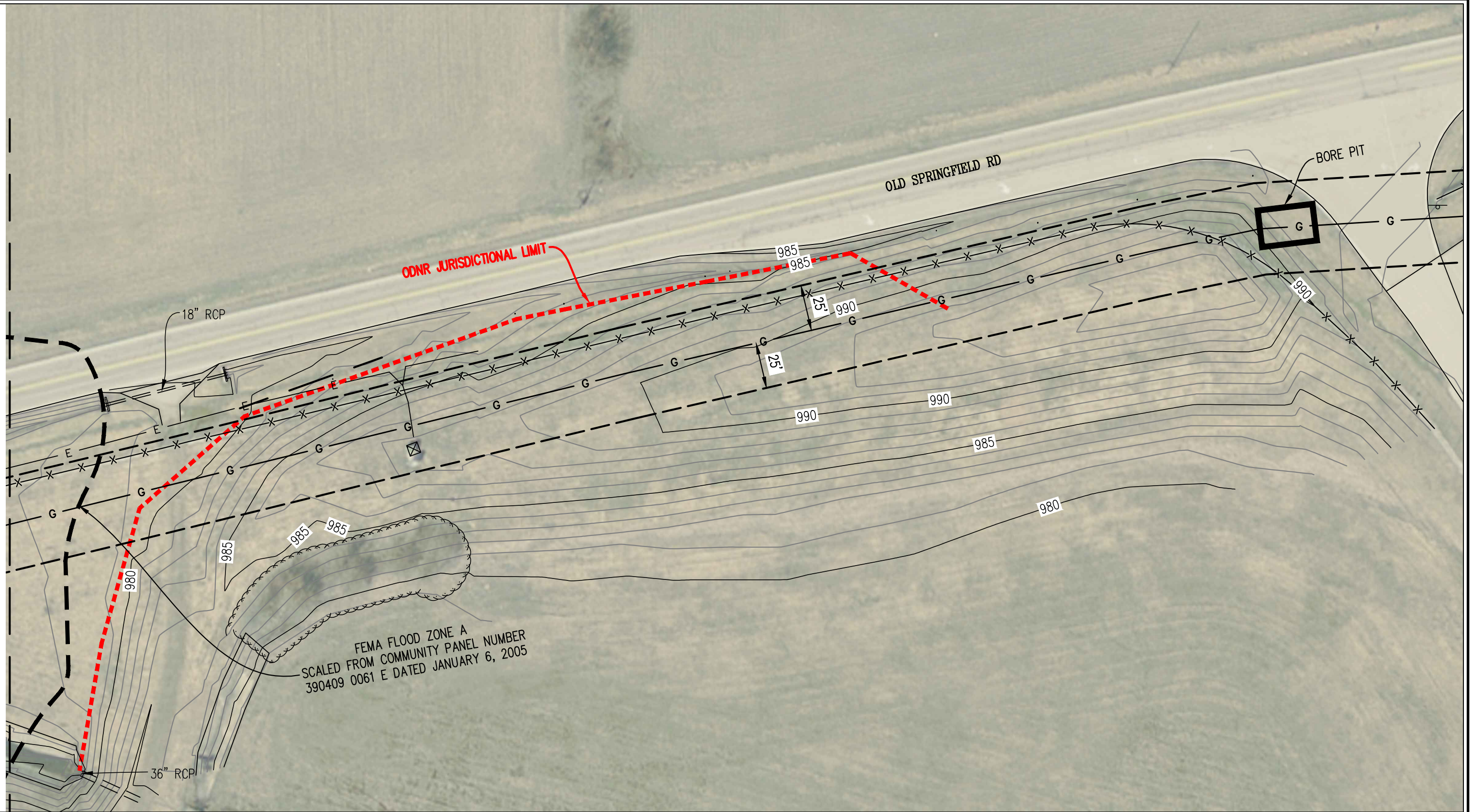
Z-167 Pipeline
Montgomery County, Ohio
Exhibit "A"

LEGEND

- Permanent Easement



MATCHLINE

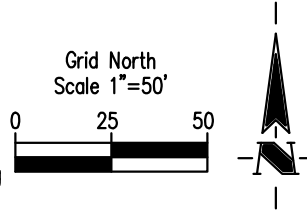


Historic Fort Harrison
8901 Otis Avenue
Indianapolis, IN 46216
317-826-7100
317-826-7110 FAX

Engineering
Surveying
Architecture
GIS · LIS
Geology

This drawing is not intended to be represented
as a retracement or original boundary survey, a
route survey, or a Surveyor Location Report

Job No. 8842.001
File No. T:\8k\8842\001\dwgs\8842001transbore.dwg
Date 01/23/2014 KKE



Z-167 Pipeline
Montgomery County, Ohio
Exhibit "A"

LEGEND

□ □ - Permanent Easement



This foregoing document was electronically filed with the Public Utilities

Commission of Ohio Docketing Information System on

2/25/2014 3:47:05 PM

in

Case No(s). 13-1651-GA-BTX

Summary: Correspondence of Vectren Energy Delivery of Ohio, Inc. in Compliance with Condition No. 22 of the Joint Stipulation and Recommendation electronically filed by Teresa Orahod on behalf of Sally Bloomfield