





6011 Greenwich WindPark LLC

Greenwich Township
Huron County, Ohio

Figure 05-3: Existing Features





Index Sheet
December 2013

-  Wind Turbines
-  Index Sheet

















Notes:

1. Map Sheets 1-7 are scale 1:12,000

Land Use Legend

	Cropland
	Residential
	Apartment Complexes
	Mobile Home Trailer Parks
	Commercial and Services
	Junk Yards
	Educational
	Religious
	Industrial
	Airports
	Rail
	Communications
	Electric Utilities
	Water Utilities
	Sewage Utilities
	Undeveloped
	Golf Courses
	Cemeteries
	Parks
	Water Control
	Campgrounds
	Row Crops
	Pastures
	Orchard Groves
	Confined Feeding Operations
	Farmstead
	Shrub and Brush Rangeland
	Deciduous Forest
	Evergreen Forest
	Mixed Forest
	Streams and Canals
	Lakes
	Forested Wetlands
	Nonforested Wetlands
	Bare Exposed Rock
	Inactive Partially Reclaimed Strip Mines
	Sand and Gravel Pits
	Reservoirs

Map Legend

	Met Tower		Access roads
	Wind Turbines		Civil Townships
	Receptor		County Boundary
	Oil and Gas Wells		Temporary Laydown Yard
	Water Wells		Substation
	20-ft Topographic Contour		Streams
	Underground Collection System		Delineated Wetlands
	Directional Boring		100 year floodplain

Sources

- Delineated Wetlands provided by Applicant
- Streams provided by Ecology and Environment, Inc.
- Receptor shapefile provided by Applicant
- Gas, Oil, and Water Well data produced by applicant from Ohio Department of Natural Resources Geographic Information Management Systems program.

6011 Greenwich WindPark LLC

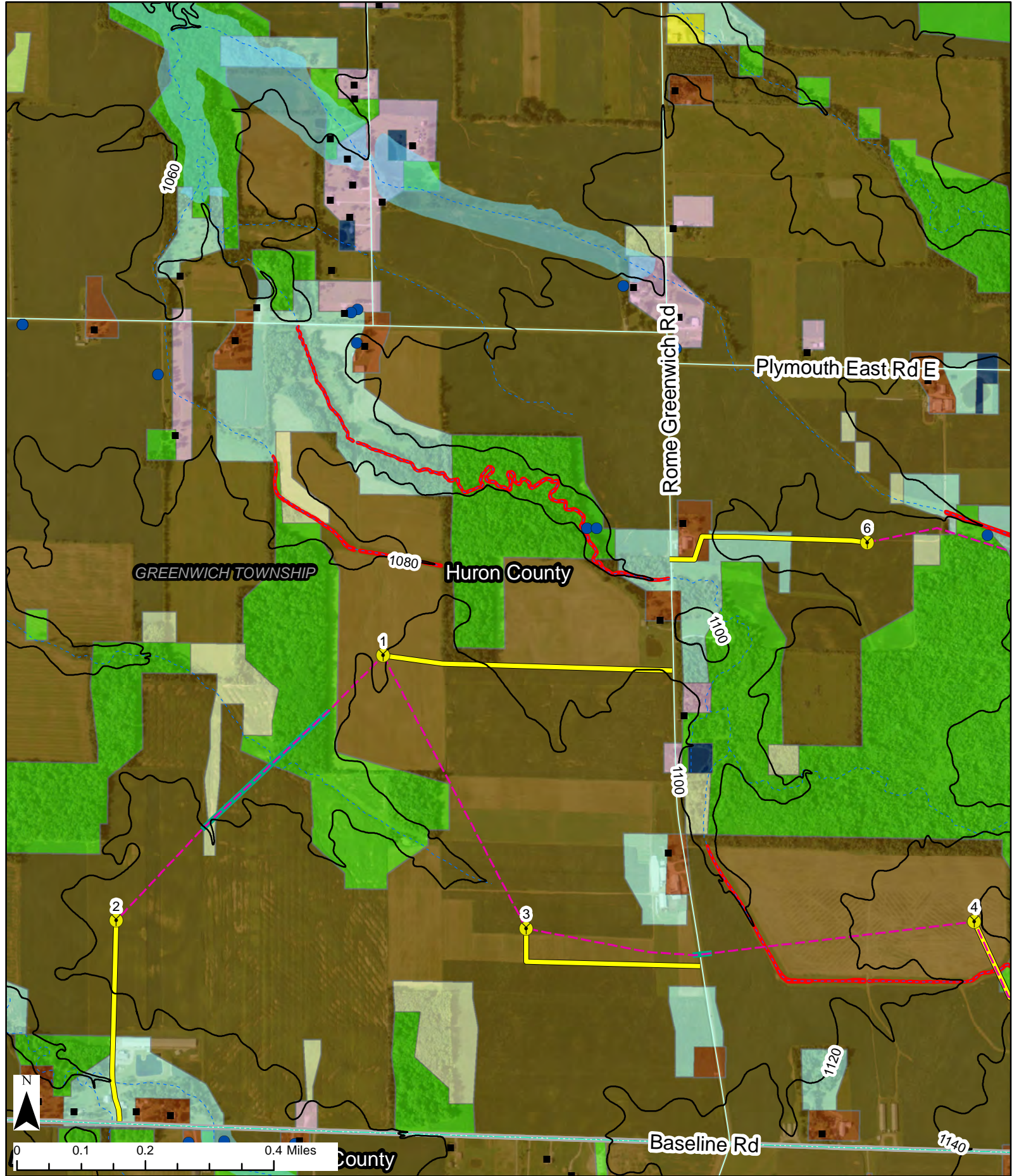
Greenwich Township
Huron County, Ohio

Figure 05-3: Existing Features

Legend Sheet
December 2013

Notes:

1. Base Map: Sheets 1-7 NAIP one meter resolution orthoimagery, 2011. Huron County Land Use and Land Cover 1981, Ashland County Land Use and Land Cover 1982, Richland County Land Use and Land Cover 1987.
2. Projection: WGS 1984 UTM Zone 17 N
3. Map Scale 1:12,000



6011 Greenwich WindPark LLC

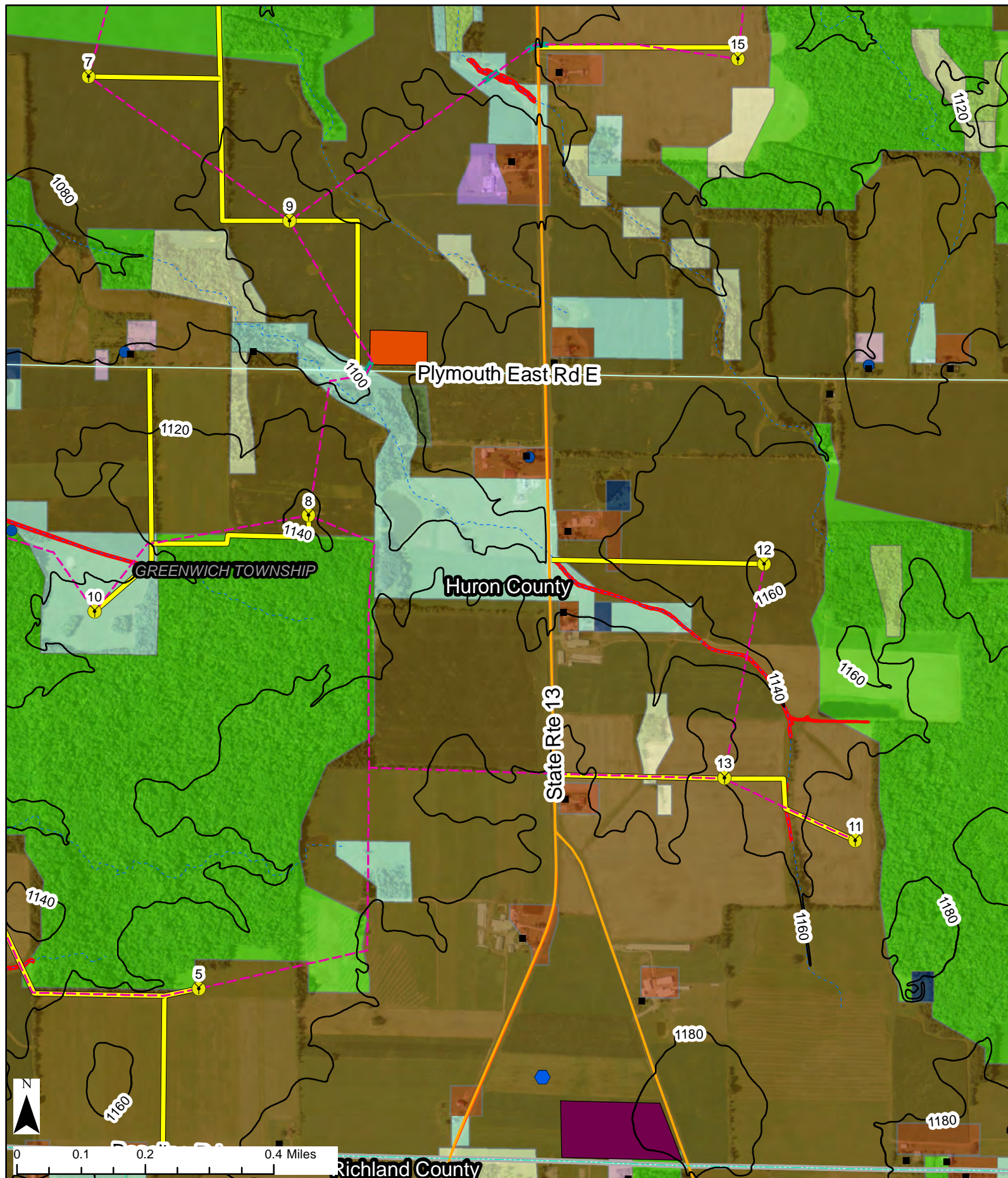
Greenwich Township
Huron County, Ohio

**Figure 05-3:
Existing Features**

Sheet 1 of 7
December 2013

Notes:

1. Base Map: Sheets 1-7 NAIP one meter resolution orthoimagery, 2011. Huron County Land Use and Land Cover 1981, Ashland County Land Use and Land Cover 1982, Richland County Land Use and Land Cover 1987.
2. Projection: WGS 1984 UTM Zone 17 N
3. Map Scale 1:12,000



6011 Greenwich WindPark LLC

Greenwich Township
Huron County, Ohio

Figure 05-3: Existing Features

Sheet 2 of 7

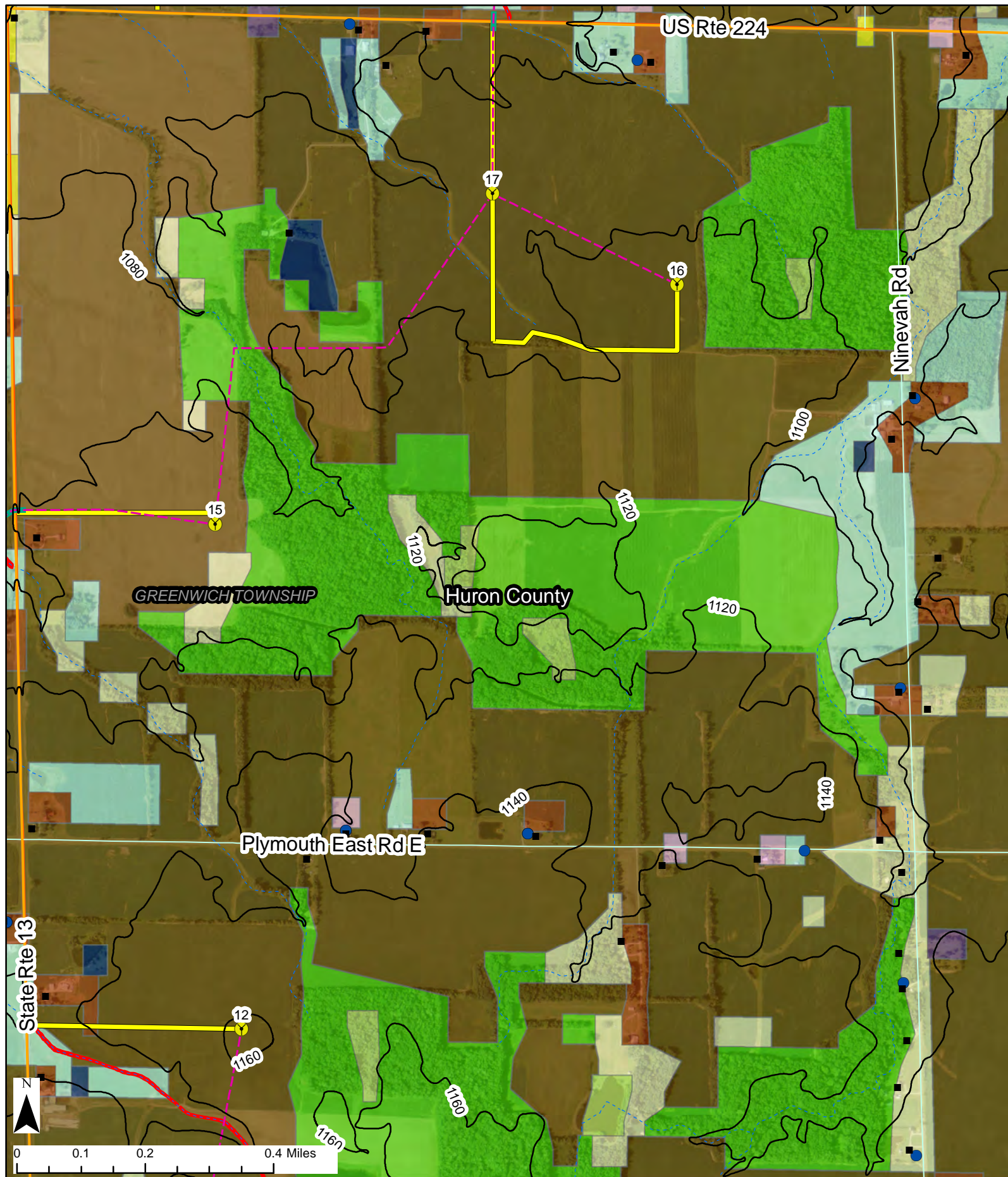
December 2013

Notes:

1. Base Map: Sheets 1-7 NAIP one meter resolution orthoimagery, 2011. Huron County Land Use and Land Cover 1981, Ashland County Land Use and Land Cover 1982, Richland County Land Use and Land Cover 1987.

2. Projection: WGS 1984 UTM Zone 17 N

3. Map Scale 1:12,000



6011 Greenwich WindPark LLC

Greenwich Township
Huron County, Ohio

Figure 05-3: Existing Features

Sheet 3 of 7

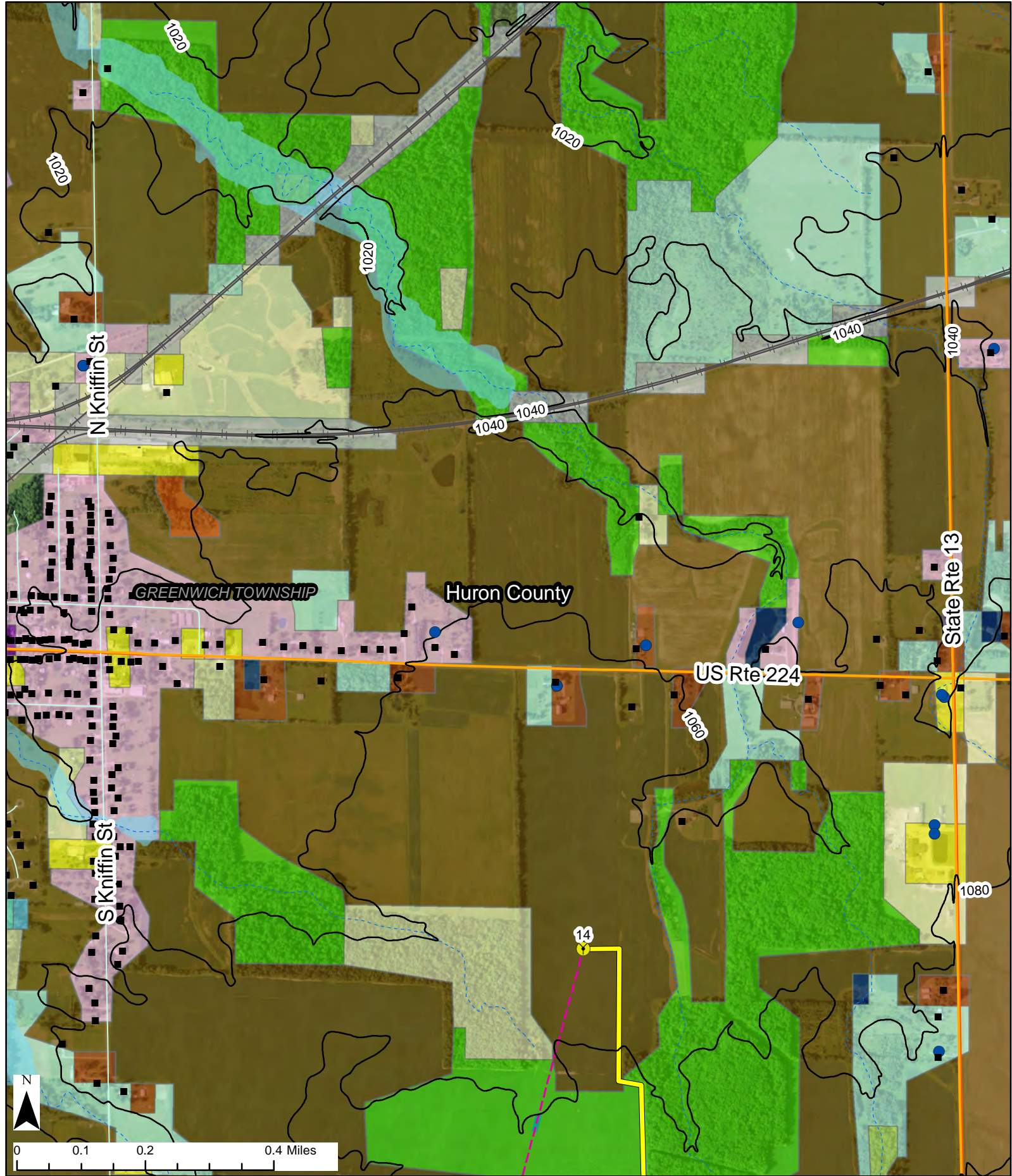
December 2013

Notes:

1. Base Map: Sheets 1-7 NAIP one meter resolution orthoimagery, 2011. Huron County Land Use and Land Cover 1981, Ashland County Land Use and Land Cover 1982, Richland County Land Use and Land Cover 1987.

2. Projection: WGS 1984 UTM Zone 17 N

3. Map Scale 1:12,000



6011 Greenwich WindPark LLC

Greenwich Township
Huron County, Ohio

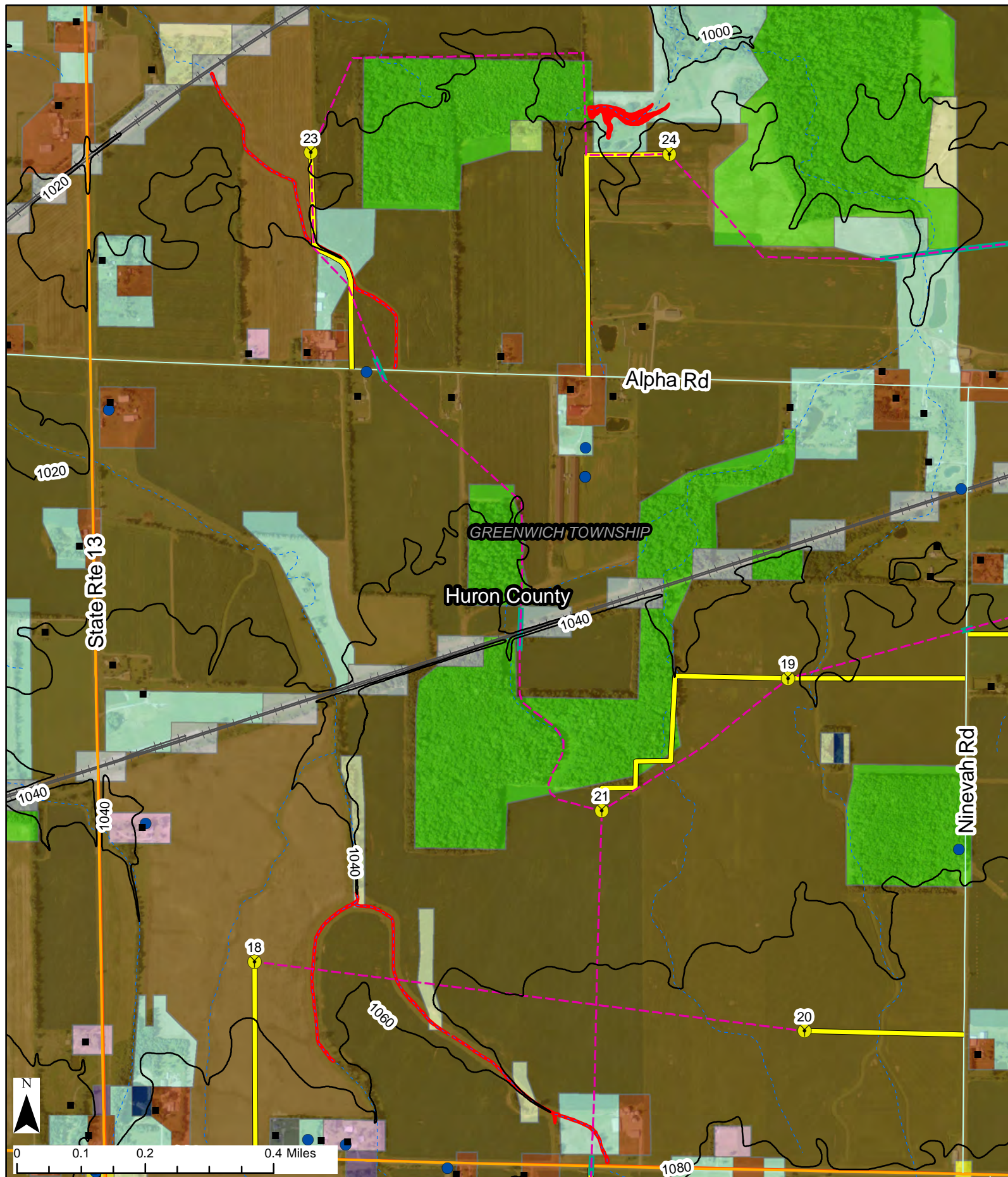
Figure 05-3: Existing Features

Sheet 4 of 7

December 2013

Notes:

1. Base Map: Sheets 1-7 NAIP one meter resolution orthoimagery, 2011. Huron County Land Use and Land Cover 1981, Ashland County Land Use and Land Cover 1982, Richland County Land Use and Land Cover 1987.
2. Projection: WGS 1984 UTM Zone 17 N
3. Map Scale 1:12,000



6011 Greenwich WindPark LLC

Greenwich Township
Huron County, Ohio

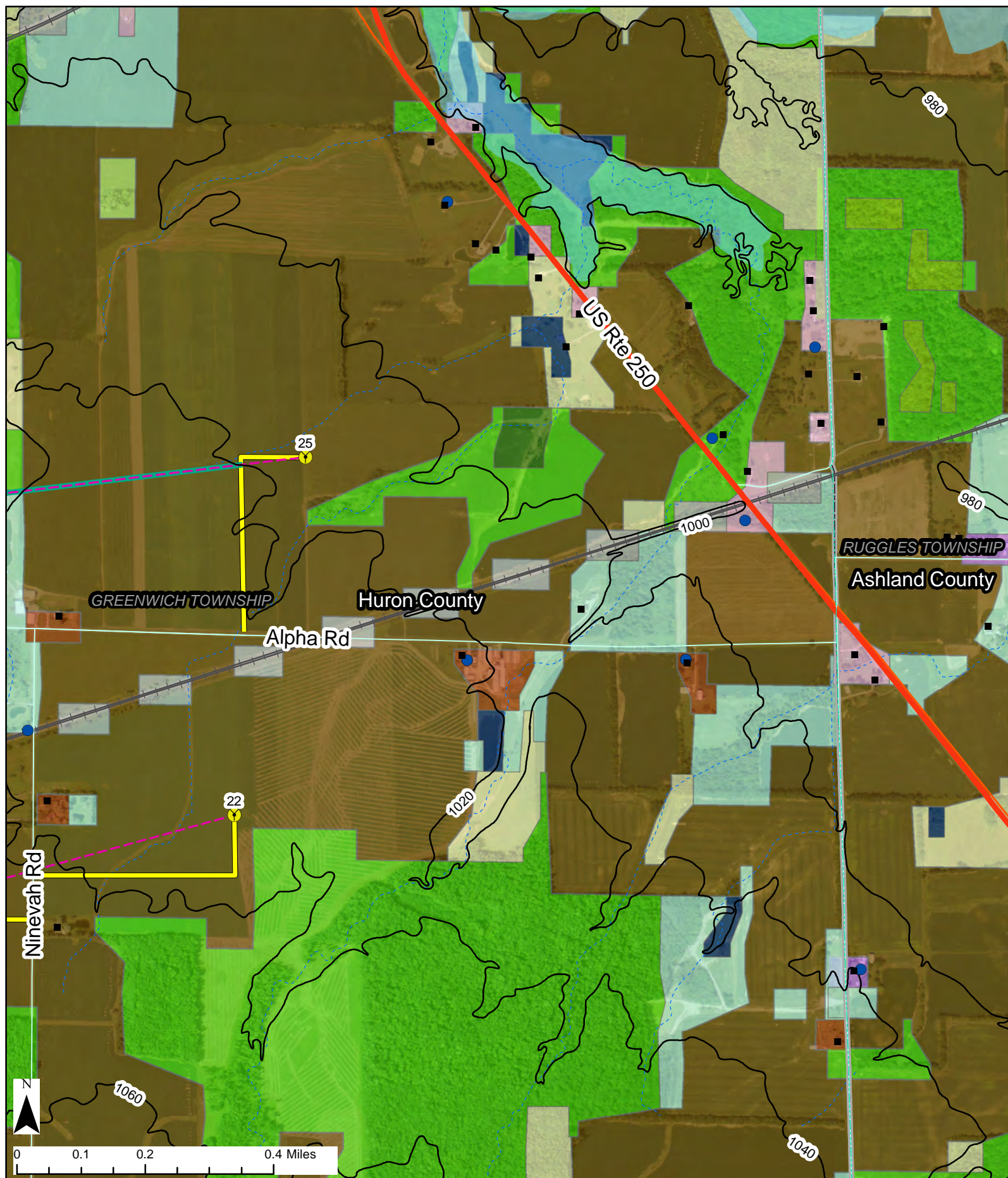
Figure 05-3: Existing Features

Sheet 5 of 7

December 2013

Notes:

1. Base Map: Sheets 1-7 NAIP one meter resolution orthoimagery, 2011. Huron County Land Use and Land Cover 1981, Ashland County Land Use and Land Cover 1982, Richland County Land Use and Land Cover 1987.
2. Projection: WGS 1984 UTM Zone 17 N
3. Map Scale 1:12,000



6011 Greenwich WindPark LLC

Greenwich Township
Huron County, Ohio

Figure 05-3: Existing Features

Sheet 6 of 7

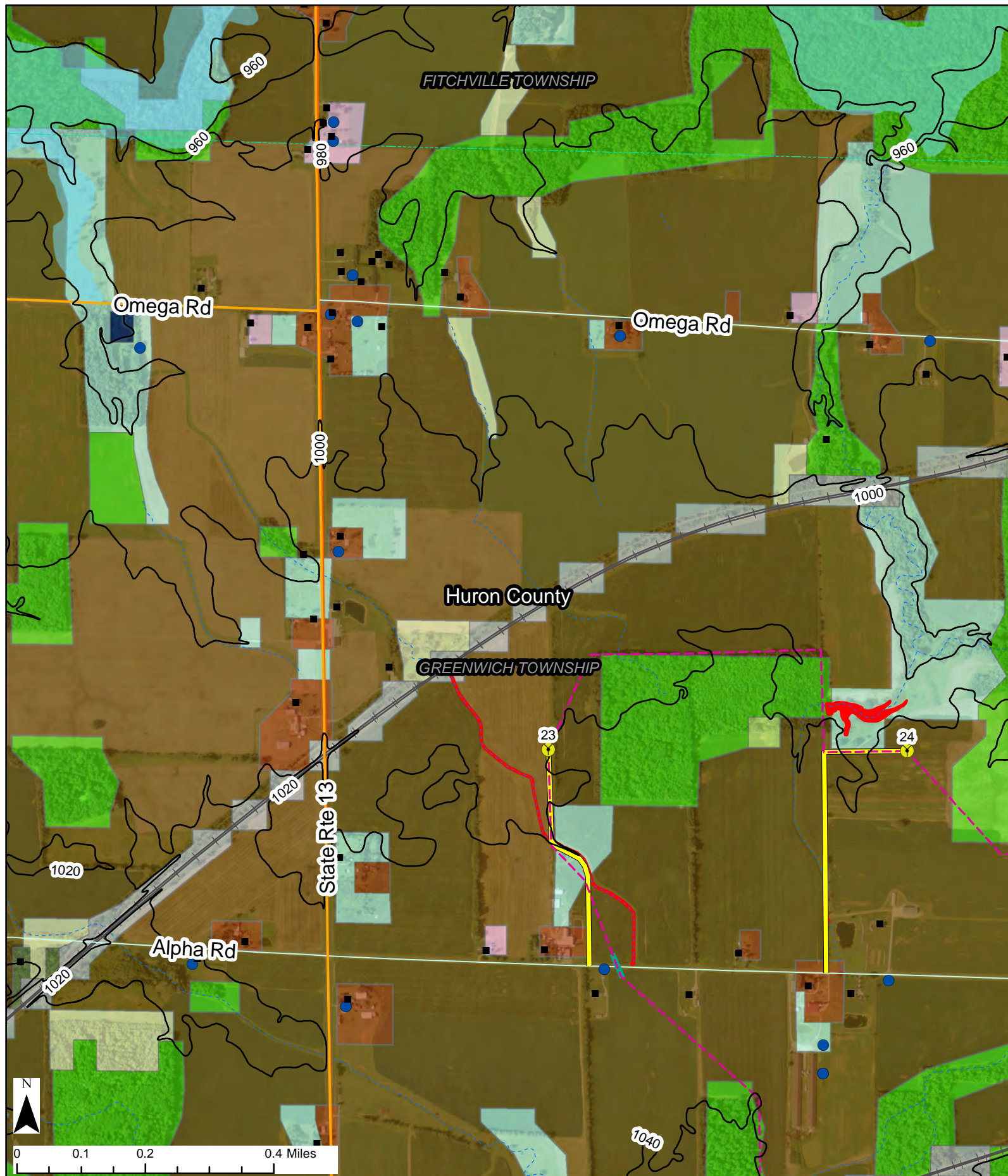
December 2013

Notes:

1. Base Map: Sheets 1-7 NAIP one meter resolution orthoimagery, 2011. Huron County Land Use and Land Cover 1981, Ashland County Land Use and Land Cover 1982, Richland County Land Use and Land Cover 1987.

2. Projection: WGS 1984 UTM Zone 17 N

3. Map Scale 1:12,000



6011 Greenwich WindPark LLC

Greenwich Township
Huron County, Ohio

Figure 05-3: Existing Features

Sheet 7 of 7

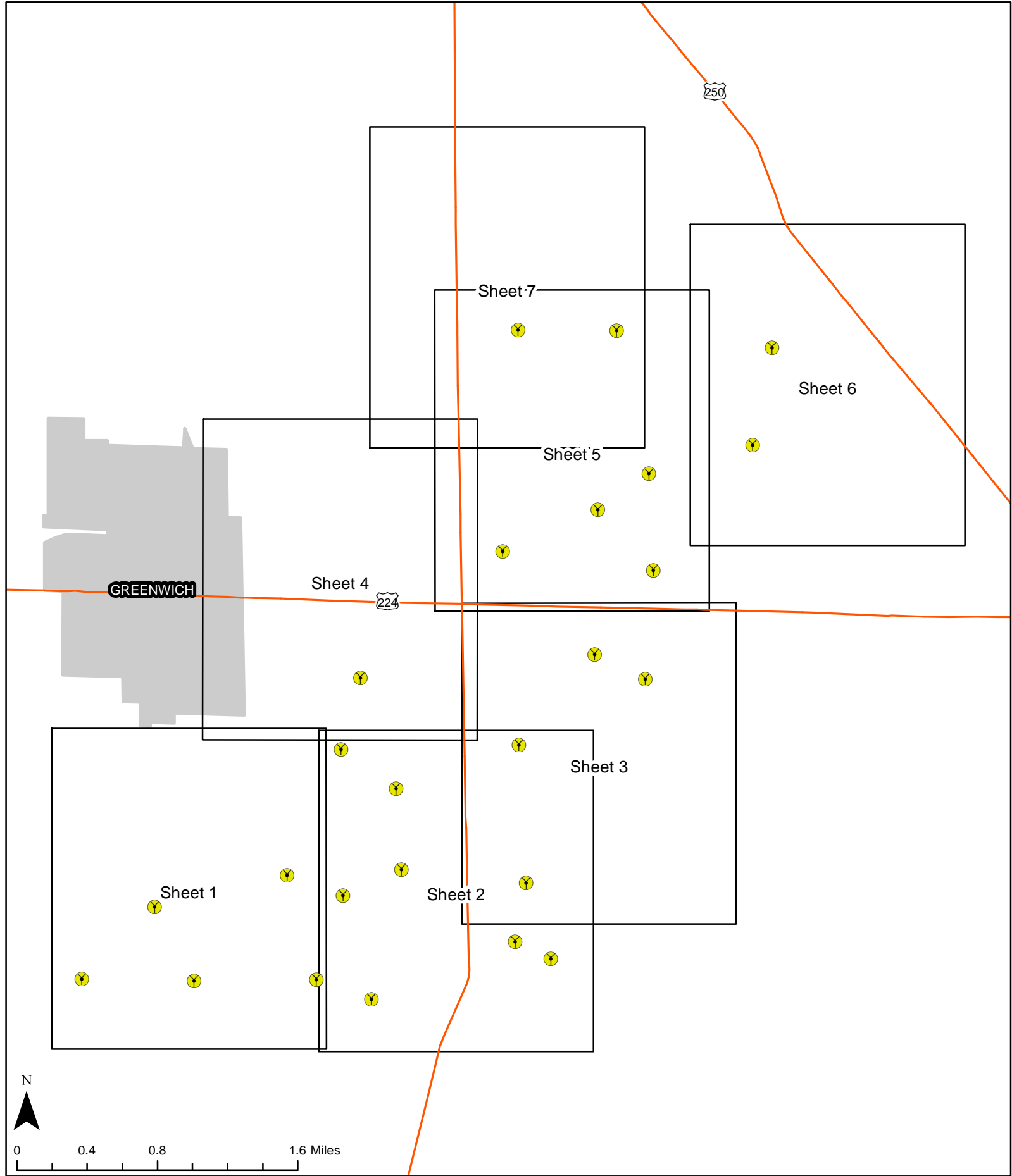
December 2013

Notes:

1. Base Map: Sheets 1-7 NAIP one meter resolution orthoimagery, 2011. Huron County Land Use and Land Cover 1981, Ashland County Land Use and Land Cover 1982, Richland County Land Use and Land Cover 1987.

2. Projection: WGS 1984 UTM Zone 17 N

3. Map Scale 1:12,000



6011 Greenwich WindPark LLC



Greenwich Township
Huron County, Ohio

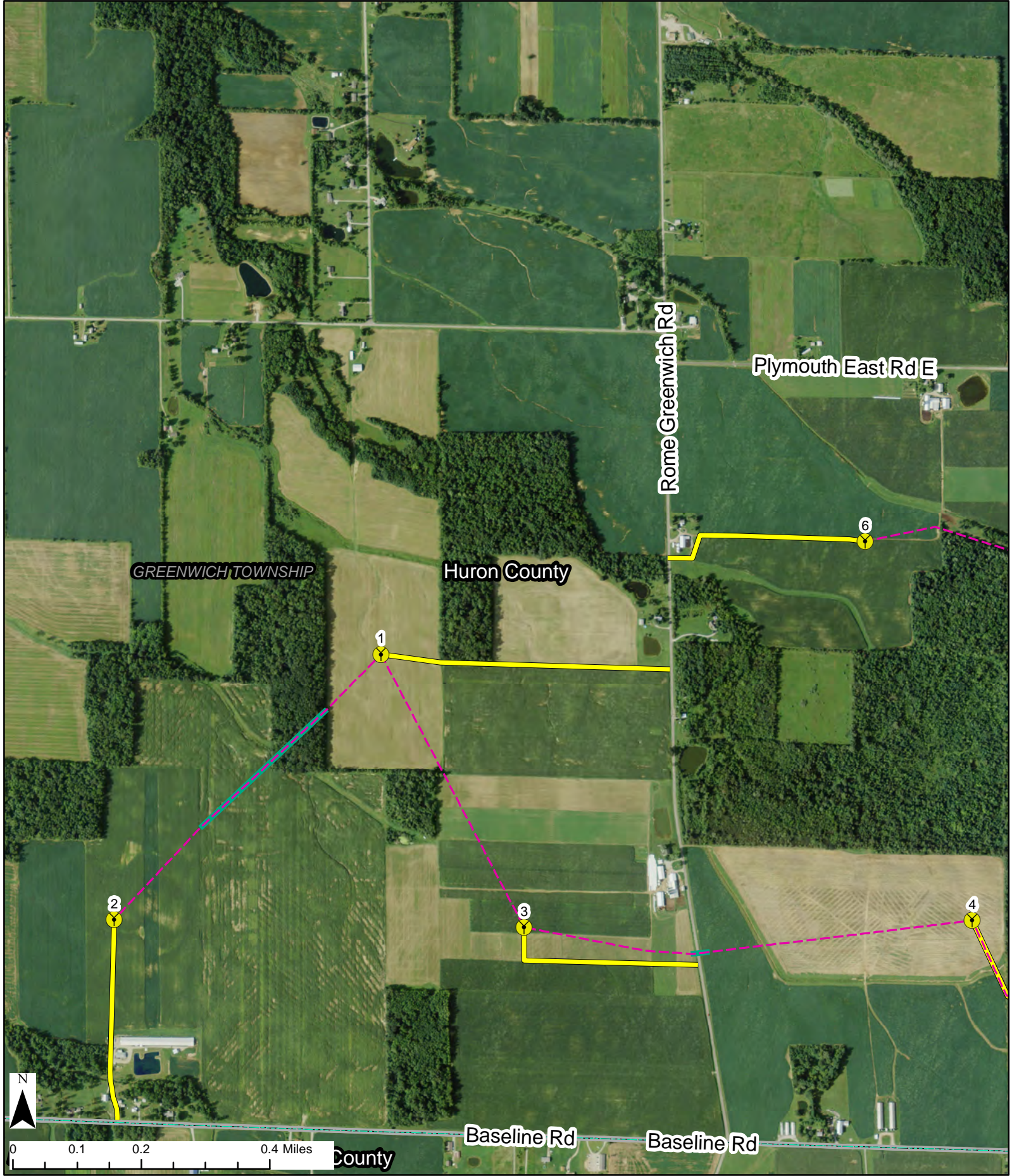
**Figure 05-4:
Site Layout**

Index Sheet
December 2013

Notes:

1. Sheets 1-7 Map Scale 1:12,000

-  Wind Turbines
-  Index Sheet












6011 Greenwich WindPark LLC

Greenwich Township
Huron County, Ohio

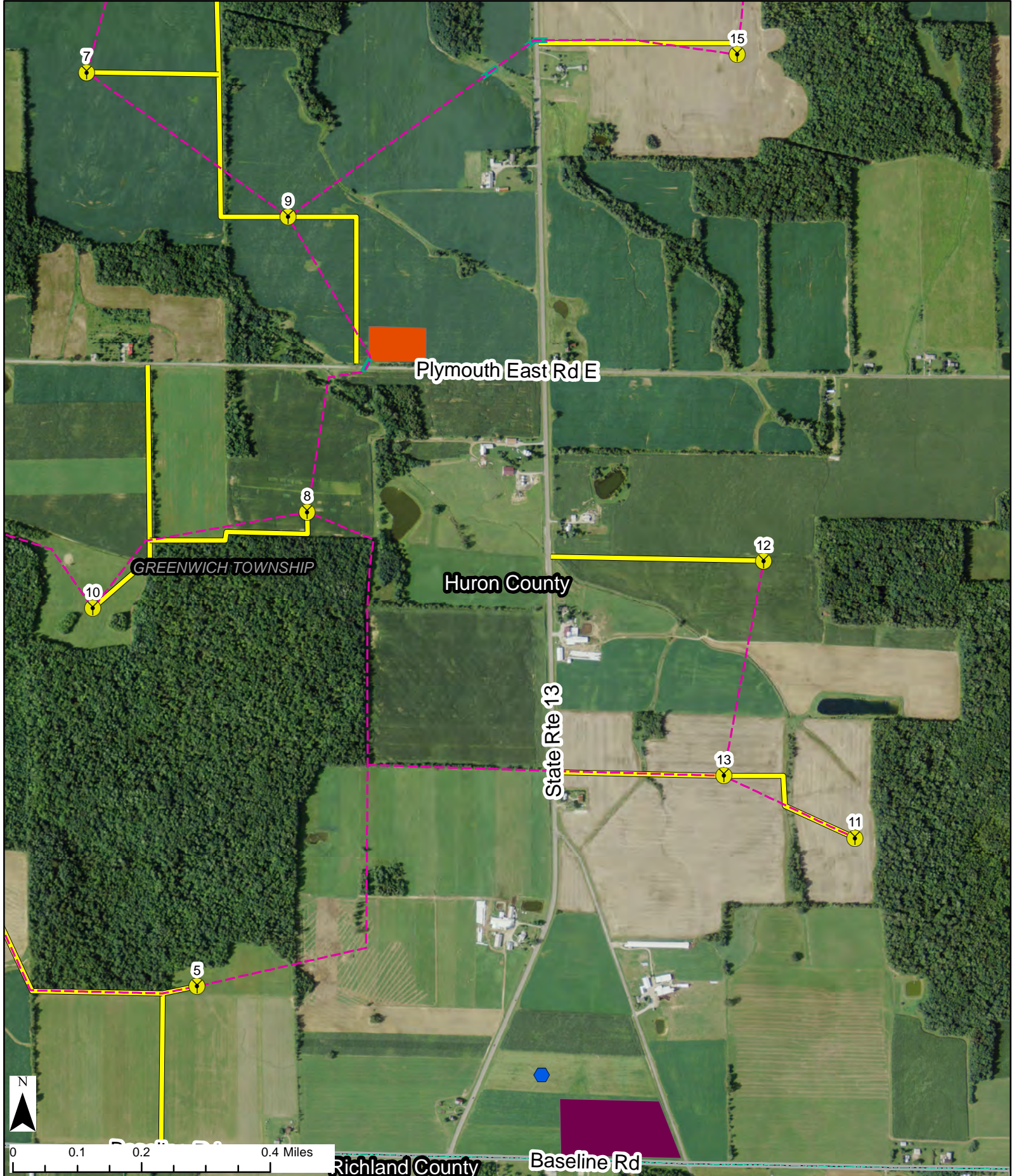
Figure 05-4:
Site Layout

Sheet 1 of 7
December 2013

- | | | | |
|---|-------------------------------|---|------------------------|
|  | Met Tower |  | Civil Townships |
|  | Wind Turbines |  | Counties |
|  | Underground Collection System |  | Temporary Laydown Yard |
|  | Directional Boring |  | Substation |
|  | Access roads | | |

Notes:

1. Base Map: NAIP one meter resolution orthoimagery, 2011
2. Projections: WGS 1984 UTM Zone 17 N
3. Map Scale: 1:12,000












6011 Greenwich WindPark LLC

Greenwich Township
Huron County, Ohio

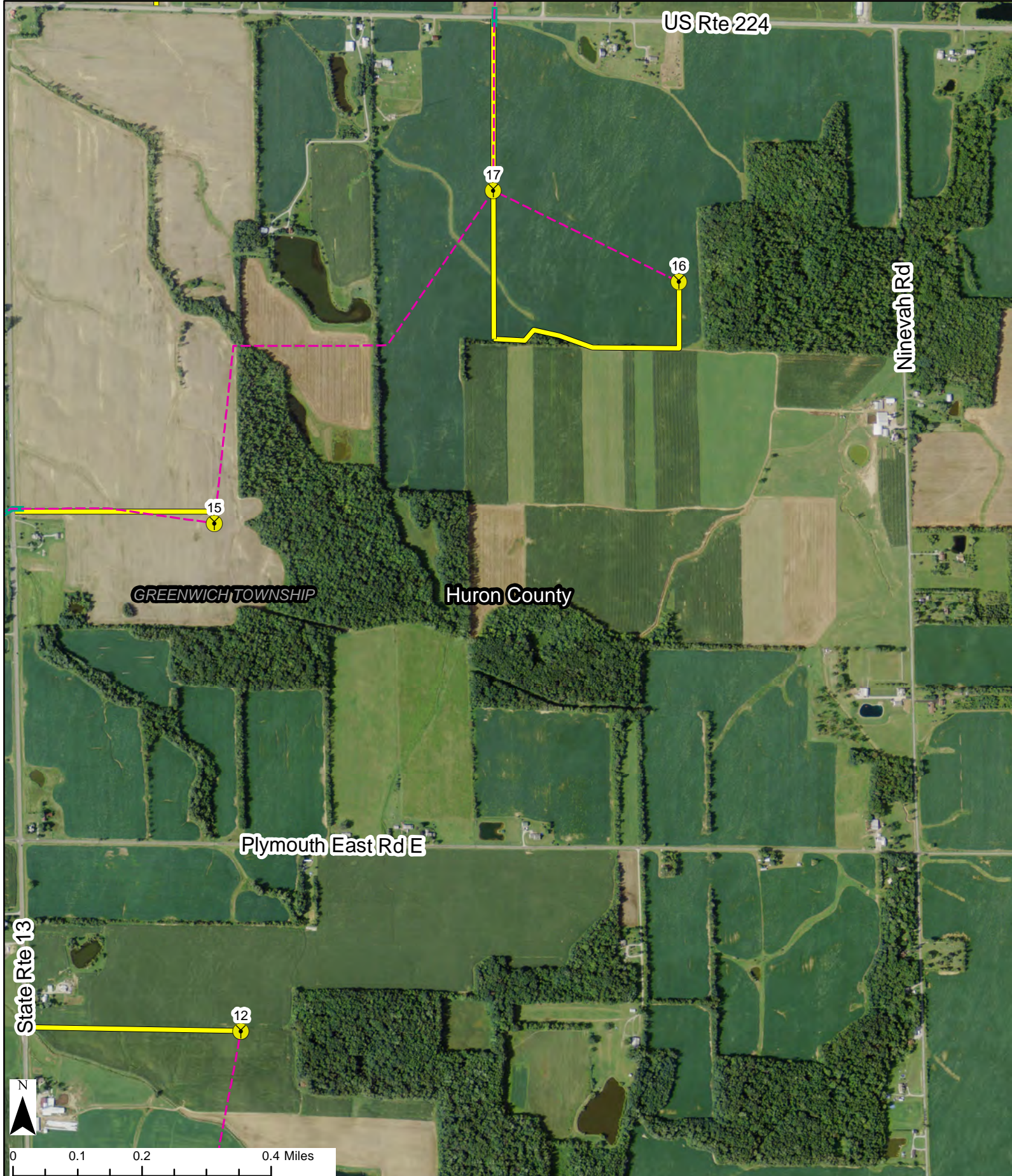
Figure 05-4:
Site Layout

Sheet 2 of 7
December 2013

- | | | | |
|---|-------------------------------|---|------------------------|
|  | Met Tower |  | Civil Townships |
|  | Wind Turbines |  | Counties |
|  | Underground Collection System |  | Temporary Laydown Yard |
|  | Directional Boring |  | Substation |
|  | Access roads | | |

Notes:










1. Base Map: NAIP one meter resolution orthoimagery, 2011
2. Projections: WGS 1984 UTM Zone 17 N
3. Map Scale: 1:12,000



6011 Greenwich WindPark LLC

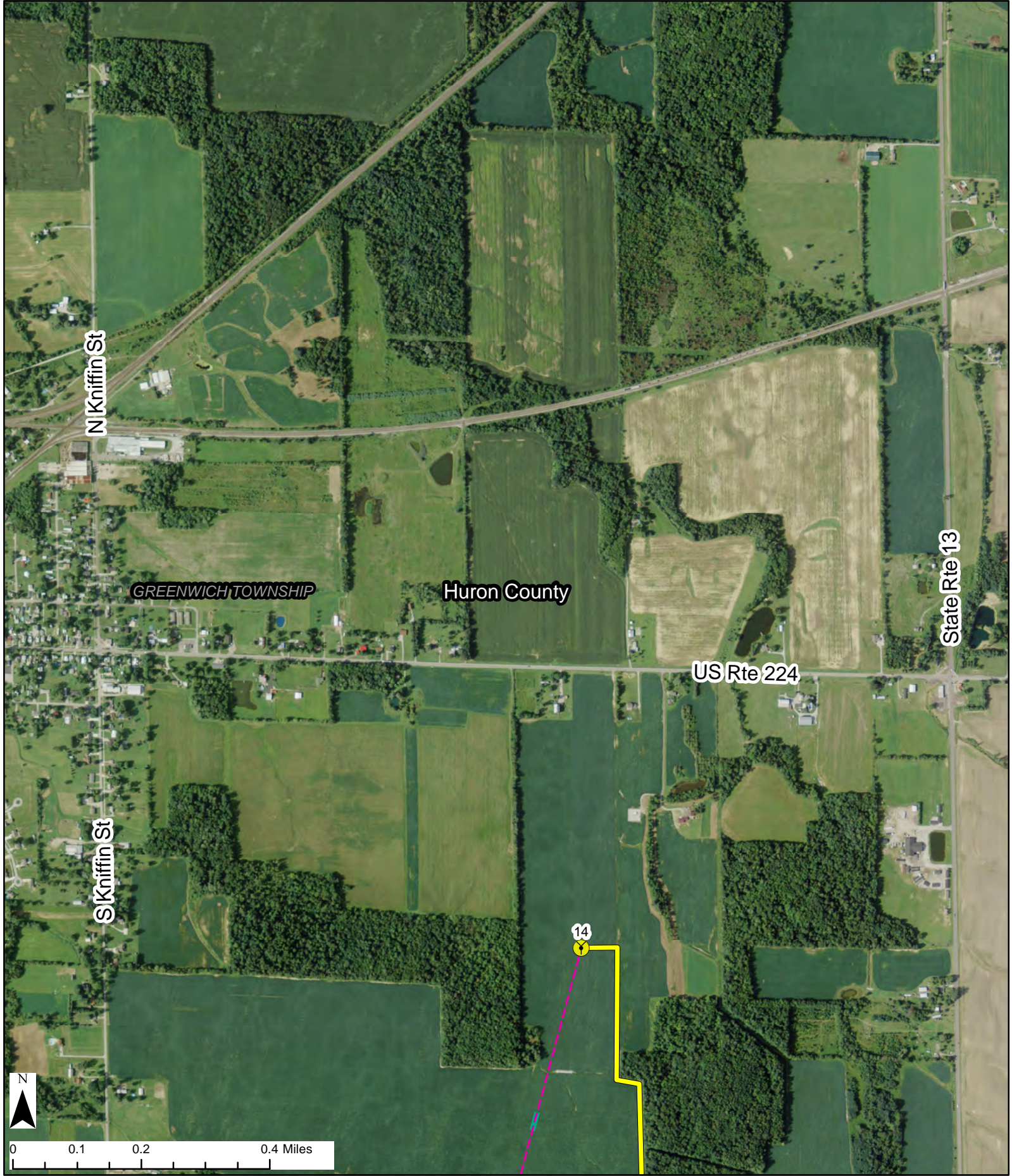
Greenwich Township
Huron County, Ohio

Figure 05-4:
Site Layout
Sheet 3 of 7
December 2013

- | | | | |
|---|-------------------------------|---|------------------------|
|  | Met Tower |  | Civil Townships |
|  | Wind Turbines |  | Counties |
|  | Underground Collection System |  | Temporary Laydown Yard |
|  | Directional Boring |  | Substation |
|  | Access roads | | |

Notes:

1. Base Map: NAIP one meter resolution orthoimagery, 2011
2. Projections: WGS 1984 UTM Zone 17 N
3. Map Scale: 1:12,000



6011 Greenwich WindPark LLC

Greenwich Township
Huron County, Ohio

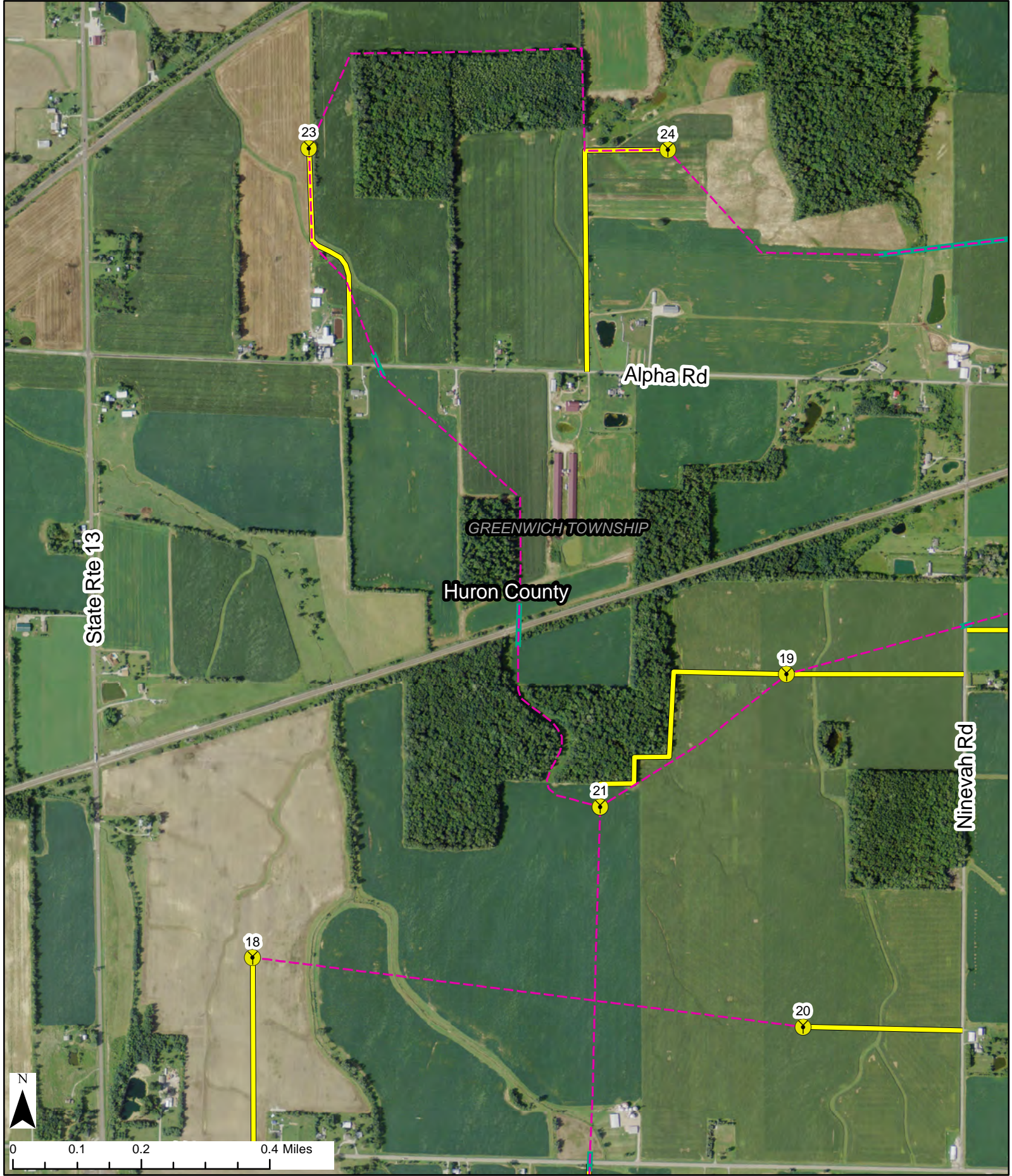
Figure 05-4: Site Layout

Sheet 4 of 7
December 2013

- | | | | |
|--|-------------------------------|--|------------------------|
| | Met Tower | | Civil Townships |
| | Wind Turbines | | Counties |
| | Underground Collection System | | Temporary Laydown Yard |
| | Directional Boring | | Substation |
| | Access roads | | |

Notes:

1. Base Map: NAIP one meter resolution orthoimagery, 2011
2. Projections: WGS 1984 UTM Zone 17 N
3. Map Scale: 1:12,000












6011 Greenwich WindPark LLC

Greenwich Township
Huron County, Ohio

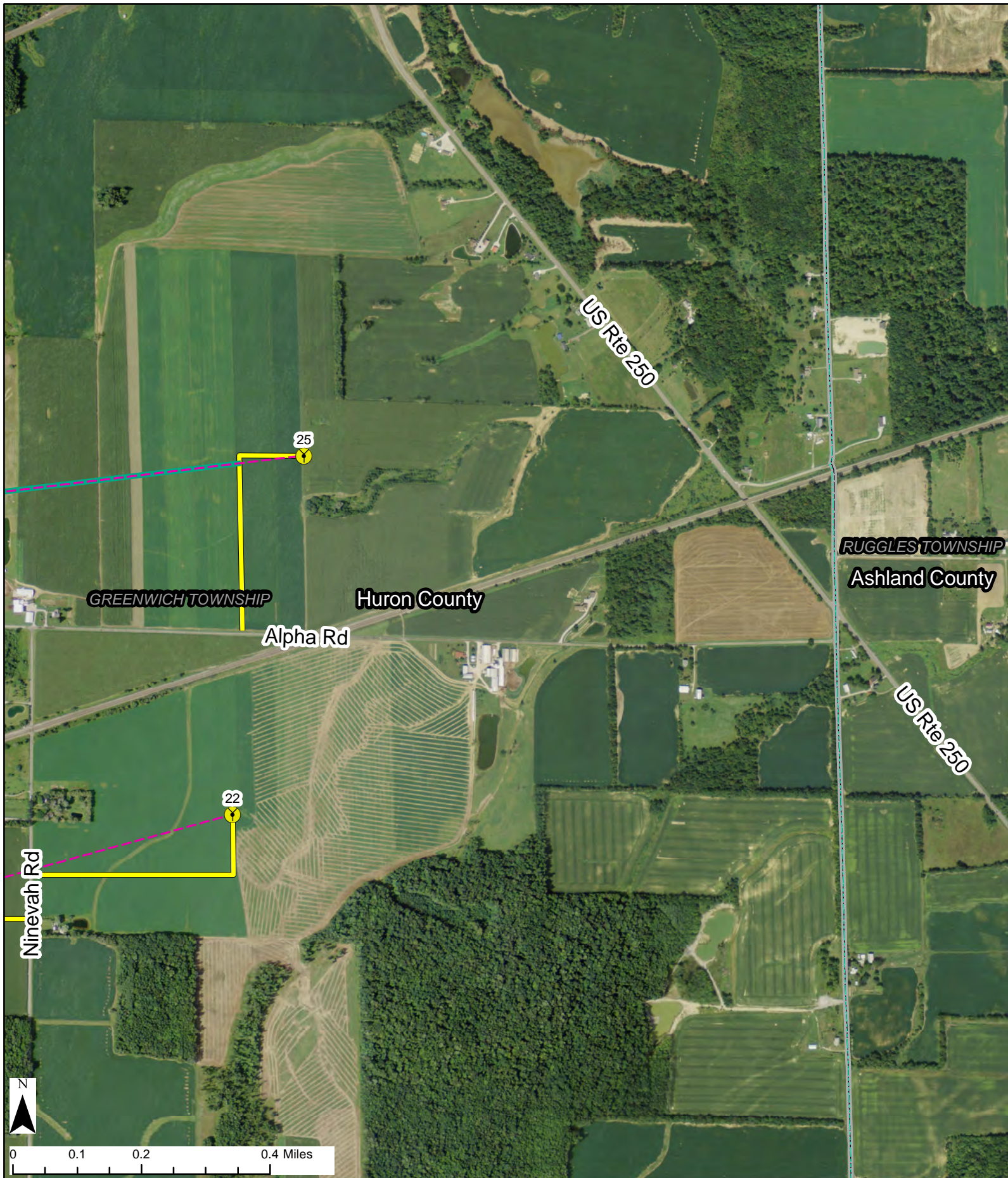
Figure 05-4: Site Layout

Sheet 5 of 7
December 2013

- | | |
|---|--|
|  Met Tower |  Civil Townships |
|  Wind Turbines |  Counties |
|  Underground Collection System |  Temporary Laydown Yard |
|  Directional Boring |  Substation |
|  Access roads | |

Notes:

1. Base Map: NAIP one meter resolution orthoimagery, 2011
2. Projections: WGS 1984 UTM Zone 17 N
3. Map Scale: 1:12,000












6011 Greenwich WindPark LLC

Greenwich Township
Huron County, Ohio

Figure 05-4: Site Layout

Sheet 6 of 7
December 2013

- | | | | |
|---|-------------------------------|---|------------------------|
|  | Met Tower |  | Civil Townships |
|  | Wind Turbines |  | Counties |
|  | Underground Collection System |  | Temporary Laydown Yard |
|  | Directional Boring |  | Substation |
|  | Access roads | | |

Notes:

1. Base Map: NAIP one meter resolution orthoimagery, 2011
2. Projections: WGS 1984 UTM Zone 17 N
3. Map Scale: 1:12,000












6011 Greenwich WindPark LLC

Greenwich Township
Huron County, Ohio

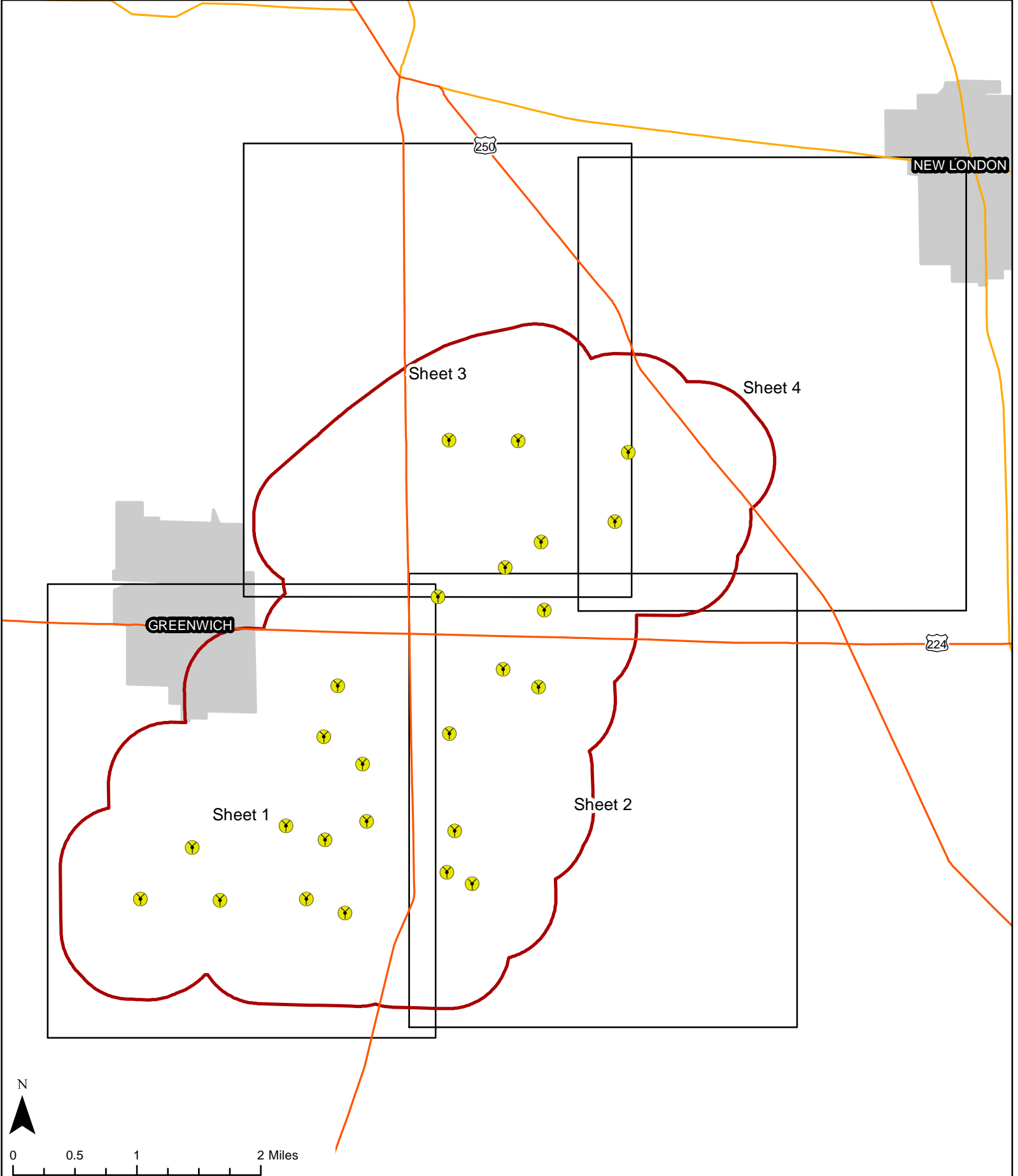
Figure 05-4: Site Layout

Sheet 7 of 7
December 2013

- | | |
|---|--|
|  Met Tower |  Civil Townships |
|  Wind Turbines |  Counties |
|  Underground Collection System |  Temporary Laydown Yard |
|  Directional Boring |  Substation |
|  Access roads | |

Notes:

1. Base Map: NAIP one meter resolution orthoimagery, 2011
2. Projections: WGS 1984 UTM Zone 17 N
3. Map Scale: 1:12,000






6011 Greenwich WindPark LLC

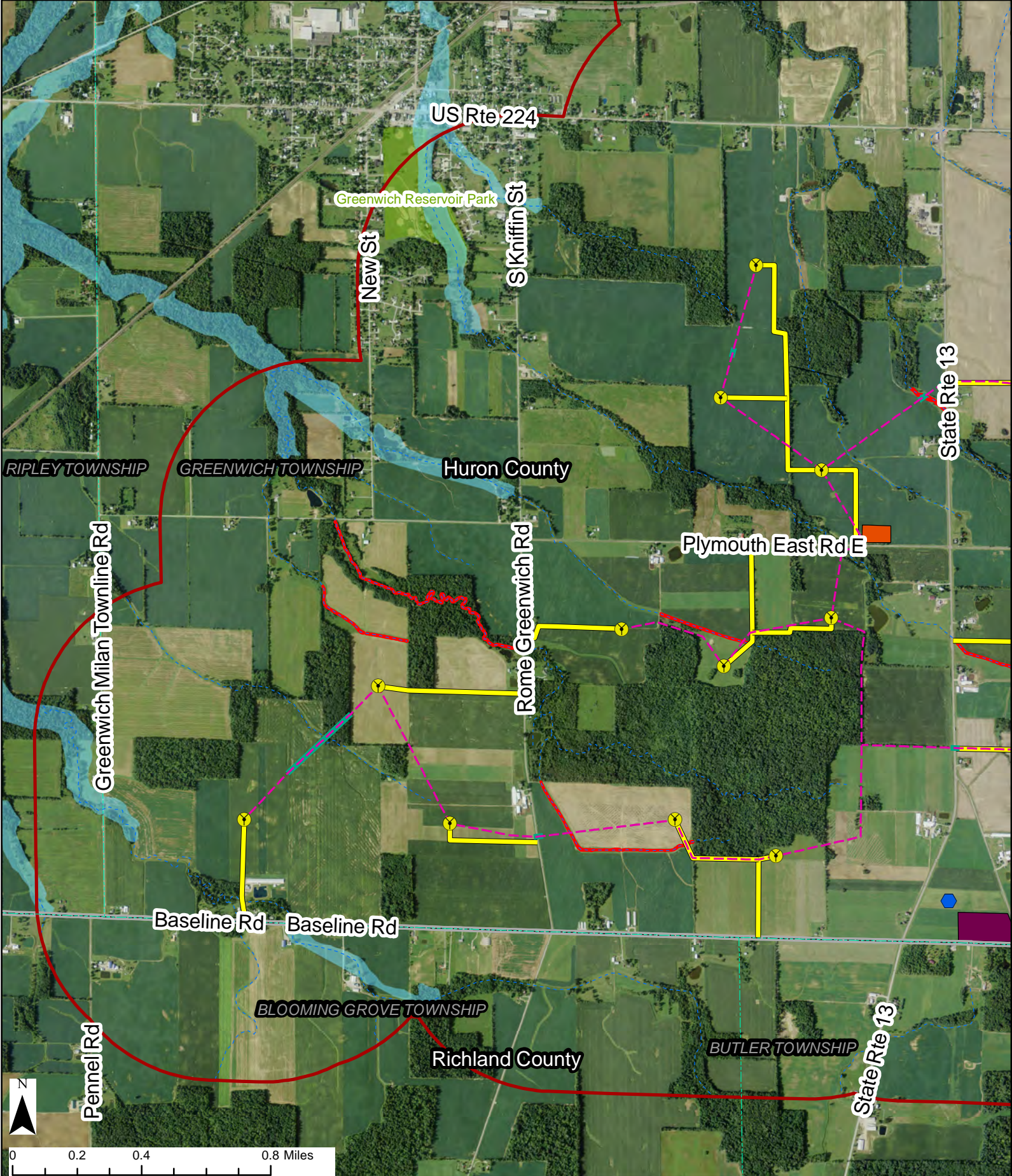
Greenwich Township
Huron County, Ohio

**Figure 08-1:
Ecological Features**

Index Sheet
December 2013

-  Wind Turbines
-  Half-Mile Radius
-  Index sheet

Notes:
1. Sheets 1-4 Map Scale 1:24,000



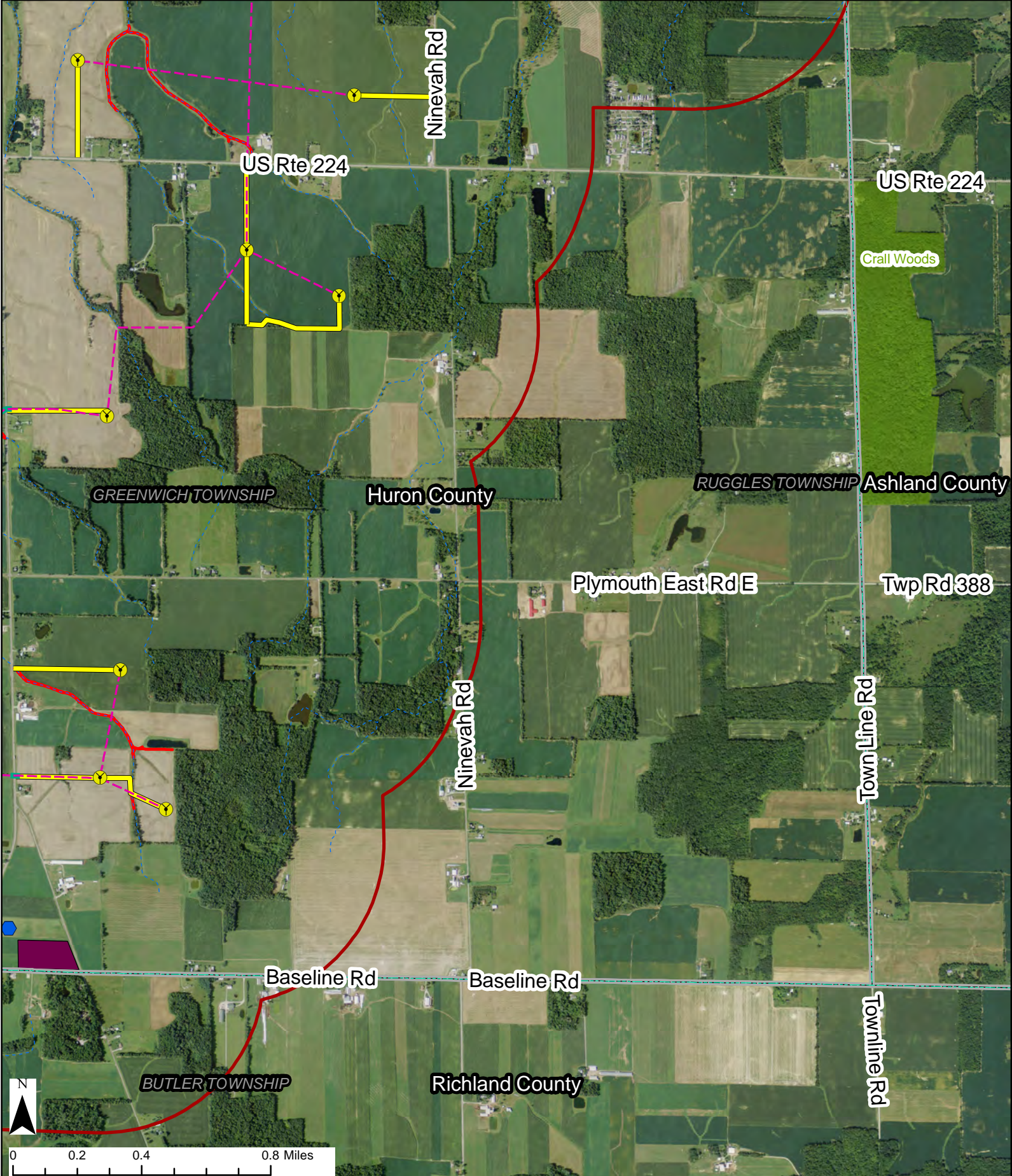
6011 Greenwich WindPark LLC

Greenwich Township
Huron County, Ohio

Figure 08-1:
Ecological Features

- | | | |
|-------------------------------|------------------------|---------------------|
| Met Tower | Half-Mile Radius | 100 year floodplain |
| Wind Turbines | County Boundary | Campground |
| Underground Collection System | Temporary Laydown Yard | State Wildlife Area |
| Directional Boring | Substation | Golf Course |
| Access roads | Delineated Streams | Local Parks |
| Civil Townships | Delineated Wetlands | |

Notes:
 1. Base Map: NAIP one meter resolution orthoimagery, 2011
 2. Delineated Streams provided by Ecology and Environment, Inc. Delineated Wetlands Provided by applicant. Other features obtained from public databases. No canals or Wild Scenic Rivers are found in Project Area.
 3. Projections: WGS 1984 UTM Zone 17 N
 4. Map Scale: 1:24,000



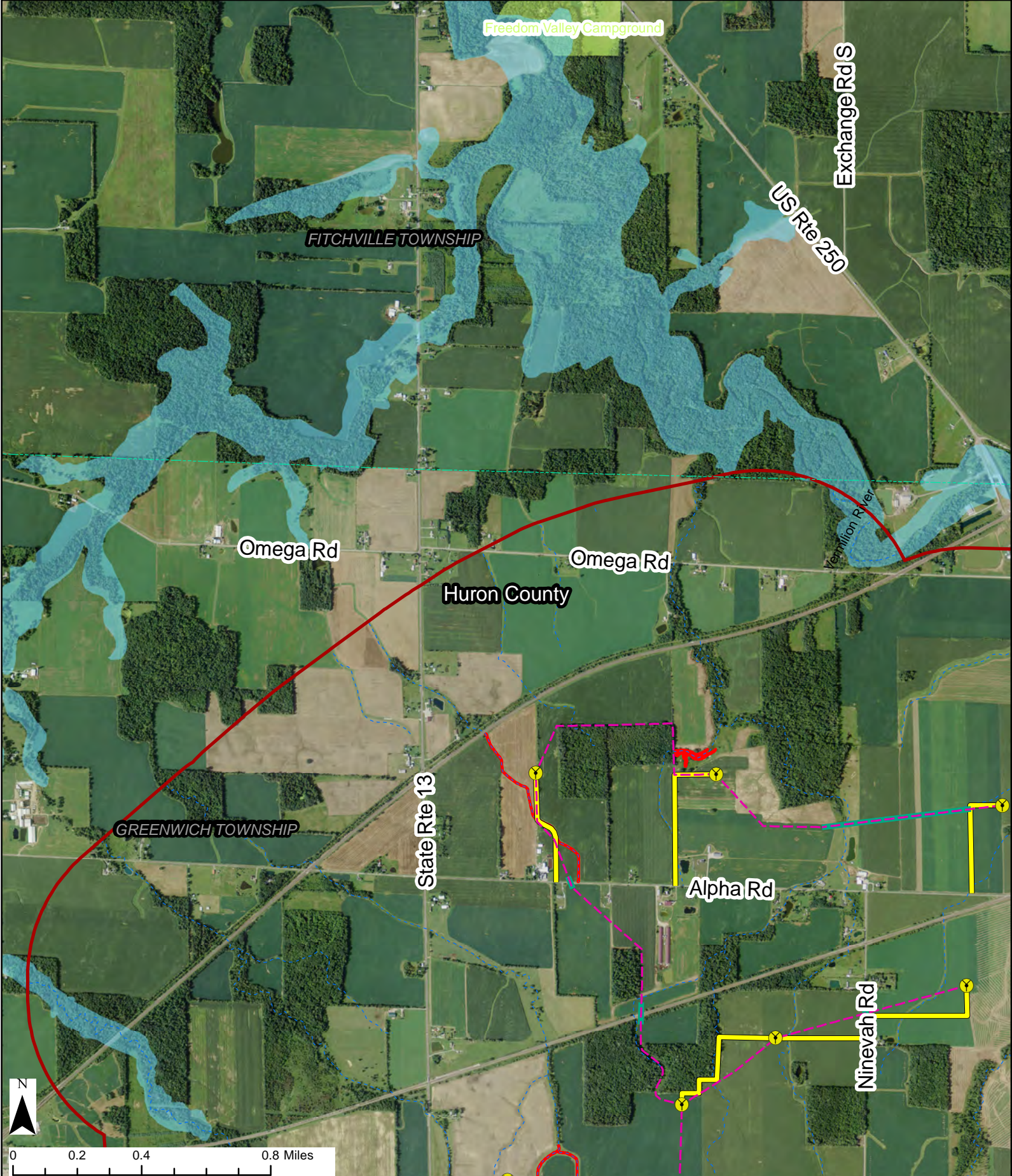
6011 Greenwich WindPark LLC

Greenwich Township
Huron County, Ohio

Figure 08-1:
Ecological Features

- | | | |
|-------------------------------|------------------------|---------------------|
| Met Tower | Half-Mile Radius | 100 year floodplain |
| Wind Turbines | County Boundary | Campground |
| Underground Collection System | Temporary Laydown Yard | State Wildlife Area |
| Directional Boring | Substation | Golf Course |
| Access roads | Delineated Streams | Local Parks |
| Civil Townships | Delineated Wetlands | |

Notes:
1. Base Map: NAIP one meter resolution orthoimagery, 2011
2. Delineated Streams provided by Ecology and Environment, Inc. Delineated Wetlands Provided by applicant. Other features obtained from public databases. No canals or Wild Scenic Rivers are found in Project Area.
3. Projections: WGS 1984 UTM Zone 17 N
4. Map Scale: 1:24,000



6011 Greenwich WindPark LLC

Greenwich Township
Huron County, Ohio

Figure 08-1:
Ecological Features

- | | | |
|-------------------------------|------------------------|---------------------|
| Met Tower | Half-Mile Radius | 100 year floodplain |
| Wind Turbines | County Boundary | Campground |
| Underground Collection System | Temporary Laydown Yard | State Wildlife Area |
| Directional Boring | Substation | Golf Course |
| Access roads | Delineated Streams | Local Parks |
| Civil Townships | Delineated Wetlands | |

Notes:
1. Base Map: NAIP one meter resolution orthoimagery, 2011
2. Delineated Streams provided by Ecology and Environment, Inc. Delineated Wetlands Provided by applicant. Other features obtained from public databases. No canals or Wild Scenic Rivers are found in Project Area.
3. Projections: WGS 1984 UTM Zone 17 N
4. Map Scale: 1:24,000



6011 Greenwich WindPark LLC

Greenwich Township
Huron County, Ohio

Figure 08-1: Ecological Features

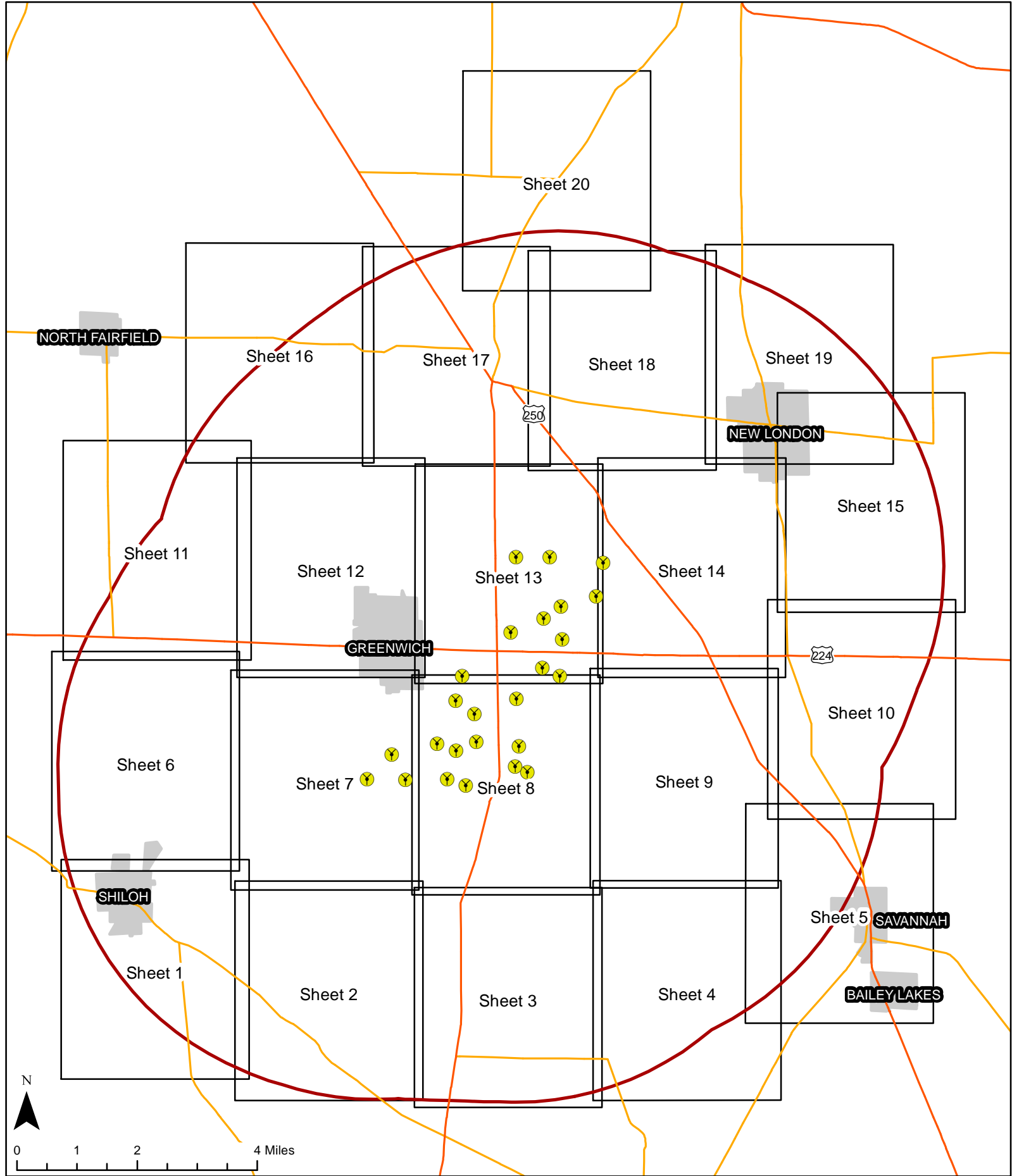
Sheet 4 of 4

December 2013

- | | | |
|-------------------------------|------------------------|---------------------|
| Met Tower | Half-Mile Radius | 100 year floodplain |
| Wind Turbines | County Boundary | Campground |
| Underground Collection System | Temporary Laydown Yard | State Wildlife Area |
| Directional Boring | Substation | Golf Course |
| Access roads | Delineated Streams | Local Parks |
| Civil Townships | Delineated Wetlands | |

Notes:

1. Base Map: NAIP one meter resolution orthoimagery, 2011
2. Delineated Streams provided by Ecology and Environment, Inc. Delineated Wetlands Provided by applicant. Other features obtained from public databases. No canals or Wild Scenic Rivers are found in Project Area.
3. Projections: WGS 1984 UTM Zone 17 N
4. Map Scale: 1:24,000



6011 Greenwich WindPark LLC

Greenwich Township
Huron County, Ohio

**Figure 08-2:
Land Use**

Index Seet
December 2013























- Wind Turbines
- 5-Mile Radius
- Index Sheet

Notes:
1. Sheets 1-20 are 1:24,000 scale

Land Use Legend

	Agricultural
	Residential
	Commercial and Industrial
	Services and Infrastructure
	Undeveloped, Transitional, and Mix Use Land
	Parks
	Water and Wetlands
	Forest

Map Feature Legend

	Met Tower		Access roads		Campground
	Wind Turbines		Civil Townships		State Wildlife Area
	Schools		County Boundary		Golf Course
	Library		Temporary Laydown Yard		Local Parks
	Place of Worship		Substation		5-Mile Radius
	Cemeterys		Streams		Municipal Boundary
	Underground Collection System		Delineated Wetlands		
	Directional Boring		100 year floodplain		

Sources

- Delineated Wetlands provided by Applicant
- Delineated Streams provided by Ecology and Environment, Inc.
- No Scenic Rivers or Scenic Byways within 5-Mile Project Area Radius
- Sensitive Sites can be found in Exhibit L: Cultural Resources Survey

6011 Greenwich WindPark LLC

Greenwich Township
Huron County, Ohio

Figure 08-2:

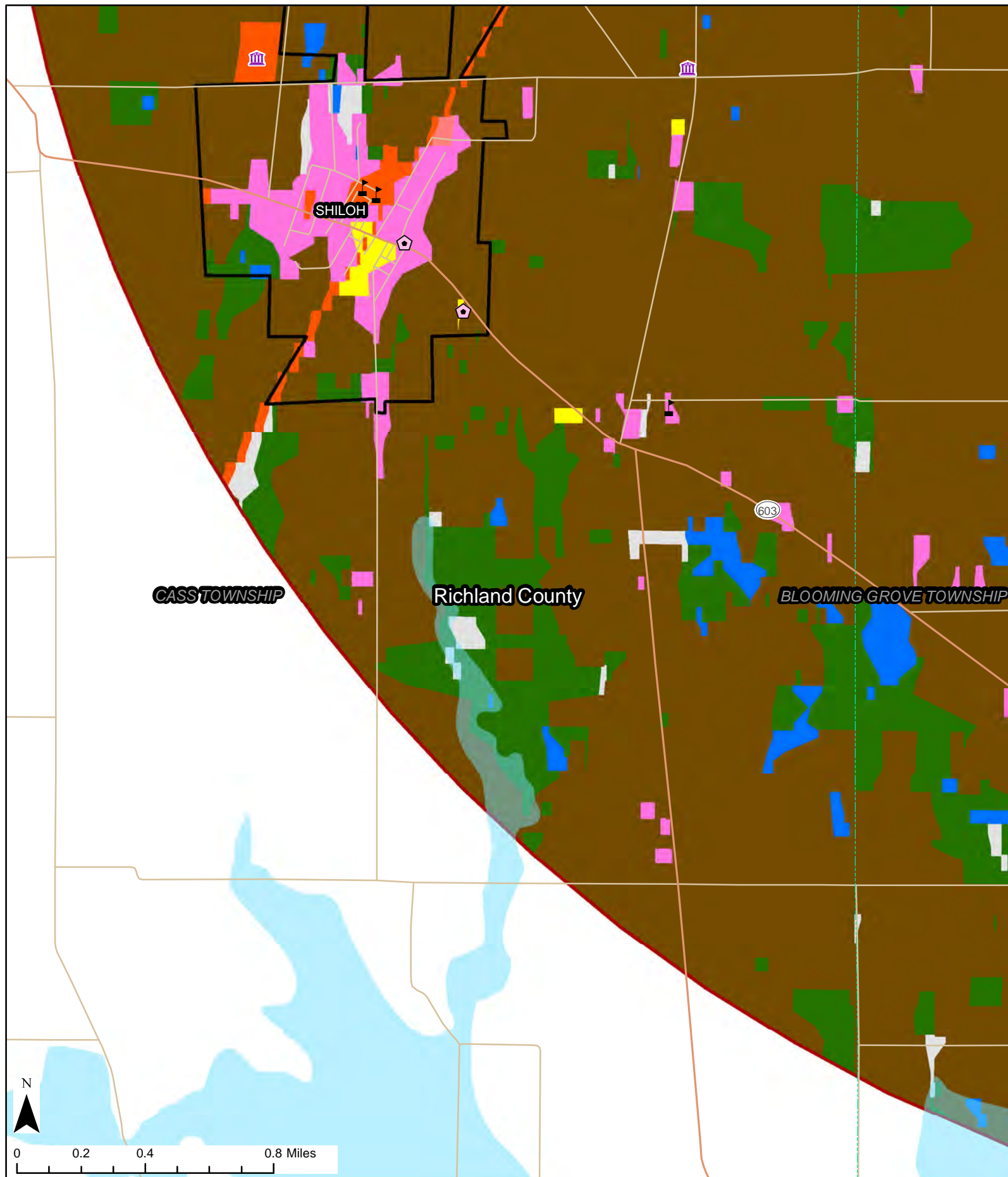
Land Use

Legend Sheet

December 2013

Notes:

1. Base Map: Huron County Land Use and Land Cover 1981, Ashland County Land Use and Land Cover 1982, Richland County Land Use and Land Cover 1987.
2. Projection: WGS 1984 UTM Zone 17 N
3. Map Scale 1:24,000



6011 Greenwich WindPark LLC

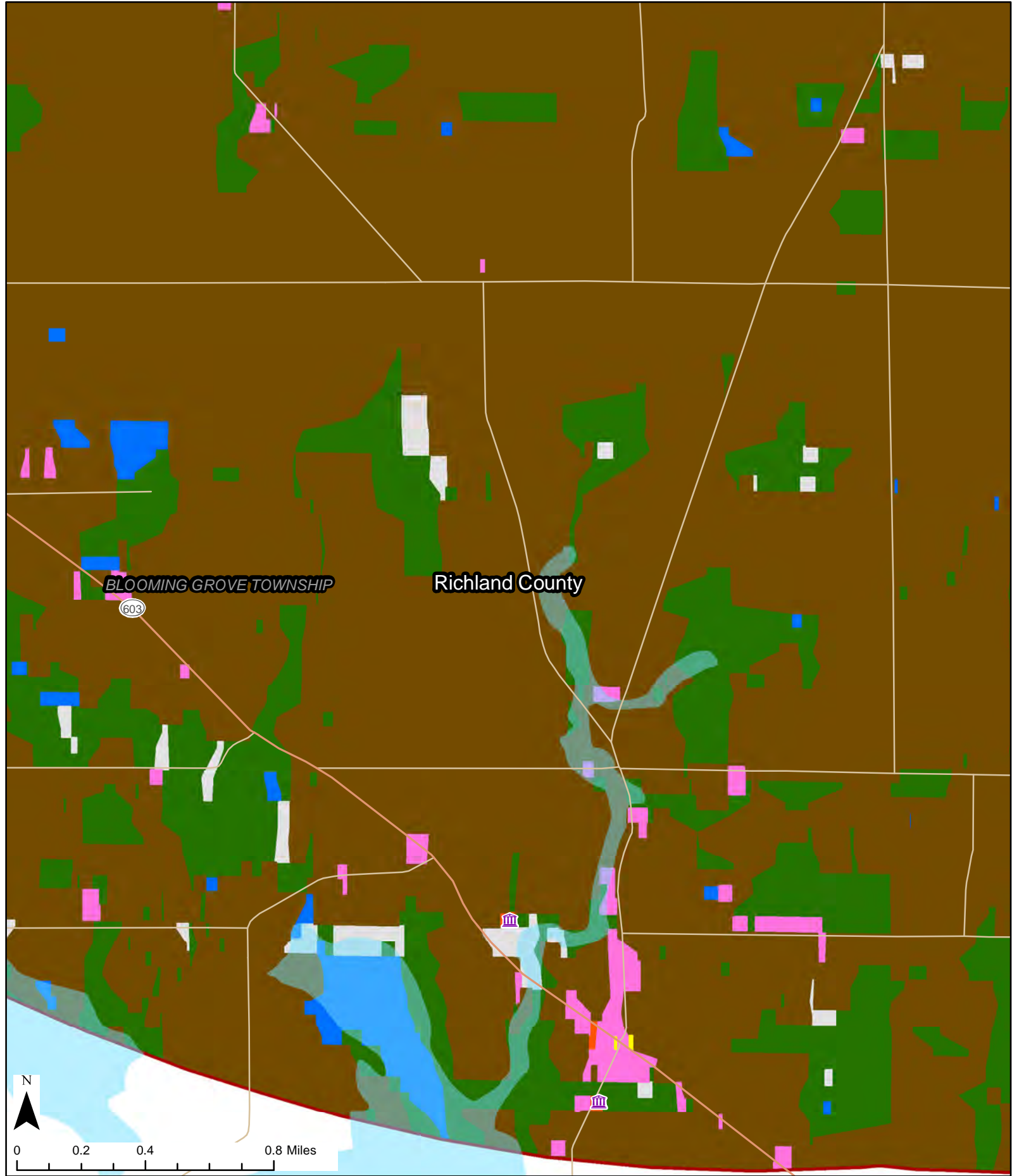
Greenwich Township
Huron County, Ohio

Figure 08-2: Land Use

Sheet 1 of 20
December 2013

Notes:

1. Base Map: Huron County Land Use and Land Cover 1981, Ashland County Land Use and Land Cover 1982, Richland County Land Use and Land Cover 1987.
2. Projection: WGS 1984 UTM Zone 17 N
3. Map Scale 1:24,000



6011 Greenwich WindPark LLC

Greenwich Township
Huron County, Ohio

**Figure 08-2:
Land Use**

Sheet 2 of 20
December 2013

Notes:

1. Base Map: Huron County Land Use and Land Cover 1981, Ashland County Land Use and Land Cover 1982, Richland County Land Use and Land Cover 1987.
2. Projection: WGS 1984 UTM Zone 17 N
3. Map Scale 1:24,000



6011 Greenwich WindPark LLC

Greenwich Township
Huron County, Ohio

**Figure 08-2:
Land Use**

Sheet 3 of 20
December 2013

Notes:

1. Base Map: Huron County Land Use and Land Cover 1981, Ashland County Land Use and Land Cover 1982, Richland County Land Use and Land Cover 1987.
2. Projection: WGS 1984 UTM Zone 17 N
3. Map Scale 1:24,000



6011 Greenwich WindPark LLC

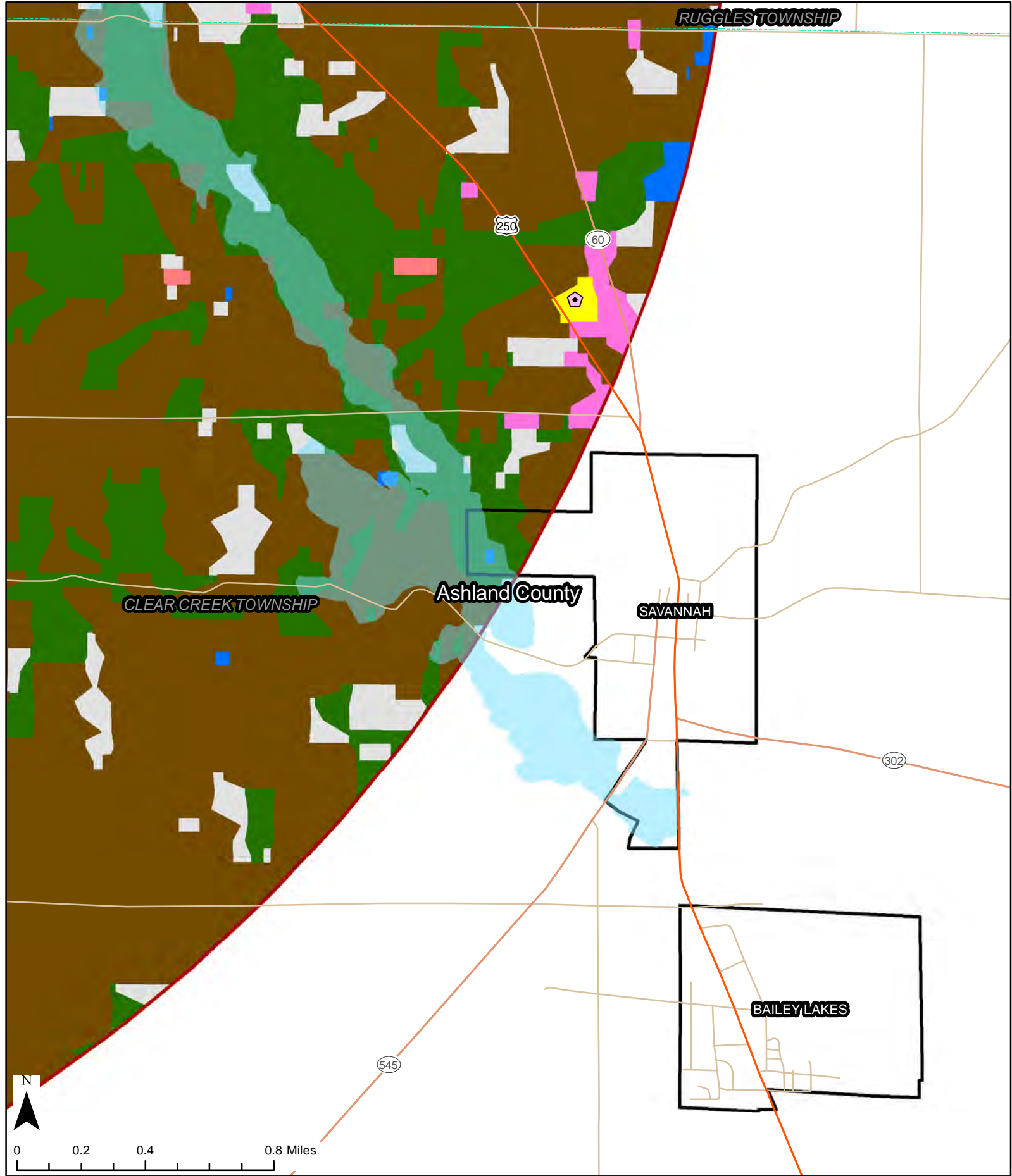
Greenwich Township
Huron County, Ohio

Figure 08-2: Land Use

Sheet 4 of 20
December 2013

Notes:

1. Base Map: Huron County Land Use and Land Cover 1981, Ashland County Land Use and Land Cover 1982, Richland County Land Use and Land Cover 1987.
2. Projection: WGS 1984 UTM Zone 17 N
3. Map Scale 1:24,000



6011 Greenwich WindPark LLC

Greenwich Township
Huron County, Ohio

Figure 08-2: Land Use

Sheet 5 of 20
December 2013

Notes:

1. Base Map: Huron County Land Use and Land Cover 1981, Ashland County Land Use and Land Cover 1982, Richland County Land Use and Land Cover 1987.
2. Projection: WGS 1984 UTM Zone 17 N
3. Map Scale 1:24,000



6011 Greenwich WindPark LLC

Greenwich Township
Huron County, Ohio

Figure 08-2: Land Use

Sheet 6 of 20
December 2013

Notes:

1. Base Map: Huron County Land Use and Land Cover 1981, Ashland County Land Use and Land Cover 1982, Richland County Land Use and Land Cover 1987.
2. Projection: WGS 1984 UTM Zone 17 N
3. Map Scale 1:24,000



6011 Greenwich WindPark LLC

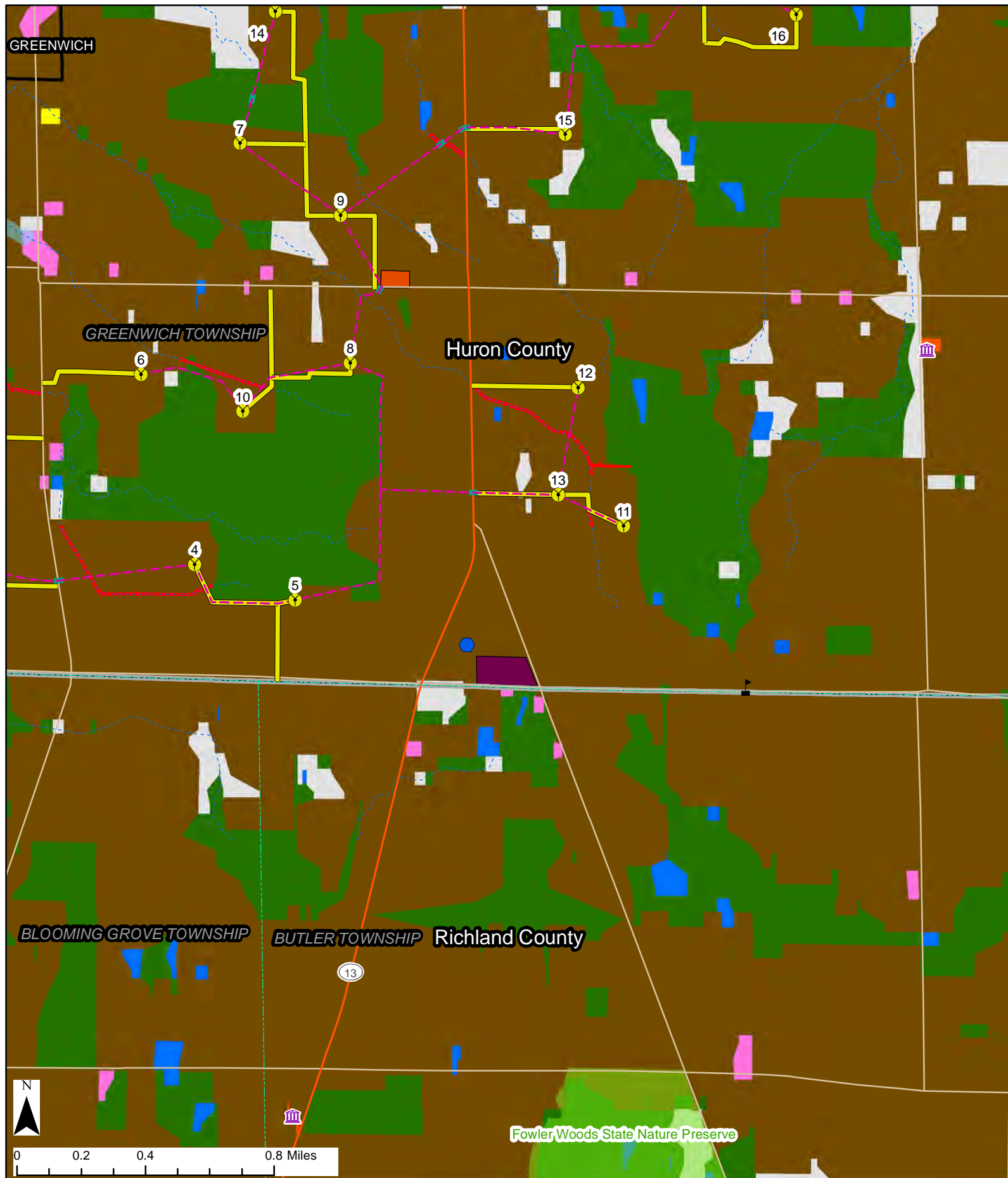
Greenwich Township
Huron County, Ohio

Figure 08-2: Land Use

Sheet 7 of 20
December 2013

Notes:

1. Base Map: Huron County Land Use and Land Cover 1981, Ashland County Land Use and Land Cover 1982, Richland County Land Use and Land Cover 1987.
2. Projection: WGS 1984 UTM Zone 17 N
3. Map Scale 1:24,000



6011 Greenwich WindPark LLC

Greenwich Township
Huron County, Ohio

Figure 08-2: Land Use

Sheet 8 of 20
December 2013

Notes:

1. Base Map: Huron County Land Use and Land Cover 1981, Ashland County Land Use and Land Cover 1982, Richland County Land Use and Land Cover 1987.
2. Projection: WGS 1984 UTM Zone 17 N
3. Map Scale 1:24,000



6011 Greenwich WindPark LLC

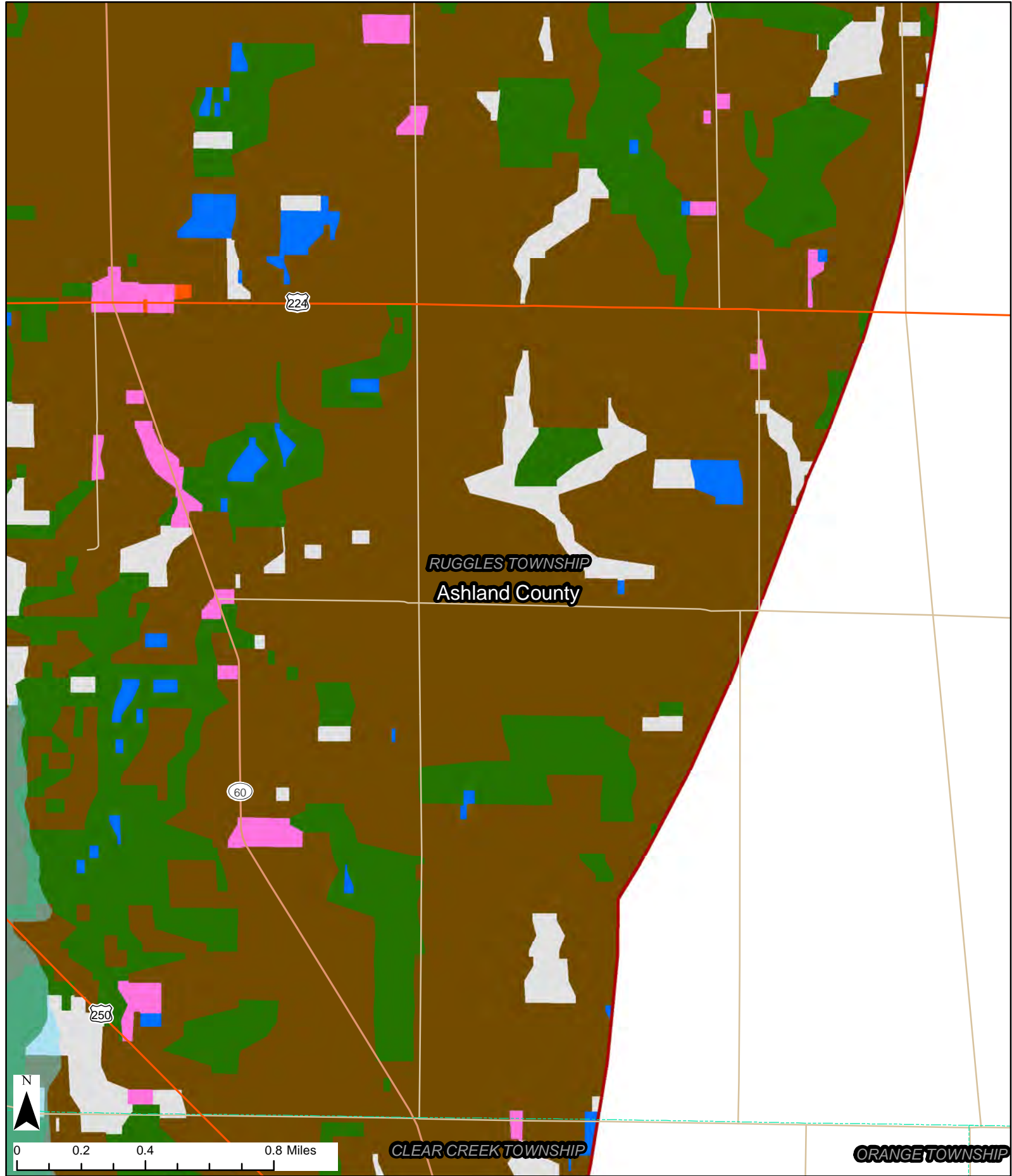
Greenwich Township
Huron County, Ohio

Figure 08-2: Land Use

Sheet 9 of 20
December 2013

Notes:

1. Base Map: Huron County Land Use and Land Cover 1981, Ashland County Land Use and Land Cover 1982, Richland County Land Use and Land Cover 1987.
2. Projection: WGS 1984 UTM Zone 17 N
3. Map Scale 1:24,000



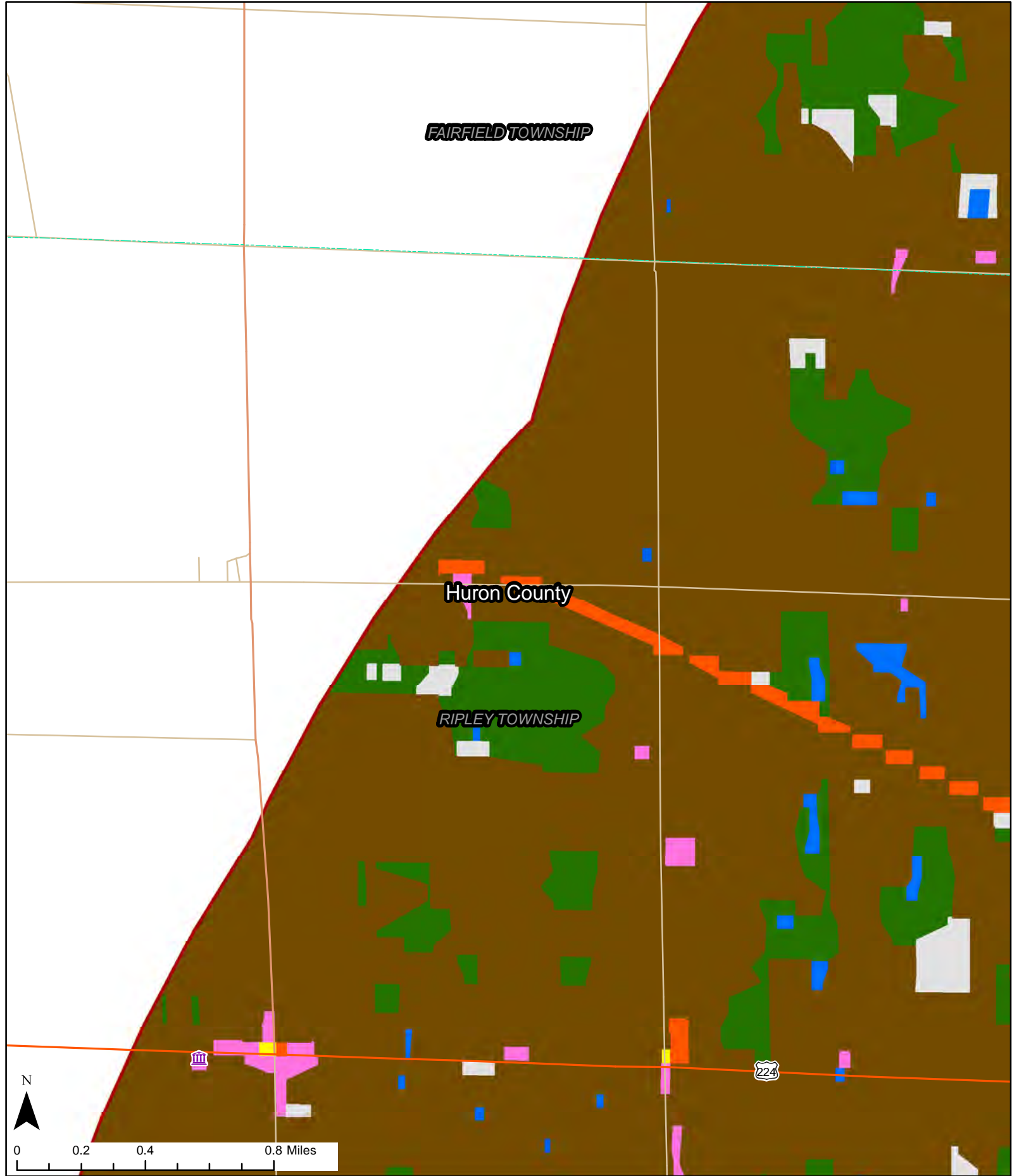
6011 Greenwich WindPark LLC

Greenwich Township
Huron County, Ohio

**Figure 08-2:
Land Use**

Notes:

1. Base Map: Huron County Land Use and Land Cover 1981, Ashland County Land Use and Land Cover 1982, Richland County Land Use and Land Cover 1987.
2. Projection: WGS 1984 UTM Zone 17 N
3. Map Scale 1:24,000



6011 Greenwich WindPark LLC

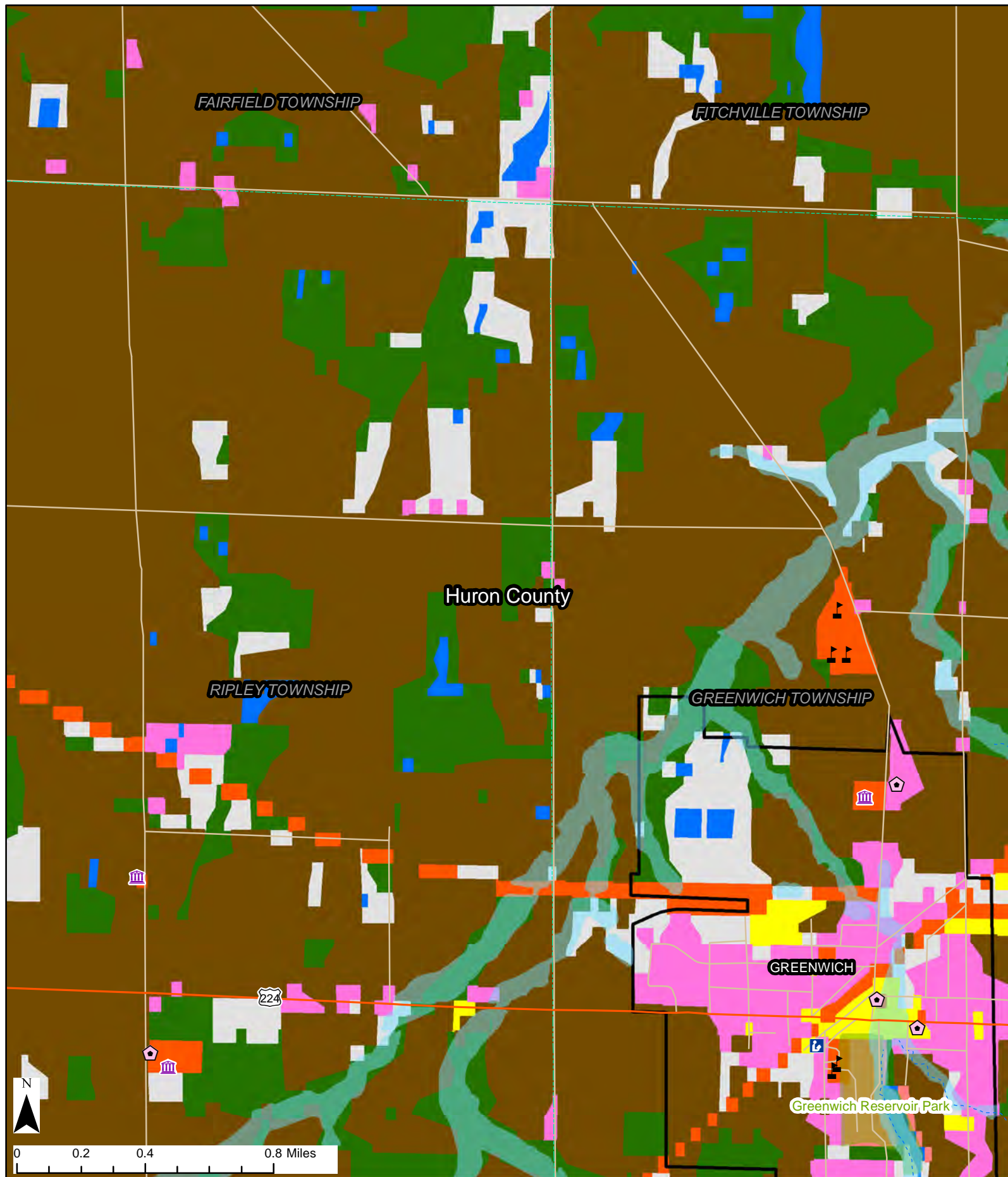
Greenwich Township
Huron County, Ohio

**Figure 08-2:
Land Use**

Sheet 11 of 20
December 2013

Notes:

1. Base Map: Huron County Land Use and Land Cover 1981, Ashland County Land Use and Land Cover 1982, Richland County Land Use and Land Cover 1987.
2. Projection: WGS 1984 UTM Zone 17 N
3. Map Scale 1:24,000



6011 Greenwich WindPark LLC

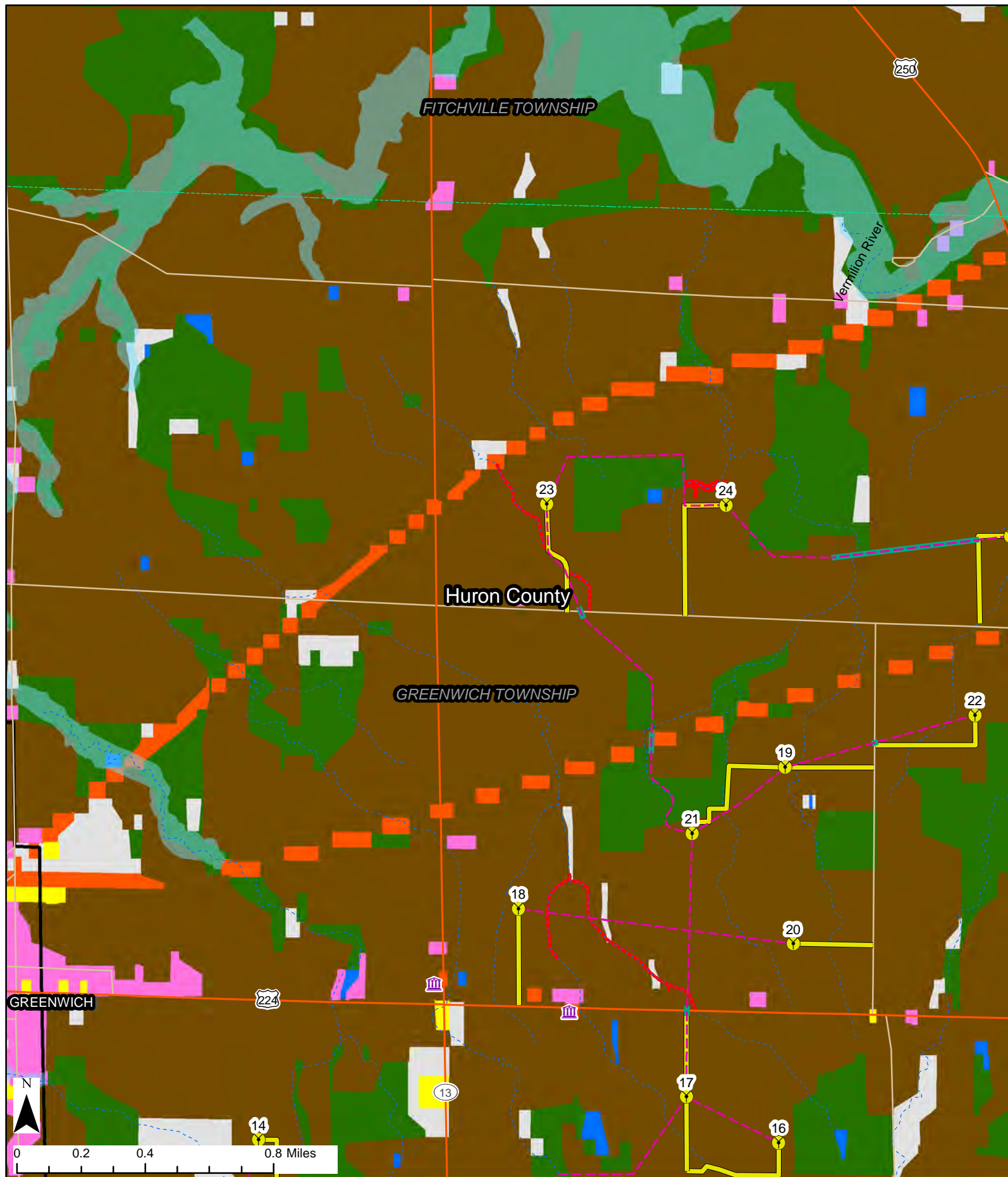
Greenwich Township
Huron County, Ohio

Figure 08-2: Land Use

Sheet 12 of 20
December 2013

Notes:

1. Base Map: Huron County Land Use and Land Cover 1981, Ashland County Land Use and Land Cover 1982, Richland County Land Use and Land Cover 1987.
2. Projection: WGS 1984 UTM Zone 17 N
3. Map Scale 1:24,000



6011 Greenwich WindPark LLC

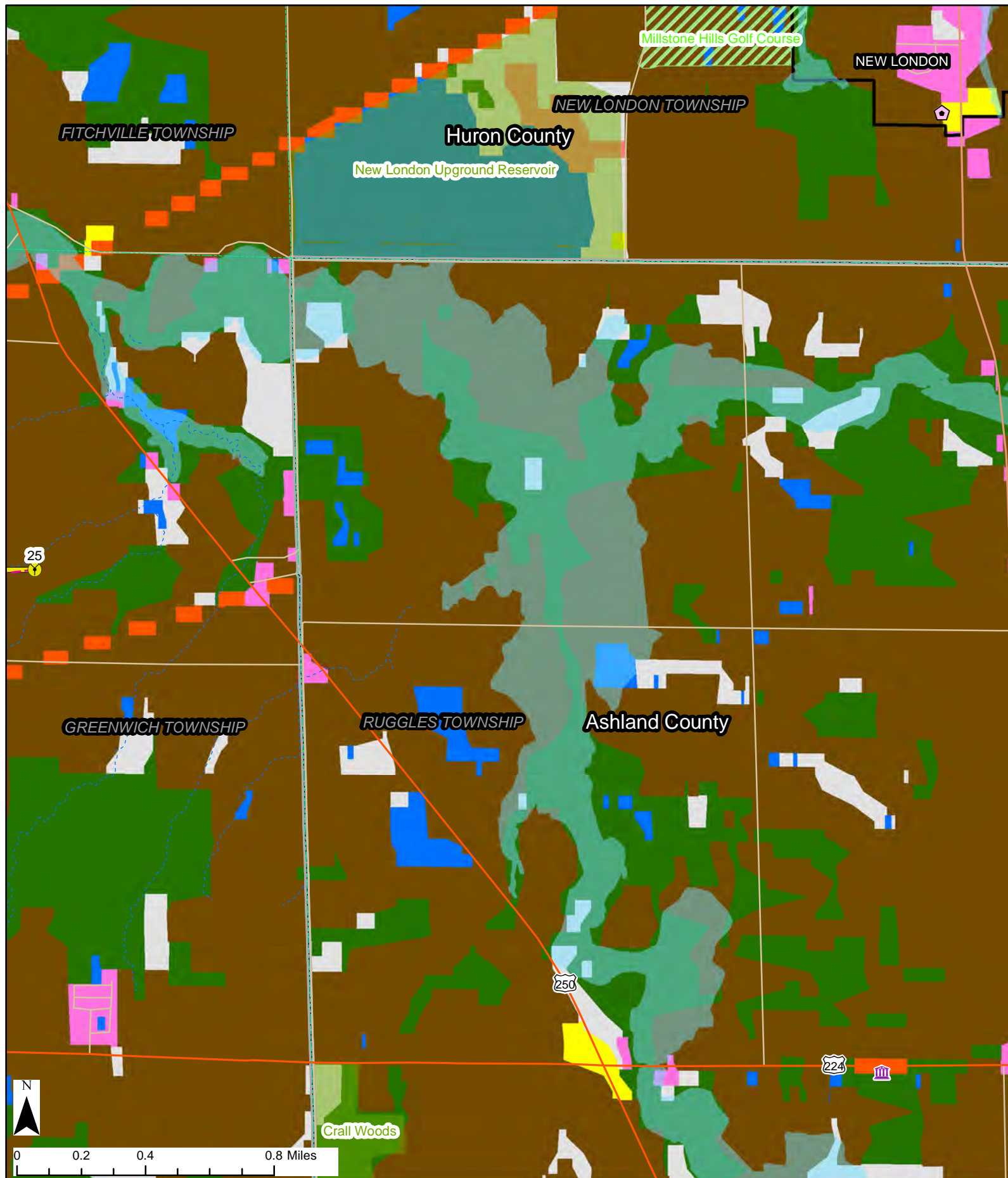
Greenwich Township
Huron County, Ohio

Figure 08-2: Land Use

Sheet 13 of 20
December 2013

Notes:

1. Base Map: Huron County Land Use and Land Cover 1981, Ashland County Land Use and Land Cover 1982, Richland County Land Use and Land Cover 1987.
2. Projection: WGS 1984 UTM Zone 17 N
3. Map Scale 1:24,000



6011 Greenwich WindPark LLC

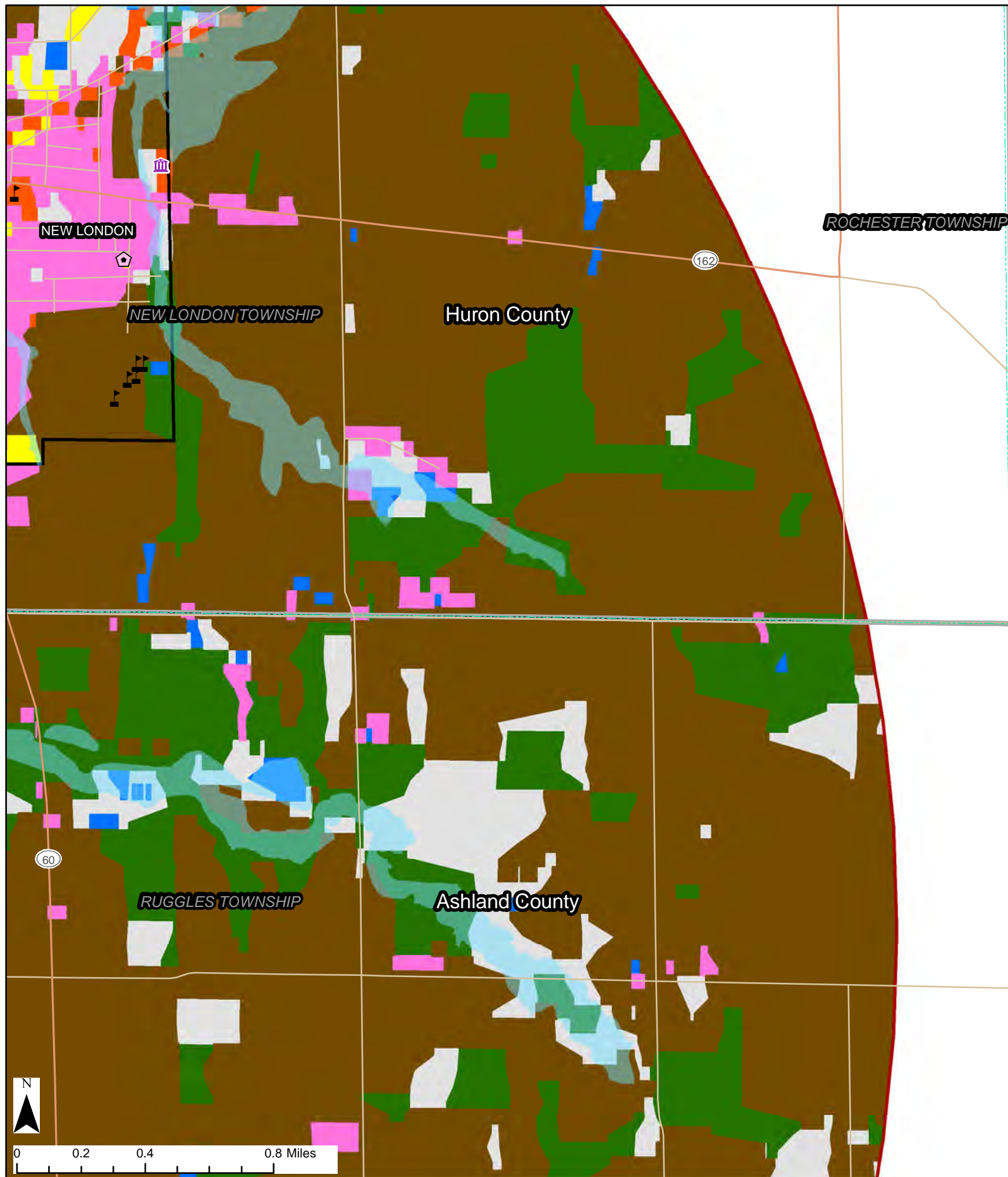
Greenwich Township
Huron County, Ohio

Figure 08-2: Land Use

Sheet 14 of 20
December 2013

Notes:

1. Base Map: Huron County Land Use and Land Cover 1981, Ashland County Land Use and Land Cover 1982, Richland County Land Use and Land Cover 1987.
2. Projection: WGS 1984 UTM Zone 17 N
3. Map Scale 1:24,000



6011 Greenwich WindPark LLC

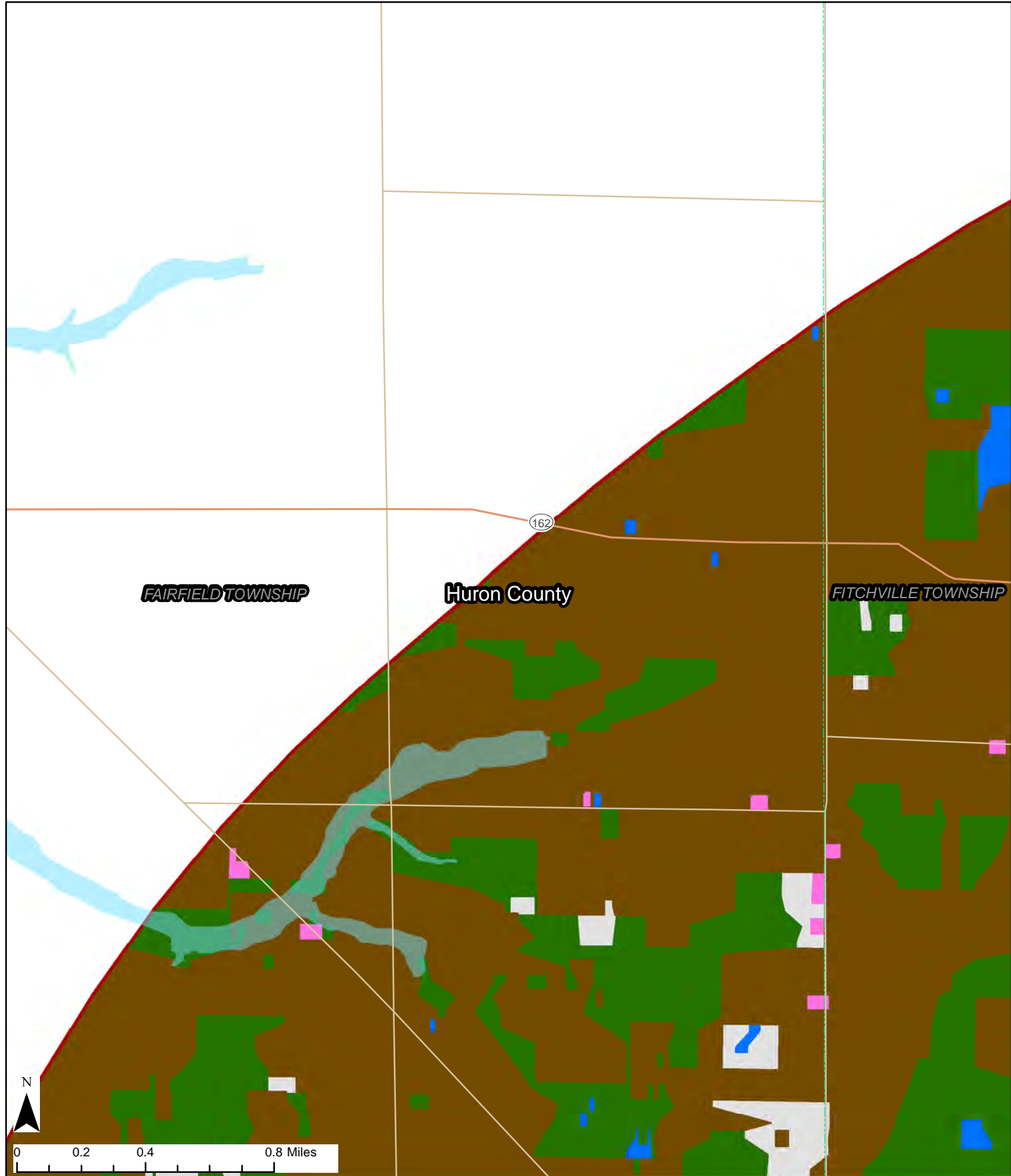
Greenwich Township
Huron County, Ohio

Figure 08-2: Land Use

Sheet 15 of 20
December 2013

Notes:

1. Base Map: Huron County Land Use and Land Cover 1981, Ashland County Land Use and Land Cover 1982, Richland County Land Use and Land Cover 1987.
2. Projection: WGS 1984 UTM Zone 17 N
3. Map Scale 1:24,000



6011 Greenwich WindPark LLC

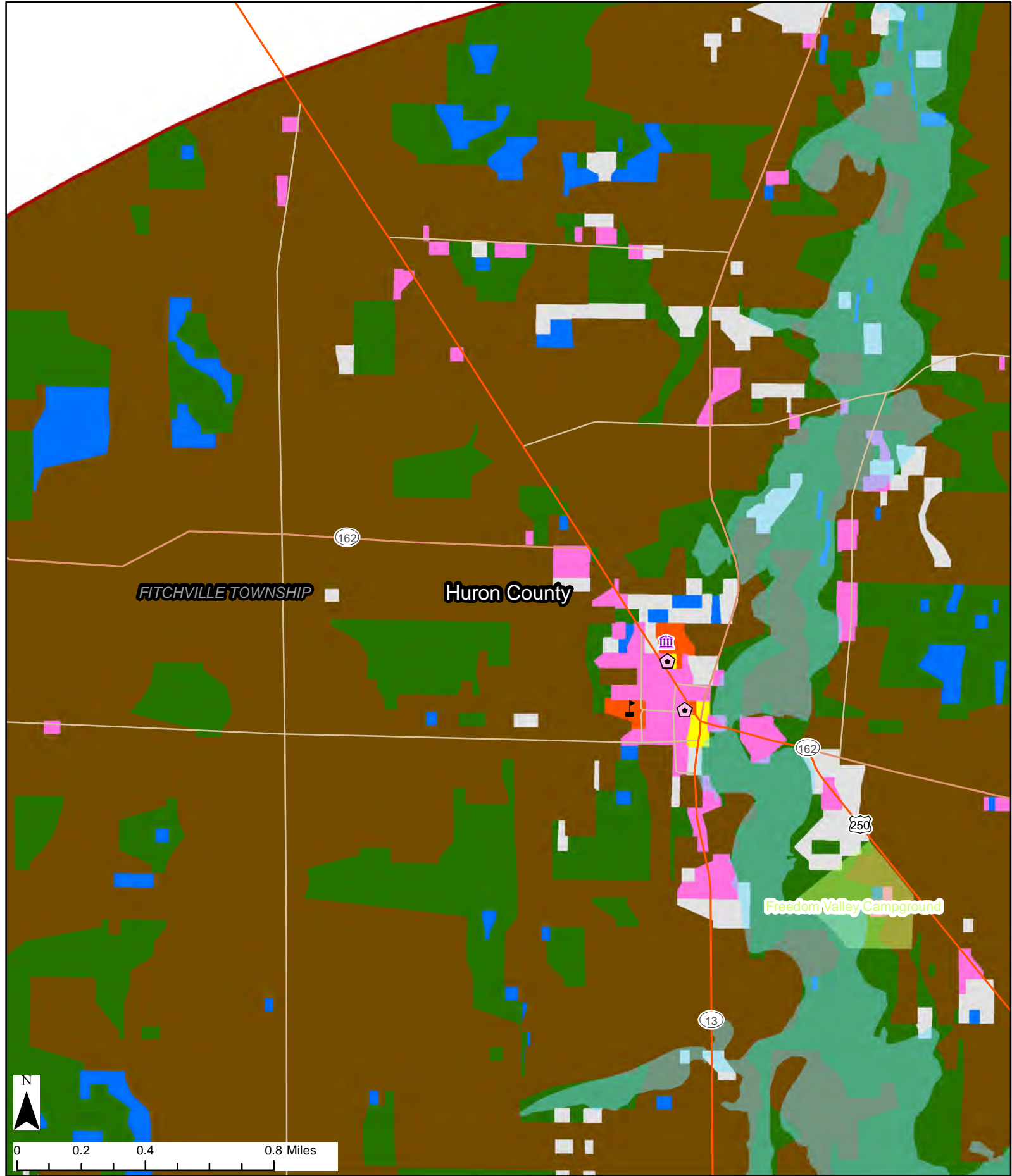
Greenwich Township
Huron County, Ohio

Figure 08-2: Land Use

Sheet 16 of 20
December 2013

Notes:

1. Base Map: Huron County Land Use and Land Cover 1981, Ashland County Land Use and Land Cover 1982, Richland County Land Use and Land Cover 1987.
2. Projection: WGS 1984 UTM Zone 17 N
3. Map Scale 1:24,000



6011 Greenwich WindPark LLC

Greenwich Township
Huron County, Ohio

**Figure 08-2:
Land Use**

Sheet 17 of 20
December 2013

Notes:

1. Base Map: Huron County Land Use and Land Cover 1981, Ashland County Land Use and Land Cover 1982, Richland County Land Use and Land Cover 1987.
2. Projection: WGS 1984 UTM Zone 17 N
3. Map Scale 1:24,000



6011 Greenwich WindPark LLC

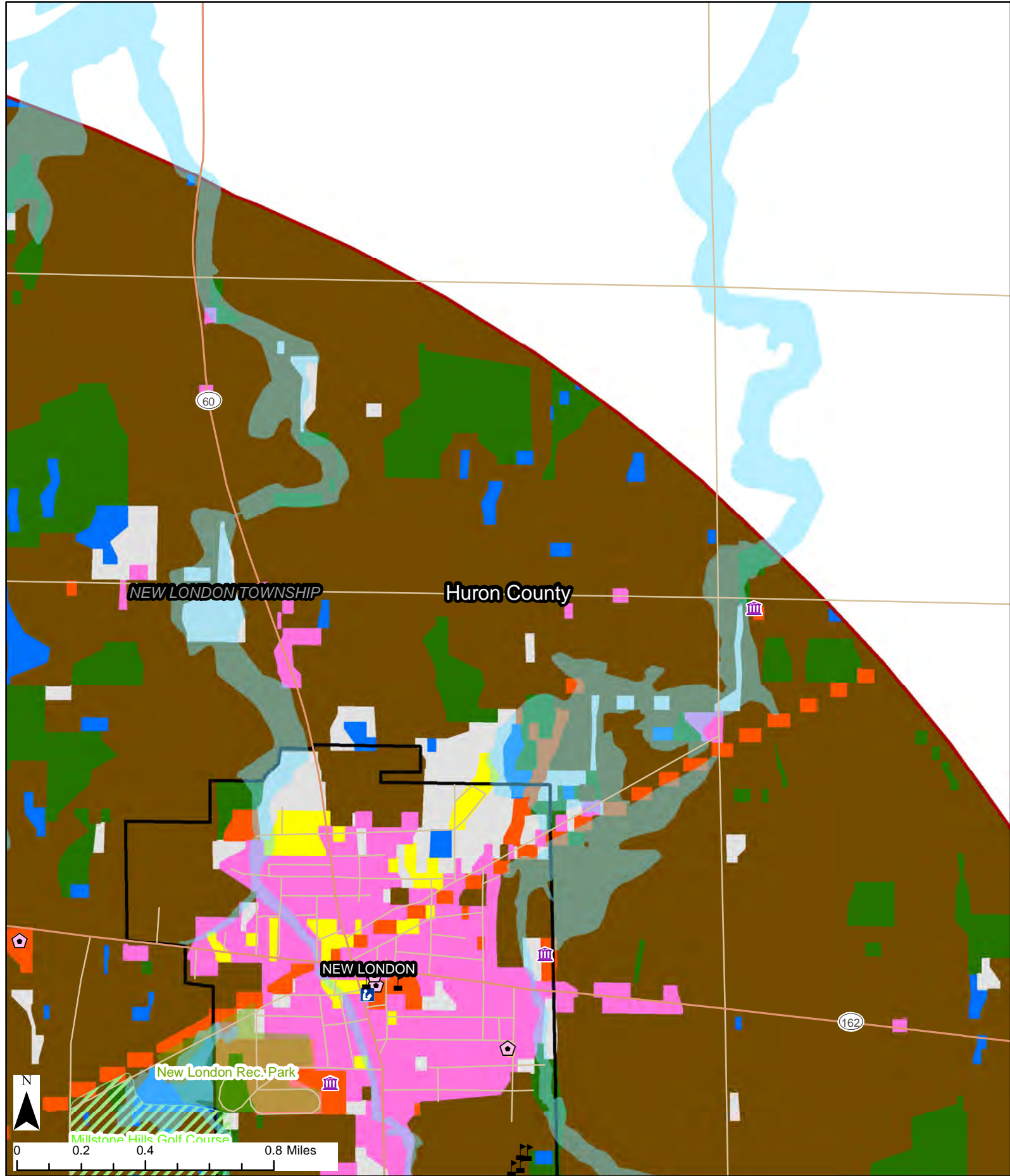
Greenwich Township
Huron County, Ohio

Figure 08-2: Land Use

Sheet 18 of 20
December 2013

Notes:

1. Base Map: Huron County Land Use and Land Cover 1981, Ashland County Land Use and Land Cover 1982, Richland County Land Use and Land Cover 1987.
2. Projection: WGS 1984 UTM Zone 17 N
3. Map Scale 1:24,000



6011 Greenwich WindPark LLC

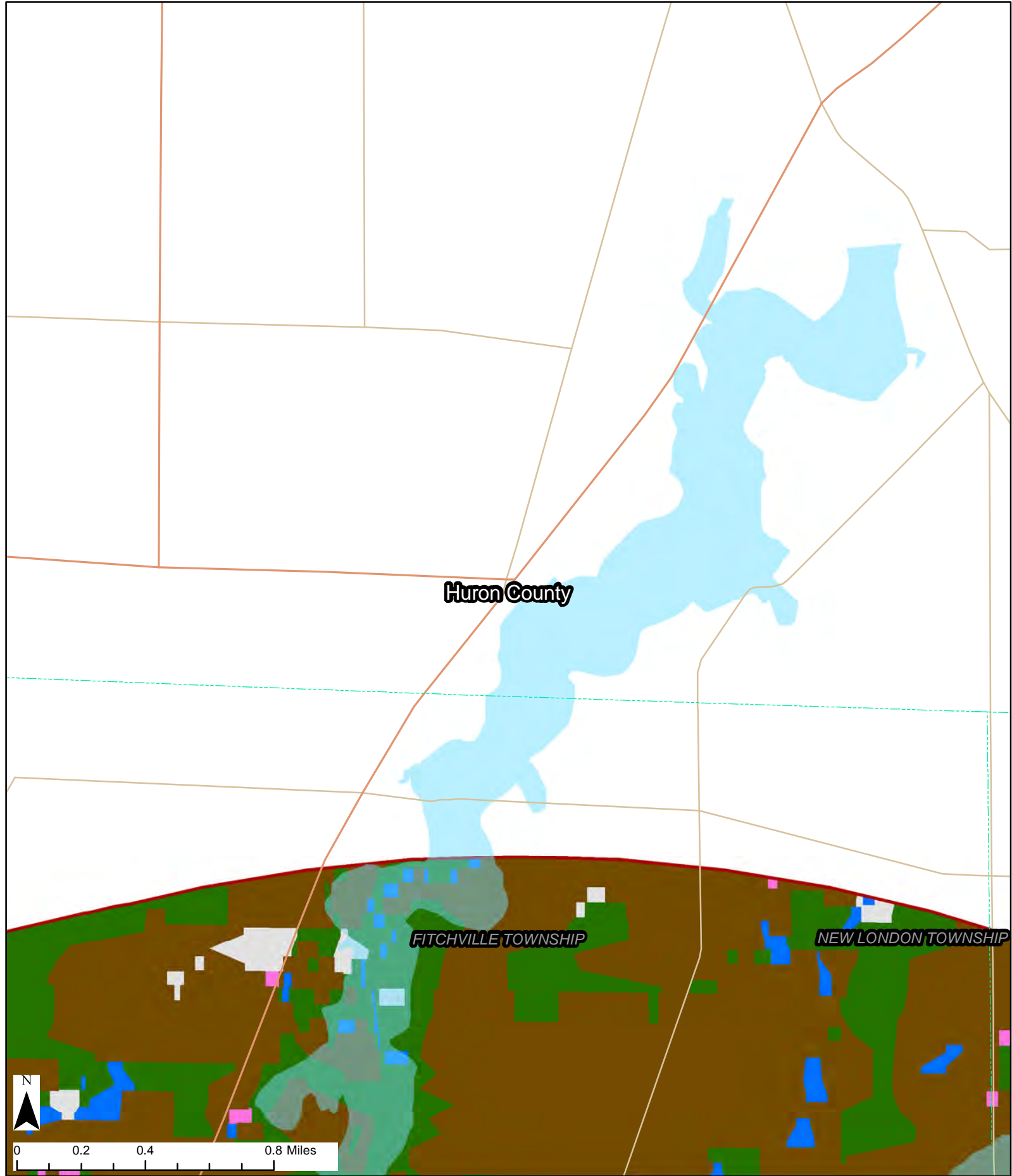
Greenwich Township
Huron County, Ohio

Figure 08-2: Land Use

Sheet 19 of 20
December 2013

Notes:

1. Base Map: Huron County Land Use and Land Cover 1981, Ashland County Land Use and Land Cover 1982, Richland County Land Use and Land Cover 1987.
2. Projection: WGS 1984 UTM Zone 17 N
3. Map Scale 1:24,000



6011 Greenwich WindPark LLC

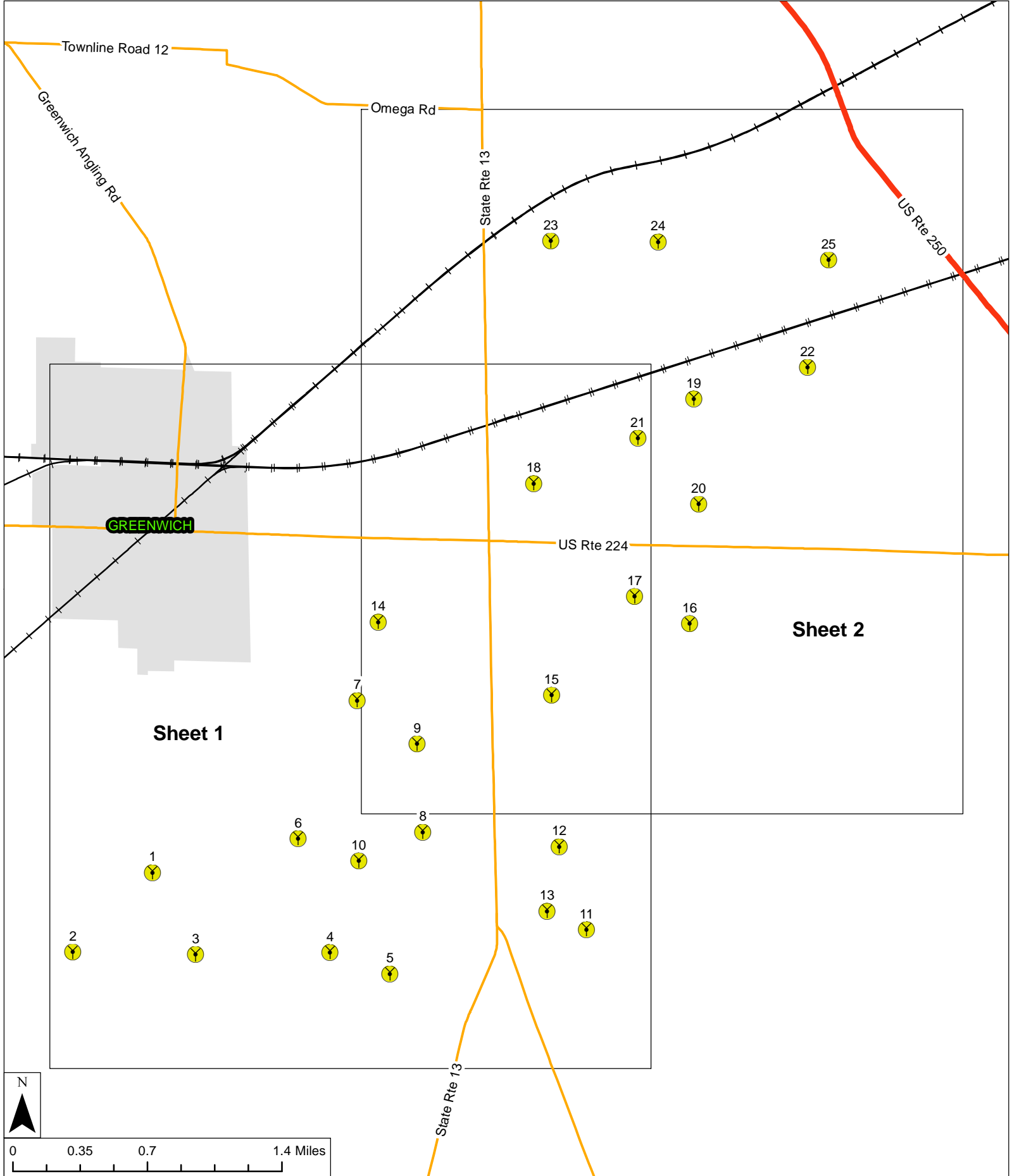
Greenwich Township
Huron County, Ohio

Figure 08-2: Land Use

Sheet 20 of 20
December 2013





Notes:

1. Base Map: Huron County Land Use and Land Cover 1981, Ashland County Land Use and Land Cover 1982, Richland County Land Use and Land Cover 1987.
2. Projection: WGS 1984 UTM Zone 17 N
3. Map Scale 1:24,000

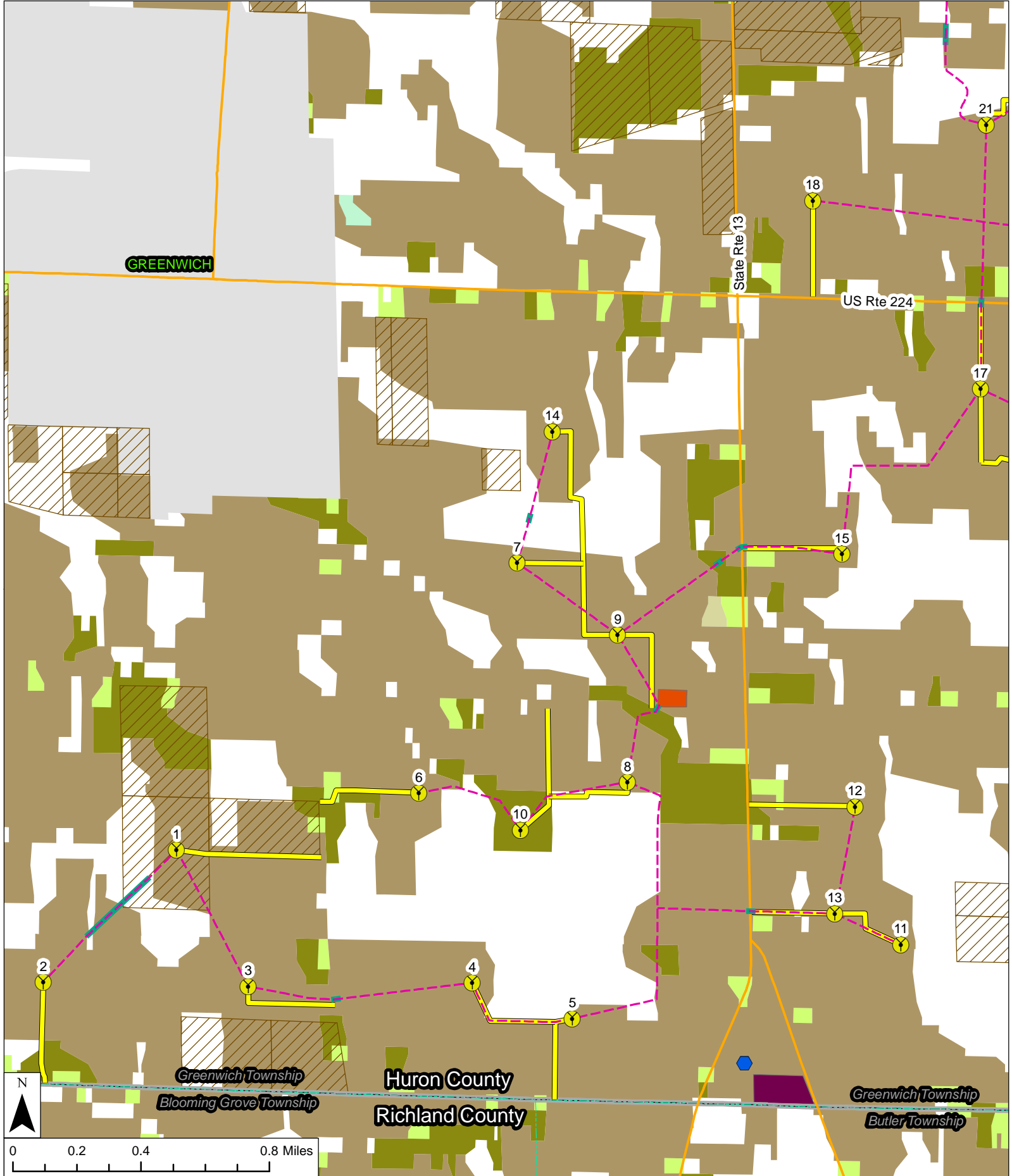


6011 Greenwich WindPark LLC
 Greenwich Township
 Huron County, Ohio
Figure 8-3:
Agricultural Resources
 Index Sheet
 December 2013

Legend

 Wind Turbines	 Major Roads
 Highways	 Railroads

Notes:
 1. Sheets 1 and 2 are in scale 1:24,000



6011 Greenwich WindPark LLC

Greenwich Township
Huron County, Ohio

Figure 8-3:
Agricultural Resources

- | | | |
|-------------------------------|------------------------|-----------------------------|
| Met Tower | Major Roads | Cropland |
| Wind Turbines | Civil Townships | Row Crops |
| Underground Collection System | Counties | Pastures |
| Directional Boring | Temporary Laydown Yard | Orchard Groves |
| Access roads | Substation | Confined Feeding Operations |
| Highways | Agricultural Districts | Farmstead |

Notes:

1. Basemap: Huron County Land use and Land Cover, 1981, and Agricultural Districts Parcels (provided by Huron County Auditor)
2. WGS 1984 UTM zone 17N
3. Map Scale 1:24,000



6011 Greenwich WindPark LLC

Greenwich Township
Huron County, Ohio

Figure 8-3: Agricultural Resources

Sheet 2 of 2
December 2013

- | | | |
|-------------------------------|------------------------|-----------------------------|
| Met Tower | Major Roads | Cropland |
| Wind Turbines | Civil Townships | Row Crops |
| Underground Collection System | Counties | Pastures |
| Directional Boring | Temporary Laydown Yard | Orchard Groves |
| Access roads | Substation | Confined Feeding Operations |
| Highways | Agricultural Districts | Farmstead |

Notes:

1. Basemap: Huron County Land use and Land Cover, 1981, and Agricultural Districts Parcels (provided by Huron County Auditor)
2. WGS 1984 UTM zone 17N
3. Map Scale 1:24,000

This foregoing document was electronically filed with the Public Utilities

Commission of Ohio Docketing Information System on

12/23/2013 2:08:18 PM

in

Case No(s). 13-0990-EL-BGN

Summary: Application of 6011 Greenwich Windpark, LLC – Figures 05-3; 05-4; 08-1; 08-2 and 08-3 electronically filed by Teresa Orahod on behalf of Sally Bloomfield