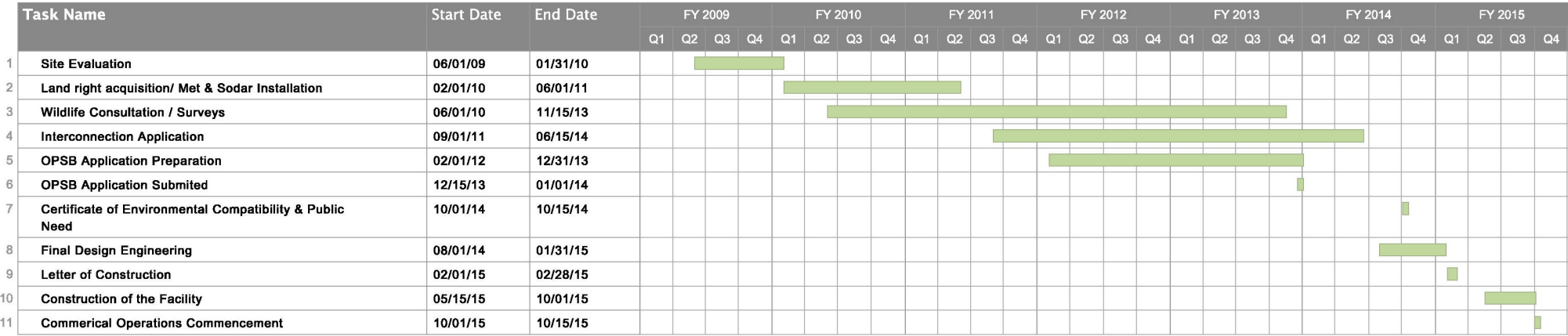


# Greenwich Wind Farm Estimated Project Schedule

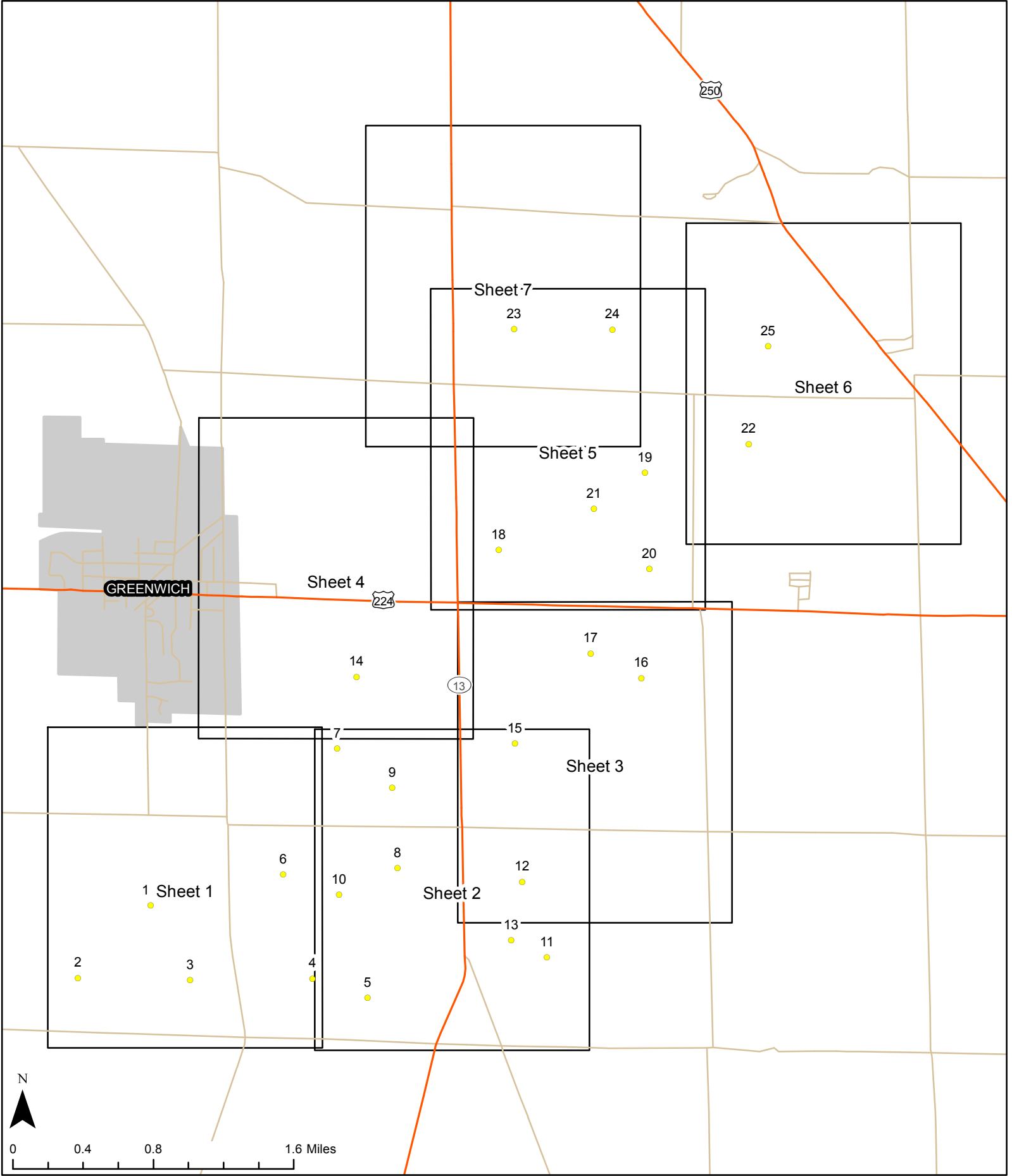


**6011 Greenwich WindPark LLC**

Greenwich Township  
Huron County, Ohio

**Figure 03-1:**  
**Project Schedule**

December 2013



**6011 Greenwich WindPark LLC**

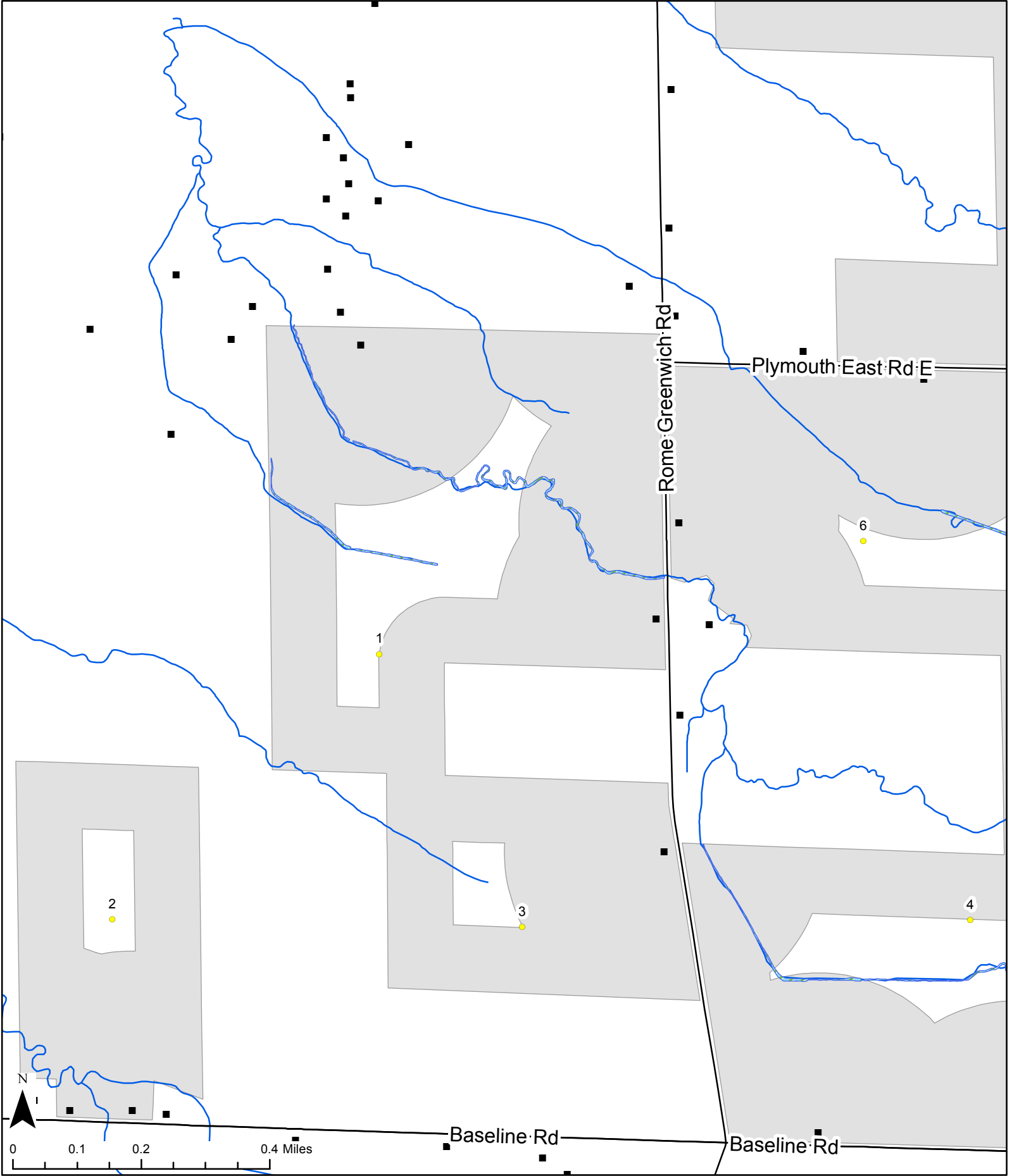
Greenwich Township  
Huron County, Ohio

**Figure 04-1:  
Constraints Map**

Index Sheet  
December 2013

- Wind Turbines
- Index Sheet

**Notes:**  
1. Sheets 1-7 Map Scale 1:12,000






**6011 Greenwich WindPark LLC**

Greenwich Township  
Huron County, Ohio

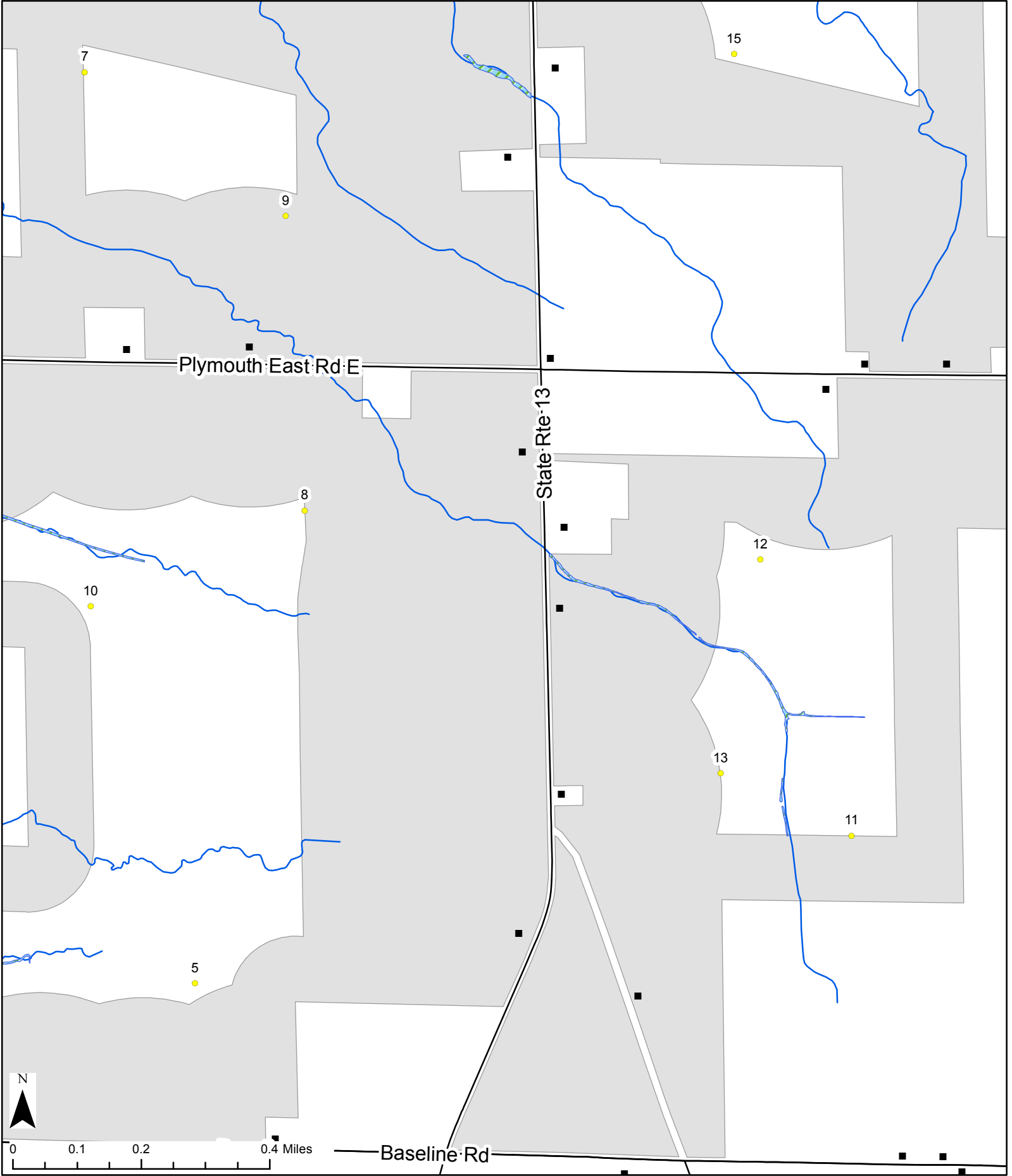
**Figure 04-1:  
Constraints Map**

Sheet 1 of 7  
December 2013

- |                 |   |
|-----------------|---|
| ● Wind Turbines |  Delineated Wetlands |
| ■ Receptor      |  Delineated Streams  |
|                 |  Turbine Setback     |

**Notes:**

1. Sheets 1-7 Map Scale 1:12,000
2. Receptor Data and Delineated Wetlands provided by Applicant
3. Delineated Streams provided by Ecology and Environment, Inc.






**6011 Greenwich WindPark LLC**

Greenwich Township  
Huron County, Ohio

**Figure 04-1:  
Constraints Map**

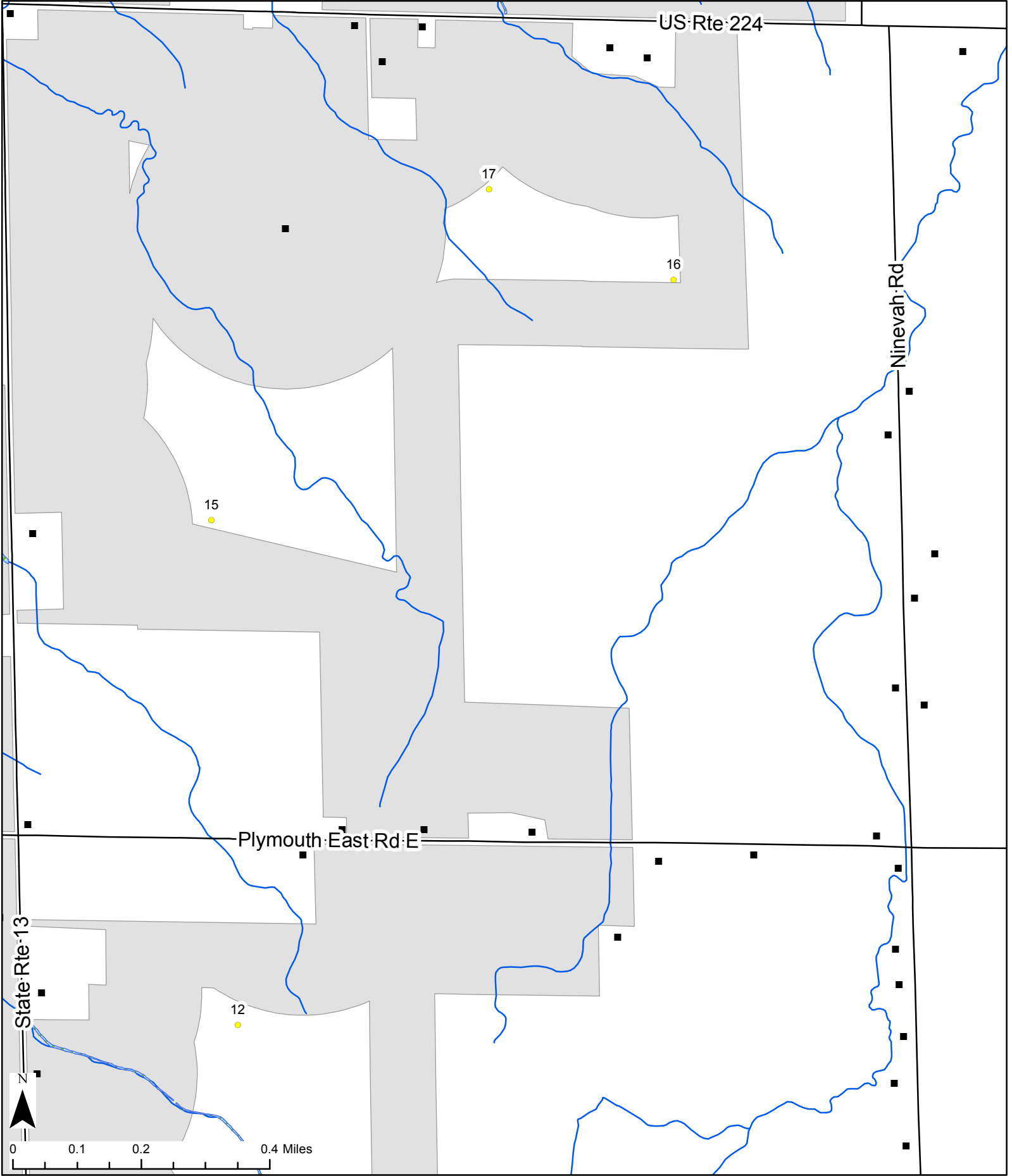
Sheet 2 of 7  
December 2013

- |                 |   |
|-----------------|---|
| ● Wind Turbines |  Delineated Wetlands |
| ■ Receptor      |  Delineated Streams  |
|                 |  Turbine Setback     |

**Notes:**

1. Sheets 1-7 Map Scale 1:12,000
2. Receptor Data and Delineated Wetlands provided by Applicant
3. Delineated Streams provided by Ecology and Environment, Inc.








**6011 Greenwich WindPark LLC**

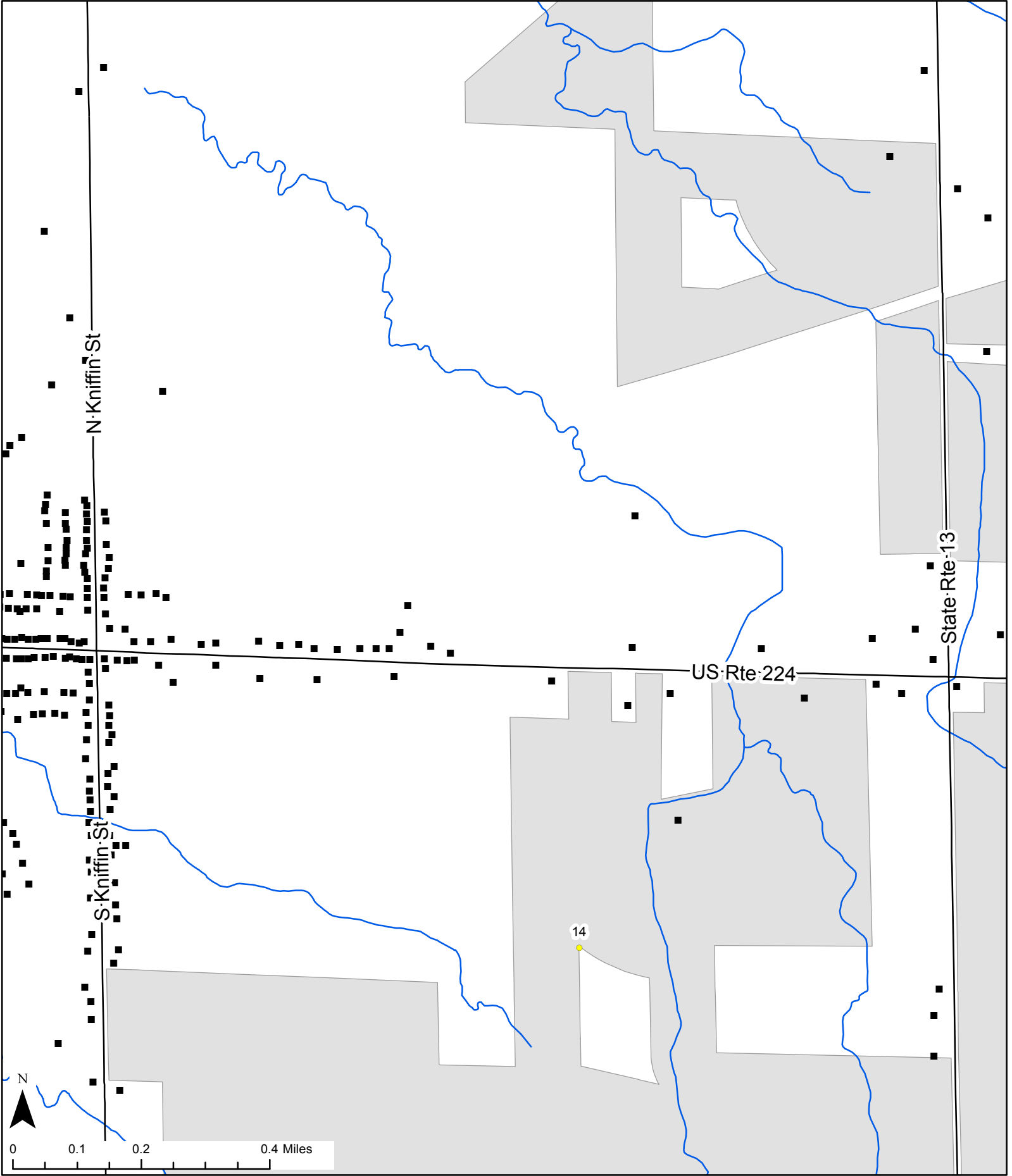
Greenwich Township  
Huron County, Ohio

**Figure 04-1:  
Constraints Map**

Sheet 3 of 7  
December 2013

- |                 |   |
|-----------------|---|
| ● Wind Turbines |  Delineated Wetlands |
| ■ Receptor      |  Delineated Streams  |
|                 |  Turbine Setback     |

- Notes:**
1. Sheets 1-7 Map Scale 1:12,000
  2. Receptor Data and Delineated Wetlands provided by Applicant
  3. Delineated Streams provided by Ecology and Environment, Inc.






**6011 Greenwich WindPark LLC**

Greenwich Township  
Huron County, Ohio

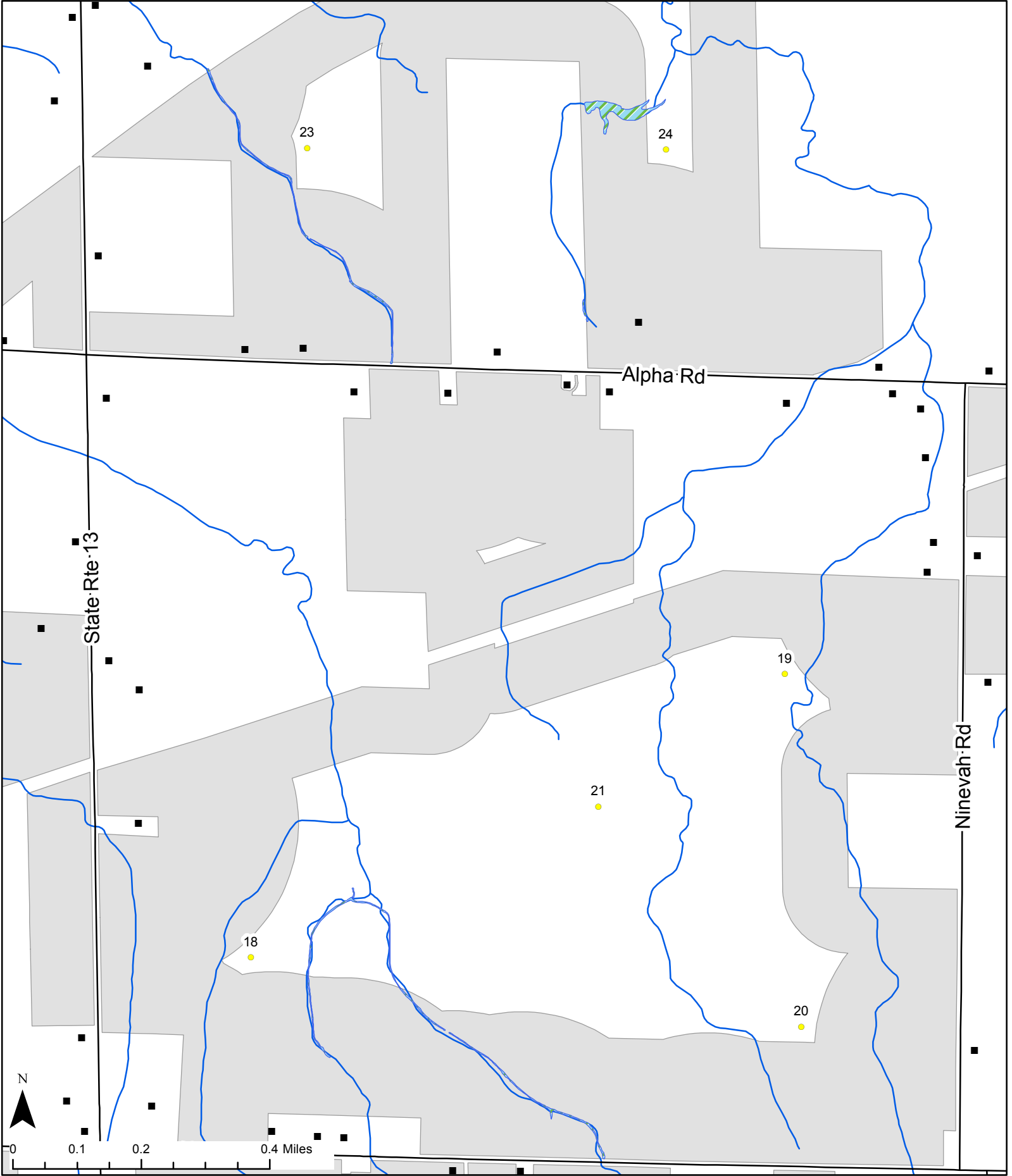
**Figure 04-1:  
Constraints Map**

Sheet 4 of 7  
December 2013

- |                 |   |
|-----------------|---|
| ● Wind Turbines |  Delineated Wetlands |
| ■ Receptor      |  Delineated Streams  |
|                 |  Turbine Setback     |

**Notes:**

1. Sheets 1-7 Map Scale 1:12,000
2. Receptor Data and Delineated Wetlands provided by Applicant
3. Delineated Streams provided by Ecology and Environment, Inc.






**6011 Greenwich WindPark LLC**

Greenwich Township  
Huron County, Ohio

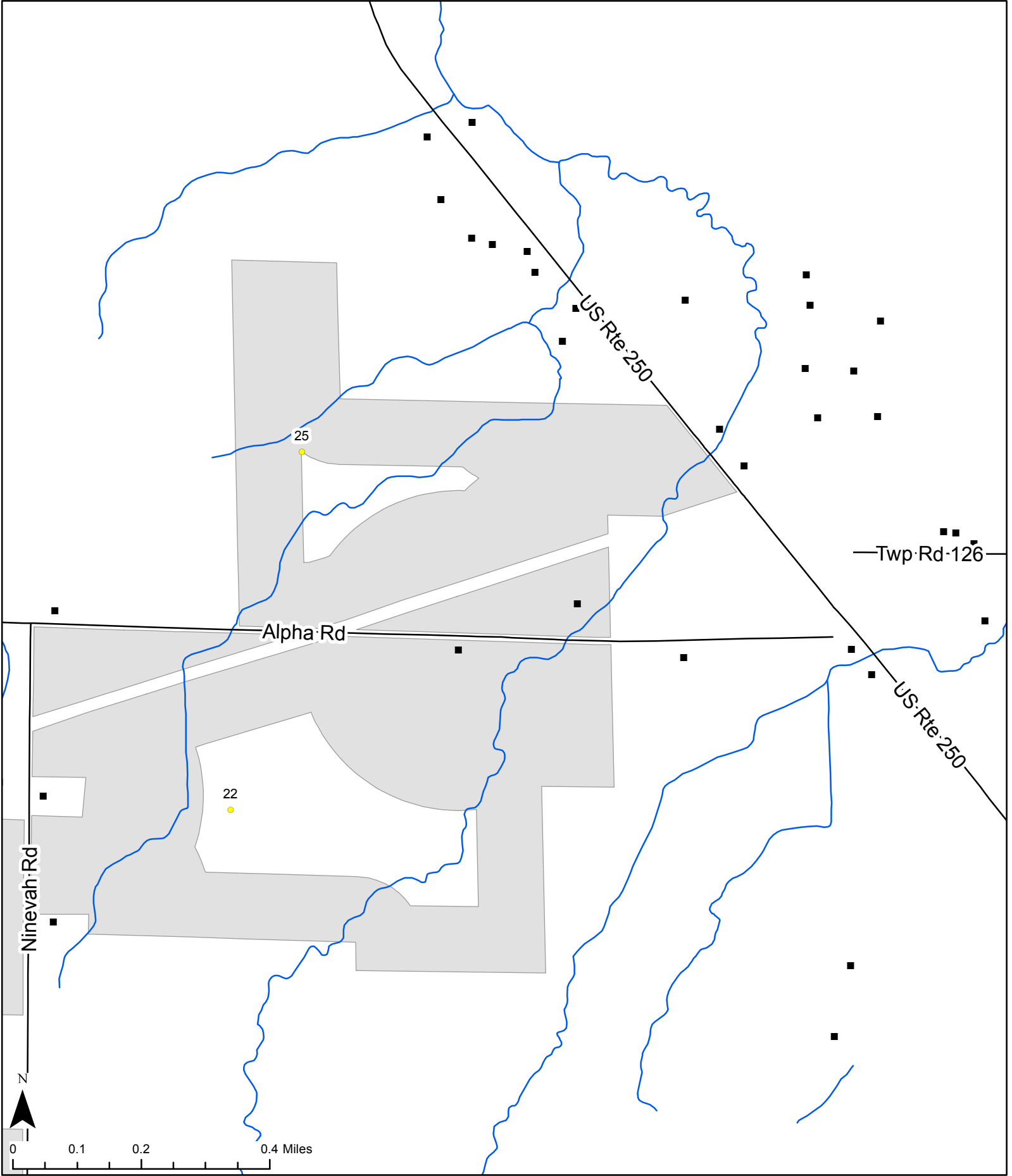
**Figure 04-1:  
Constraints Map**

Sheet 5 of 7  
December 2013

- |   |               |   |                     |
|---|---------------|---|---------------------|
| ● | Wind Turbines |  | Delineated Wetlands |
| ■ | Receptor      |  | Delineated Streams  |
|   |               |  | Turbine Setback     |

**Notes:**

1. Sheets 1-7 Map Scale 1:12,000
2. Receptor Data and Delineated Wetlands provided by Applicant
3. Delineated Streams provided by Ecology and Environment, Inc.






**6011 Greenwich WindPark LLC**

Greenwich Township  
Huron County, Ohio

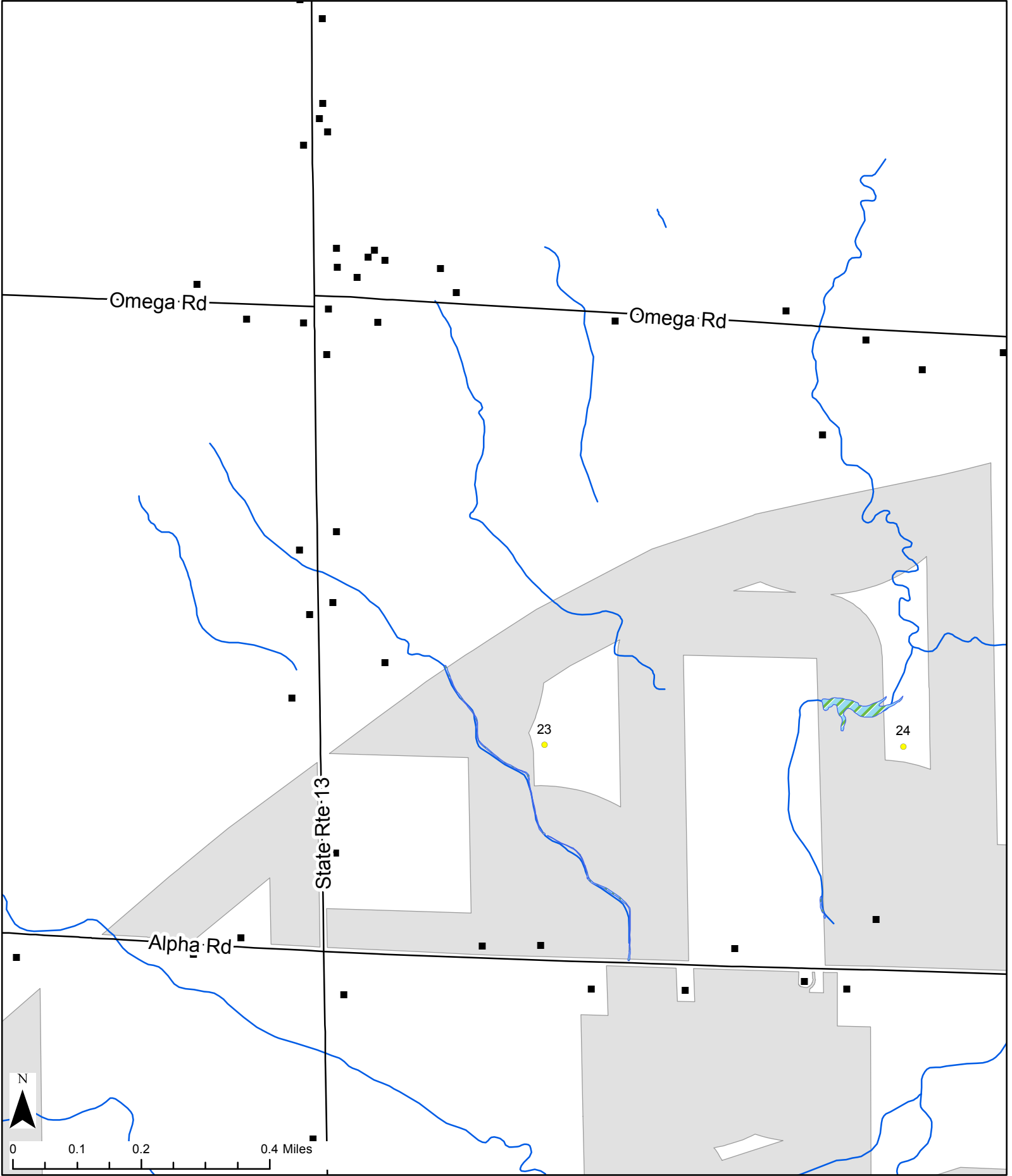
**Figure 04-1:  
Constraints Map**

Sheet 6 of 7  
December 2013

- |                 |   |
|-----------------|---|
| ● Wind Turbines |  Delineated Wetlands |
| ■ Receptor      |  Delineated Streams  |
|                 |  Turbine Setback     |

**Notes:**

1. Sheets 1-7 Map Scale 1:12,000
2. Receptor Data and Delineated Wetlands provided by Applicant
3. Delineated Streams provided by Ecology and Environment, Inc.






**6011 Greenwich WindPark LLC**

Greenwich Township  
Huron County, Ohio

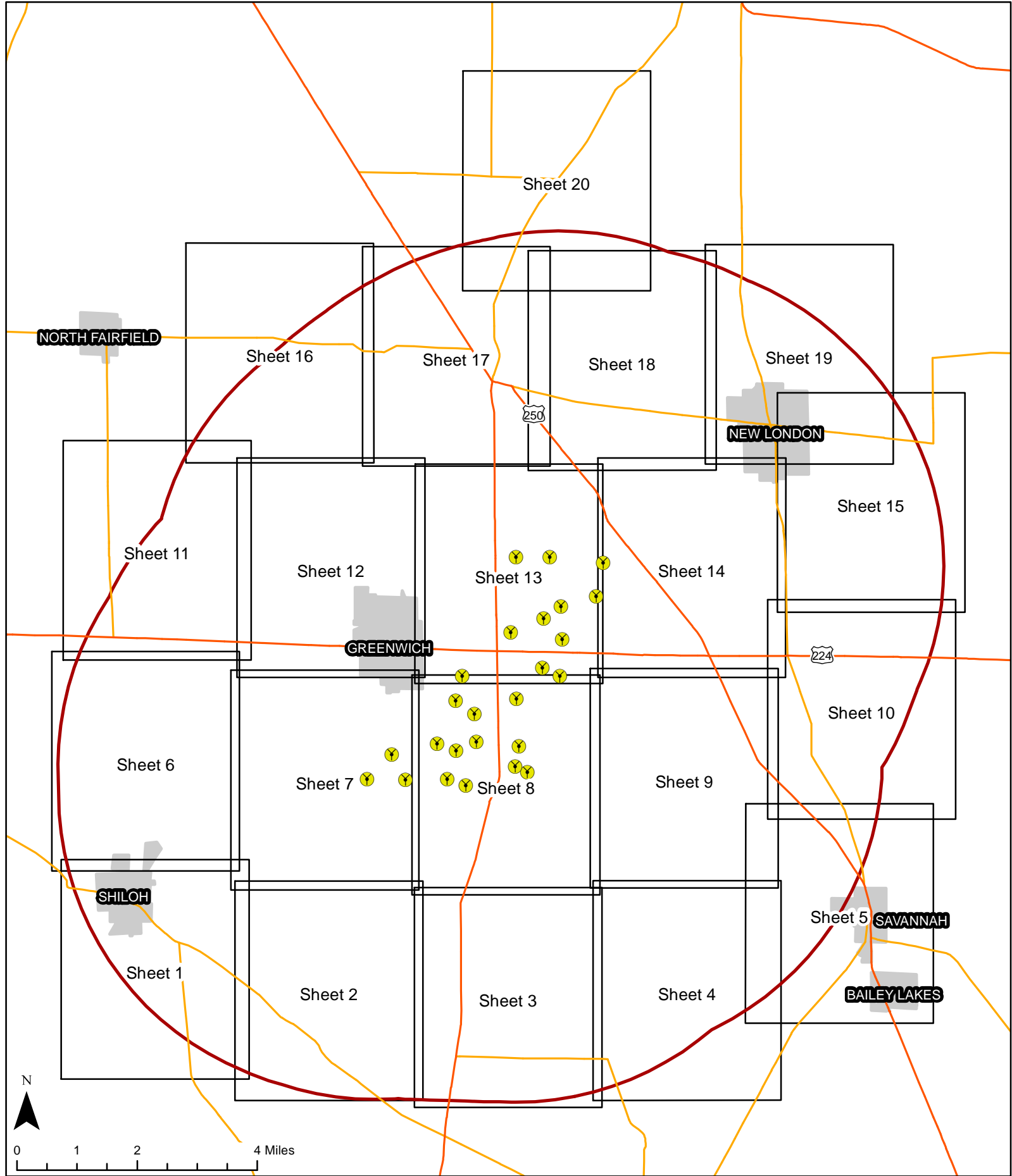
**Figure 04-1:  
Constraints Map**

Sheet 7 of 7  
December 2013

- |   |               |   |                     |
|---|---------------|---|---------------------|
| ● | Wind Turbines |  | Delineated Wetlands |
| ■ | Receptor      |  | Delineated Streams  |
|   |               |  | Turbine Setback     |

**Notes:**

1. Sheets 1-7 Map Scale 1:12,000
2. Receptor Data and Delineated Wetlands provided by Applicant
3. Delineated Streams provided by Ecology and Environment, Inc.



**6011 Greenwich WindPark LLC**

Greenwich Township  
Huron County, Ohio

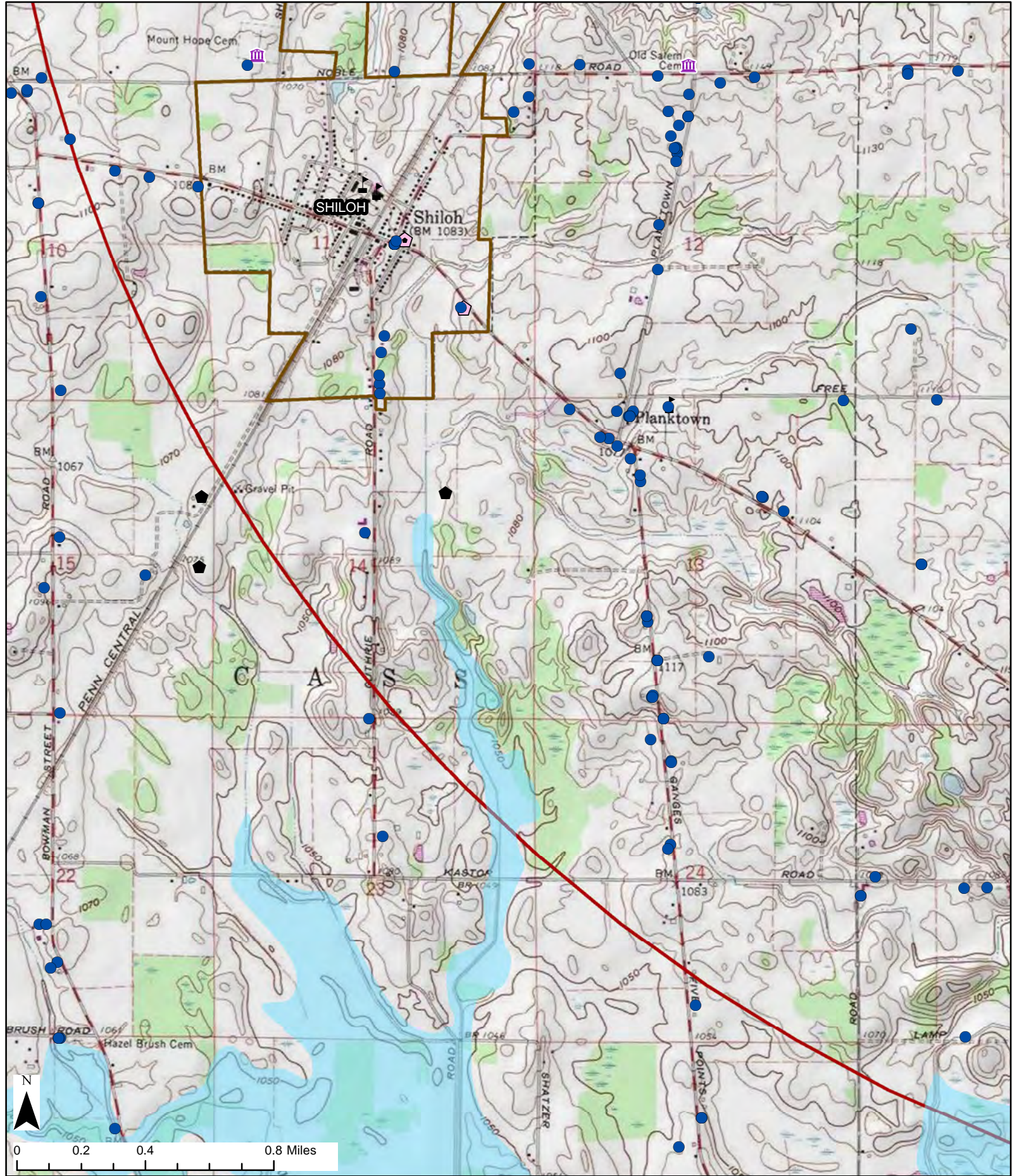
**Figure 05-1:  
Geographic and  
Topography**

Index Seet  
December 2013

-  Wind Turbines
-  5-Mile Radius
-  Index Sheet

**Notes:**  
1. Sheets 1-20 are 1:24,000 scale





## 6011 Greenwich WindPark LLC

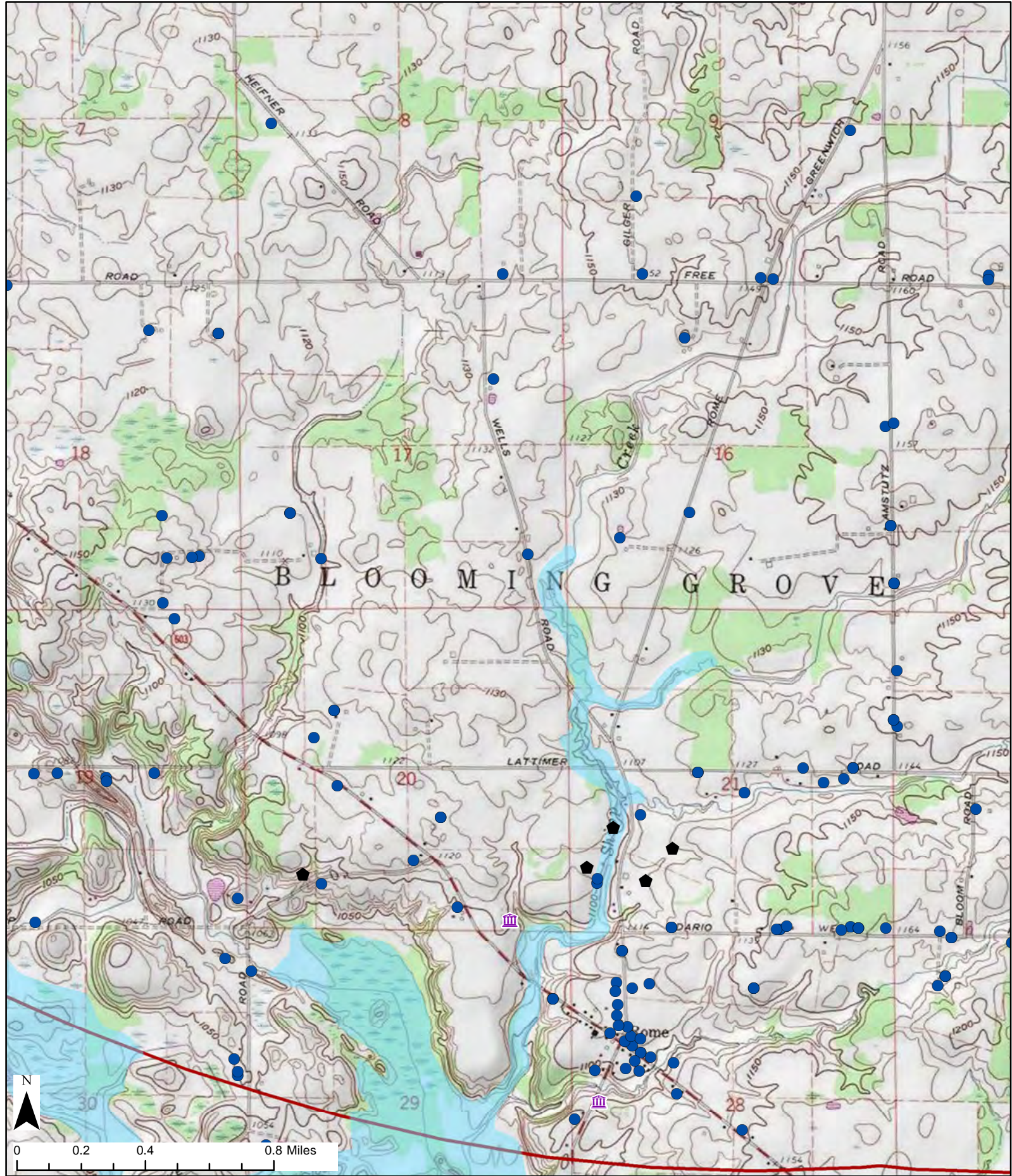
Greenwich Township  
Huron County, Ohio

**Figure 05-1:**  
**Geographic and**  
**Topography**  
Sheet 1 of 20  
December 2013

- |                   |                               |                     |                    |
|-------------------|-------------------------------|---------------------|--------------------|
| Met Tower         | Place of Worship              | Substation          | Golf Course        |
| Wind Turbines     | Cemeteries                    | Streams             | Local Parks        |
| Oil and Gas Wells | Underground Collection System | Delineated Wetlands | 5-Mile Radius      |
| Water Wells       | Directional Boring            | 100 year floodplain | Municipal Boundary |
| Schools           | Access Roads                  | Campground          |                    |
| Library           | Temporary Laydown Yard        | State Wildlife Area |                    |

- Notes:**
1. Basemap: 1-20; USGS 1:24,000 Ashland North, Clarksfield, Greenwich, New London, Norwalk, Nova, Olivesburg, Shiloh
  2. Delineated streams provided by Ecology and Environment, Inc. Delineated wetlands provided by Applicant
  3. WGS 1984 UTM zone 17N 4. Map Scale 1:24,000





# 6011 Greenwich WindPark LLC

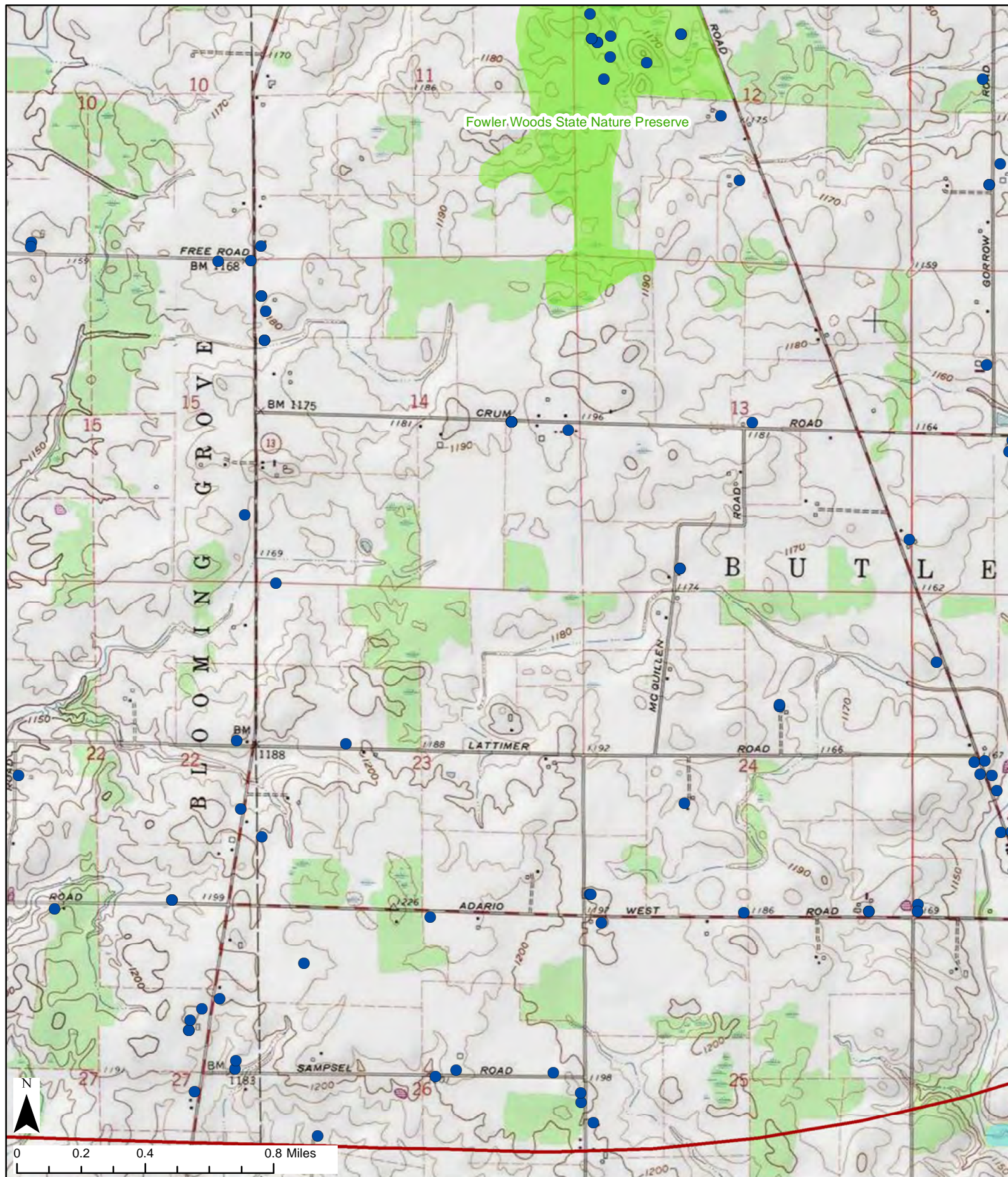
Greenwich Township  
Huron County, Ohio

**Figure 05-1:**  
**Geographic and**  
**Topography**  
Sheet 2 of 20  
December 2013

- |                   |                               |                     |                     |
|-------------------|-------------------------------|---------------------|---------------------|
| Met Tower         | Place of Worship              | Substation          | Golf Course         |
| Wind Turbines     | Cemeteries                    | Streams             | Local Parks         |
| Oil and Gas Wells | Underground Collection System | Delineated Wetlands | 5-Mile Radius       |
| Water Wells       | Directional Boring            | 100 year floodplain | Municipal Boundary  |
| Schools           | Access Roads                  | Campground          | State Wildlife Area |
| Library           | Temporary Laydown Yard        |                     |                     |

- Notes:**
1. Basemap: 1-20; USGS 1:24,000 Ashland North, Clarksfield, Greenwich, New London, Norwalk, Nova, Olivesburg, Shiloh
  2. Delineated streams provided by Ecology and Environment, Inc. Delineated wetlands provided by Applicant
  3. WGS 1984 UTM zone 17N 4. Map Scale 1:24,000






## 6011 Greenwich WindPark LLC

Greenwich Township  
Huron County, Ohio

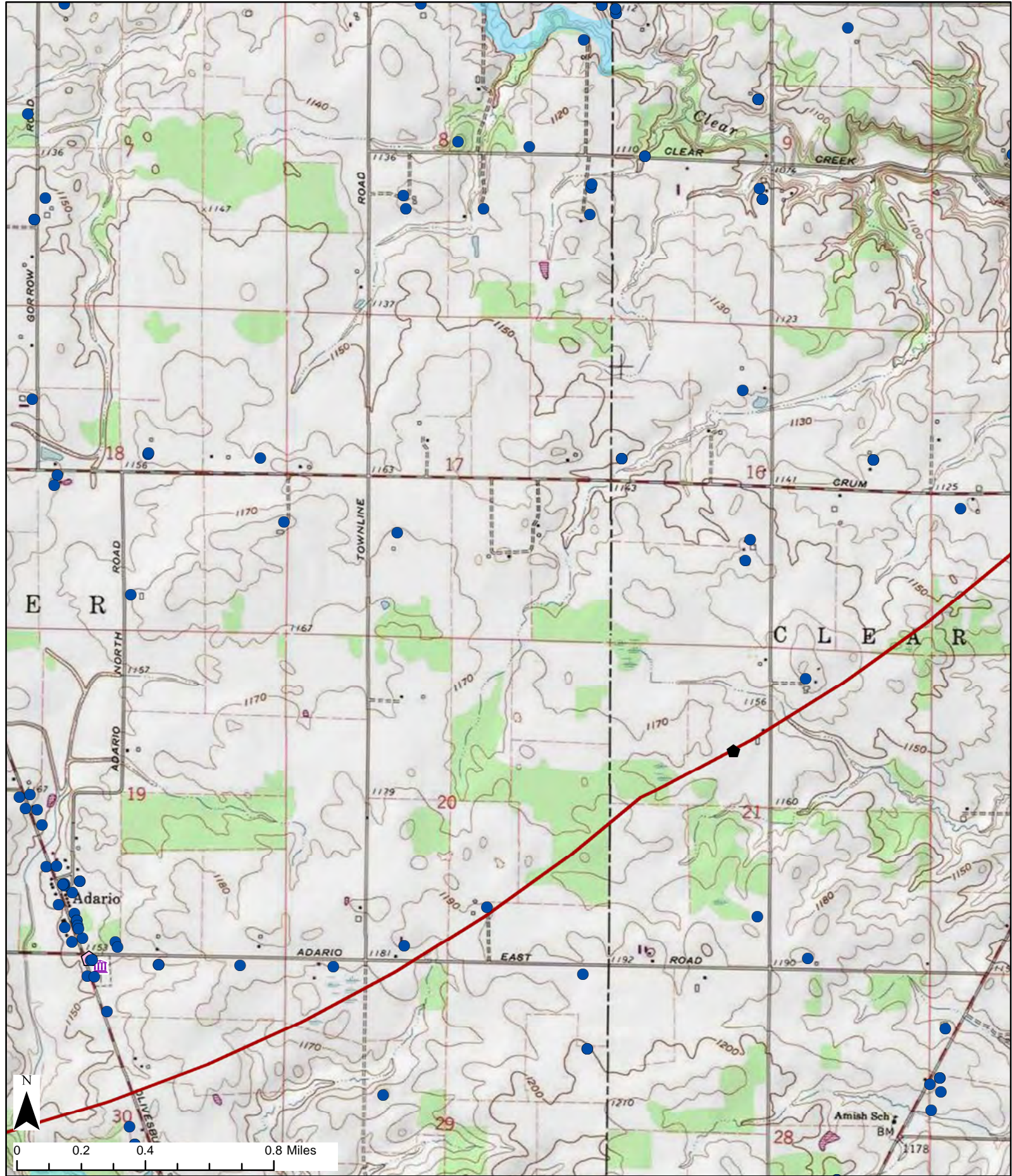
**Figure 05-1:**  
**Geographic and**  
**Topography**  
Sheet 3 of 20  
December 2013



### Notes:

1. Basemap: 1-20; USGS 1:24,000 Ashland North, Clarksfield, Greenwich, New London, Norwalk, Nova, Olivesburg, Shiloh
2. Delineated streams provided by Ecology and Environment, Inc. Delineated wetlands provided by Applicant
3. WGS 1984 UTM zone 17N 4. Map Scale 1:24,000





# 6011 Greenwich WindPark LLC

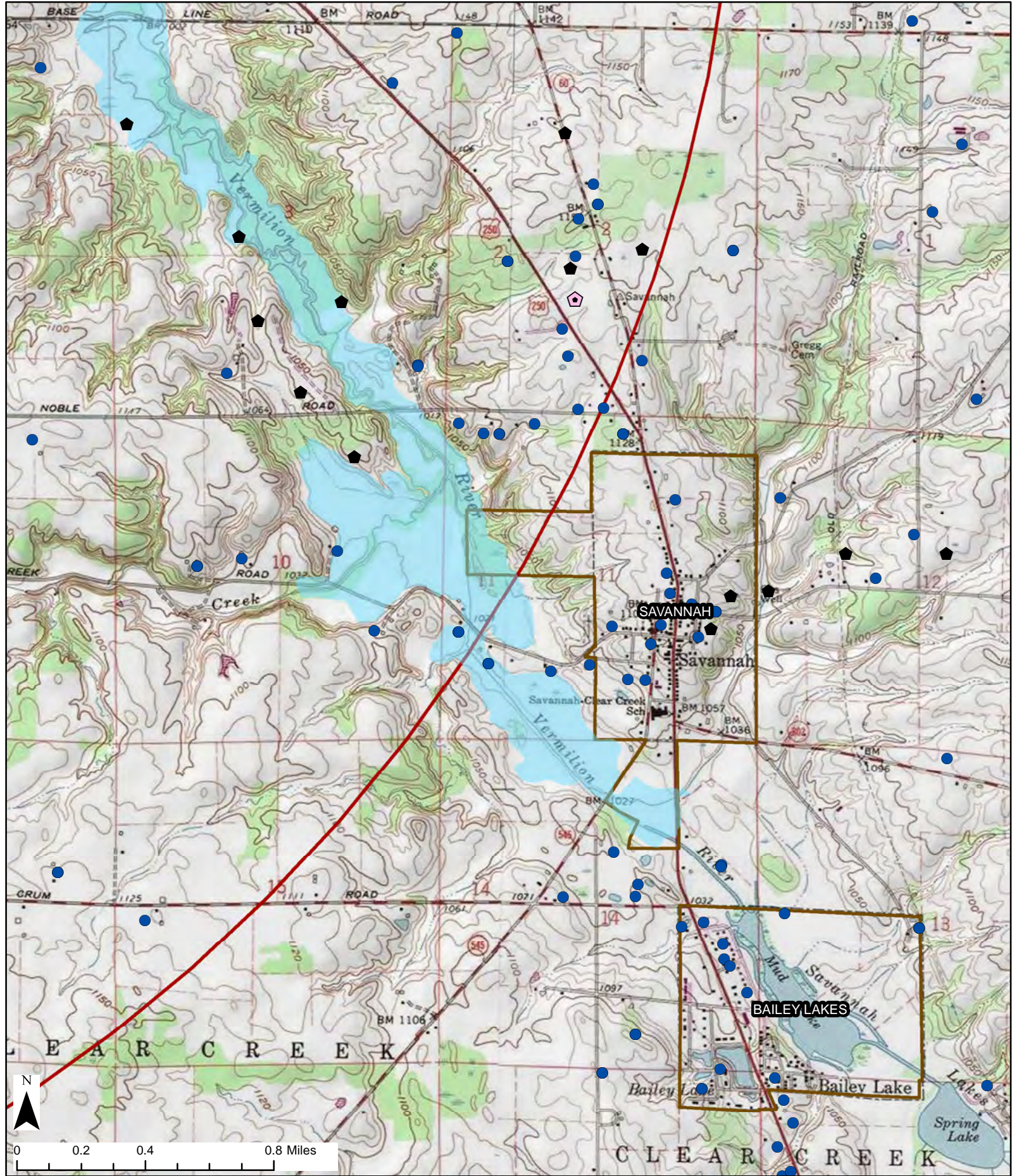
Greenwich Township  
Huron County, Ohio

**Figure 05-1:**  
**Geographic and**  
**Topography**  
Sheet 4 of 20  
December 2013

- |                   |                               |                     |                     |
|-------------------|-------------------------------|---------------------|---------------------|
| Met Tower         | Place of Worship              | Substation          | Golf Course         |
| Wind Turbines     | Cemeteries                    | Streams             | Local Parks         |
| Oil and Gas Wells | Underground Collection System | Delineated Wetlands | 5-Mile Radius       |
| Water Wells       | Directional Boring            | 100 year floodplain | Municipal Boundary  |
| Schools           | Access Roads                  | Campground          | State Wildlife Area |
| Library           | Temporary Laydown Yard        |                     |                     |

**Notes:**  
1. Basemap: 1-20; USGS 1:24,000 Ashland North, Clarksfield, Greenwich, New London, Norwalk, Nova, Olivesburg, Shiloh  
2. Delineated streams provided by Ecology and Environment, Inc. Delineated wetlands provided by Applicant  
3. WGS 1984 UTM zone 17N 4. Map Scale 1:24,000





# 6011 Greenwich WindPark LLC

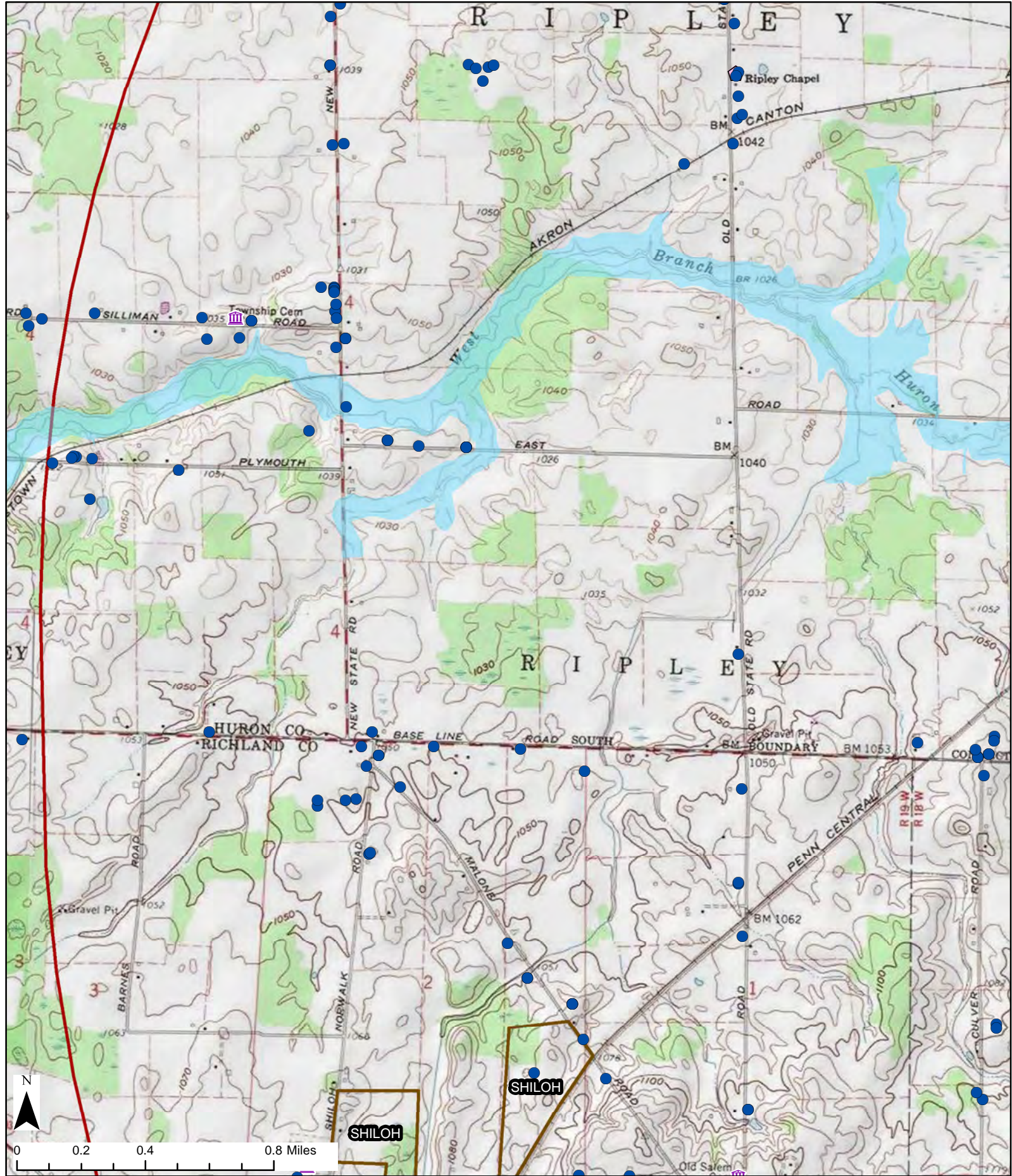
Greenwich Township  
Huron County, Ohio

**Figure 05-1:**  
**Geographic and**  
**Topography**  
Sheet 5 of 20  
December 2013

- |                   |                               |                     |                     |
|-------------------|-------------------------------|---------------------|---------------------|
| Met Tower         | Place of Worship              | Substation          | Golf Course         |
| Wind Turbines     | Cemeteries                    | Streams             | Local Parks         |
| Oil and Gas Wells | Underground Collection System | Delineated Wetlands | 5-Mile Radius       |
| Water Wells       | Directional Boring            | 100 year floodplain | Municipal Boundary  |
| Schools           | Access Roads                  | Campground          | State Wildlife Area |
| Library           | Temporary Laydown Yard        |                     |                     |

- Notes:**
1. Basemap: 1-20; USGS 1:24,000 Ashland North, Clarksfield, Greenwich, New London, Norwalk, Nova, Olivesburg, Shiloh
  2. Delineated streams provided by Ecology and Environment, Inc. Delineated wetlands provided by Applicant
  3. WGS 1984 UTM zone 17N 4. Map Scale 1:24,000





# 6011 Greenwich WindPark LLC

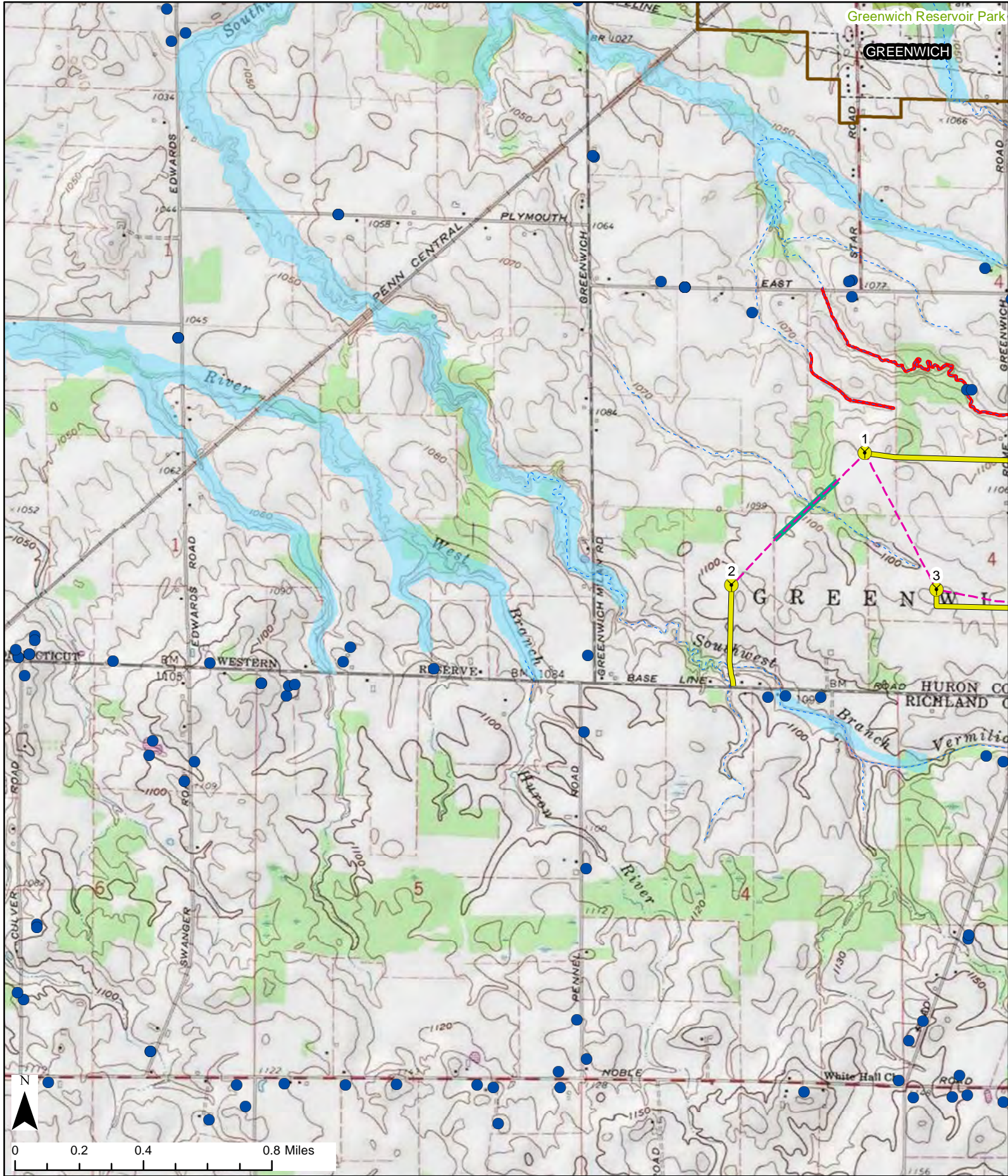
Greenwich Township  
Huron County, Ohio

**Figure 05-1:**  
**Geographic and**  
**Topography**  
Sheet 6 of 20  
December 2013

- |                   |                               |                     |                    |
|-------------------|-------------------------------|---------------------|--------------------|
| Met Tower         | Place of Worship              | Substation          | Golf Course        |
| Wind Turbines     | Cemeteries                    | Streams             | Local Parks        |
| Oil and Gas Wells | Underground Collection System | Delineated Wetlands | 5-Mile Radius      |
| Water Wells       | Directional Boring            | 100 year floodplain | Municipal Boundary |
| Schools           | Access Roads                  | Campground          |                    |
| Library           | Temporary Laydown Yard        | State Wildlife Area |                    |

- Notes:**
1. Basemap: 1-20; USGS 1:24,000 Ashland North, Clarksfield, Greenwich, New London, Norwalk, Nova, Olivesburg, Shiloh
  2. Delineated streams provided by Ecology and Environment, Inc. Delineated wetlands provided by Applicant
  3. WGS 1984 UTM zone 17N 4. Map Scale 1:24,000





## 6011 Greenwich WindPark LLC

Greenwich Township  
Huron County, Ohio

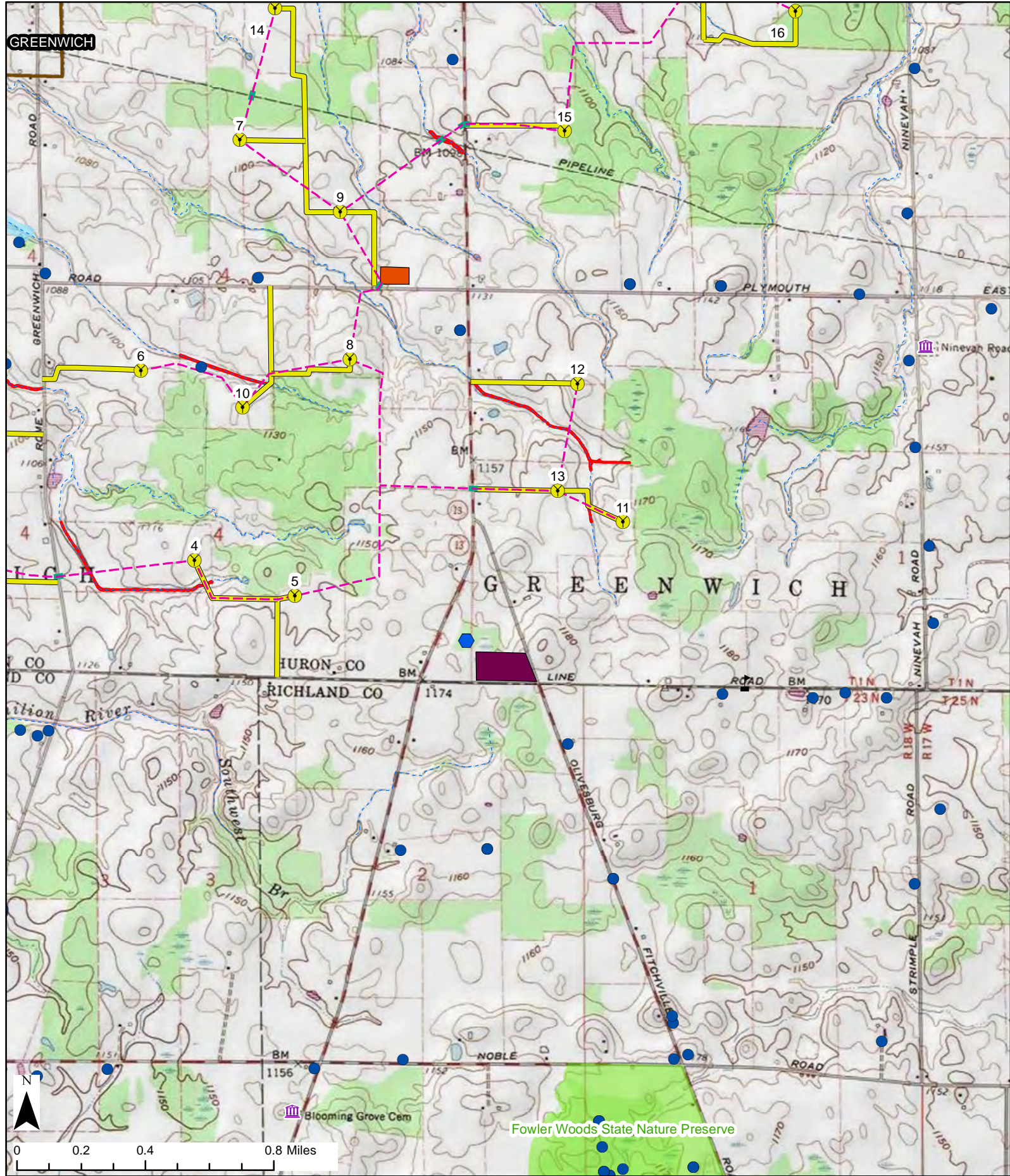
**Figure 05-1:  
Geographic and  
Topography**  
Sheet 7 of 20  
December 2013

	Met Tower		Place of Worship		Substation		Golf Course
	Wind Turbines		Cemeteries		Streams		Local Parks
	Oil and Gas Wells		Underground Collection System		Delineated Wetlands		5-Mile Radius
	Water Wells		Directional Boring		100 year floodplain		Municipal Boundary
	Schools		Access Roads		Campground		
	Library		Temporary Laydown Yard		State Wildlife Area		

### Notes:

1. Basemap: 1-20; USGS 1:24,000 Ashland North, Clarksfield, Greenwich, New London, Norwalk, Nova, Olivesburg, Shiloh
2. Delineated streams provided by Ecology and Environment, Inc. Delineated wetlands provided by Applicant
3. WGS 1984 UTM zone 17N 4. Map Scale 1:24,000





## 6011 Greenwich WindPark LLC

Greenwich Township  
Huron County, Ohio

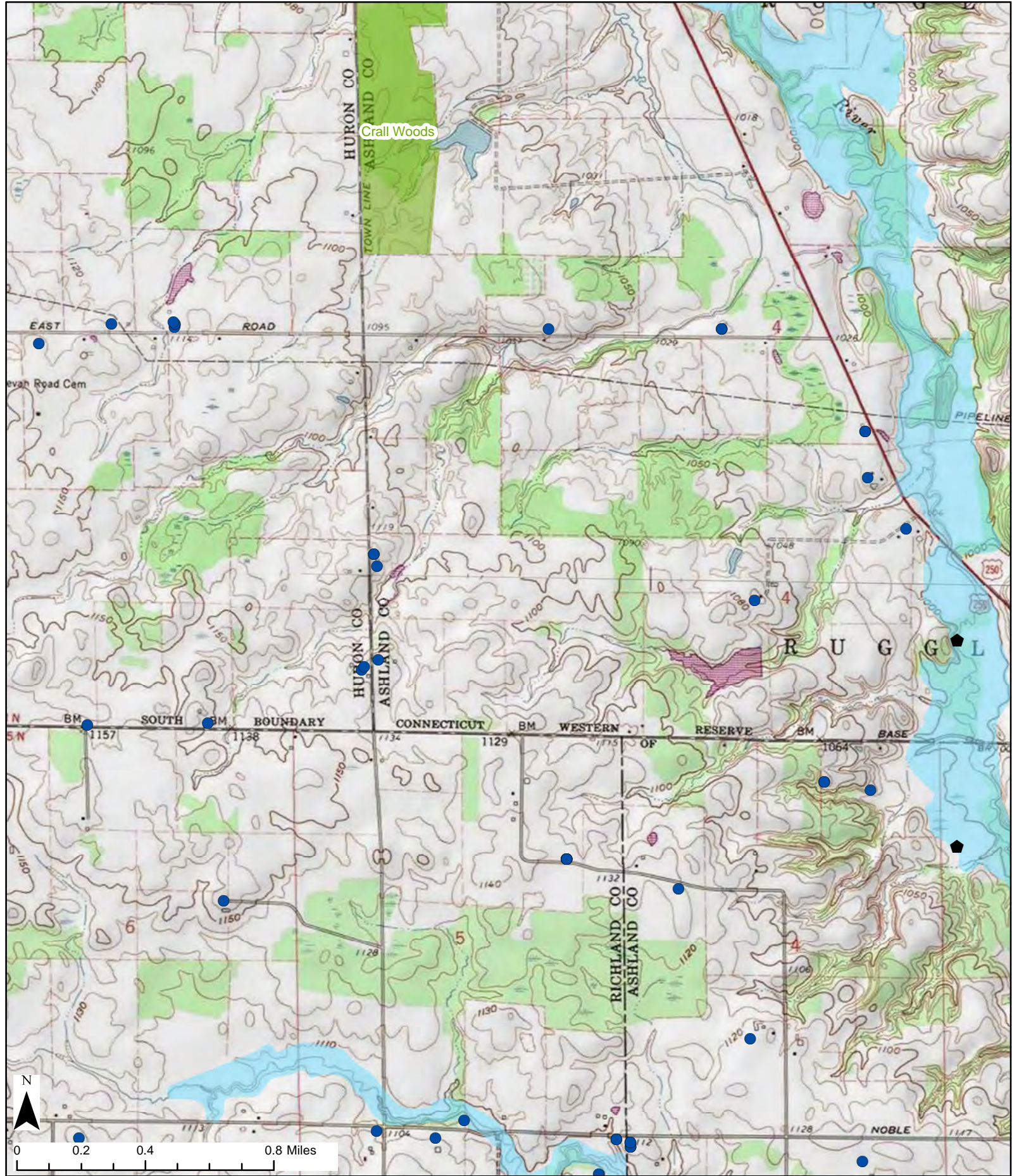
**Figure 05-1:**  
**Geographic and**  
**Topography**  
Sheet 8 of 20  
December 2013

Met Tower	Place of Worship	Substation	Golf Course
Wind Turbines	Cemeteries	Streams	Local Parks
Oil and Gas Wells	Underground Collection System	Delineated Wetlands	5-Mile Radius
Water Wells	Directional Boring	100 year floodplain	Municipal Boundary
Schools	Access Roads	Campground	
Library	Temporary Laydown Yard	State Wildlife Area	

### Notes:

1. Basemap: 1-20; USGS 1:24,000 Ashland North, Clarksfield, Greenwich, New London, Norwalk, Nova, Olivesburg, Shiloh
2. Delineated streams provided by Ecology and Environment, Inc. Delineated wetlands provided by Applicant
3. WGS 1984 UTM zone 17N 4. Map Scale 1:24,000





# 6011 Greenwich WindPark LLC

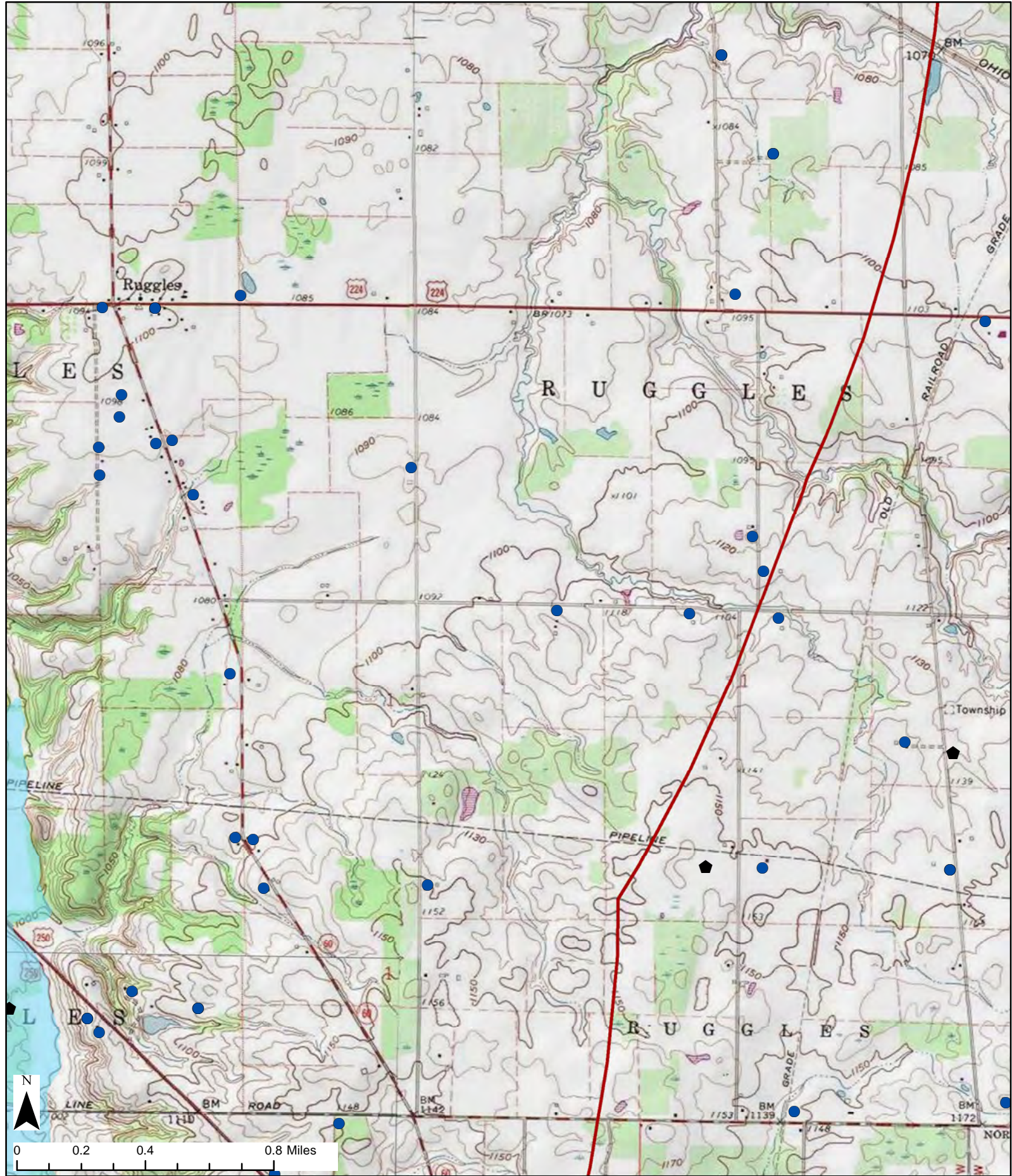
Greenwich Township  
Huron County, Ohio

**Figure 05-1:**  
**Geographic and**  
**Topography**  
Sheet 9 of 20  
December 2013

- |                   |                               |                     |                    |
|-------------------|-------------------------------|---------------------|--------------------|
| Met Tower         | Place of Worship              | Substation          | Golf Course        |
| Wind Turbines     | Cemeteries                    | Streams             | Local Parks        |
| Oil and Gas Wells | Underground Collection System | Delineated Wetlands | 5-Mile Radius      |
| Water Wells       | Directional Boring            | 100 year floodplain | Municipal Boundary |
| Schools           | Access Roads                  | Campground          |                    |
| Library           | Temporary Laydown Yard        | State Wildlife Area |                    |

- Notes:**
1. Basemap: 1-20; USGS 1:24,000 Ashland North, Clarksfield, Greenwich, New London, Norwalk, Nova, Olivesburg, Shiloh
  2. Delineated streams provided by Ecology and Environment, Inc. Delineated wetlands provided by Applicant
  3. WGS 1984 UTM zone 17N 4. Map Scale 1:24,000





# 6011 Greenwich WindPark LLC

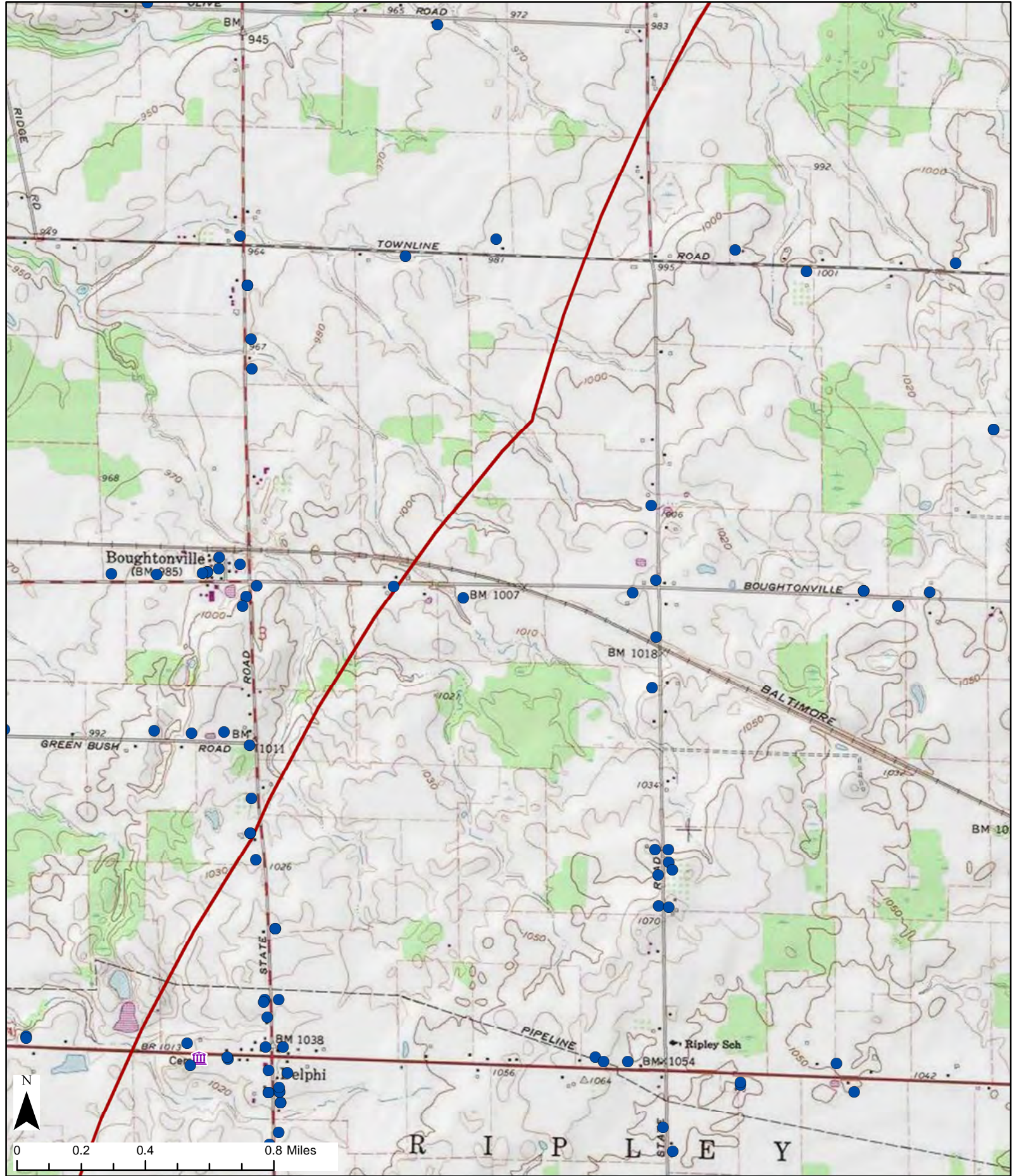
Greenwich Township  
Huron County, Ohio

**Figure 05-1:**  
**Geographic and**  
**Topography**  
Sheet 10 of 20  
December 2013

- |                   |                               |                     |                    |
|-------------------|-------------------------------|---------------------|--------------------|
| Met Tower         | Place of Worship              | Substation          | Golf Course        |
| Wind Turbines     | Cemeteries                    | Streams             | Local Parks        |
| Oil and Gas Wells | Underground Collection System | Delineated Wetlands | 5-Mile Radius      |
| Water Wells       | Directional Boring            | 100 year floodplain | Municipal Boundary |
| Schools           | Access Roads                  | Campground          |                    |
| Library           | Temporary Laydown Yard        | State Wildlife Area |                    |

- Notes:**
1. Basemap: 1-20; USGS 1:24,000 Ashland North, Clarksfield, Greenwich, New London, Norwalk, Nova, Olivesburg, Shiloh
  2. Delineated streams provided by Ecology and Environment, Inc. Delineated wetlands provided by Applicant
  3. WGS 1984 UTM zone 17N 4. Map Scale 1:24,000





# 6011 Greenwich WindPark LLC

Greenwich Township  
Huron County, Ohio

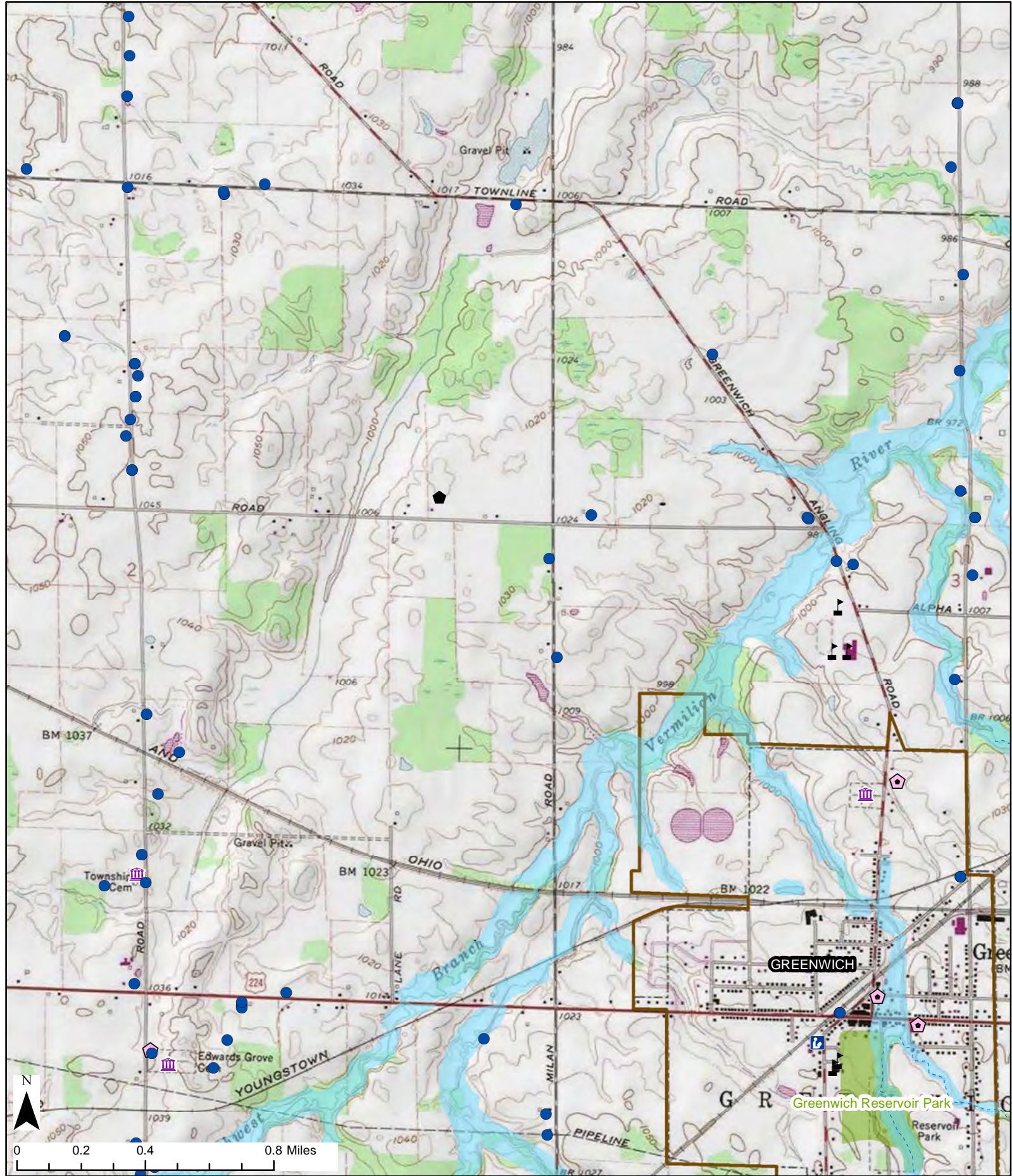
## Figure 05-1: Geographic and Topography

Sheet 11 of 20  
December 2013

- |                   |                               |                     |                     |
|-------------------|-------------------------------|---------------------|---------------------|
| Met Tower         | Place of Worship              | Substation          | Golf Course         |
| Wind Turbines     | Cemeteries                    | Streams             | Local Parks         |
| Oil and Gas Wells | Underground Collection System | Delineated Wetlands | 5-Mile Radius       |
| Water Wells       | Directional Boring            | 100 year floodplain | Municipal Boundary  |
| Schools           | Access Roads                  | Campground          | State Wildlife Area |
| Library           | Temporary Laydown Yard        |                     |                     |

- Notes:**
1. Basemap: 1-20; USGS 1:24,000 Ashland North, Clarksfield, Greenwich, New London, Norwalk, Nova, Olivesburg, Shiloh
  2. Delineated streams provided by Ecology and Environment, Inc. Delineated wetlands provided by Applicant
  3. WGS 1984 UTM zone 17N 4. Map Scale 1:24,000





# 6011 Greenwich WindPark LLC

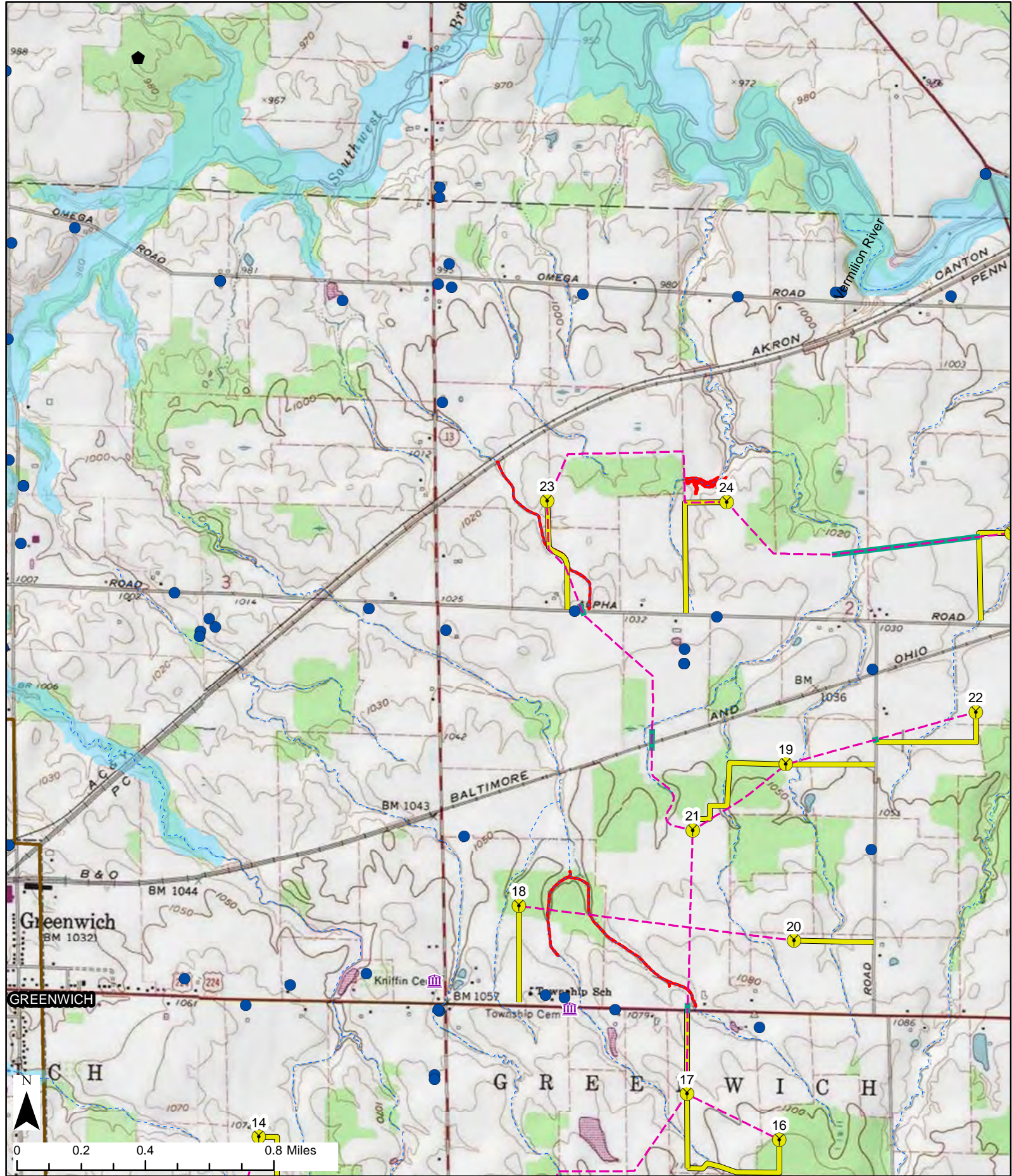
Greenwich Township  
Huron County, Ohio

**Figure 05-1:**  
**Geographic and**  
**Topography**  
Sheet 12 of 20  
December 2013

- |                   |                               |                     |                    |
|-------------------|-------------------------------|---------------------|--------------------|
| Met Tower         | Place of Worship              | Substation          | Golf Course        |
| Wind Turbines     | Cemeteries                    | Streams             | Local Parks        |
| Oil and Gas Wells | Underground Collection System | Delineated Wetlands | 5-Mile Radius      |
| Water Wells       | Directional Boring            | 100 year floodplain | Municipal Boundary |
| Schools           | Access Roads                  | Campground          |                    |
| Library           | Temporary Laydown Yard        | State Wildlife Area |                    |

- Notes:**
1. Basemap: 1-20; USGS 1:24,000 Ashland North, Clarksfield, Greenwich, New London, Norwalk, Nova, Olivesburg, Shiloh
  2. Delineated streams provided by Ecology and Environment, Inc. Delineated wetlands provided by Applicant
  3. WGS 1984 UTM zone 17N 4. Map Scale 1:24,000





# 6011 Greenwich WindPark LLC

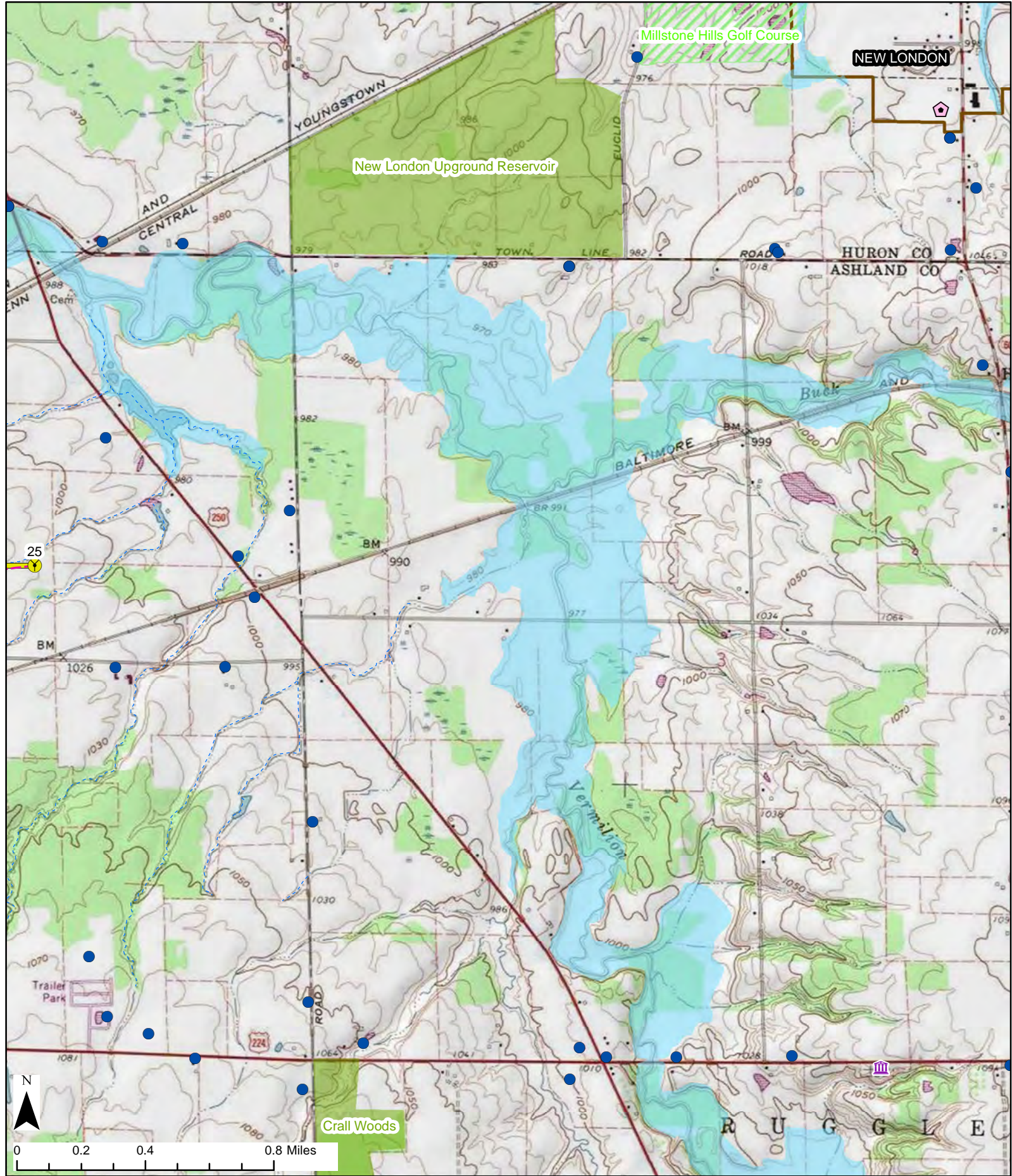
Greenwich Township  
Huron County, Ohio

**Figure 05-1:**  
**Geographic and**  
**Topography**  
Sheet 13 of 20  
December 2013

- |                   |                               |                     |                     |
|-------------------|-------------------------------|---------------------|---------------------|
| Met Tower         | Place of Worship              | Substation          | Golf Course         |
| Wind Turbines     | Cemeteries                    | Streams             | Local Parks         |
| Oil and Gas Wells | Underground Collection System | Delineated Wetlands | 5-Mile Radius       |
| Water Wells       | Directional Boring            | 100 year floodplain | Municipal Boundary  |
| Schools           | Access Roads                  | Campground          | State Wildlife Area |
| Library           | Temporary Laydown Yard        |                     |                     |

- Notes:**
1. Basemap: 1-20; USGS 1:24,000 Ashland North, Clarksfield, Greenwich, New London, Norwalk, Nova, Olivesburg, Shiloh
  2. Delineated streams provided by Ecology and Environment, Inc. Delineated wetlands provided by Applicant
  3. WGS 1984 UTM zone 17N 4. Map Scale 1:24,000





# 6011 Greenwich WindPark LLC

Greenwich Township  
Huron County, Ohio

**Figure 05-1:**  
**Geographic and**  
**Topography**  
Sheet 14 of 20  
December 2013

- |                   |                               |                     |                    |
|-------------------|-------------------------------|---------------------|--------------------|
| Met Tower         | Place of Worship              | Substation          | Golf Course        |
| Wind Turbines     | Cemeteries                    | Streams             | Local Parks        |
| Oil and Gas Wells | Underground Collection System | Delineated Wetlands | 5-Mile Radius      |
| Water Wells       | Directional Boring            | 100 year floodplain | Municipal Boundary |
| Schools           | Access Roads                  | Campground          |                    |
| Library           | Temporary Laydown Yard        | State Wildlife Area |                    |

- Notes:**
1. Basemap: 1-20; USGS 1:24,000 Ashland North, Clarksfield, Greenwich, New London, Norwalk, Nova, Olivesburg, Shiloh
  2. Delineated streams provided by Ecology and Environment, Inc. Delineated wetlands provided by Applicant
  3. WGS 1984 UTM zone 17N 4. Map Scale 1:24,000





## 6011 Greenwich WindPark LLC

Greenwich Township  
Huron County, Ohio

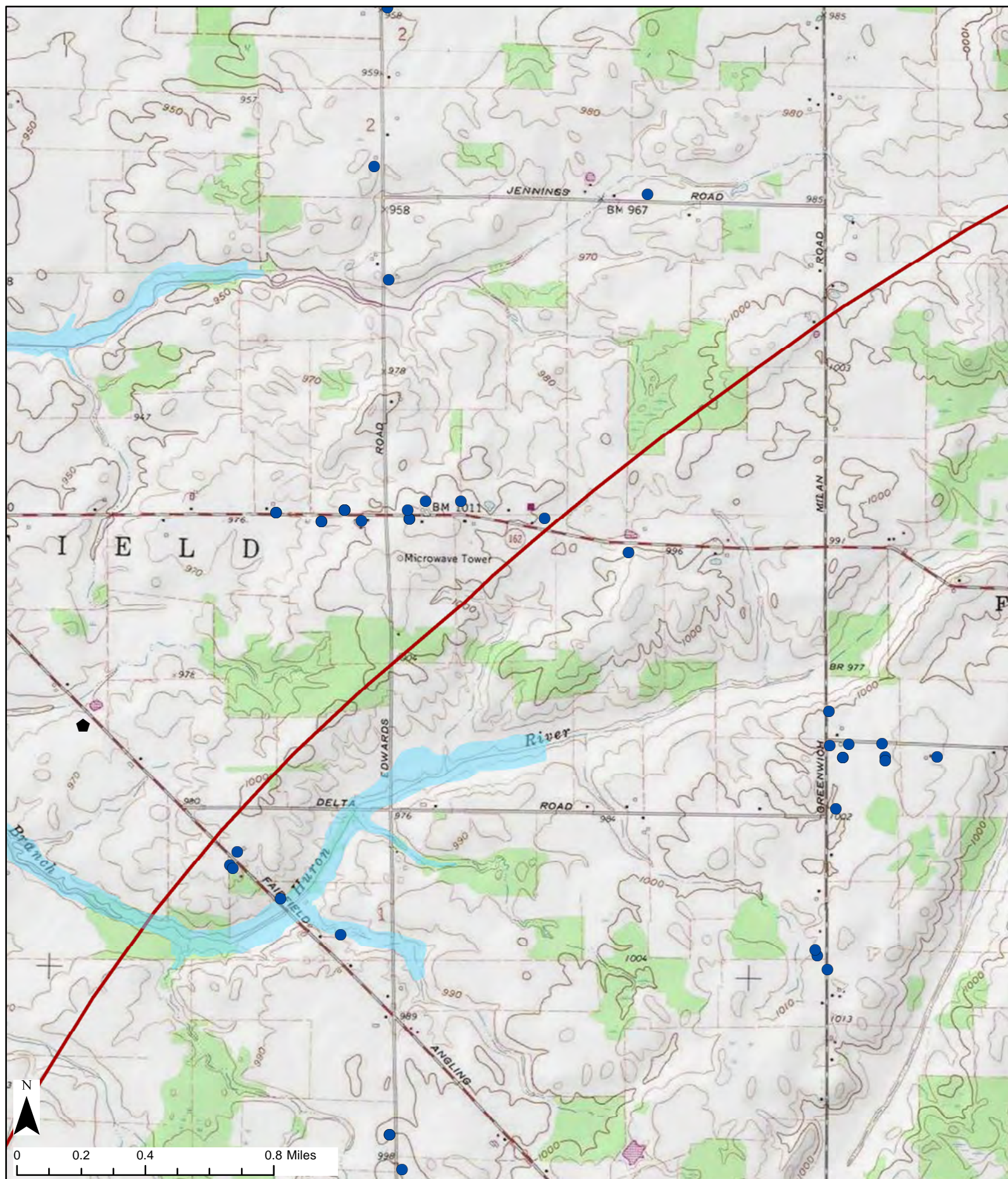
**Figure 05-1:**  
**Geographic and**  
**Topography**  
Sheet 15 of 20  
December 2013

- |                   |                               |                     |                    |
|-------------------|-------------------------------|---------------------|--------------------|
| Met Tower         | Place of Worship              | Substation          | Golf Course        |
| Wind Turbines     | Cemeteries                    | Streams             | Local Parks        |
| Oil and Gas Wells | Underground Collection System | Delineated Wetlands | 5-Mile Radius      |
| Water Wells       | Directional Boring            | 100 year floodplain | Municipal Boundary |
| Schools           | Access Roads                  | Campground          |                    |
| Library           | Temporary Laydown Yard        | State Wildlife Area |                    |

### Notes:

1. Basemap: 1-20; USGS 1:24,000 Ashland North, Clarksfield, Greenwich, New London, Norwalk, Nova, Olivesburg, Shiloh
2. Delineated streams provided by Ecology and Environment, Inc. Delineated wetlands provided by Applicant
3. WGS 1984 UTM zone 17N 4. Map Scale 1:24,000






## 6011 Greenwich WindPark LLC

Greenwich Township  
Huron County, Ohio

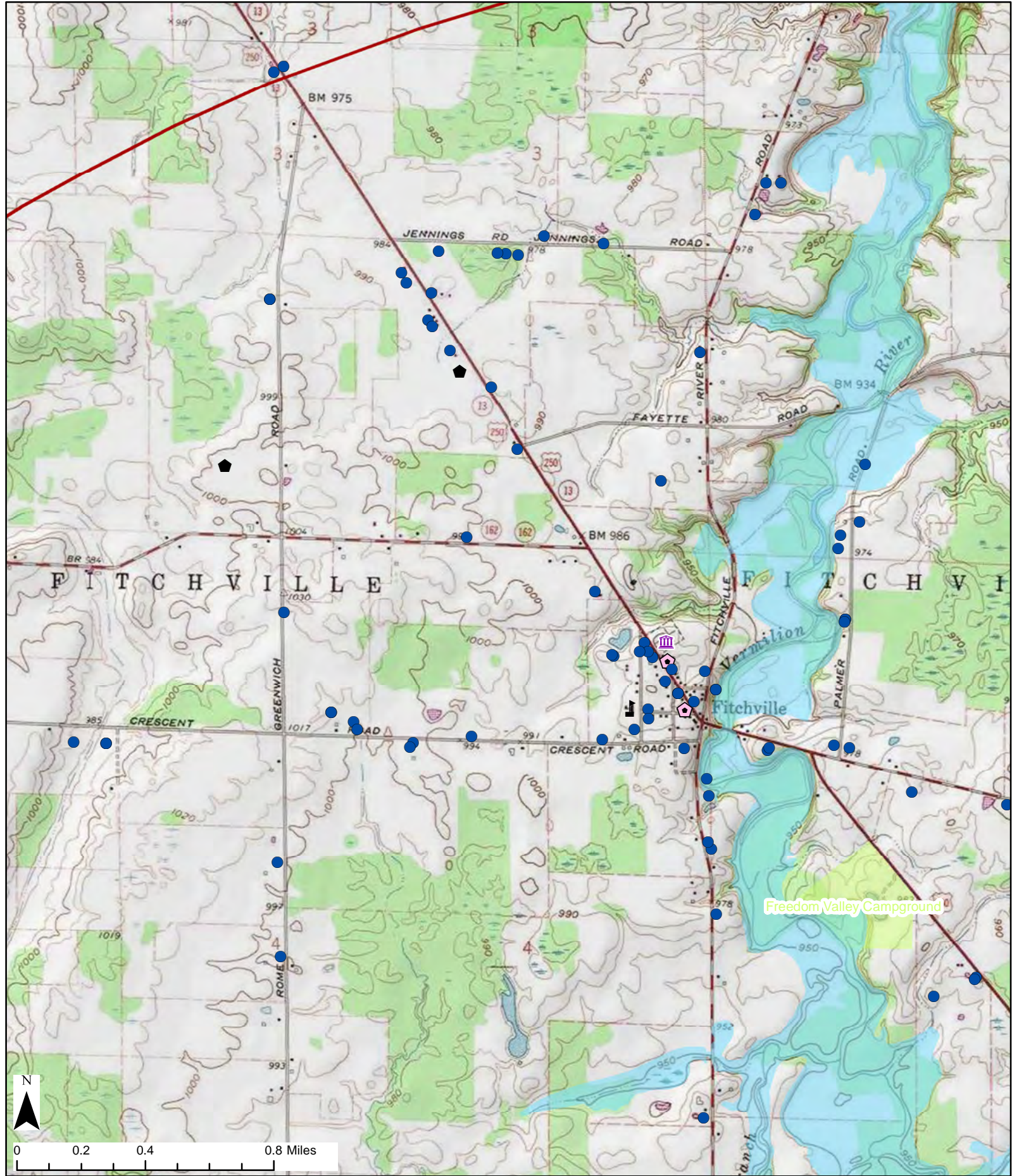
**Figure 05-1:**  
**Geographic and**  
**Topography**  
Sheet 16 of 20  
December 2013



### Notes:

1. Basemap: 1-20; USGS 1:24,000 Ashland North, Clarksfield, Greenwich, New London, Norwalk, Nova, Olivesburg, Shiloh
2. Delineated streams provided by Ecology and Environment, Inc. Delineated wetlands provided by Applicant
3. WGS 1984 UTM zone 17N 4. Map Scale 1:24,000





# 6011 Greenwich WindPark LLC

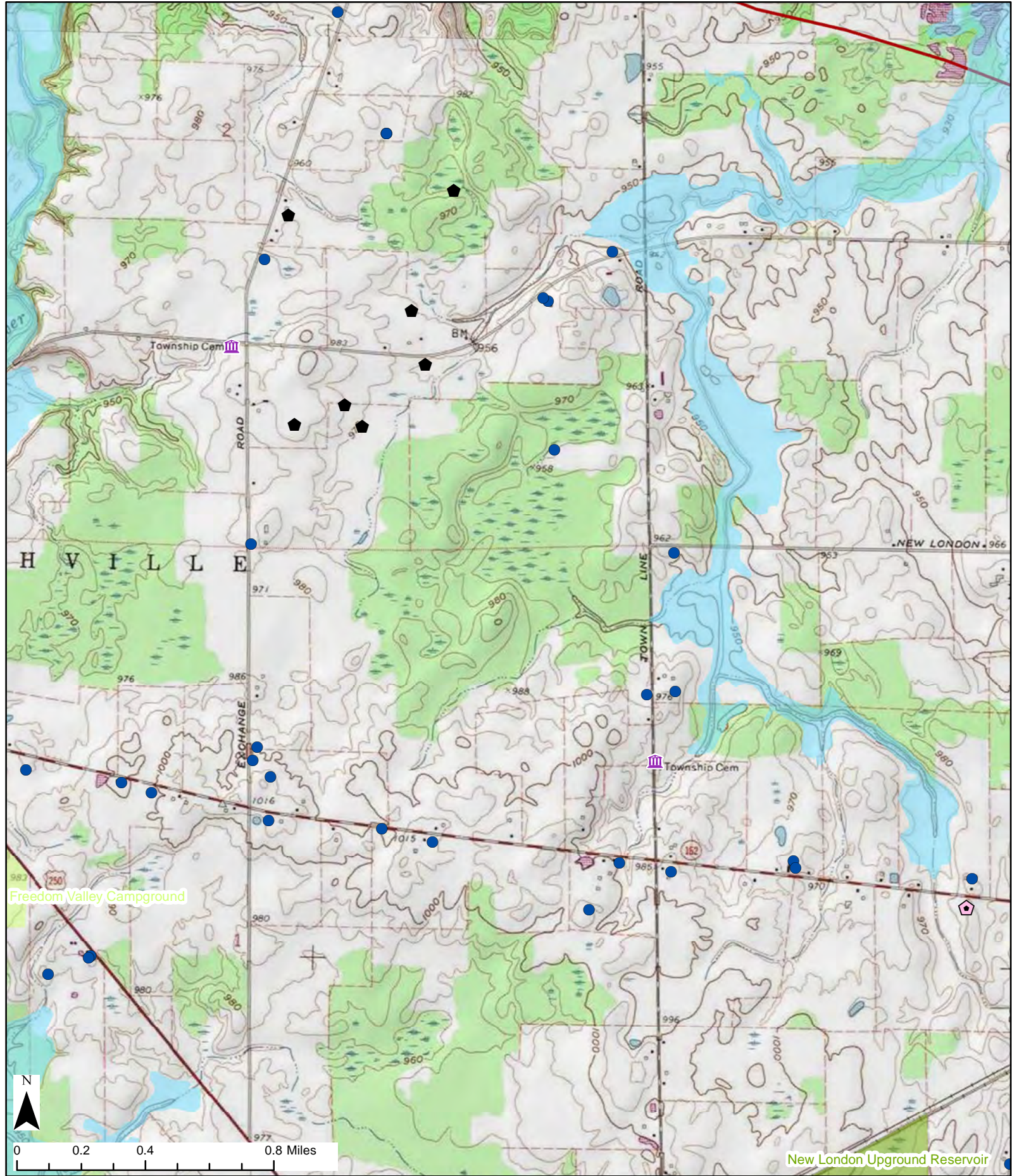
Greenwich Township  
Huron County, Ohio

**Figure 05-1:**  
**Geographic and**  
**Topography**  
Sheet 17 of 20  
December 2013

- |                   |                               |                     |                    |
|-------------------|-------------------------------|---------------------|--------------------|
| Met Tower         | Place of Worship              | Substation          | Golf Course        |
| Wind Turbines     | Cemeteries                    | Streams             | Local Parks        |
| Oil and Gas Wells | Underground Collection System | Delineated Wetlands | 5-Mile Radius      |
| Water Wells       | Directional Boring            | 100 year floodplain | Campground         |
| Schools           | Access Roads                  | Campground          | Municipal Boundary |
| Library           | Temporary Laydown Yard        | State Wildlife Area |                    |

- Notes:**
1. Basemap: 1-20; USGS 1:24,000 Ashland North, Clarksfield, Greenwich, New London, Norwalk, Nova, Olivesburg, Shiloh
  2. Delineated streams provided by Ecology and Environment, Inc. Delineated wetlands provided by Applicant
  3. WGS 1984 UTM zone 17N 4. Map Scale 1:24,000





# 6011 Greenwich WindPark LLC

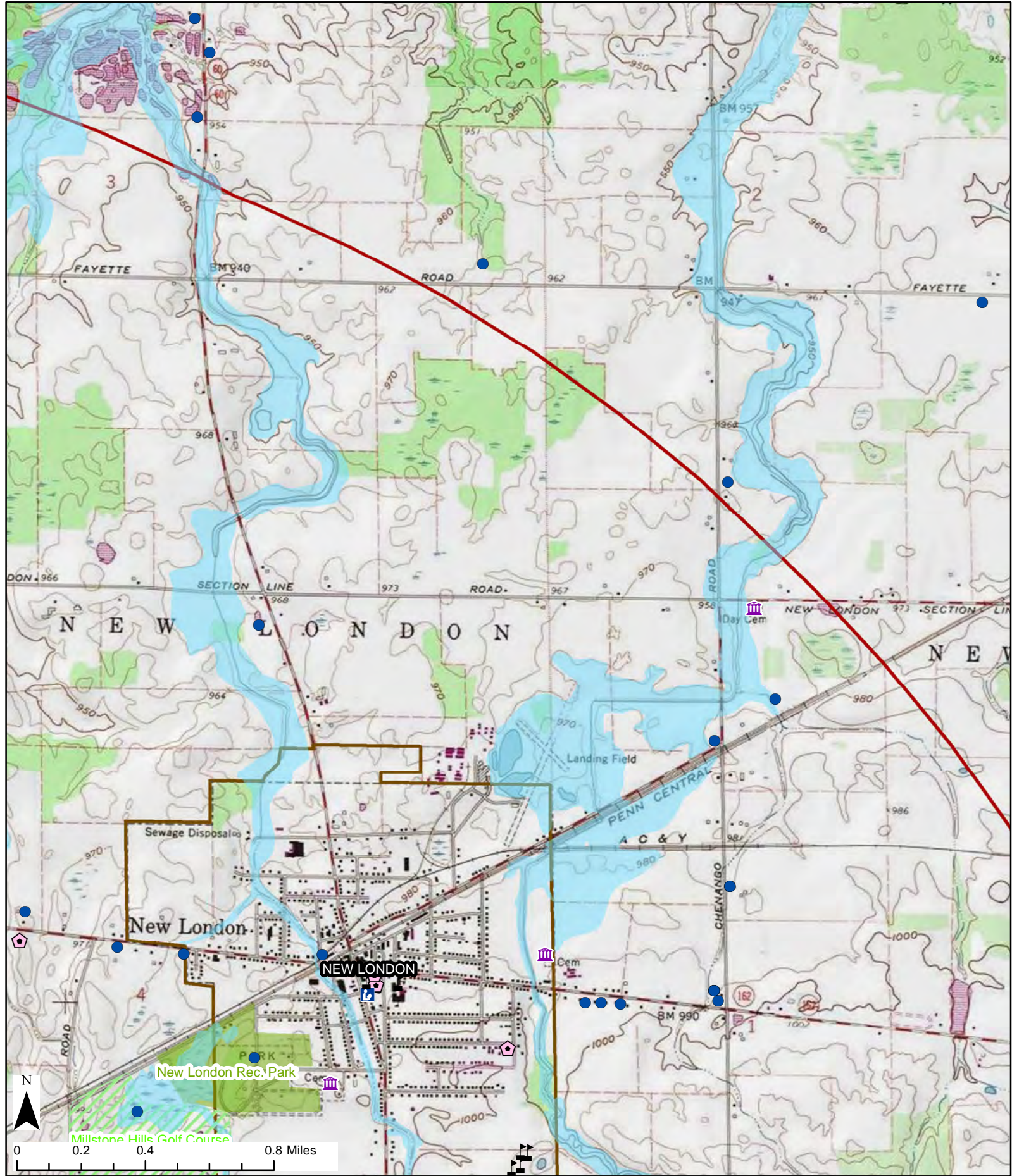
Greenwich Township  
Huron County, Ohio

**Figure 05-1:**  
**Geographic and**  
**Topography**  
Sheet 18 of 20  
December 2013

- |                   |                               |                     |                    |
|-------------------|-------------------------------|---------------------|--------------------|
| Met Tower         | Place of Worship              | Substation          | Golf Course        |
| Wind Turbines     | Cemeteries                    | Streams             | Local Parks        |
| Oil and Gas Wells | Underground Collection System | Delineated Wetlands | 5-Mile Radius      |
| Water Wells       | Directional Boring            | 100 year floodplain | Campground         |
| Schools           | Access Roads                  | Campground          | Municipal Boundary |
| Library           | Temporary Laydown Yard        | State Wildlife Area |                    |

**Notes:**  
1. Basemap: 1-20; USGS 1:24,000 Ashland North, Clarksfield, Greenwich, New London, Norwalk, Nova, Olivesburg, Shiloh  
2. Delineated streams provided by Ecology and Environment, Inc. Delineated wetlands provided by Applicant  
3. WGS 1984 UTM zone 17N 4. Map Scale 1:24,000





# 6011 Greenwich WindPark LLC

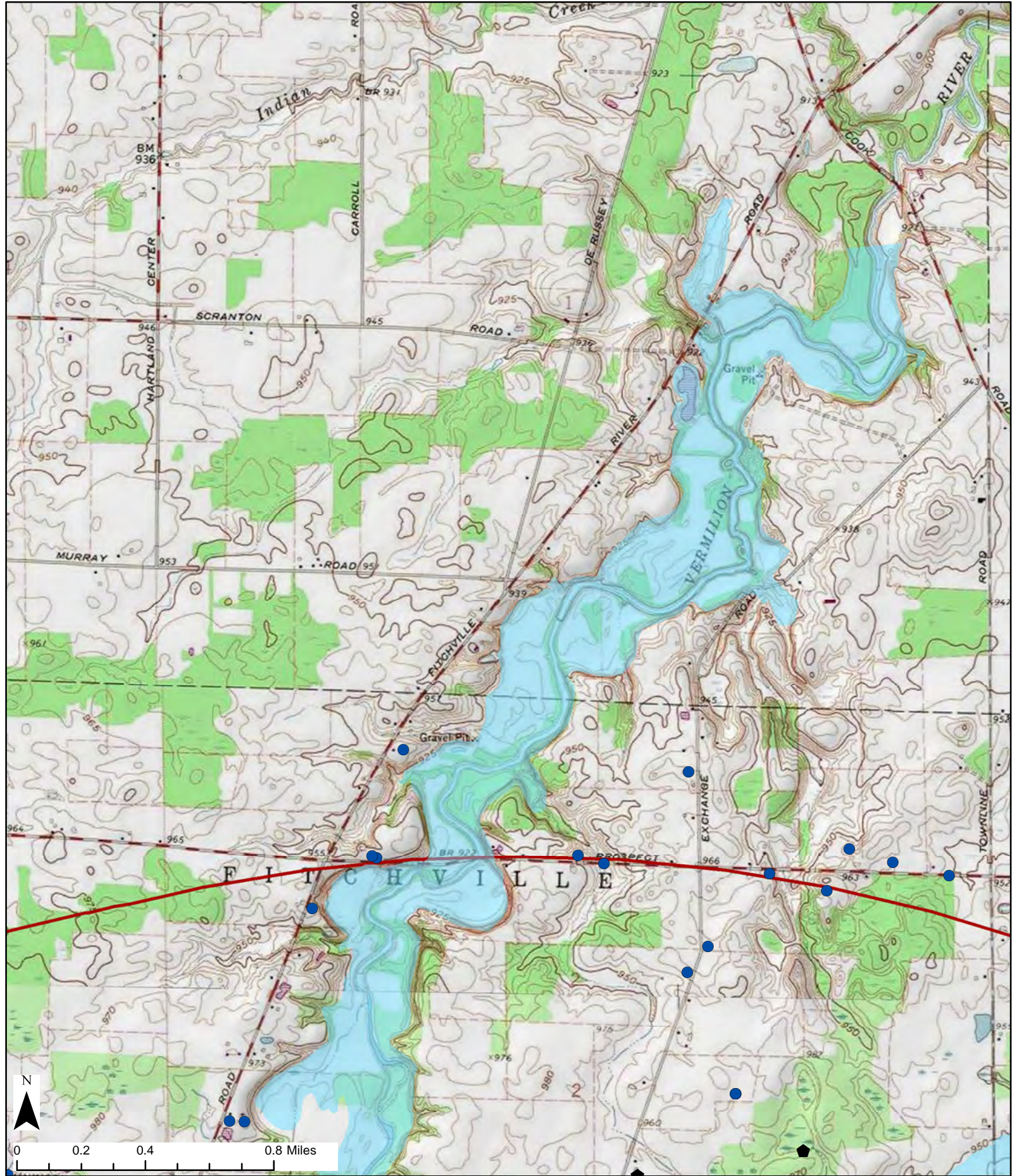
Greenwich Township  
Huron County, Ohio

**Figure 05-1:**  
**Geographic and**  
**Topography**  
Sheet 19 of 20  
December 2013

- |                   |                               |                     |                    |
|-------------------|-------------------------------|---------------------|--------------------|
| Met Tower         | Place of Worship              | Substation          | Golf Course        |
| Wind Turbines     | Cemeteries                    | Streams             | Local Parks        |
| Oil and Gas Wells | Underground Collection System | Delineated Wetlands | 5-Mile Radius      |
| Water Wells       | Directional Boring            | 100 year floodplain | Municipal Boundary |
| Schools           | Access Roads                  | Campground          |                    |
| Library           | Temporary Laydown Yard        | State Wildlife Area |                    |

- Notes:**
1. Basemap: 1-20; USGS 1:24,000 Ashland North, Clarksfield, Greenwich, New London, Norwalk, Nova, Olivesburg, Shiloh
  2. Delineated streams provided by Ecology and Environment, Inc. Delineated wetlands provided by Applicant
  3. WGS 1984 UTM zone 17N 4. Map Scale 1:24,000





# 6011 Greenwich WindPark LLC

Greenwich Township  
Huron County, Ohio

**Figure 05-1:  
Geographic and  
Topography**  
Sheet 20 of 20  
December 2013

- |                   |                               |                     |                    |
|-------------------|-------------------------------|---------------------|--------------------|
| Met Tower         | Place of Worship              | Substation          | Golf Course        |
| Wind Turbines     | Cemeteries                    | Streams             | Local Parks        |
| Oil and Gas Wells | Underground Collection System | Delineated Wetlands | 5-Mile Radius      |
| Water Wells       | Directional Boring            | 100 year floodplain | Municipal Boundary |
| Schools           | Access Roads                  | Campground          |                    |
| Library           | Temporary Laydown Yard        | State Wildlife Area |                    |

- Notes:**
1. Basemap: 1-20; USGS 1:24,000 Ashland North, Clarksfield, Greenwich, New London, Norwalk, Nova, Olivesburg, Shiloh
  2. Delineated streams provided by Ecology and Environment, Inc. Delineated wetlands provided by Applicant
  3. WGS 1984 UTM zone 17N 4. Map Scale 1:24,000





# **6011 Greenwich WindPark LLC**

Greenwich Township  
Huron County, Ohio

**Figure 05-2:**  
**Aerial Photography**  
Index Sheet

December 2013

- Wind Turbines
- 1-Mile Radius
- Index Sheet

**Notes:**  
1. Sheets 1-6 scale 1:24,000














# 6011 Greenwich WindPark LLC

Greenwich Township  
Huron County, Ohio

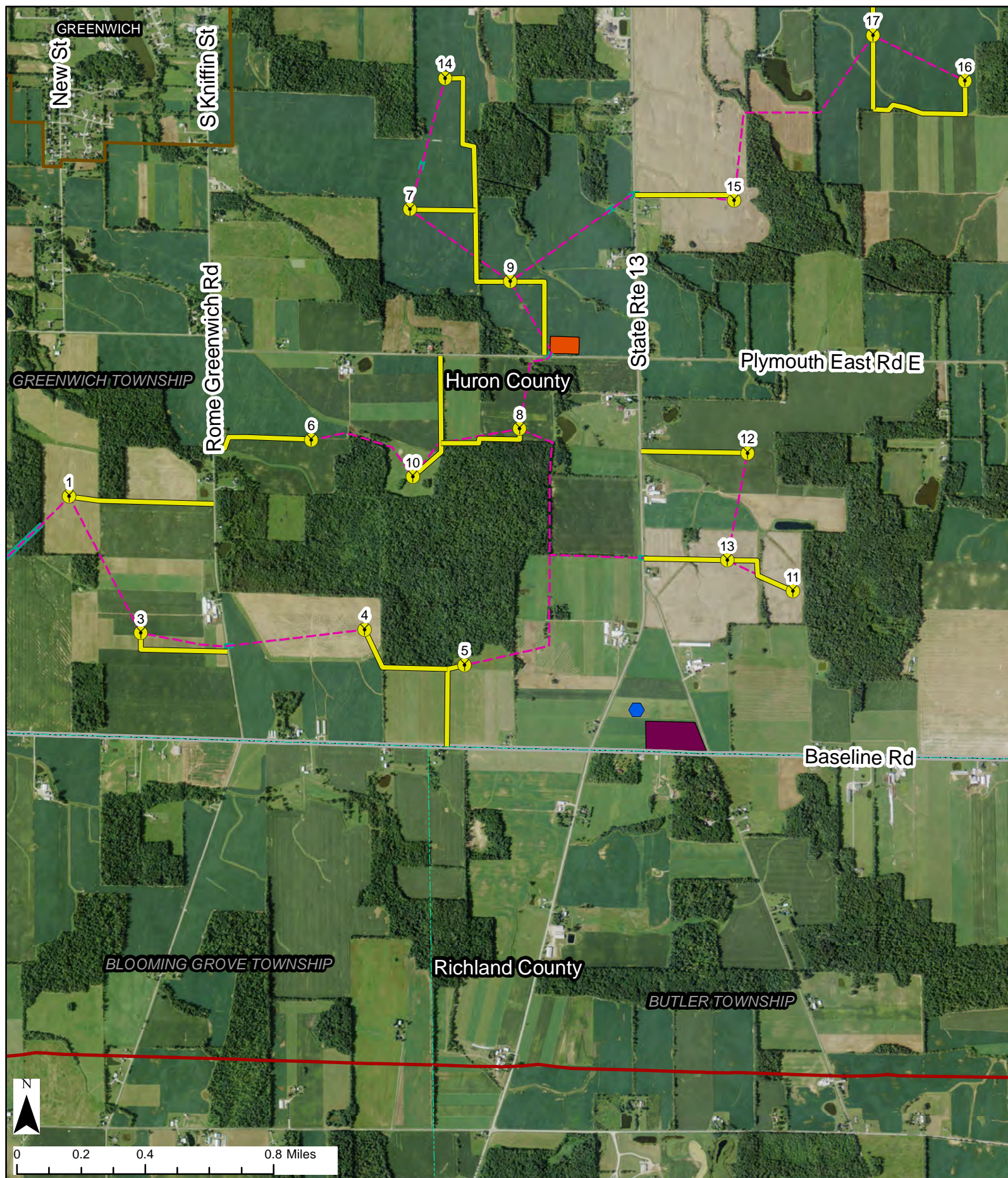
**Figure 05-2:**  
**Aerial Photography**

Sheet 1 of 6  
December 2013

- |   |                               |   |                        |
|---|-------------------------------|---|------------------------|
|  | Met Tower                     |  | County Boundary        |
|  | Wind Turbines                 |  | Temporary Laydown Yard |
|  | Underground Collection System |  | Substation             |
|  | Directional Boring            |  | Municipal Boundary     |
|  | Access roads                  |  | 1-Mile Radius          |
|  | Civil Townships               |   |                        |

**Notes:**  
1. Base Map: NAIP one meter resolution orthoimagery, 2011  
2. Projections: WGS 1984 UTM Zone 17 N  
3. Map Scale: 1:24,000





## 6011 Greenwich WindPark LLC

Greenwich Township  
Huron County, Ohio

### Figure 05-2: Aerial Photography

Sheet 2 of 6

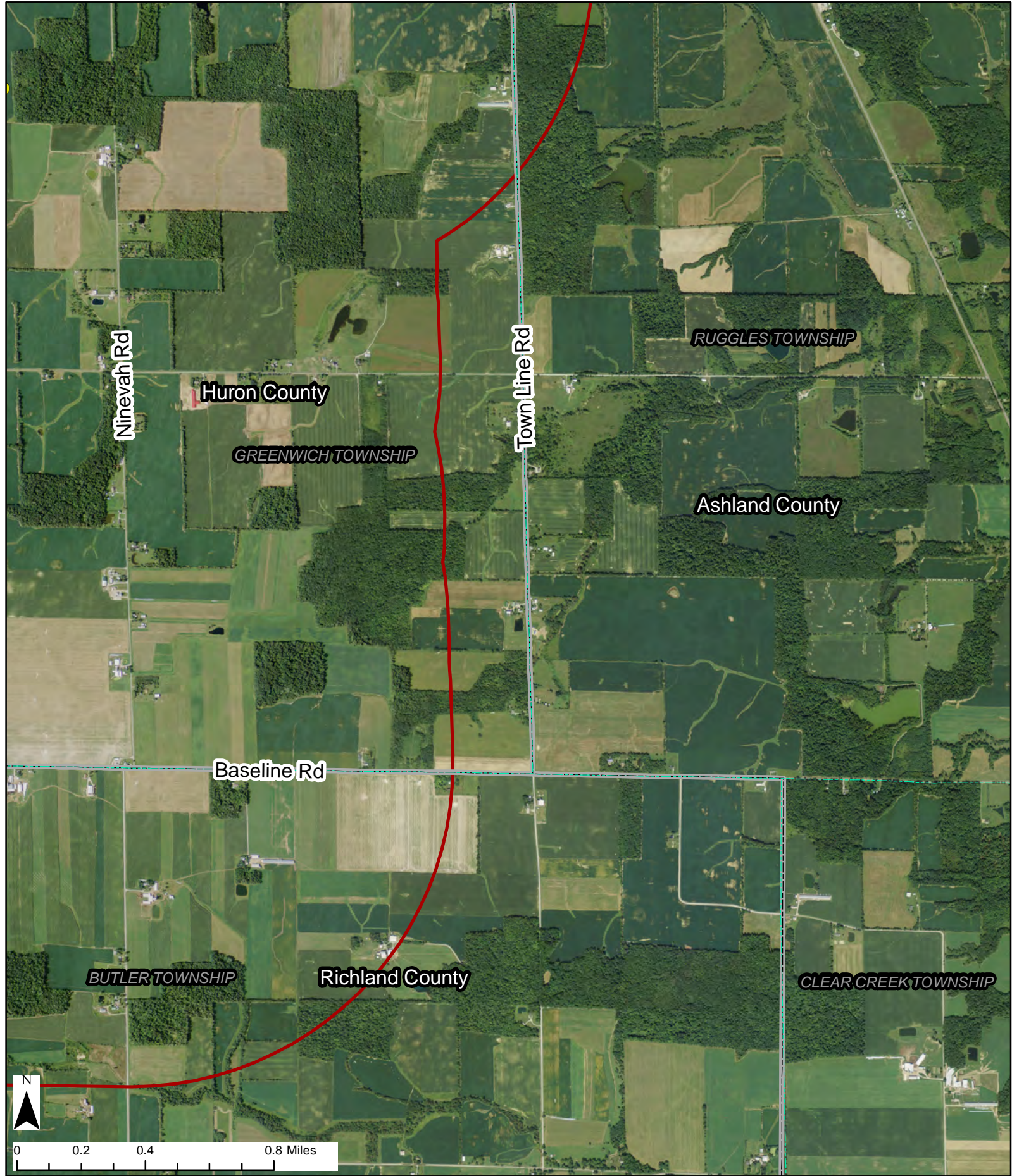
December 2013

- |                               |                        |
|-------------------------------|------------------------|
| Met Tower                     | County Boundary        |
| Wind Turbines                 | Temporary Laydown Yard |
| Underground Collection System | Substation             |
| Directional Boring            | Municipal Boundary     |
| Access roads                  | 1-Mile Radius          |
| Civil Townships               |                        |

#### Notes:

1. Base Map: NAIP one meter resolution orthoimagery, 2011
2. Projections: WGS 1984 UTM Zone 17 N
3. Map Scale: 1:24,000





**6011 Greenwich WindPark LLC**

Greenwich Township  
Huron County, Ohio

**Figure 05-2:**  
**Aerial Photography**

Sheet 3 of 6  
December 2013

- |                               |                        |
|-------------------------------|------------------------|
| Met Tower                     | County Boundary        |
| Wind Turbines                 | Temporary Laydown Yard |
| Underground Collection System | Substation             |
| Directional Boring            | Municipal Boundary     |
| Access roads                  | 1-Mile Radius          |
| Civil Townships               |                        |

**Notes:**  
1. Base Map: NAIP one meter resolution orthoimagery, 2011  
2. Projections: WGS 1984 UTM Zone 17 N  
3. Map Scale: 1:24,000





**6011 Greenwich WindPark LLC**

Greenwich Township  
Huron County, Ohio

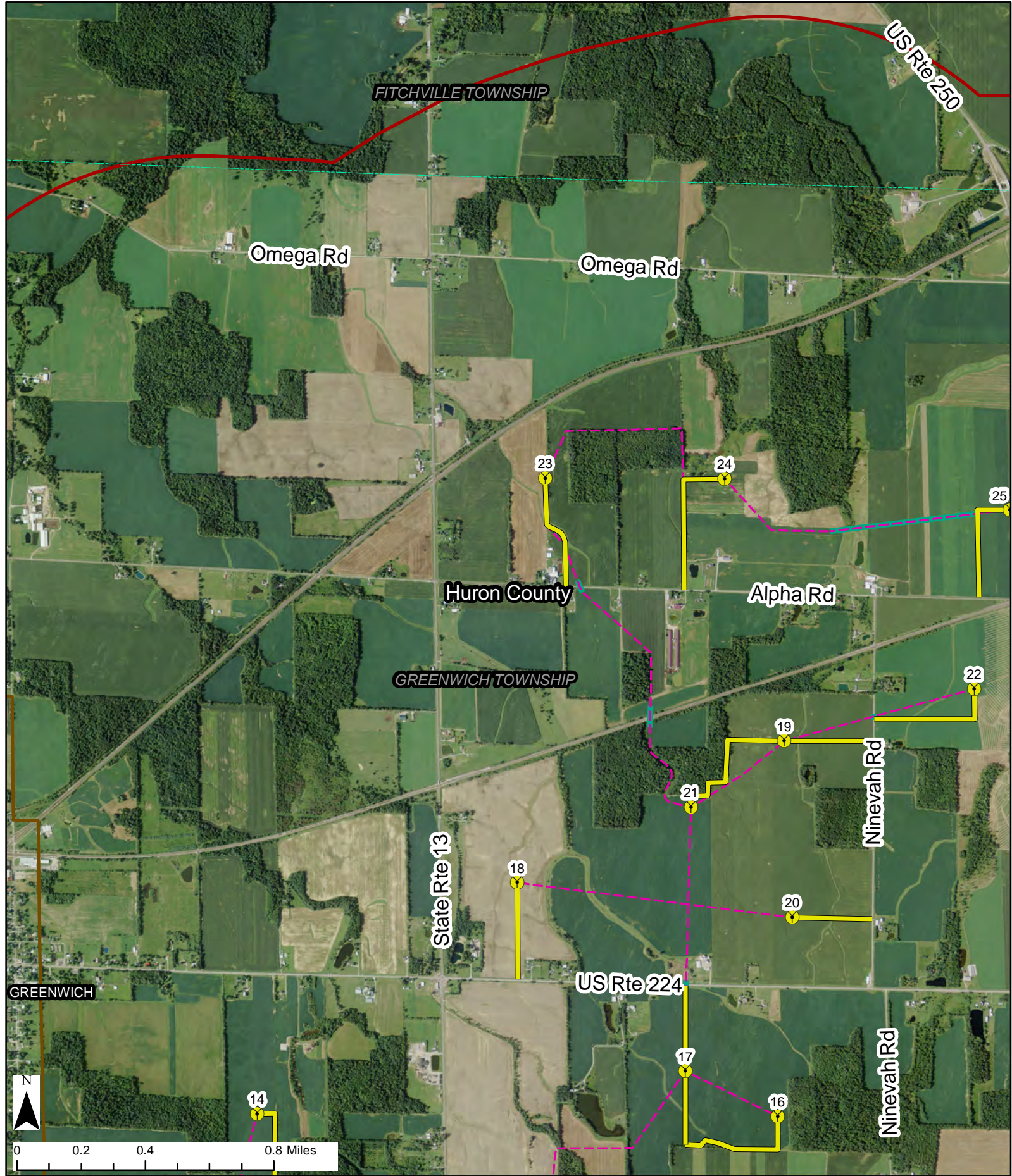
**Figure 05-2:**  
**Aerial Photography**

Sheet 4 of 6  
December 2013

- |                               |                        |
|-------------------------------|------------------------|
| Met Tower                     | County Boundary        |
| Wind Turbines                 | Temporary Laydown Yard |
| Underground Collection System | Substation             |
| Directional Boring            | Municipal Boundary     |
| Access roads                  | 1-Mile Radius          |
| Civil Townships               |                        |

**Notes:**  
1. Base Map: NAIP one meter resolution orthoimagery, 2011  
2. Projections: WGS 1984 UTM Zone 17 N  
3. Map Scale: 1:24,000





**6011 Greenwich WindPark LLC**

Greenwich Township  
Huron County, Ohio

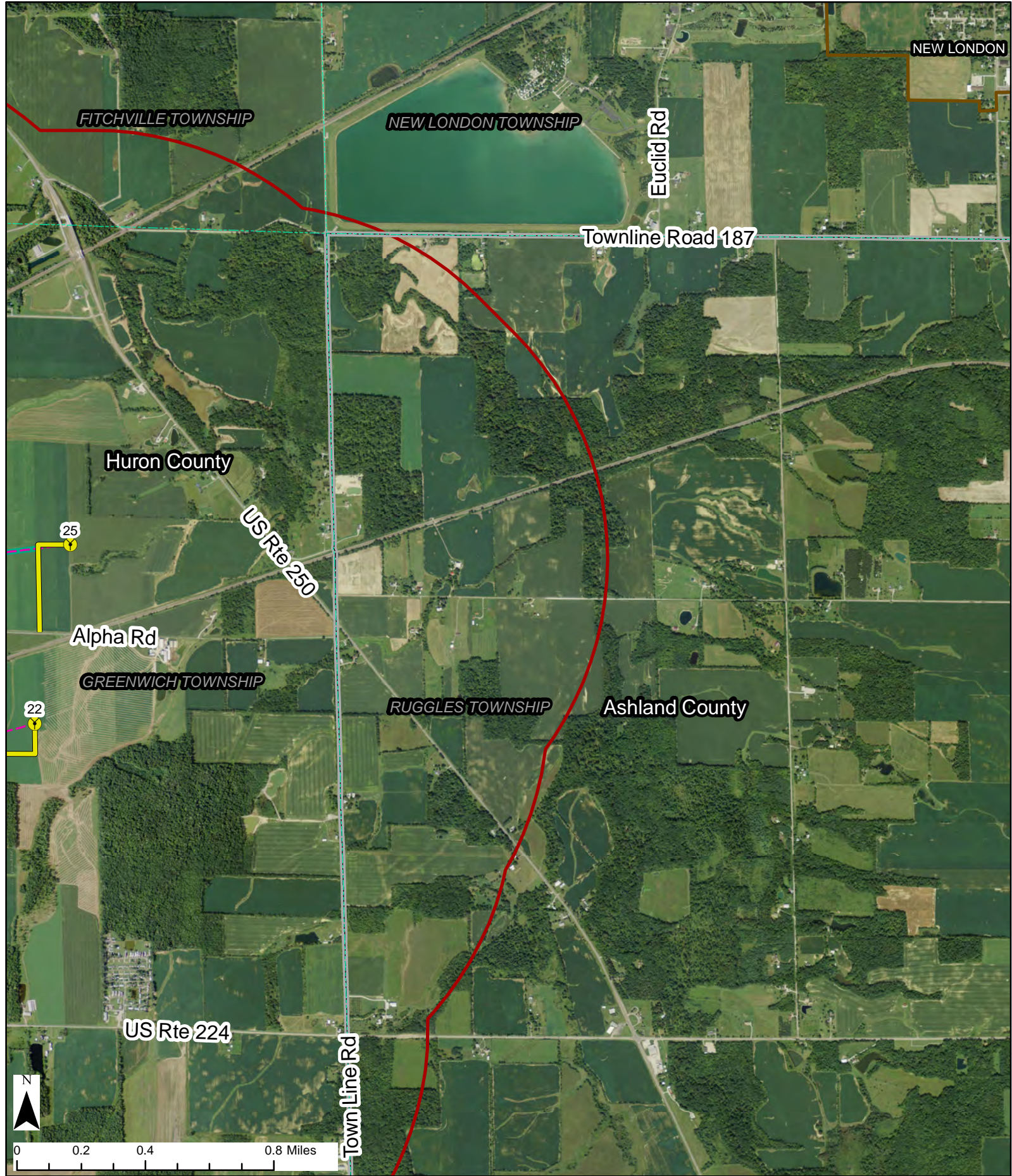
**Figure 05-2:**  
**Aerial Photography**

Sheet 5 of 6  
December 2013

- |                               |                        |
|-------------------------------|------------------------|
| Met Tower                     | County Boundary        |
| Wind Turbines                 | Temporary Laydown Yard |
| Underground Collection System | Substation             |
| Directional Boring            | Municipal Boundary     |
| Access roads                  | 1-Mile Radius          |
| Civil Townships               |                        |

**Notes:**  
1. Base Map: NAIP one meter resolution orthoimagery, 2011  
2. Projections: WGS 1984 UTM Zone 17 N  
3. Map Scale: 1:24,000







**This foregoing document was electronically filed with the Public Utilities**

**Commission of Ohio Docketing Information System on**

**12/23/2013 2:03:10 PM**

**in**

**Case No(s). 13-0990-EL-BGN**

Summary: Application of 6011 Greenwich Windpark, LLC – Figures 03-1; 04-1; 05-2 and 05-3 electronically filed by Teresa Orahod on behalf of Sally Bloomfield