



**BRICKER & ECKLER LLP**  
100 South Third Street  
Columbus, OH 43215-4291  
MAIN: 614.227.2300  
FAX: 614.227.2390

www.bricker.com  
info@bricker.com

**Sally W. Bloomfield**  
614.227.2368  
sbloomfield@bricker.com

November 15, 2013

*Via Electronic Filing*

Ms. Betty McCauly  
Administration/Docketing  
Public Utilities Commission of Ohio  
180 East Broad Street, 11<sup>th</sup> Floor  
Columbus, OH 43215-3793

**Re: 6011 Greenwich Windpark, LLC  
Case No. 13-990-EL-BGN**

Dear Ms. McCauly:

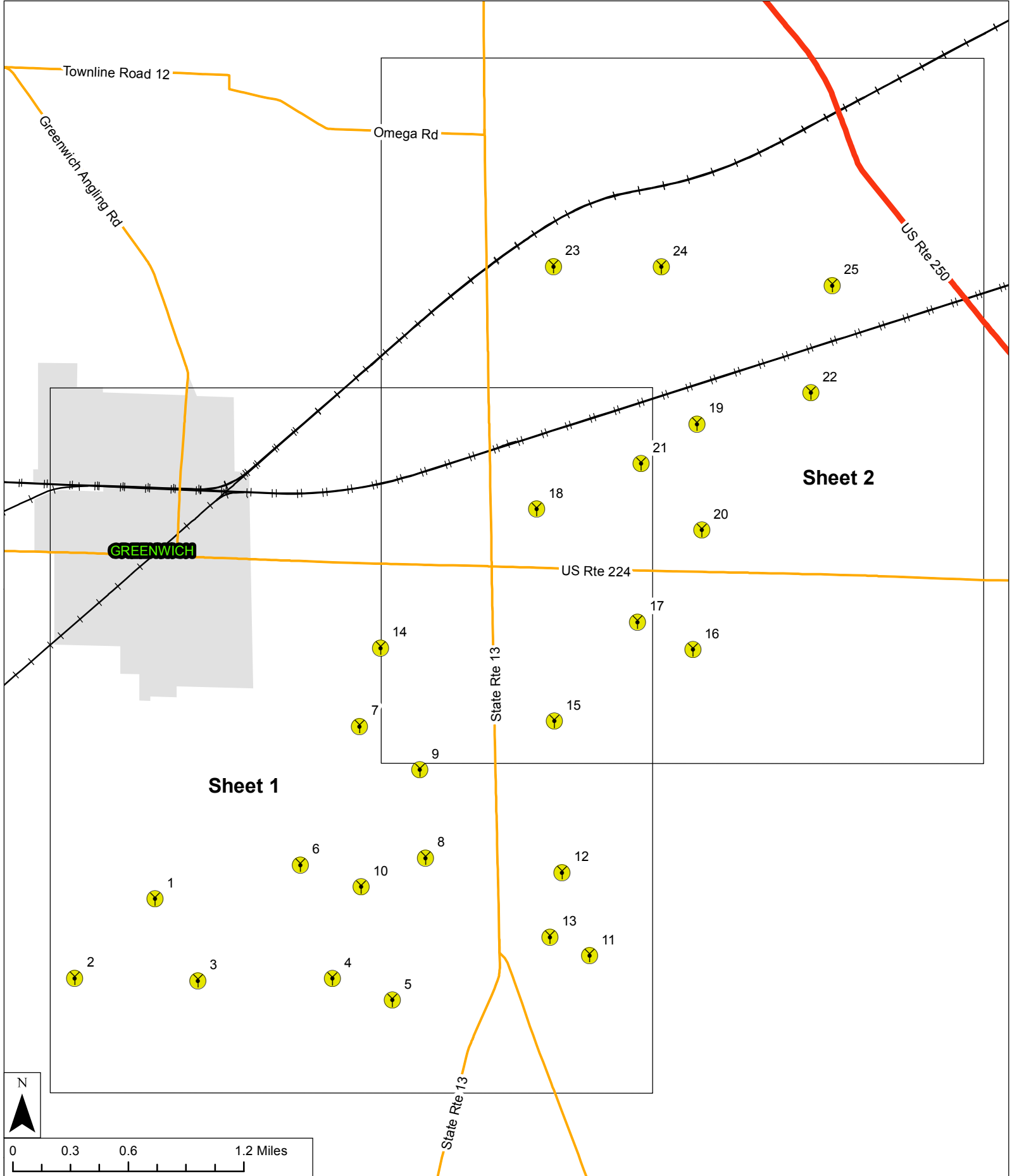
In accordance with Ohio Administrative Code Rule 4906-17-08(F)(1) which requires submission of maps identifying all agricultural district land located within a project area boundary prior to the filing of a wind application, please find attached the agricultural district maps, labeled Figure 8-3, pertaining to the proposed 6011 Greenwich Windpark.

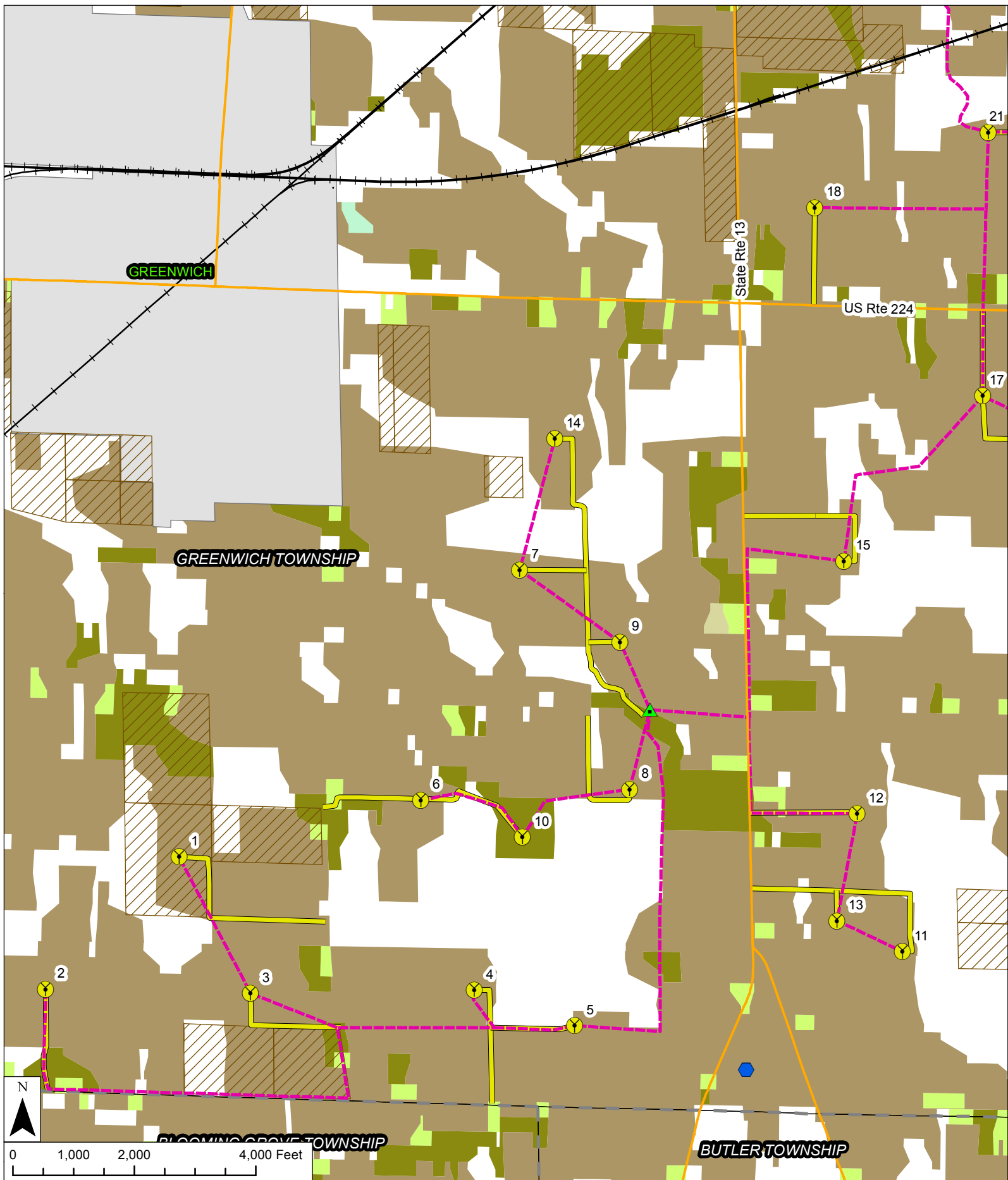
Please do not hesitate to contact me if you have any questions.

Sincerely,

Sally W. Bloomfield

Attachments





# 6011 Greenwich WindPark LLC

Greenwich Township  
Huron County, Ohio

## Figure 8-3: Agricultural Resources

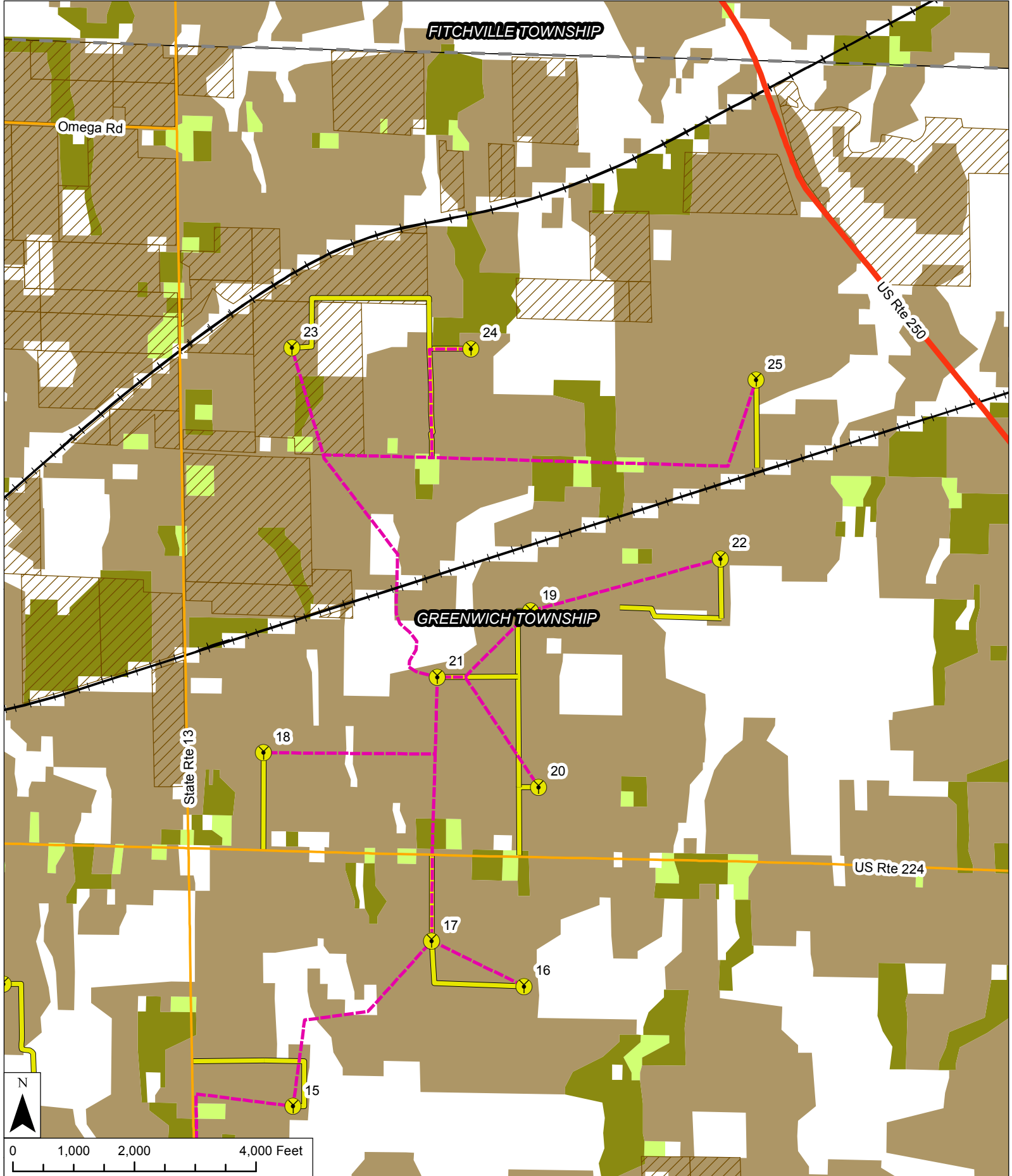
Sheet 1 of 2  
November 2013

### Legend

- |                     |                            |                             |
|---------------------|----------------------------|-----------------------------|
| Met Tower           | Proposed Collection System | Pastures                    |
| Proposed Substation | Proposed Access Roads      | Orchard Groves              |
| Wind Turbines       | Civil Townships            | Confined Feeding Operations |
| Highways            | Agricultural Districts     | Farmstead                   |
| Major Roads         | Cropland                   |                             |
| Railroads           | Row Crops                  |                             |

### Notes:

1. Basemap: Huron County Land use and Land Cover, 1981, and Agricultural Districts Parcels (provided by Huron County Auditor)
2. WGS 1984 UTM zone 17N
3. Map Scale 1:24,000



**6011 Greenwich WindPark LLC**  
Greenwich Township  
Huron County, Ohio  
**Figure 8-3:**  
**Agricultural Resources**  
Sheet 2 of 2  
November 2013

- Legend**
- |                     |                            |                             |
|---------------------|----------------------------|-----------------------------|
| Met Tower           | Proposed Collection System | Pastures                    |
| Proposed Substation | Proposed Access Roads      | Orchard Groves              |
| Wind Turbines       | Civil Townships            | Confined Feeding Operations |
| Highways            | Agricultural Districts     | Farmstead                   |
| Major Roads         | Cropland                   |                             |
| Railroads           | Row Crops                  |                             |

**Notes:**

1. Basemap: Huron County Land use and Land Cover, 1981, and Agricultural Districts Parcels (provided by Huron County Auditor)
2. WGS 1984 UTM zone 17N
3. Map Scale 1:24,000

**This foregoing document was electronically filed with the Public Utilities**

**Commission of Ohio Docketing Information System on**

**11/15/2013 1:03:49 PM**

**in**

**Case No(s). 13-0990-EL-BGN**

Summary: Correspondence of 6011 Greenwich Wind Park, LLC Submitting for Filing  
Agricultural District Maps Pursuant to OAC Rule 4906-17-08(F)(1) electronically filed by  
Teresa Orahod on behalf of Sally Bloomfield