













-  1:24000 Map Grid
-  Relocated Access Roads
-  1/2 Mile Buffer of Proposed Facilities
-  Approved Interconnect = Buckeye Approved
-  Relocated Interconnect = Buckeye Only
-  Relocated Interconnect Shared = Buckeye & Buckeye Shared
-  Laydown Staging Area Locations
-  1000 Foot Turbine Buffer
-  Proposed Substation
-  Proposed Turbine Locations
-  Approved Access Roads
-  Conceptual Overhead Interconnect

### Road Centerlines




-  Local Roads
-  Major Roads
-  Highways
-  Limited Access

-  Agricultural District Parcels

### Agriculture Land Use

-  Confined Feeding Operations
-  Croplands
-  Farmsteads
-  Nurseries and Ornamental Horticultural Areas
-  Orchards and Groves
-  Other Agricultural Lands
-  Pasture
-  National Park or Forest
-  State Park or Forest
-  Local Park or Recreational Area

### Airports

-  Runway
-  Airport Area
-  Cities and Towns

Name: EVP010\_OPSB\_01\_Fig5-7\_Spaces&AggUse\_KEY

**everpower**

Prepared By:

**Hull**  
& associates, inc.

Figure

**5-7**

Project Number: EVP001

File Name:

EVP010\_OPSB\_01\_Fig5-7\_Spaces&AggUse\_KEY

**This foregoing document was electronically filed with the Public Utilities**

**Commission of Ohio Docketing Information System on**

**3/19/2013 4:56:04 PM**

**in**

**Case No(s). 13-0360-EL-BGA**

Summary: Application Figure 5-5 to 5-6 (B2-B3) and Map Key electronically filed by Mr. Michael J. Settineri on behalf of Buckeye Wind LLC