



everpower

Hull

associates, inc.

6397 Emerald Parkway
Suite #200
Dublin, Ohio 43016

Phone: (614) 793-8777
Fax: (614) 793-9070
www.hullinc.com

217 Montgomery Street
Suite 1000
Syracuse, NY 13202

Phone: (315) 471-6688
Fax: (315) 471-1061
www.aetjpc.com

**Buckeye Wind Power Project Area
Land Cover Map - Grid D3**

Please See Key for Legend

Date: March 2013	
Project Number: EVP001	Figure: 1-18
Geodatabase: EVP001_OPSPB.mdb	
File: EVP010_OPSPB_01_Fig1-18_LandCover_D3	

Produced using ArcGIS 9.3

© 2009, Hull & Associates, Inc.





everpower

Hull

associates, inc.

















6397 Emerald Parkway Phone: (614) 793-8777 Suite #200 Fax: (614) 793-9070 Dublin, Ohio 43016 www.hullinc.com

217 Montgomery Street Phone: (315) 471-6688 Suite 1000 Fax: (315) 471-1061 Syracuse, NY 13202 www.aetjpc.com



**Buckeye Wind Power Project Area
Land Cover Map - Grid D5**

Please See Key for Legend

Date: March 2013	
Project Number: EVP001	Figure:
Geodatabase: EVP001_OPSE.mdb	1-20
File: EVP010_OPSEB_01_Fig1-20_LandCover_D5	

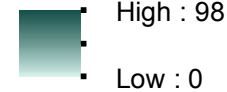
-  Relocated Access Roads
-  Approved Interconnect = Buckeye Approved
-  Relocated Interconnect = Buckeye Only
-  Relocated Interconnect Shared = Buckeye & Buckeye Shared
-  Laydown Staging Area Locations
-  Map Grid (1:12000)
-  1000 Foot Turbine Buffer
-  Staging Areas
-  Proposed Substation
-  Proposed Turbine Locations
-  Approved Access Roads
-  Conceptual Overhead Interconnect
-  Oil & Gas Wells
-  Public Water Supply Wells 1999
-  Rivers & Streams
-  50 Foot Contours (USGS)

Potable Water Well Locations








-  Located by Address
-  Located by Lat/Long

National Land Cover Database (NLCD)








Value



Ohio DNR - Land Use

-  Agriculture/Open Urban Areas
-  Barren
-  Non Forested Wetlands
-  Open Water
-  Shrub/Scrub
-  Urban
-  Wooded

Road Centerlines

-  Local Roads
-  Major Roads
-  Highways
-  Limited Access
-  Railroads
-  Civil Townships
-  Counties

everpower

Prepared By:

Hull
associates, inc.

Figure

1-21

Project Number: EVP001
File Name:
EVP010_OPSB_01_Fig1-21_LandCover_KEY

This foregoing document was electronically filed with the Public Utilities

Commission of Ohio Docketing Information System on

3/19/2013 4:49:58 PM

in

Case No(s). 13-0360-EL-BGA

Summary: Application Figure 1-18 to 1-20 (D3-D5 and Map Key) electronically filed by Mr. Michael J. Settineri on behalf of Buckeye Wind LLC