



Photo 25. View of Stream R located between Turbines 37 and 43; facing upstream.



Photo 26. View of Stream R near Turbine 37; facing downstream.


 <p>6397 Emerald Parkway Suite 200 Dublin, Ohio 43017 © 2011, Hull & Associates, Inc.</p> <p>Phone: (614) 793-8777 Fax: (614) 793-9070 www.hullinc.com</p>	<p>Buckeye Wind Project Surface Water Delineation</p> <p>Site Photographs</p> <p>Champaign County, Ohio</p>	<p>Date: MARCH 2013</p> <p>Project Number: EVP010 File Name: EVP010.300.0012</p>
---	---	---



Photo 27. Stream S gravel crossing in foreground.



Photo 28. View of Stream S near Turbine 18; facing upstream.


 <p>6397 Emerald Parkway Suite 200 Dublin, Ohio 43017 © 2011, Hull & Associates, Inc.</p> <p>Phone: (614) 793-8777 Fax: (614) 793-9070 www.hullinc.com</p>	<p>Buckeye Wind Project Surface Water Delineation</p> <p>Site Photographs</p> <p>Champaign County, Ohio</p>	<p>Date: MARCH 2013</p> <p>Project Number: EVP010 File Name: EVP010.300.0012</p>
---	---	---



Photo 29. View of Stream V between Turbines 42 and 43 facing downstream looking east.



Photo 30. View of existing crossing of Stream W near Turbine 43.


 <p>6397 Emerald Parkway Suite 200 Dublin, Ohio 43017 © 2011, Hull & Associates, Inc.</p> <p>Phone: (614) 793-8777 Fax: (614) 793-9070 www.hullinc.com</p>	<p>Buckeye Wind Project Surface Water Delineation</p> <p>Site Photographs</p> <p>Champaign County, Ohio</p>	<p>Date: MARCH 2013</p> <p>Project Number: EVP010 File Name: EVP010.300.0012</p>
---	---	--



Photo 31. View of Stream W near Turbine 43 facing downstream looking south.



Photo 32. View of Stream W near Turbine 43 facing upstream looking north.

<p>Hull & associates, inc.</p> <p>6367 Elmwood Parkway Suite 200 Dublin, Ohio 43017 © 2011, Hull & Associates, Inc.</p> <p>Phone: (614) 793-8777 Fax: (614) 793-9070 www.hullinc.com</p>	<p>Buckeye Wind Project Surface Water Delineation</p> <p>Site Photographs</p> <p>Champaign County, Ohio</p>	<p>Date: MARCH 2013</p> <p>Project Number: EVP010 File Name: EVP010.300.0012</p>
---	--	---



Photo 33. Stream Y (Buck Creek) looking south.



Photo 34. View of substrate in Stream Y (Buck Creek).


 <p>6397 Emerald Parkway Suite 200 Dublin, Ohio 43017 © 2011, Hull & Associates, Inc.</p> <p>Phone: (614) 793-8777 Fax: (614) 793-9070 www.hullinc.com</p>	<p>Buckeye Wind Project Surface Water Delineation</p> <p>Site Photographs</p> <p>Champaign County, Ohio</p>	<p>Date:</p> <p>MARCH 2013</p> <hr/> <p>Project Number: EVP010 File Name: EVP010.300.0009</p>
---	---	---



Photo 35. Stream Y-2 (Buck Creek) looking upstream.



Photo 36. Stream Y-2 (Buck Creek) looking downstream.


 <p>6357 Emerald Parkway Suite 200 Dublin, Ohio 43017 © 2011, Hull & Associates, Inc.</p> <p>Phone: (614) 793-3777 Fax: (614) 793-9070 www.hullinc.com</p>	<p>Buckeye Wind Project Surface Water Delineation</p> <p>Site Photographs</p> <p>Champaign County, Ohio</p>	<p>Date: Date: MARCH 2013</p> <p>Project Number: EVP010 File Name: EVP010.300.0012</p>
---	---	--



Photo 37. Stream Y-3 (Buck Creek) looking upstream facing East.



Photo 38. Stream Y-3 looking downstream facing West.


 <p>6367 Emerald Parkway, Suite 200 Dublin, Ohio 43017 © 2011, Hull & Associates, Inc.</p> <p>Phone: (614) 793-3777 Fax: (614) 793-9070 www.hullinc.com</p>	<p>Buckeye Wind Project Surface Water Delineation</p> <p>Site Photographs</p> <p>Champaign County, Ohio</p>	<p>Date:</p> <p>MARCH 2013</p> <hr/> <p>Project Number: EVP010 File Name: EVP010.300.0012</p>



Photo 39. Stream Y-4 (Buck Creek) looking upstream facing East.



Photo 40. Stream Y-4 (Buck Creek) looking downstream facing West.


 <p>6367 Emerald Parkway, Suite 200 Dublin, Ohio 43017 © 2011, Hull & Associates, Inc.</p> <p>Phone: (614) 793-3777 Fax: (614) 793-9070 www.hullinc.com</p>	<p>Buckeye Wind Project Surface Water Delineation</p> <p>Site Photographs</p> <p>Champaign County, Ohio</p>	<p>Date:</p> <p>MARCH 2013</p>
		<p>Project Number: EVP010 File Name: EVP010.300.0012</p>



Photo 41. View of Stream AA looking upstream.



Photo 42. View of Stream AA looking upstream.


 <p>6357 Emerald Parkway Suite 200 Dublin, Ohio 43017 © 2011, Hull & Associates, Inc.</p> <p>Phone: (614) 793-3777 Fax: (614) 793-9070 www.hullinc.com</p>	<p>Buckeye Wind Project Surface Water Delineation</p> <p>Site Photographs</p> <p>Champaign County, Ohio</p>	<p>Date:</p> <p>MARCH 2013</p> <hr/> <p>Project Number: EVP010 File Name: EVP010.300.0012</p>
---	---	---



Photo 43. Stream BB (Treacle Creek) looking upstream.



Photo 44. Start of Stream BB-3 (Treacle Creek) looking upstream facing Northwest.


 <p>6357 Emerald Parkway, Suite 200 Dublin, Ohio 43017 © 2011, Hull & Associates, Inc.</p> <p>Phone: (614) 793-3777 Fax: (614) 793-9070 www.hullinc.com</p>	<p>Buckeye Wind Project Surface Water Delineation</p> <p>Site Photographs</p> <p>Champaign County, Ohio</p>	<p>Date:</p> <p>MARCH 2013</p>
		<p>Project Number: EVP010 File Name: EVP010.300.0012</p>



Photo 45. Stream BB-3 (Treacle Creek) looking upstream facing West.



Photo 46. Stream CC looking upstream.


 <p>6357 Emerald Parkway Suite 200 Dublin, Ohio 43017 © 2011, Hull & Associates, Inc.</p> <p>Phone: (614) 793-3777 Fax: (614) 793-9070 www.hullinc.com</p>	<p>Buckeye Wind Project Surface Water Delineation</p> <p>Site Photographs</p> <p>Champaign County, Ohio</p>	<p>Date:</p> <p>MARCH 2013</p>
		<p>Project Number: EVP010 File Name: EVP010.300.0012</p>



Photo 47. Stream DD looking upstream.



Photo 48. View of Stream EE near Turbine 69 facing south.



 <p>6357 Emerald Parkway Suite 200 Dublin, Ohio 43017 © 2011, Hull & Associates, Inc.</p> <p>Phone: (614) 793-3777 Fax: (614) 793-9070 www.hullinc.com</p>	<p>Buckeye Wind Project Surface Water Delineation</p> <p>Site Photographs</p> <p>Champaign County, Ohio</p>	<p>Date:</p> <p>MARCH 2013</p> <hr/> <p>Project Number: EVP010 File Name: EVP010.300.0012</p>
---	---	---



Photo 49. Stream GG looking upstream facing South.



Photo 50. Stream GG looking downstream facing North.

 <p>6357 Emerald Parkway Suite 200 Dublin, Ohio 43017 © 2011, Hull & Associates, Inc.</p> <p>Phone: (614) 793-3777 Fax: (614) 793-9070 www.hullinc.com</p>	<p>Buckeye Wind Project Surface Water Delineation</p> <p>Site Photographs</p> <p>Champaign County, Ohio</p>	<p>Date:</p> <p>MARCH 2013</p> <hr/> <p>Project Number: EVP010 File Name: EVP010.300.0012</p>
---	---	---

This foregoing document was electronically filed with the Public Utilities

Commission of Ohio Docketing Information System on

3/19/2013 4:30:56 PM

in

Case No(s). 13-0360-EL-BGA

Summary: Application Appendix C - Surface Water Report (86-98) electronically filed by Mr. Michael J. Settineri on behalf of Buckeye Wind LLC