



everpower

Prepared By: **Hull**

associates, inc.

6387 Emerald Parkway Phone: (614) 793-6777
Suite #200 Fax: (614) 793-9070
Dublin, Ohio 43016 www.hullinc.com

Surface Water Delineation,
and Plant Communities within
1/4 Mile of Facility - Grid D5

Soils List															
	BSA		So		CnC2		HeB		MB2		CcB		FnB		KeD2
	BBB		Wa		CnA		HoA		MIC		CcC2		FnB2		MoF2
	Ca		Wh		CnB		IoA		MIC2		CcD2		FnD2		MfF2
	Ed		Ag		CnB		IoB		MmC3		CmD2		FoC2		MeE2
	Ln		CnA		Ee		KaA		Rn		FIB		KeA		OcA
	Lp		CnB		Gn		MIA		Sh		FmB		KeB		OcB
	Pa		CnB2		HeA		MB		UnB		FnA		KeC2		Pg
															Pq
															RgD2
															RgF2
															Ua
															W
															Wa
															WB
															WsA

Please See Key for Legend

Date: February 2013

Project Number: EVP007

Geodatabase: EVP007_OPSS.mdb

File: EVP010_09_SWSOils_Phi-MpbkSoils.mxd

Figure: 18

APPENDIX A

Photographs



Photo 1. Upstream evaluated reach of Stream B; Grid Map B2 looking upstream.



Photo 2. Downstream evaluated reach of Stream B; Grid Map B2.


 <p>6397 Emerald Parkway Suite 200 Dublin, Ohio 43017 © 2011, Hull & Associates, Inc.</p> <p>Phone: (614) 793-3777 Fax: (614) 793-9070 www.hullinc.com</p>	<p>Buckeye Wind Project Surface Water Delineation</p> <p>Site Photographs</p> <p>Champaign County, Ohio</p>	<p>Date: MARCH 2013</p> <p>Project Number: EVP010 File Name: EVP010.300.0012</p>
---	---	--



Photo 3. Stream B-2 looking upstream at the culvert going under Urbana Woodstock Pike facing Northeast.



Photo 4. Stream B-2 looking downstream facing West.

Hull
& associates, inc.
6397 Emerald Parkway
Suite 200
Dublin, Ohio 43017
© 2011, Hull & Associates, Inc.

Buckeye Wind Project
Surface Water Delineation

Site Photographs

Champaign County, Ohio

Date: MARCH 2013

Project Number: EVP010
File Name: EVP010.300.0012



Photo 5. Stream D-2 looking upstream facing north at the crossing point of a proposed buried interconnect route.



Photo 6. Stream D-2 looking downstream facing south.


 <p>6397 Emerald Parkway Suite 200 Dublin, Ohio 43017 © 2011, Hull & Associates, Inc.</p> <p>Phone: (614) 793-8777 Fax: (614) 793-9070 www.hullinc.com</p>	<p>Buckeye Wind Project Surface Water Delineation</p> <p>Site Photographs</p> <p>Champaign County, Ohio</p>	<p>Date: MARCH 2013</p> <p>Project Number: EVP010 File Name: EVP010.300.0012</p>
---	---	---



Photo 7. Stream E, facing upstream looking southeast; Grid Map B2.



Photo 8. Stream E looking downstream near proposed crossing.


 <p>6397 Emerald Parkway Suite 200 Dublin, Ohio 43017 © 2011, Hull & Associates, Inc.</p> <p>Phone: (614) 793-8777 Fax: (614) 793-9070 www.hullinc.com</p>	<p>Buckeye Wind Project Surface Water Delineation</p> <p>Site Photographs</p> <p>Champaign County, Ohio</p>	<p>Date: MARCH 2013</p> <p>Project Number: EVP010 File Name: EVP010.300.0012</p>
---	---	---



Photo 9. Downstream evaluated reach of Stream F; Grid Map B5.



Photo 10. Upstream evaluated reach of the Stream F; Grid Map B5.


 6397 Emerald Parkway Suite 200 Dublin, Ohio 43017 © 2011, Hull & Associates, Inc.	Buckeye Wind Project Surface Water Delineation Site Photographs Champaign County, Ohio	Date: MARCH 2013 Project Number: EVP010 File Name: EVP010.300.0012
---	---	---



Photo 11. Sample reach of Stream J, facing downstream looking northwest; Grid Map C2.



Photo 12. Existing crossing on Stream J; Grid Map C2.


 <p>6397 Emerald Parkway Suite 200 Dublin, Ohio 43017 © 2011, Hull & Associates, Inc.</p> <p>Phone: (614) 755-8777 Fax: (614) 793-9070 www.hullinc.com</p>	<p>Buckeye Wind Project Surface Water Delineation</p> <p>Site Photographs</p> <p>Champaign County, Ohio</p>	<p>Date: MARCH 2013</p> <p>Project Number: EVP010 File Name: EVP010.300.0012</p>
---	---	---



Photo 13. Sample reach of Stream J, facing upstream looking southeast; Grid Map C2.



Photo 14. Stream J-2 facing west looking upstream near the point of crossing of a proposed buried interconnect route.


 <p>6397 Emerald Parkway Suite 200 Dublin, Ohio 43017 © 2011, Hull & Associates, Inc.</p> <p>Phone: (614) 755-8777 Fax: (614) 793-9070 www.hullinc.com</p>	<p>Buckeye Wind Project Surface Water Delineation</p> <p>Site Photographs</p> <p>Champaign County, Ohio</p>	<p>Date: MARCH 2013</p> <p>Project Number: EVP010 File Name: EVP010.300.0012</p>
---	---	---



Photo 15. Stream J-2 facing west looking upstream.



Photo 16. Sample reach of Stream K, facing upstream looking east; Grid Map C2.


 <p>6397 Emerald Parkway Suite 200 Dublin, Ohio 43017 © 2011, Hull & Associates, Inc.</p> <p>Phone: (614) 755-8777 Fax: (614) 793-9070 www.hullinc.com</p>	<p>Buckeye Wind Project Surface Water Delineation</p> <p>Site Photographs</p> <p>Champaign County, Ohio</p>	<p>Date: MARCH 2013</p> <p>Project Number: EVP010 File Name: EVP010.300.0012</p>
---	---	---



Photo 17. Sample reach of Stream K, facing downstream looking west; Grid Map C2.



Photo 18. Sample reach of Stream L, facing upstream looking west; Grid Map C5.


 <p>6397 Emerald Parkway Suite 200 Dublin, Ohio 43017 © 2011, Hull & Associates, Inc.</p> <p>Phone: (614) 793-8777 Fax: (614) 793-9070 www.hullinc.com</p>	<p>Buckeye Wind Project Surface Water Delineation</p> <p>Site Photographs</p> <p>Champaign County, Ohio</p>	<p>Date: MARCH 2013</p> <p>Project Number: EVP010 File Name: EVP010.300.0012</p>
---	---	---



Photo 19. Evaluated reach of Stream O (East Fork Buck Creek) facing upstream. Grid Map D4.



Photo 20. Evaluated reach of Stream O (East Fork Buck Creek) facing downstream. Grid Map D4.


 <p>6397 Emerald Parkway Suite 200 Dublin, Ohio 43017 © 2011, Hull & Associates, Inc.</p> <p>Phone: (614) 793-8777 Fax: (614) 793-9070 www.hullinc.com</p>	<p>Buckeye Wind Project Surface Water Delineation</p> <p>Site Photographs</p> <p>Champaign County, Ohio</p>	<p>Date: MARCH 2013</p> <p>Project Number: EVP010 File Name: EVP010.300.0012</p>
---	---	---



Photo 21. Stream O-2 (East Fork Buck Creek) looking upstream.



Photo 22. Stream O-2 (East Fork Buck Creek) looking downstream.



 <p>6397 Emerald Parkway Suite 200 Dublin, Ohio 43017 © 2011, Hull & Associates, Inc.</p> <p>Phone: (614) 755-8777 Fax: (614) 793-9070 www.hullinc.com</p>	<p>Buckeye Wind Project Surface Water Delineation</p> <p>Site Photographs</p> <p>Champaign County, Ohio</p>	<p>Date: MARCH 2013</p> <p>Project Number: EVP010 File Name: EVP010.300.0012</p>
---	---	---



Photo 23. Stream P; Grid Map C3.



Photo 24. View of tiled stream north of Turbine 70, facing northwest. This is the same drainage area as Stream Q.

 <p>6397 Emerald Parkway Suite 200 Dublin, Ohio 43017 © 2011, Hull & Associates, Inc.</p> <p>Phone: (614) 793-8777 Fax: (614) 793-9070 www.hullinc.com</p>	<p>Buckeye Wind Project Surface Water Delineation</p> <p>Site Photographs</p> <p>Champaign County, Ohio</p>	<p>Date: MARCH 2013</p> <p>Project Number: EVP010 File Name: EVP010.300.0012</p>
---	---	---



everpower

Prepared By: **Hull**
Associates, Inc.

Figure
19

Project Number: EVP010
 File Name:
 EVP010_09_SWSoils_Fig19_Phi-SKEY

This foregoing document was electronically filed with the Public Utilities

Commission of Ohio Docketing Information System on

3/19/2013 4:29:50 PM

in

Case No(s). 13-0360-EL-BGA

Summary: Application Appendix C - Surface Water Report (71-85) electronically filed by Mr. Michael J. Settineri on behalf of Buckeye Wind LLC